

Town of Bethel

Town of Fallsburg

Town of Thompson

Village of Monticello

Town of Mamakating

Town of Highland

Village of Wurtsboro

Town of Forestburgh

APPROVED BY
STATE BOARD OF EQUALIZATION AND ASSESSMENT

CASE NO. _____ AUTHORIZED SIGNATURE _____

APPROVED BY
STATE BOARD OF EQUALIZATION AND ASSESSMENT

CASE NO. _____ DATE _____ DIRECTOR OF EQUALIZATION _____

AERO SERVICE CORPORATION
A DIVISION OF LITTON INDUSTRIES
210 E. COURTLAND ST., PHILADELPHIA, PA. 19120

FOR TAX PURPOSES ONLY
NOT TO BE USED FOR CONVEYANCE

UPDATED TO	
1 FEB 16, 1968	10 JUNE 13, 1978
2 JUNE 1, 1969	11 JAN 3, 1979
3 MAR 24, 1970	12 JULY 13, 1981
4 APR 7, 1971	13 JULY 6, 1984
5 JAN 25, 1972	14 AUG 2, 1985
6 FEB 8, 1973	15 MAR 28, 1986
7 JULY 5, 1974	16 DEC 30, 1988
8 SEPT 23, 1975	17 SEPT 15, 1987
9 FEB 1, 1977	18 APR 6, 1988
10 OCT 25, 1988	28 OCT 7, 1994
11 MAY 9, 1989	29 JULY 12, 1995
12 DEC 28, 1989	30 MAY 2, 1996
13 MAY 25, 1990	31 AUG 21, 1996
14 OCT 28, 1990	32 MAY 20, 1997
15 JULY 11, 1994	33 FEB 19, 1998
16 JAN 17, 1992	34 SEPT 18, 1998
17 NOV 5, 1992	35 SEPT 20, 1999
18 JULY 8, 1993	36 JUNE 1, 2000
19 SEPT 3, 2003	46
20 APR 11, 2005	47
21 OCT 12, 2005	48
22 APR 14, 2014	49
23	50
24	51
25	52
26	53
27	54

LEGEND	
STATE OR COUNTY LINE	TAX MAP BLOCK NO.
CITY TOWN OR VILLAGE LINE	FILED PLAN BLOCK NO.
BLOCK LIMIT	TAX MAP LOT NO.
SPECIAL DISTRICT LINE	AREA (From Dred)
EASEMENT LINE	AREA (Culverts)
PROPERTY PARCEL LINE	DIMENSION (From Dred)
FILED PLAN LOT LINE	DIMENSION (Swamp)
PATENT LINE	STREAM
MATCH LINE	

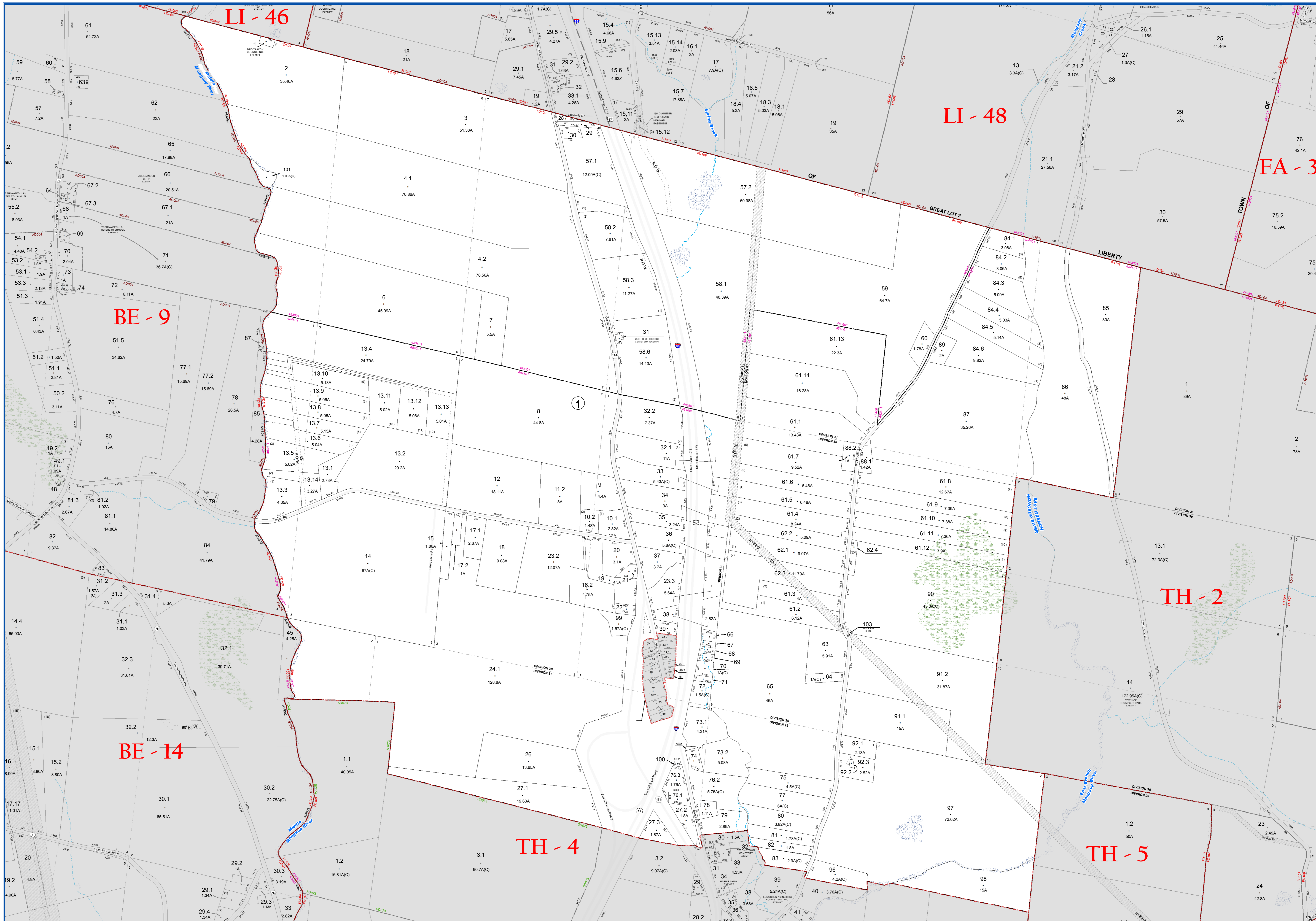
SULLIVAN COUNTY NEW YORK

Photo No: _____ Date of Photo: 6-5-64 Date of Map: 1-17-66 Scale: 1" = 2,800'

O.R.P.S. UPDATED _____ TAX MAP SUPERVISOR _____

Town of Thompson

KEY MAP



SULLIVAN COUNTY TAX MAP DEPARTMENT
 FOR TAX PURPOSES ONLY
 NOT TO BE USED FOR CONVEYANCE

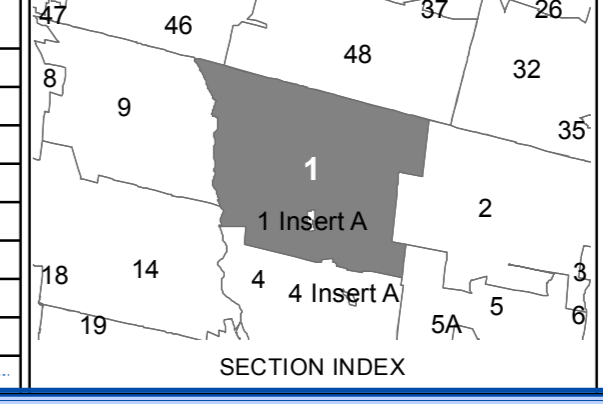
LEGEND APPLIES ONLY TO THE UNSHADED PORTION OF THE MAP

Office of Real Property Services
 Sullivan County Government Center
 100 North St., Monticello, NY 12701
 Phone: (849) 897-2221

REVISION TABLE	
DATE	CHANGES
5/22/2016	Combo: 1-1-23.1 Now 1-1-19
5/22/2016	Combo: 1-1-23.4 Now 16.2
1/23/2016	Lot Improvement: 1-1-23.1 Now 1-1-23.1 & 23.4
1/23/2016	Split 1-1-16 into 16.1 and 16.2
8/5/2013	Subdivide 1-1-10
8/12/2011	1-1-62 subdivided creating 62.2 & 62.4
7/28/2011	Subdivide 1-1-58.3, creating 58.6
10/11/2005	

SPECIAL DISTRICTS			
TYPE	SYMBOL	NAME	ARL.M. NO.
FIRE	FD	MONTICELLO JOINT	FD109
SCHOOL	SCH	LIBERTY	483691
SCHOOL	SCH	MONTICELLO	484611
SCHOOL	SCH	FALLSBURG	482811
FIRE	FD	LIBERTY JOINT FD.	FD067
FIRE	FD	SWAN LAKE	FD004
LIBRARY	LD	E.B. CRAWFORD MEM. LIB.	LD003
AMBULANCE	AMB	BETHEL VOL. AMB. DIST. #2	AMB02

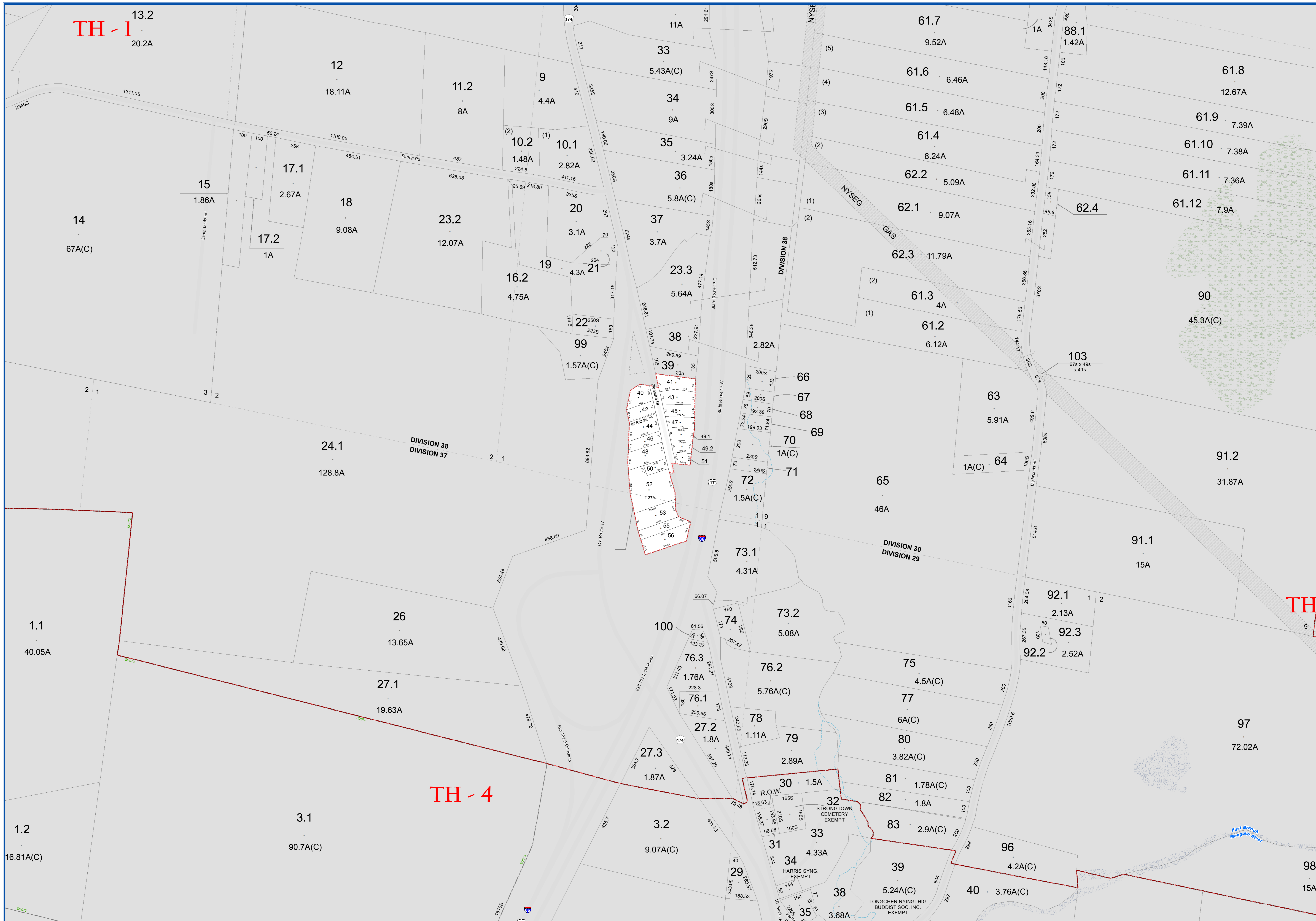
LEGEND	
STATE OR COUNTY LINE	TAX MAP BLOCK NO.
CITY/TOWN OR VILLAGE LINE	FLEED PLAN LOT NO.
BLOCK/LEAF	FLEED PLAN BLOCK NO.
SPECIAL DISTRICT LINE	TAX MAP LOT NO.
EASEMENT LINE	AREA (From Deed)
PROPERTY LINE	AREA (Callaway)
FLEED PLAN LOT LINE	DIMENSION (From Deed)
PATENT LINE	DIMENSION (Square)
MATCH LINE	STREAM



TOWN OF THOMPSON
 SULLIVAN COUNTY, NEW YORK
 North American datum 1983, State Plane New York East Feet

Photo No: 7-270-271-272 Date of Map: 2/8/1967
 Date of Photo: 6/5/1954 Scale: 1" = 400'
 Section No: 1

Current to: 10/17/2018



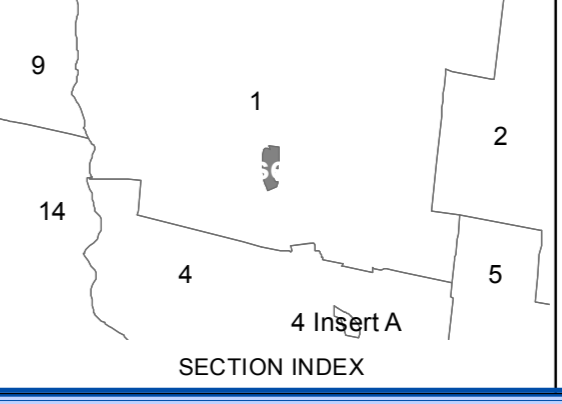
SULLIVAN COUNTY
TAX MAP DEPARTMENT
FOR TAX PURPOSES ONLY
NOT TO BE USED FOR CONVEYANCE
LEGEND APPLIES ONLY TO THE
UNSHADED PORTION OF THE MAP
North American Datum 1983, New York East



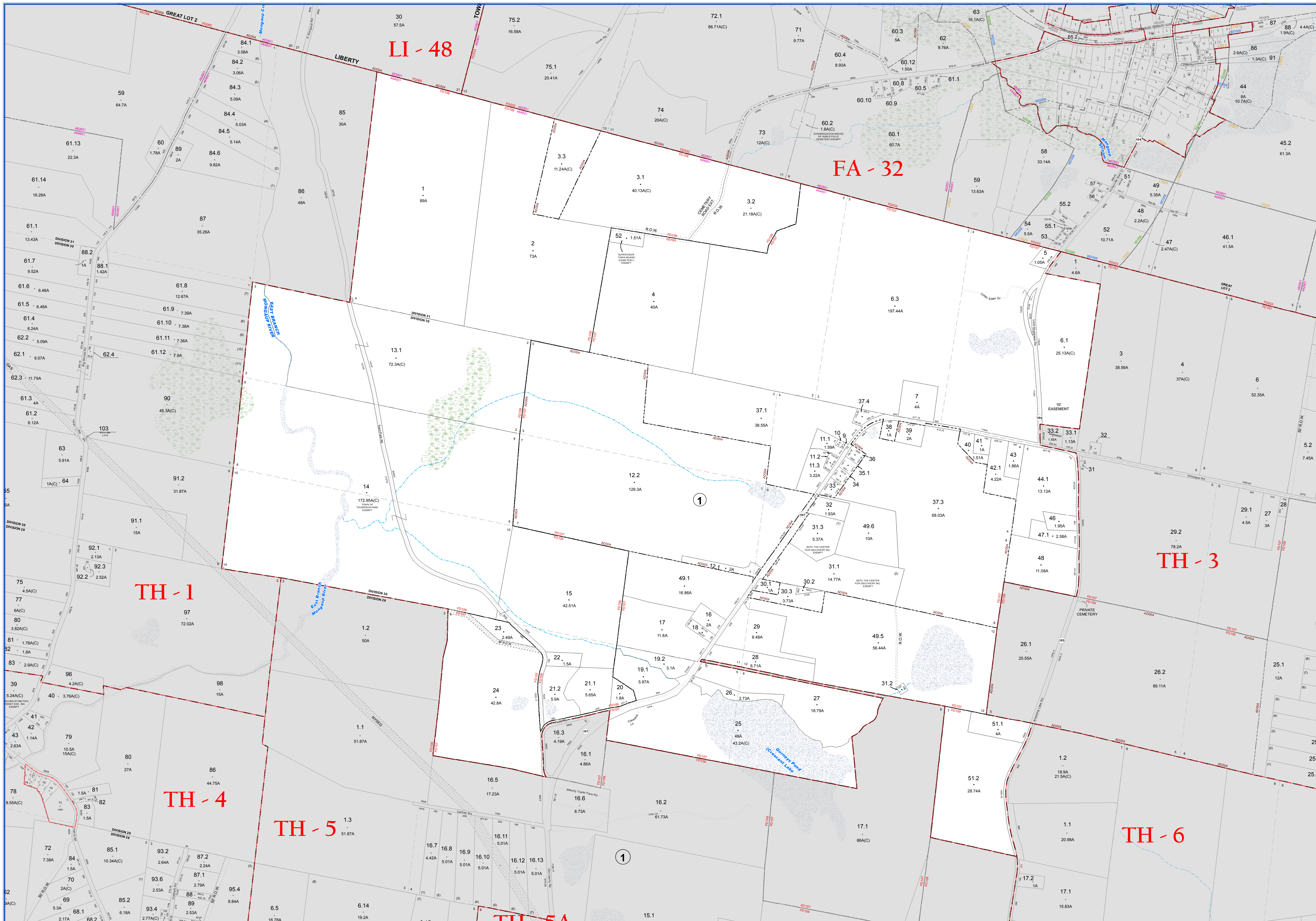
REVISION TABLE			
DATE	CHANGES	DATE	CHANGES

SPECIAL DISTRICTS			
TYPE	SYMBOL	NAME	ARLM NO.

LEGEND	
STATE OR COUNTY LINE	TAX MAP BLOCK NO.
CITY/TOWN OR VILLAGE LINE	FILED PLAN LOT NO.
BOOK/BLK/LIB	FILED PLAN BLOCK NO.
SPECIAL DISTRICT LINE	TAX MAP LOT NO.
EASEMENT LINE	AREA (From Deed)
PROPERTY LINE	AREA (Calculated)
FILED PLAN LOT LINE	DIMENSION (From Deed)
PATENT LINE	DIMENSION (Searched)
MATCH LINE	STREAM



TAX MAP
TOWN OF THOMPSON
SULLIVAN COUNTY, NEW YORK
North American datum 1983, State Plane New York East Feet
Photo No: 7-270-271-272 Date of Map: 2/8/1967
Date of Photo: 6/5/1954 Scale: 1" = 200'
Section No: 1 Insert A
Current to: 10/17/2018



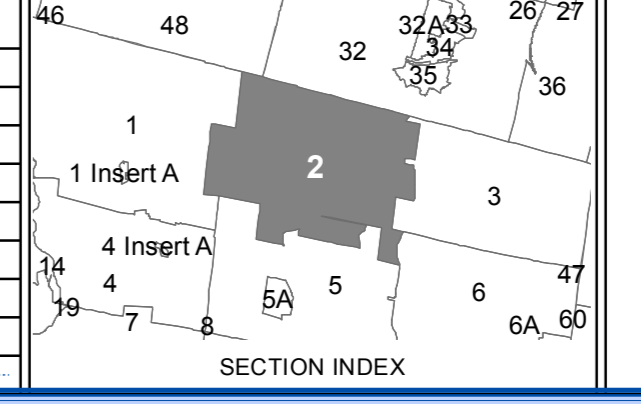
SULLIVAN COUNTY TAX MAP DEPARTMENT
 FOR TAX PURPOSES ONLY
 NOT TO BE USED FOR CONVEYANCE
 LEGEND APPLIES ONLY TO THE UNSHADED PORTION OF THE MAP
 North American Datum 1983, New York East

Sullivan County Catskills
 Mountains of Opportunity
 Office of Real Property Services
 Sullivan County Government Center
 100 North St., Monticello, NY 12701
 Phone: (849) 897-2221

REVISION TABLE	
DATE	CHANGES
8/8/2016	Added to Ag 4.2-1-30.2 & 30.3
12/17/2013	Combine 21.38 with 30.3
5/23/2013	Combine 29.1-49.3 with 29
8/26/2009	2-1-37.2 Void for highway purposes
12/18/2008	Combine 21.49 with 21-17
10/11/2005	

SPECIAL DISTRICTS			
TYPE	SYMBOL	NAME	ARLIM NO.
SCHOOL	SCH	FALLSBURG	462801
SCHOOL	SCH	LIBERTY	462801
SCHOOL	SCH	MONTICELLO	464011
FIRE	FD	MONTICELLO JOINT	FD109
FIRE	FD	FALLSBURG LINE	FD107
FIRE	FD	HURLEYVILLE	FD033
FIRE	FD	LIBERTY JOINT F.D.	FD067
AGRICULTURAL	AD	AG. DIST. #4	AD004

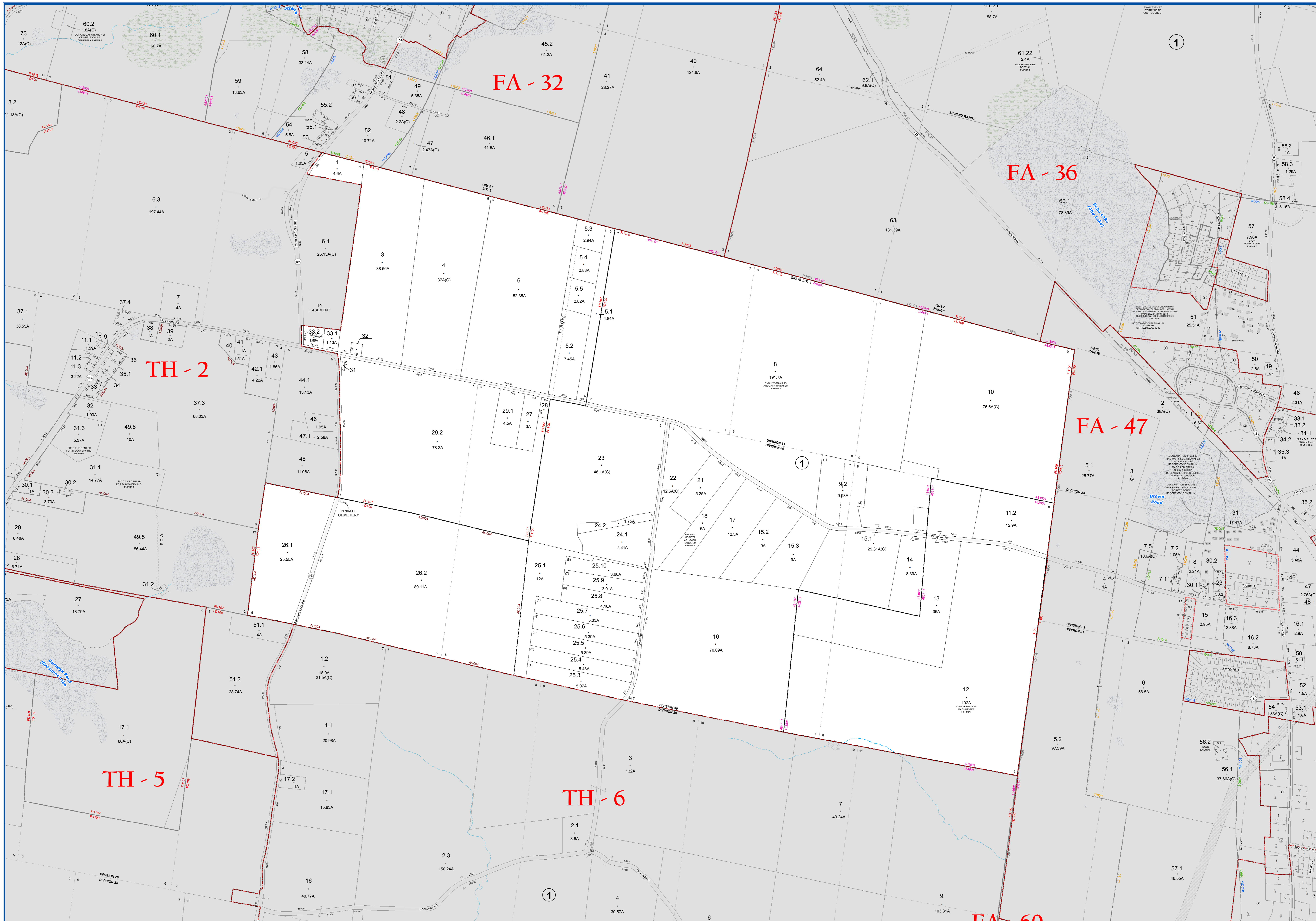
LEGEND	
STATE OR COUNTY LINE	TAX MAP BLOCK NO.
CITY TOWN OR VILLAGE LINE	FILED PLAN LOT NO.
BLOCK LIMIT	FILED PLAN BLOCK NO.
SPECIAL DISTRICT LINE	TAX MAP LOT NO.
EASEMENT LINE	AREA (From Deed)
PROPERTY LINE	AREA (Calculated)
FILED PLAN LOT LINE	DIMENSION (From Deed)
PATENT LINE	DIMENSION (Searched)
MATCHLINE	STREAM



TOWN OF THOMPSON
 SULLIVAN COUNTY, NEW YORK
 North American datum 1983, State Plane New York East Feet

Photo No: 7-271-272-273 Date of Map: 2/8/1987
 Date of Photo: 6/5/1984 Scale: 1" = 400'
 Section No: 2

Current to: 10/17/2018



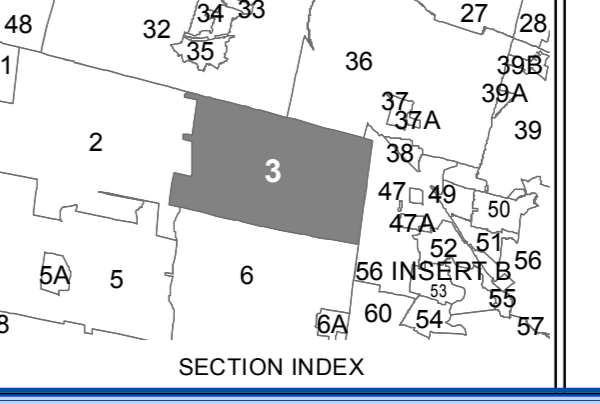
SULLIVAN COUNTY TAX MAP DEPARTMENT
 FOR TAX PURPOSES ONLY
 NOT TO BE USED FOR CONVEYANCE
 LEGEND APPLIES ONLY TO THE UNSHADED PORTION OF THE MAP
 North American Datum 1983, New York East

Sullivan County Catskills
 Municipality of Opportunities
 Office of Real Property Services
 Sullivan County Government Center
 100 North St. Monticello, NY 12701
 Phone: (845) 897-2221

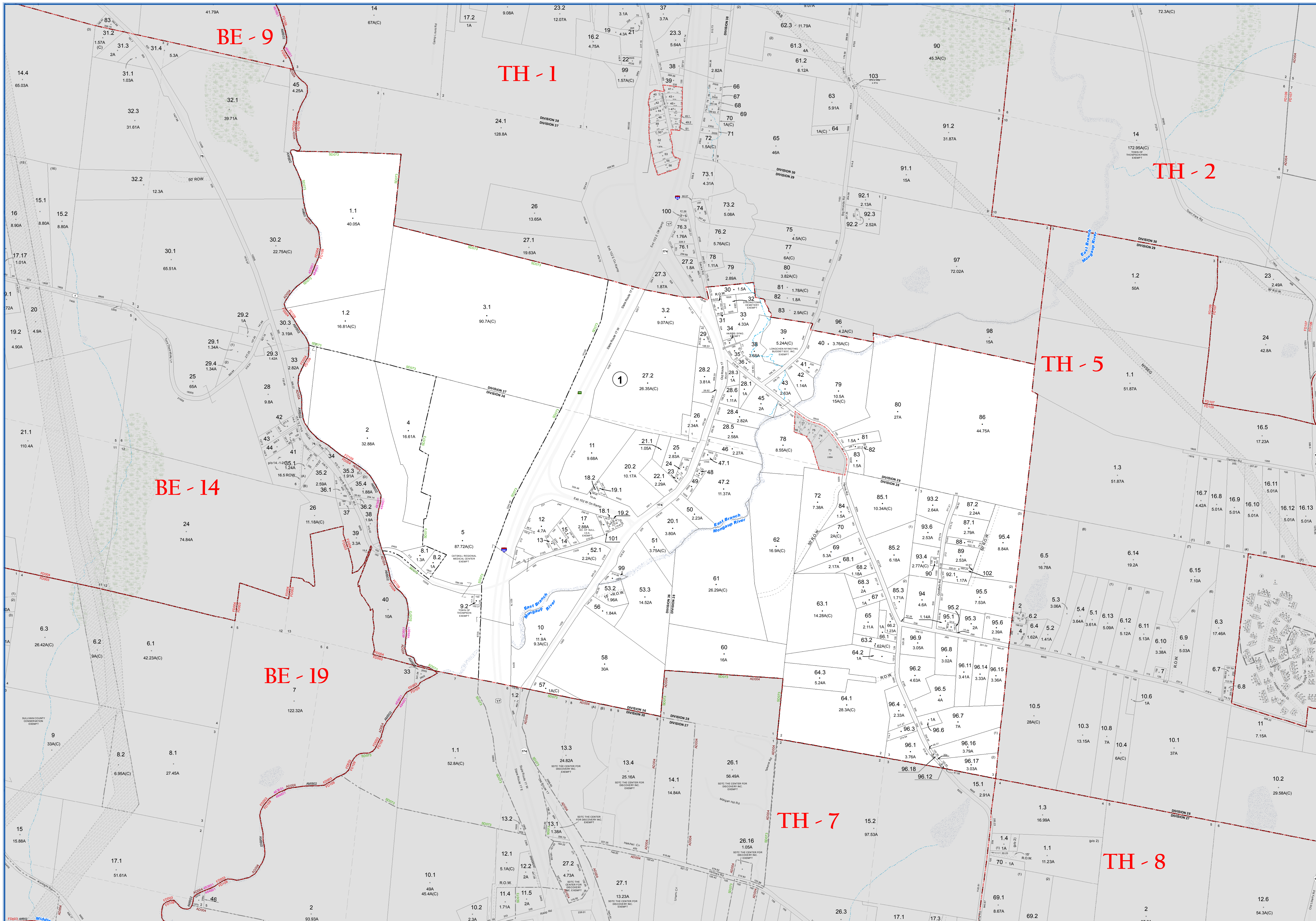
REVISION TABLE			
DATE	CHANGES	DATE	CHANGES
12/10/2004			

SPECIAL DISTRICTS			
TYPE	SYMBOL	NAME	ARL.M. NO.
SCHOOL	SCH	FALLSBURG	482801
SCHOOL	SCH	MONTICELLO	484601
FIRE	FD	FALLSBURG	FD0001
FIRE	FD	HURLEVILLE	FD0033
FIRE	FD	FALLSBURG LINE	FD107
FIRE	FD	MONTICELLO JOINT	FD109
LIBRARY	LD	E.B. CRAWFORD MEM. LIB.	LD003
GARBAGE	GB	FALLSBURG	GB015

LEGEND	
STATE OR COUNTY LINE	TAX MAP BLOCK NO.
CITY/TOWN OR VILLAGE LINE	FILED PLAN LOT NO.
BLOCK LIMIT	FILED PLAN BLOCK NO.
SPECIAL DISTRICT LINE	TAX MAP LOT NO.
EASEMENT LINE	AREA (From Deed)
PROPERTY LINE	AREA (Call/Map)
FILED PLAN LOT LINE	AREA (From Deed)
PATENT LINE	DIMENSION (From Deed)
MATCH LINE	DIMENSION (Search)
	STREAM



TOWN OF THOMPSON
 SULLIVAN COUNTY, NEW YORK
 North American datum 1983, State Plane New York East Feet
 Photo No: 7-272-273 Date of Map: 2/8/1987
 Date of Photo: 6/5/1954 Scale: 1" = 400'
 Section No: 3
 Current to: 10/17/2018



SULLIVAN COUNTY TAX MAP DEPARTMENT
 FOR TAX PURPOSES ONLY
 NOT TO BE USED FOR CONVEYANCE

LEGEND APPLIES ONLY TO THE UNSHADED PORTION OF THE MAP

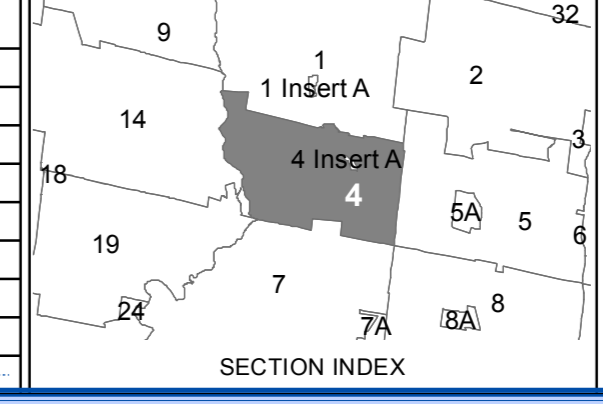
North American Datum 1983, New York East

Owned & Maintained by:
Office of Real Property Services
 Sullivan County Government Center
 100 North St. Monticello, NY 12701
 Phone: (849) 897-2221

REVISION TABLE			
DATE	CHANGES	DATE	CHANGES
5/14/2009	4-1-98, 12 spt by 3873/622 (no road included)		
10/11/2005			
3/21/2004			
12/8/2004			
5/28/2002			

SPECIAL DISTRICTS			
TYPE	SYMBOL	NAME	ARLM NO.
FIRE	FD	MONTICELLO JOINT	FD109
FIRE	FD	MONTICELLO VALLEY	FD003
FIRE	FD	SWAN LAKE	FD004
SCHOOL	SCH	LIBERTY	483601
SCHOOL	SCH	MONTICELLO	484601
LIBRARY	LD	E.B. CRAWFORD MEM. LIB.	LD003
AMBULANCE	AMB	BETHEL VOL. AMB. DIST. #2	AMB02
SEWER	SD	HARRIS EXT.	SD073

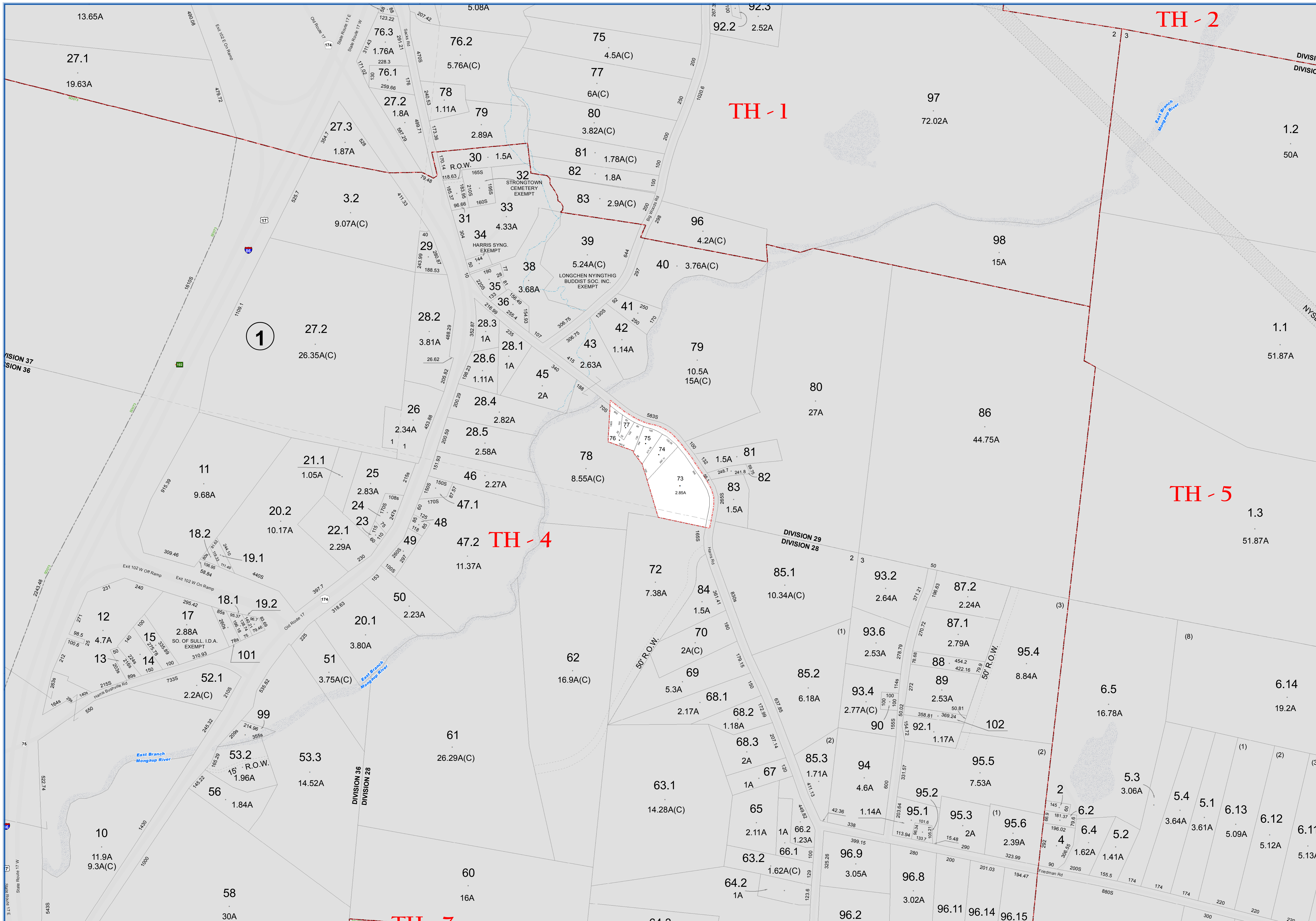
LEGEND	
STATE OR COUNTY LINE	TAX MAP BLOCK NO.
CITY/TOWN OR VILLAGE LINE	FILED PLAN LOT NO.
BLOCK LIMIT	FILED PLAN BLOCK NO.
SPECIAL DISTRICT LINE	TAX MAP LOT NO.
EASEMENT LINE	AREA (From Deed)
PROPERTY LINE	AREA (Call/Map)
FILED PLAN LOT LINE	DIMENSION (From Deed)
PATENT LINE	DIMENSION (Square)
MATCHLINE	STREAM



TOWN OF THOMPSON
 SULLIVAN COUNTY, NEW YORK
 North American Datum 1983, State Plane New York East Feet

Photo No: 7-270-271-272 Date of Map: 2/8/1987
 Date of Photo: 6/5/1984 Scale: 1" = 400'
 Section No: 4

TAX MAP
 Current to: 10/17/2018



SULLIVAN COUNTY TAX MAP DEPARTMENT
 FOR TAX PURPOSES ONLY
 NOT TO BE USED FOR CONVEYANCE

LEGEND APPLIES ONLY TO THE UNSHADED PORTION OF THE MAP

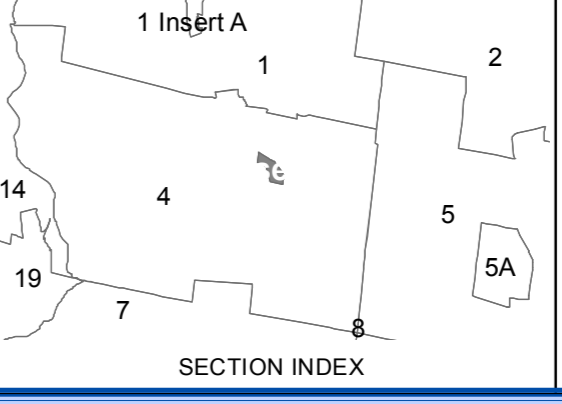
North American Datum 1983, New York East



REVISION TABLE			
DATE	CHANGES	DATE	CHANGES

SPECIAL DISTRICTS			
TYPE	SYMBOL	NAME	ARLM NO.

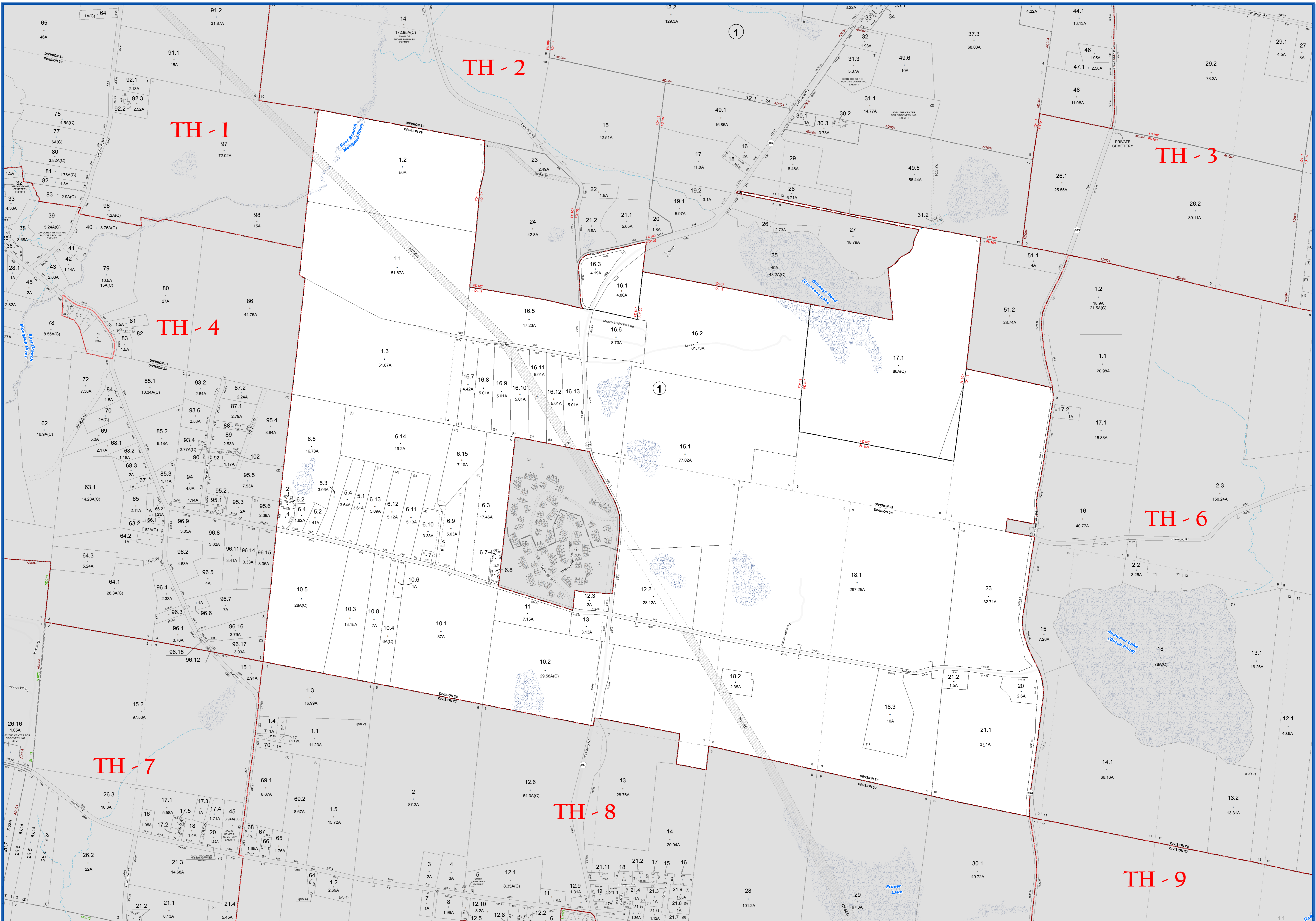
LEGEND	
STATE OR COUNTY LINE	TAX MAP BLOCK NO. (5)
CITY/TOWN OR VILLAGE LINE	FILED PLAN LOT NO. (9)
BLOCK LIMIT	FILED PLAN BLOCK NO. (8)
SPECIAL DISTRICT LINE	TAX MAP LOT NO. (6)
EASEMENT LINE	AREA (From Deed) 13.6A
PROPERTY LINE	AREA (Calculated) 14.2(A)(C)
FILED PLAN LOT LINE	DIMENSION (From Deed) 2.6
PATENT LINE	DIMENSION (Calculated) 079
MATCH LINE	STREAM



TOWN OF THOMPSON
 SULLIVAN COUNTY, NEW YORK
 North American datum 1983, State Plane New York East Feet

Photo No: 7-270-271-272 Date of Map: 2/8/1987
 Date of Photo: 6/5/1984 Scale: 1" = 200'
 Section No: 4 Insert A

Current to: 10/17/2018



SULLIVAN COUNTY TAX MAP DEPARTMENT
 FOR TAX PURPOSES ONLY
 NOT TO BE USED FOR CONVEYANCE
 LEGEND APPLIES ONLY TO THE UNSHADED PORTION OF THE MAP
 North American Datum 1983, New York East

Sullivan COUNTY CATSKILLS
 Mountains of Opportunity
 Office of Real Property Services
 Sullivan County Government Center
 100 North St. Monticello, NY 12701
 Phone: (849) 897-2221

REVISION TABLE			
DATE	CHANGES	DATE	CHANGES
8/26/2013	Subdivide 18.1 creating 18.3		
8/6/2013	Combine 5-1-8-1 & 6-16 with 6-3		
12/7/2004			

SPECIAL DISTRICTS							
TYPE	SYMBOL	NAME	ARLM NO.	TYPE	SYMBOL	NAME	ARLM NO.
SCHOOL	SCH	MONTICELLO	484601				
FIRE	FD	MONTICELLO JOINT	FD109				
FIRE	FD	FALLSBURG LINE	FD107				
LIBRARY	LD	E.B. CRAWFORD MEM. LIB.	LD003				

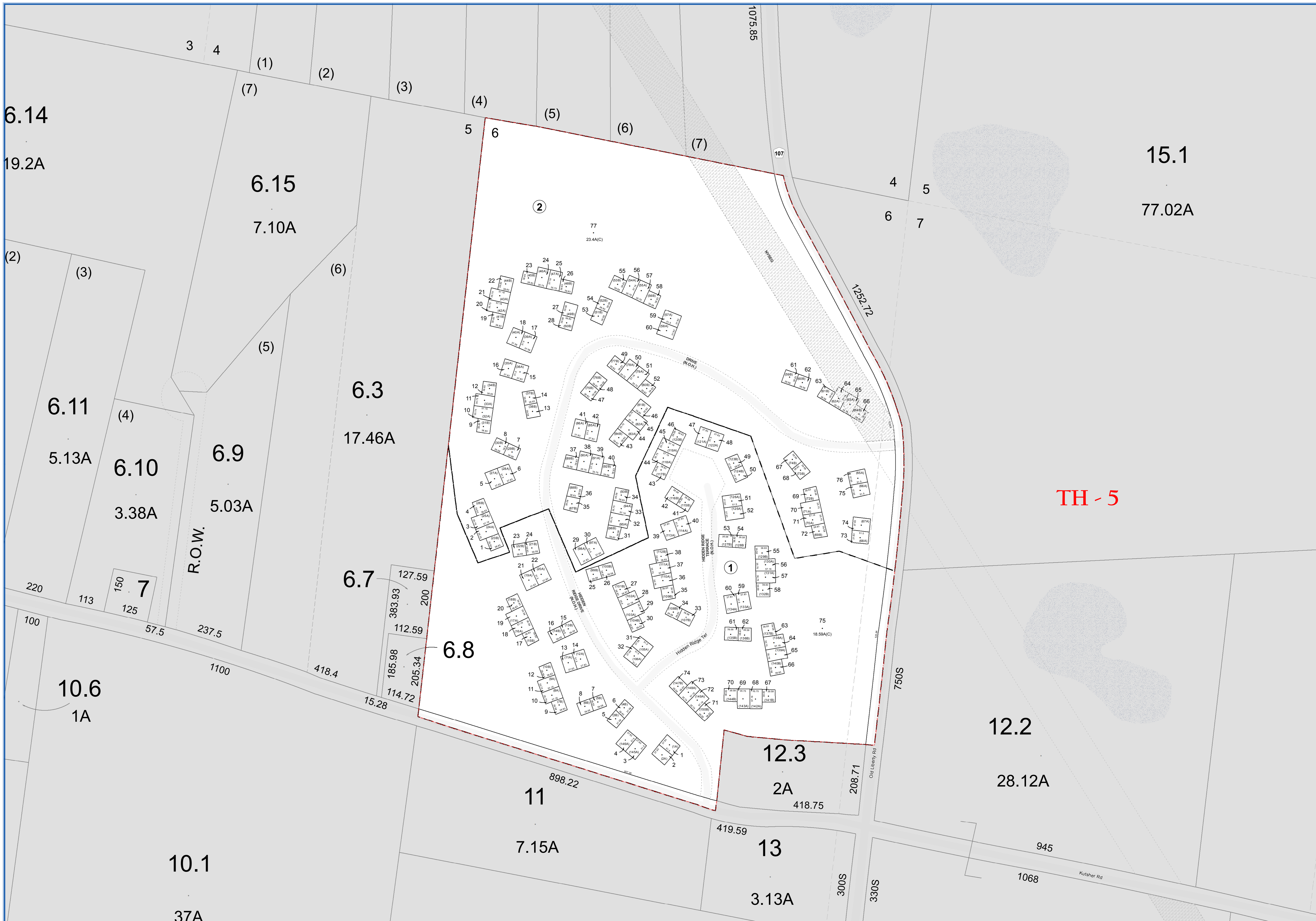
LEGEND	
STATE OR COUNTY LINE	TAX MAP BLOCK NO.
CITY/TOWN OR VILLAGE LINE	FILED PLAN LOT NO.
BLOCK/LIMIT	FILED PLAN BLOCK NO.
SPECIAL DISTRICT LINE	TAX MAP LOT NO.
EASEMENT LINE	AREA (SALVAGE)
PROPERTY LINE	FILED PLAN FROM DEED
FILED PLAN LOT LINE	DIMENSION (SQUARE)
PATENT LINE	DIMENSION (SQUARE)
MATCHLINE	STREAM

TOWN OF THOMPSON TAX MAP
 SULLIVAN COUNTY, NEW YORK
 North American datum 1983, State Plane New York East Feet

Photo No: 271,272,273,275 Date of Map: 2/8/1987
 Date of Photo: 6/5/1984 Scale: 1" = 400'
 Section No: 5

SECTION INDEX

Current to: 10/17/2018



TH-5

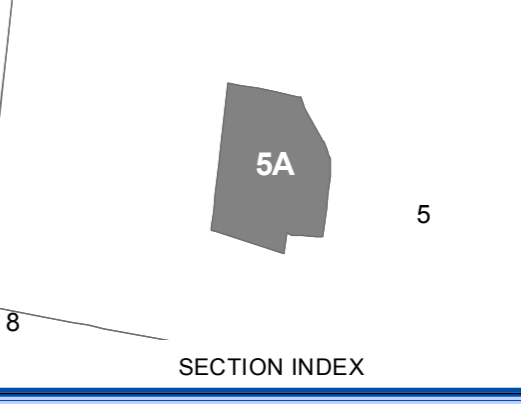
SULLIVAN COUNTY TAX MAP DEPARTMENT
 FOR TAX PURPOSES ONLY
 NOT TO BE USED FOR CONVEYANCE
 LEGEND APPLIES ONLY TO THE UNSHADED PORTION OF THE MAP
 North American Datum 1983, New York East

Sullivan COUNTY CATSKILLS
 Municipality of Opportunity
 Office of Real Property Services
 Sullivan County Government Center
 100 North St., Monticello, NY 12701
 Phone: (845) 897-2221

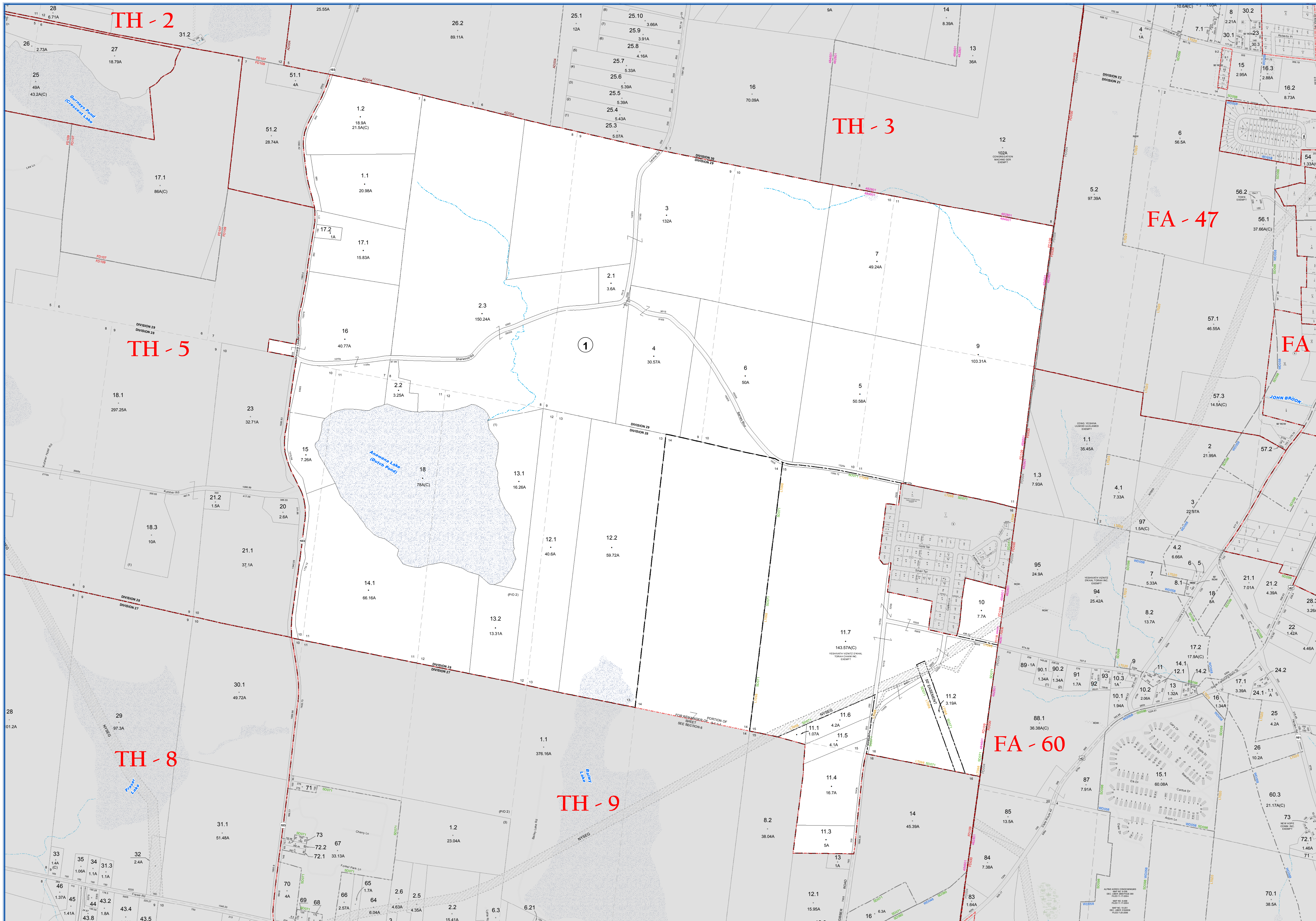
REVISION TABLE			
DATE	CHANGES	DATE	CHANGES
12/7/2004			
01/19/2005			
03/1/1998			
5/14/1997			
4/26/1996			
7/3/1995			
2/2/1994			
12/30/1988			

SPECIAL DISTRICTS			
TYPE	SYMBOL	NAME	ARL/M NO.
SCHOOL	SCH	MONTICELLO	484601
FIRE	FD	MONTICELLO JOINT	FD709
LIBRARY	LD	E.B. CRAWFORD MEM. LIB.	LD903

LEGEND	
STATE OR COUNTY LINE	TAX MAP BLOCK NO.
CITY/TOWN OR VILLAGE LINE	FILED PLAN LOT NO.
BLOCK LIMIT	FILED PLAN BLOCK NO.
SPECIAL DISTRICT LINE	TAX MAP LOT NO.
EASEMENT LINE	AREA (From Deed)
PROPERTY LINE	AREA (CALC)
FILED PLAN LOT LINE	DIMENSION (From Deed)
PATENT LINE	DIMENSION (Survey)
MATCH LINE	STREAM



TOWN OF THOMPSON
 SULLIVAN COUNTY, NEW YORK
 North American datum 1983, State Plane New York East Feet
 Photo No: 271,272,273 Date of Map: 3/28/1988
 Date of Photo: 6/5/1984 Scale: 1" = 100'
 Section No: 5A
 Current to: 10/18/2018



SULLIVAN COUNTY TAX MAP DEPARTMENT
 FOR TAX PURPOSES ONLY
 NOT TO BE USED FOR CONVEYANCE

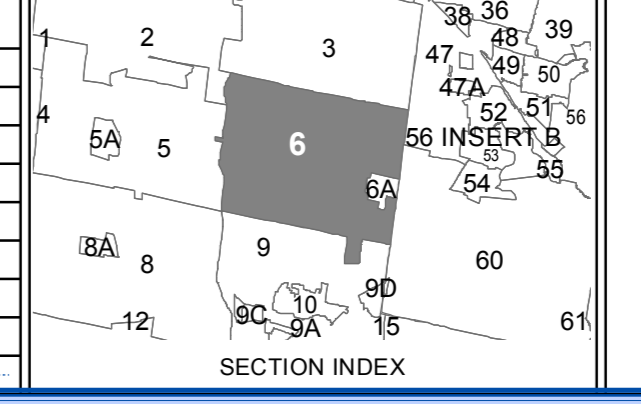
LEGEND APPLIES ONLY TO THE UNSHADED PORTION OF THE MAP

Office of Real Property Services
 Sullivan County Government Center
 100 North St. Monticello, NY 12701
 Phone: (845) 897-2221

REVISION TABLE			
DATE	CHANGES	DATE	CHANGES
3/21/2005			

SPECIAL DISTRICTS			
TYPE	SYMBOL	NAME	ARLM NO.
FD		MONTICELLO JOINT	FD109
FD		FALLSBURG	FD300
LD		E.B. CRAWFORD MEM. LIB.	LD003
SD		KIAMESHALAKE	SD071
LT		KIAMESHA	LT068
GB		FALLSBURG	GB015

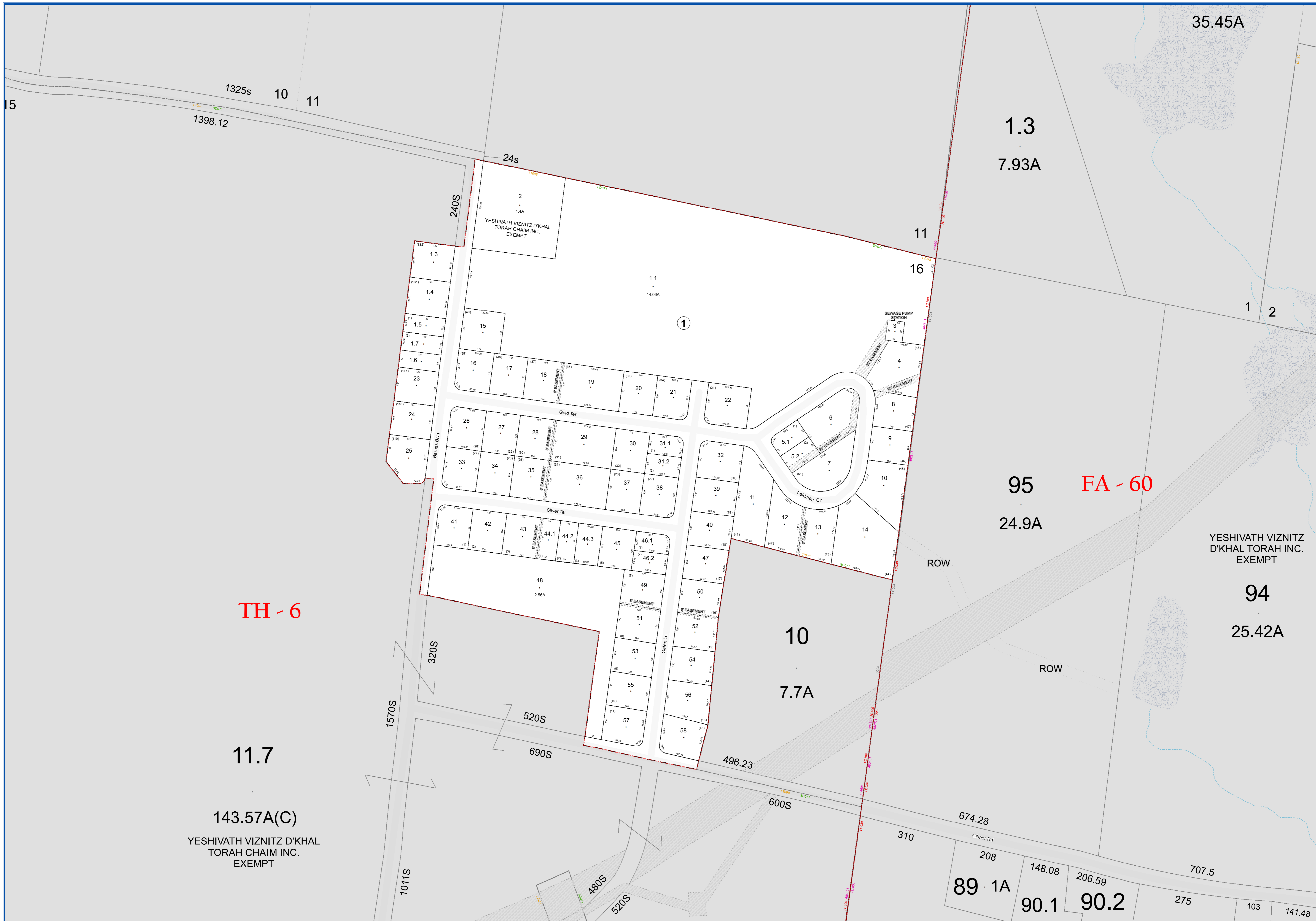
LEGEND	
STATE OR COUNTY LINE	TAX MAP BLOCK NO.
CITY/TOWN OR VILLAGE LINE	FILED PLAN LOT NO.
BLOCK/LINE	FILED PLAN BLOCK NO.
SPECIAL DISTRICT LINE	TAX MAP LOT NO.
EASEMENT LINE	AREA (SQUARE FEET)
PROPERTY LINE	AREA (SQUARE FEET)
FILED PLAN LOT LINE	DIMENSION (From Deed)
PATENT LINE	DIMENSION (SQUARE)
MATCHLINE	STREAM



TOWN OF THOMPSON
 SULLIVAN COUNTY, NEW YORK
 North American datum 1983, State Plane New York East Foot

Photo No: 7-272-273-274 Date of Map: 2/8/97
 Date of Photo: 6/5/1954 Scale: 1" = 400'
 Section No: 6

Current to: 10/18/2018



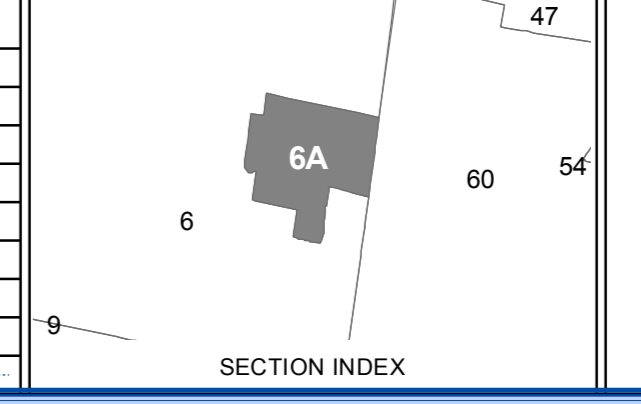
SULLIVAN COUNTY TAX MAP DEPARTMENT
 FOR TAX PURPOSES ONLY
 NOT TO BE USED FOR CONVEYANCE
 LEGEND APPLIES ONLY TO THE UNSHADED PORTION OF THE MAP
 North American Datum 1983, New York East



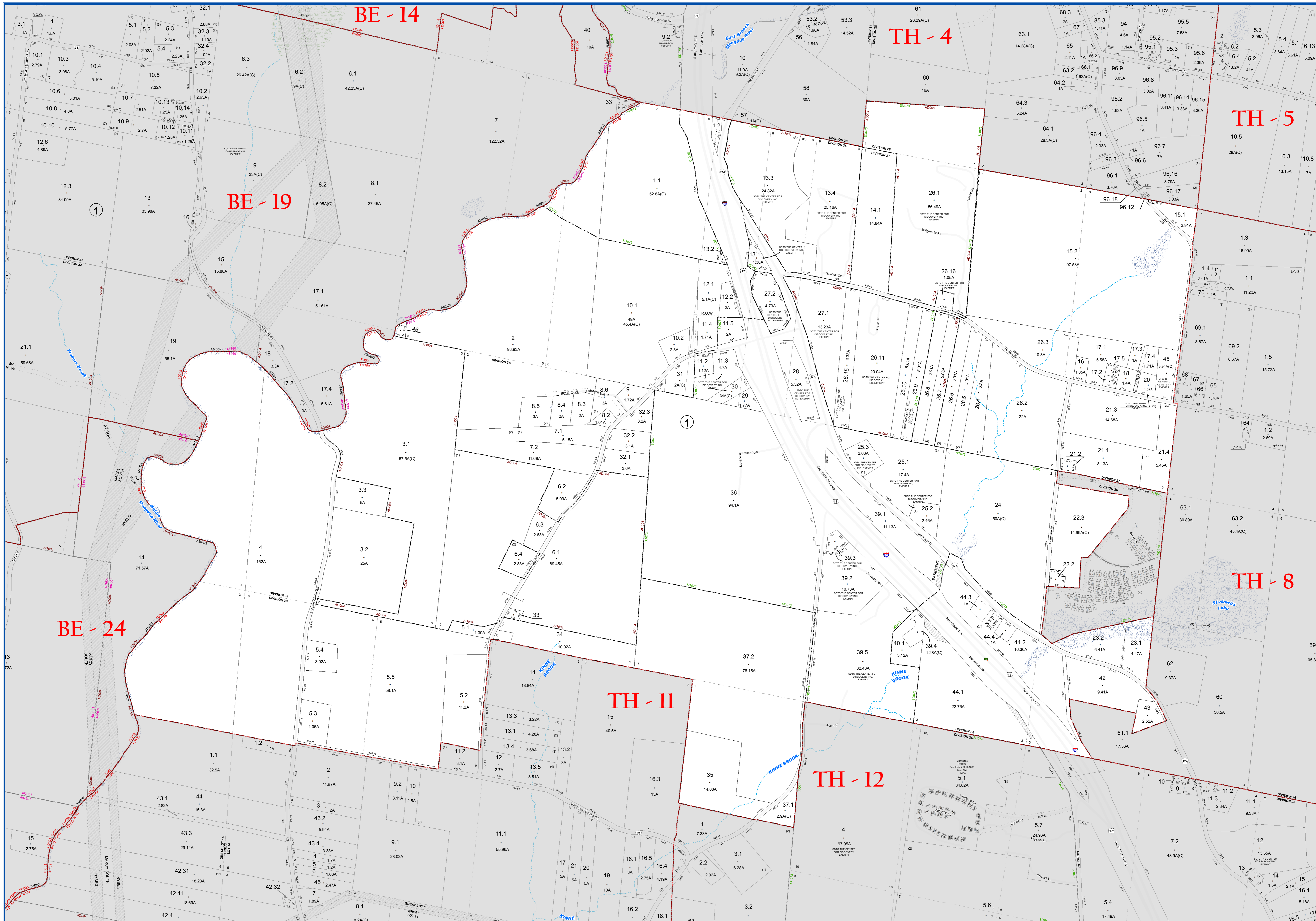
REVISION TABLE			
DATE	CHANGES	DATE	CHANGES
2/11/2009	Subdivide 6A-1-31 Map # 12-003		
12/29/2004			
10/24/2001	SECTION ORIGINATED		

SPECIAL DISTRICTS			
TYPE	SYMBOL	NAME	ARLM NO.
SCHOOL	SCH	FALLSBURG	482801
SCHOOL	SCH	MONTICELLO	484651
FIRE	FD	MONTICELLO JOINT	FD109
FIRE	FD	FALLSBURG	FD030
LIBRARY	LD	E.B. CRAWFORD MEM. LIB.	LD003
SEWER	SD	KIAMESHALAKE	SD071
LIGHT	LT	KIAMESHA	LT068
GARBAGE	GB	FALLSBURG	GB015

LEGEND	
STATE OR COUNTY LINE	TAX MAP BLOCK NO.
CITY/TOWN OR VILLAGE LINE	FILED PLAN LOT NO.
BLOCK LIMIT	FILED PLAN BLOCK NO.
SPECIAL DISTRICT LINE	TAX MAP LOT NO.
EASEMENT LINE	AREA (From Deed)
PROPERTY LINE	AREA (CALC)
FILED PLAN LOT LINE	DIMENSION (From Deed)
PATENT LINE	DIMENSION (Square)
MATCH LINE	STREAM



TOWN OF THOMPSON
 SULLIVAN COUNTY, NEW YORK
 North American datum 1983, State Plane New York East Feet
 Photo No: 7-272-273-274 Date of Map: 10/24/2001
 Date of Photo: 6/5/1954 Scale: 1" = 100'
 Section No: 6A
 Current to: 10/18/2018



SULLIVAN COUNTY TAX MAP DEPARTMENT
 FOR TAX PURPOSES ONLY
 NOT TO BE USED FOR CONVEYANCE

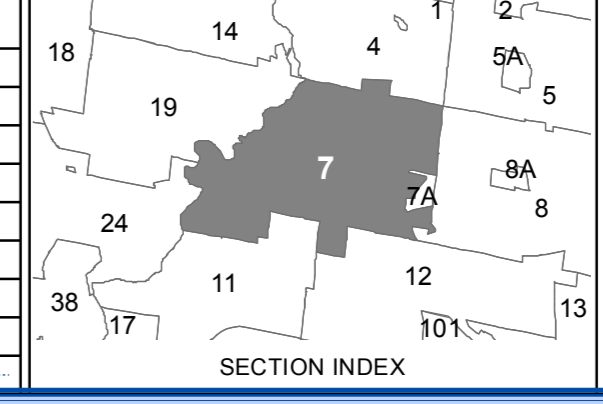
LEGEND APPLIES ONLY TO THE UNSHADED PORTION OF THE MAP

Office of Real Property Services
 Sullivan County Government Center
 100 North St, Monticello, NY 12701
 Phone: (845) 897-2221

REVISION TABLE	
DATE	CHANGES
8/8/2018	Add to Ag 7-137.1, 27.2, 28.10, 28.15, 28.16, 28.11, 28.7
6/10/2020	Subdivide 7-17 Map # 12-559 A-C
10/11/2005	
6/1/2005	
3/21/2005	
12/16/2004	
5/14/2002	

SPECIAL DISTRICTS			
TYPE	SYMBOL	NAME	ARL.M. NO.
FIRE	FD	MONTICELLO JOINT	FD109
FIRE	FD	MONTICELLO VALLEY	FD303
FIRE	FD	SWAN LAKE	FD004
SCHOOL	SCH	LIBERTY	483601
SCHOOL	SCH	MONTICELLO	484601
SEWER	SD	HARRIS EXT.	SD073
LIBRARY	LD	E.B. CRAWFORD MEM. LIB.	LD001
LIBRARY	LD	E.B. CRAWFORD MEM. LIB.	LD003

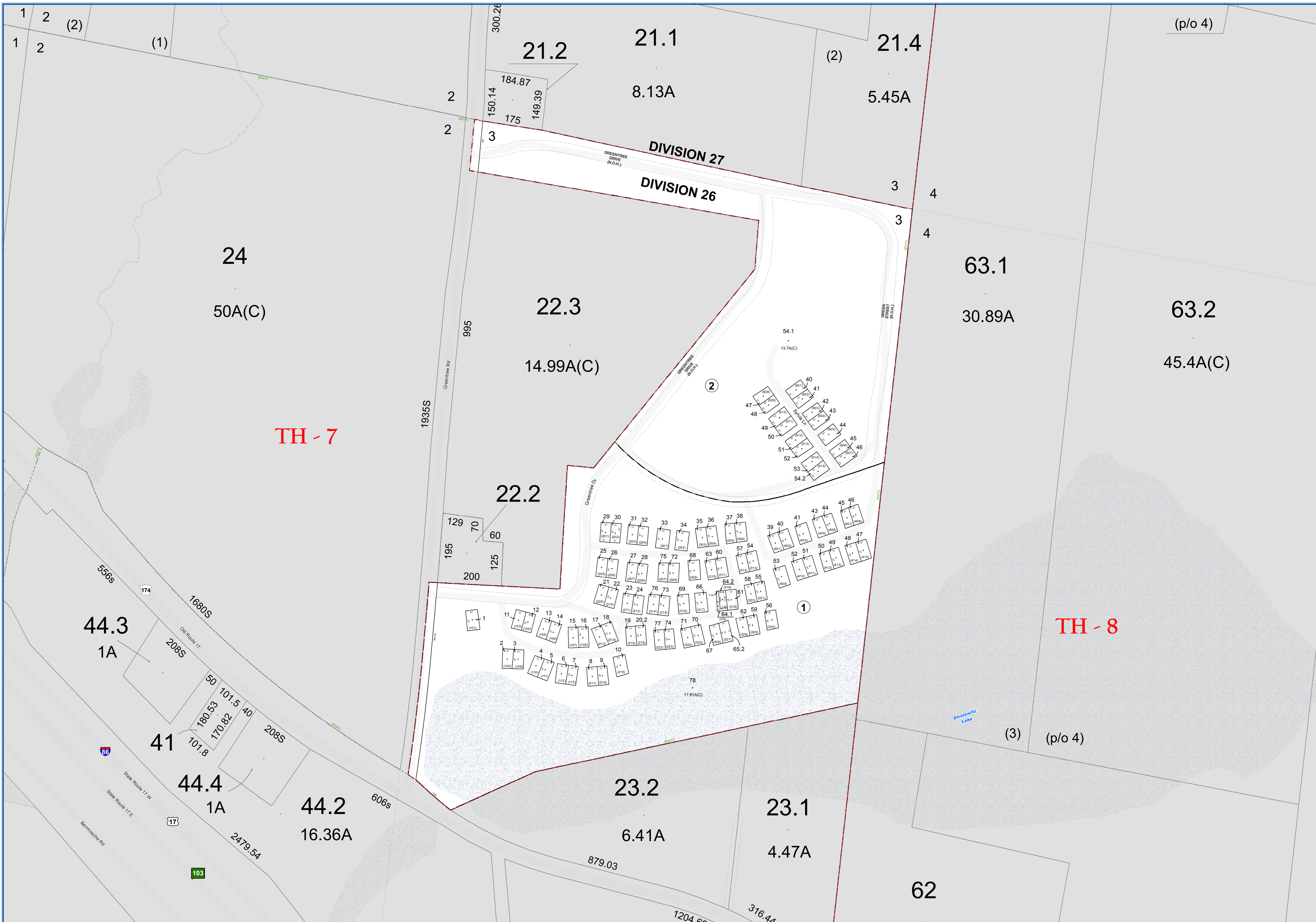
LEGEND	
STATE OR COUNTY LINE	TAX MAP BLOCK NO.
CITY TOWN OR VILLAGE LINE	FILED PLAN LOT NO.
BLOCK/LOT	FILED PLAN BLOCK NO.
SPECIAL DISTRICT LINE	TAX MAP LOT NO.
EASEMENT LINE	AREA (From Deed)
PROPERTY LINE	AREA (Call/Map)
FILED PLAN LOT LINE	DIMENSION (From Deed)
PATENT LINE	DIMENSION (Scribed)
MATCH LINE	STREAM



TOWN OF THOMPSON
 SULLIVAN COUNTY, NEW YORK
 North American datum 1983, State Plane New York East Foot

Photo No: 8-108, 109, 110, 111, 112, 113, 114, 115, 116, 117, 118, 119, 120, 121, 122, 123, 124, 125, 126, 127, 128, 129, 130, 131, 132, 133, 134, 135, 136, 137, 138, 139, 140, 141, 142, 143, 144, 145, 146, 147, 148, 149, 150, 151, 152, 153, 154, 155, 156, 157, 158, 159, 160, 161, 162, 163, 164, 165, 166, 167, 168, 169, 170, 171, 172, 173, 174, 175, 176, 177, 178, 179, 180, 181, 182, 183, 184, 185, 186, 187, 188, 189, 190, 191, 192, 193, 194, 195, 196, 197, 198, 199, 200, 201, 202, 203, 204, 205, 206, 207, 208, 209, 210, 211, 212, 213, 214, 215, 216, 217, 218, 219, 220, 221, 222, 223, 224, 225, 226, 227, 228, 229, 230, 231, 232, 233, 234, 235, 236, 237, 238, 239, 240, 241, 242, 243, 244, 245, 246, 247, 248, 249, 250, 251, 252, 253, 254, 255, 256, 257, 258, 259, 260, 261, 262, 263, 264, 265, 266, 267, 268, 269, 270, 271, 272, 273, 274, 275, 276, 277, 278, 279, 280, 281, 282, 283, 284, 285, 286, 287, 288, 289, 290, 291, 292, 293, 294, 295, 296, 297, 298, 299, 300, 301, 302, 303, 304, 305, 306, 307, 308, 309, 310, 311, 312, 313, 314, 315, 316, 317, 318, 319, 320, 321, 322, 323, 324, 325, 326, 327, 328, 329, 330, 331, 332, 333, 334, 335, 336, 337, 338, 339, 340, 341, 342, 343, 344, 345, 346, 347, 348, 349, 350, 351, 352, 353, 354, 355, 356, 357, 358, 359, 360, 361, 362, 363, 364, 365, 366, 367, 368, 369, 370, 371, 372, 373, 374, 375, 376, 377, 378, 379, 380, 381, 382, 383, 384, 385, 386, 387, 388, 389, 390, 391, 392, 393, 394, 395, 396, 397, 398, 399, 400, 401, 402, 403, 404, 405, 406, 407, 408, 409, 410, 411, 412, 413, 414, 415, 416, 417, 418, 419, 420, 421, 422, 423, 424, 425, 426, 427, 428, 429, 430, 431, 432, 433, 434, 435, 436, 437, 438, 439, 440, 441, 442, 443, 444, 445, 446, 447, 448, 449, 450, 451, 452, 453, 454, 455, 456, 457, 458, 459, 460, 461, 462, 463, 464, 465, 466, 467, 468, 469, 470, 471, 472, 473, 474, 475, 476, 477, 478, 479, 480, 481, 482, 483, 484, 485, 486, 487, 488, 489, 490, 491, 492, 493, 494, 495, 496, 497, 498, 499, 500, 501, 502, 503, 504, 505, 506, 507, 508, 509, 510, 511, 512, 513, 514, 515, 516, 517, 518, 519, 520, 521, 522, 523, 524, 525, 526, 527, 528, 529, 530, 531, 532, 533, 534, 535, 536, 537, 538, 539, 540, 541, 542, 543, 544, 545, 546, 547, 548, 549, 550, 551, 552, 553, 554, 555, 556, 557, 558, 559, 560, 561, 562, 563, 564, 565, 566, 567, 568, 569, 570, 571, 572, 573, 574, 575, 576, 577, 578, 579, 580, 581, 582, 583, 584, 585, 586, 587, 588, 589, 590, 591, 592, 593, 594, 595, 596, 597, 598, 599, 600, 601, 602, 603, 604, 605, 606, 607, 608, 609, 610, 611, 612, 613, 614, 615, 616, 617, 618, 619, 620, 621, 622, 623, 624, 625, 626, 627, 628, 629, 630, 631, 632, 633, 634, 635, 636, 637, 638, 639, 640, 641, 642, 643, 644, 645, 646, 647, 648, 649, 650, 651, 652, 653, 654, 655, 656, 657, 658, 659, 660, 661, 662, 663, 664, 665, 666, 667, 668, 669, 670, 671, 672, 673, 674, 675, 676, 677, 678, 679, 680, 681, 682, 683, 684, 685, 686, 687, 688, 689, 690, 691, 692, 693, 694, 695, 696, 697, 698, 699, 700, 701, 702, 703, 704, 705, 706, 707, 708, 709, 710, 711, 712, 713, 714, 715, 716, 717, 718, 719, 720, 721, 722, 723, 724, 725, 726, 727, 728, 729, 730, 731, 732, 733, 734, 735, 736, 737, 738, 739, 740, 741, 742, 743, 744, 745, 746, 747, 748, 749, 750, 751, 752, 753, 754, 755, 756, 757, 758, 759, 760, 761, 762, 763, 764, 765, 766, 767, 768, 769, 770, 771, 772, 773, 774, 775, 776, 777, 778, 779, 780, 781, 782, 783, 784, 785, 786, 787, 788, 789, 790, 791, 792, 793, 794, 795, 796, 797, 798, 799, 800, 801, 802, 803, 804, 805, 806, 807, 808, 809, 810, 811, 812, 813, 814, 815, 816, 817, 818, 819, 820, 821, 822, 823, 824, 825, 826, 827, 828, 829, 830, 831, 832, 833, 834, 835, 836, 837, 838, 839, 840, 841, 842, 843, 844, 845, 846, 847, 848, 849, 850, 851, 852, 853, 854, 855, 856, 857, 858, 859, 860, 861, 862, 863, 864, 865, 866, 867, 868, 869, 870, 871, 872, 873, 874, 875, 876, 877, 878, 879, 880, 881, 882, 883, 884, 885, 886, 887, 888, 889, 890, 891, 892, 893, 894, 895, 896, 897, 898, 899, 900, 901, 902, 903, 904, 905, 906, 907, 908, 909, 910, 911, 912, 913, 914, 915, 916, 917, 918, 919, 920, 921, 922, 923, 924, 925, 926, 927, 928, 929, 930, 931, 932, 933, 934, 935, 936, 937, 938, 939, 940, 941, 942, 943, 944, 945, 946, 947, 948, 949, 950, 951, 952, 953, 954, 955, 956, 957, 958, 959, 960, 961, 962, 963, 964, 965, 966, 967, 968, 969, 970, 971, 972, 973, 974, 975, 976, 977, 978, 979, 980, 981, 982, 983, 984, 985, 986, 987, 988, 989, 990, 991, 992, 993, 994, 995, 996, 997, 998, 999, 1000

Scale: 1" = 400'
 Section No: 7
 Current to: 10/18/2018



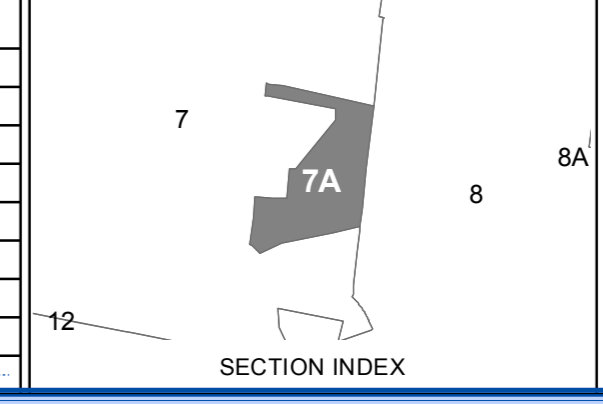
SULLIVAN COUNTY TAX MAP DEPARTMENT
 FOR TAX PURPOSES ONLY
 NOT TO BE USED FOR CONVEYANCE
 LEGEND APPLIES ONLY TO THE UNSHADED PORTION OF THE MAP
 North American Datum 1983, New York East

Sullivan County Catskills
 Mountains of Opportunity
 Owned & Maintained by:
Office of Real Property Services
 Sullivan County Government Center
 100 North St, Monticello, NY 12701
 Phone: (845) 897-2221

REVISION TABLE			
DATE	CHANGES	DATE	CHANGES
3/21/2005		10/18/1988	
1/29/2004		4/8/1988	
5/7/1999		9/8/1997	
5/14/1997		12/31/1986	
7/3/1995			
2/2/1994			
7/2/1993			
5/4/1989			

SPECIAL DISTRICTS			
TYPE	SYMBOL	NAME	ARLM NO.
FIRE	FD	MONTICELLO JOINT	FD109
SCHOOL	SCH	MONTICELLO	4846911
SEWER	SD	HARRIS EXT.	S0073
LIBRARY	LD	E.B. CRAWFORD MEM. LIB.	LD003

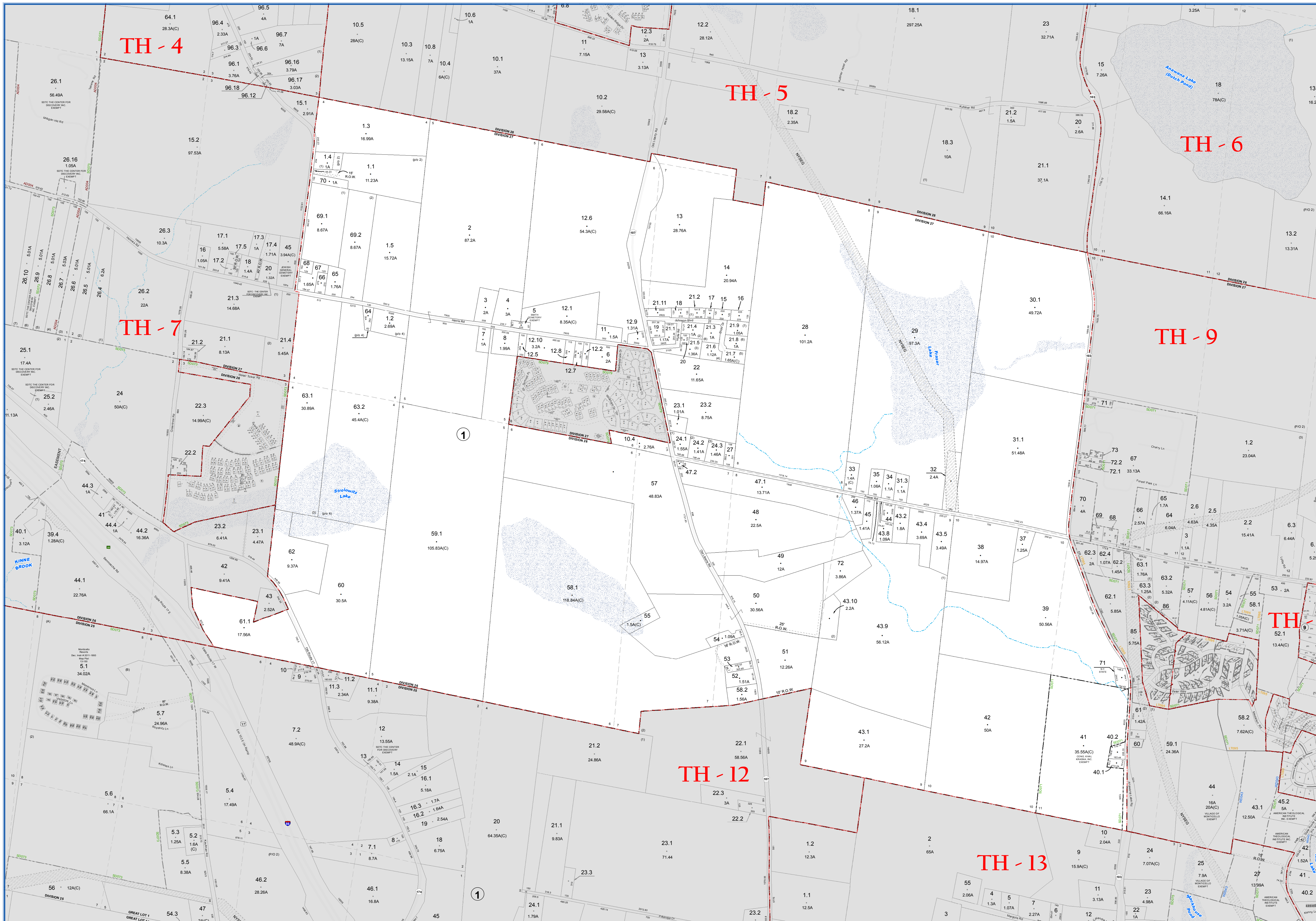
LEGEND	
STATE OR COUNTY LINE	TAX MAP BLOCK NO.
CITY/TOWN OR VILLAGE LINE	FILED PLAN LOT NO.
BLOCK LIMIT	FILED PLAN BLOCK NO.
SPECIAL DISTRICT LINE	TAX MAP LOT NO.
EASEMENT LINE	AREA (From Deed)
PROPERTY LINE	AREA (Calculated)
FILED PLAN LOT LINE	DIMENSION (From Deed)
PATENT LINE	DIMENSION (Searched)
MATCH LINE	STREAM



TOWN OF THOMPSON
 SULLIVAN COUNTY, NEW YORK
 North American datum 1983, State Plane New York East Feet

Photo No: 6-108, 109, 110, 7-271, 272, 273, 274, 275, 276, 277, 278, 279, 280, 281, 282, 283, 284, 285, 286, 287, 288, 289, 290, 291, 292, 293, 294, 295, 296, 297, 298, 299, 300, 301, 302, 303, 304, 305, 306, 307, 308, 309, 310, 311, 312, 313, 314, 315, 316, 317, 318, 319, 320, 321, 322, 323, 324, 325, 326, 327, 328, 329, 330, 331, 332, 333, 334, 335, 336, 337, 338, 339, 340, 341, 342, 343, 344, 345, 346, 347, 348, 349, 350, 351, 352, 353, 354, 355, 356, 357, 358, 359, 360, 361, 362, 363, 364, 365, 366, 367, 368, 369, 370, 371, 372, 373, 374, 375, 376, 377, 378, 379, 380, 381, 382, 383, 384, 385, 386, 387, 388, 389, 390, 391, 392, 393, 394, 395, 396, 397, 398, 399, 400, 401, 402, 403, 404, 405, 406, 407, 408, 409, 410, 411, 412, 413, 414, 415, 416, 417, 418, 419, 420, 421, 422, 423, 424, 425, 426, 427, 428, 429, 430, 431, 432, 433, 434, 435, 436, 437, 438, 439, 440, 441, 442, 443, 444, 445, 446, 447, 448, 449, 450, 451, 452, 453, 454, 455, 456, 457, 458, 459, 460, 461, 462, 463, 464, 465, 466, 467, 468, 469, 470, 471, 472, 473, 474, 475, 476, 477, 478, 479, 480, 481, 482, 483, 484, 485, 486, 487, 488, 489, 490, 491, 492, 493, 494, 495, 496, 497, 498, 499, 500, 501, 502, 503, 504, 505, 506, 507, 508, 509, 510, 511, 512, 513, 514, 515, 516, 517, 518, 519, 520, 521, 522, 523, 524, 525, 526, 527, 528, 529, 530, 531, 532, 533, 534, 535, 536, 537, 538, 539, 540, 541, 542, 543, 544, 545, 546, 547, 548, 549, 550, 551, 552, 553, 554, 555, 556, 557, 558, 559, 560, 561, 562, 563, 564, 565, 566, 567, 568, 569, 570, 571, 572, 573, 574, 575, 576, 577, 578, 579, 580, 581, 582, 583, 584, 585, 586, 587, 588, 589, 590, 591, 592, 593, 594, 595, 596, 597, 598, 599, 600, 601, 602, 603, 604, 605, 606, 607, 608, 609, 610, 611, 612, 613, 614, 615, 616, 617, 618, 619, 620, 621, 622, 623, 624, 625, 626, 627, 628, 629, 630, 631, 632, 633, 634, 635, 636, 637, 638, 639, 640, 641, 642, 643, 644, 645, 646, 647, 648, 649, 650, 651, 652, 653, 654, 655, 656, 657, 658, 659, 660, 661, 662, 663, 664, 665, 666, 667, 668, 669, 670, 671, 672, 673, 674, 675, 676, 677, 678, 679, 680, 681, 682, 683, 684, 685, 686, 687, 688, 689, 690, 691, 692, 693, 694, 695, 696, 697, 698, 699, 700, 701, 702, 703, 704, 705, 706, 707, 708, 709, 710, 711, 712, 713, 714, 715, 716, 717, 718, 719, 720, 721, 722, 723, 724, 725, 726, 727, 728, 729, 730, 731, 732, 733, 734, 735, 736, 737, 738, 739, 740, 741, 742, 743, 744, 745, 746, 747, 748, 749, 750, 751, 752, 753, 754, 755, 756, 757, 758, 759, 760, 761, 762, 763, 764, 765, 766, 767, 768, 769, 770, 771, 772, 773, 774, 775, 776, 777, 778, 779, 780, 781, 782, 783, 784, 785, 786, 787, 788, 789, 790, 791, 792, 793, 794, 795, 796, 797, 798, 799, 800, 801, 802, 803, 804, 805, 806, 807, 808, 809, 810, 811, 812, 813, 814, 815, 816, 817, 818, 819, 820, 821, 822, 823, 824, 825, 826, 827, 828, 829, 830, 831, 832, 833, 834, 835, 836, 837, 838, 839, 840, 841, 842, 843, 844, 845, 846, 847, 848, 849, 850, 851, 852, 853, 854, 855, 856, 857, 858, 859, 860, 861, 862, 863, 864, 865, 866, 867, 868, 869, 870, 871, 872, 873, 874, 875, 876, 877, 878, 879, 880, 881, 882, 883, 884, 885, 886, 887, 888, 889, 890, 891, 892, 893, 894, 895, 896, 897, 898, 899, 900, 901, 902, 903, 904, 905, 906, 907, 908, 909, 910, 911, 912, 913, 914, 915, 916, 917, 918, 919, 920, 921, 922, 923, 924, 925, 926, 927, 928, 929, 930, 931, 932, 933, 934, 935, 936, 937, 938, 939, 940, 941, 942, 943, 944, 945, 946, 947, 948, 949, 950, 951, 952, 953, 954, 955, 956, 957, 958, 959, 960, 961, 962, 963, 964, 965, 966, 967, 968, 969, 970, 971, 972, 973, 974, 975, 976, 977, 978, 979, 980, 981, 982, 983, 984, 985, 986, 987, 988, 989, 990, 991, 992, 993, 994, 995, 996, 997, 998, 999, 1000

Date of Photo: 6/5/1984 Scale: 1" = 100'
 Section No: 7A
 Current to: 10/18/2018



SULLIVAN COUNTY TAX MAP DEPARTMENT
 FOR TAX PURPOSES ONLY
 NOT TO BE USED FOR CONVEYANCE

LEGEND APPLIES ONLY TO THE UNSHADOWED PORTION OF THE MAP

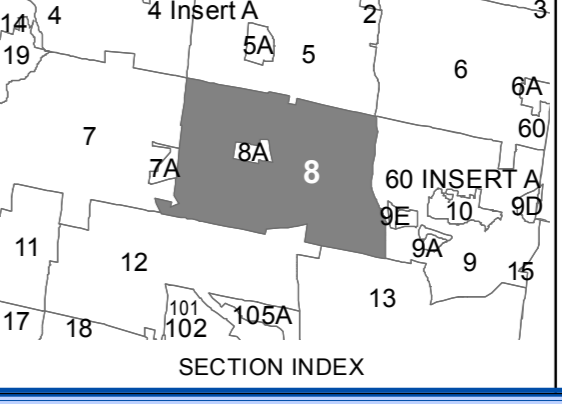
North American Datum 1983, New York East

Office of Real Property Services
 Sullivan County Government Center
 100 North St., Monticello, NY 12701
 Phone: (845) 897-2221

REVISION TABLE			
DATE	CHANGES	DATE	CHANGES
11/13/2017	Subdivision: 8-1-24 now 8-1-24.1, 24.2 & 24.3		
10/11/2005			

SPECIAL DISTRICTS			
TYPE	SYMBOL	NAME	ARLM NO.
FIRE	FD	MONTICELLO JOINT	FD109
SCHOOL	SCH	MONTICELLO	484691
LIBRARY	LD	E.B. CRAWFORD MEM. LIB.	LD903

LEGEND			
STATE OR COUNTY LINE	TAX MAP BLOCK NO.	FILED PLAN BLOCK NO.	FILED PLAN LOT NO.
CITY/TOWN OR VILLAGE LINE			
SPECIAL DISTRICT LINE			
EASEMENT LINE			
PROPERTY LINE			
FILED PLAN LOT LINE			
PATENT LINE			
MATCH LINE			



TOWN OF THOMPSON
 SULLIVAN COUNTY, NEW YORK
 North American datum 1983, State Plane New York East Feet

Photo No: 8-108,109,7-271,272,273,274 of Map
 Date of Photo: 8/5/1954
 Scale: 1" = 400'

Section No: 8

Current to: 10/18/2018



1

TH - 8

DIVISION 27
DIVISION 26

SEWER TREATMENT PLANT

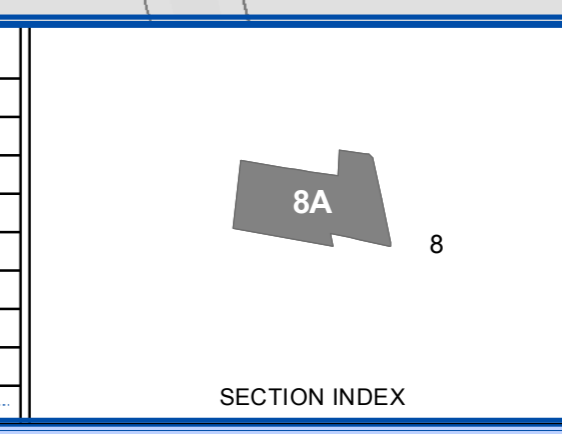
SULLIVAN COUNTY
TAX MAP DEPARTMENT
FOR TAX PURPOSES ONLY
NOT TO BE USED FOR CONVEYANCE
LEGEND APPLIES ONLY TO THE
UNSHADED PORTION OF THE MAP
North American Datum 1983, New York East



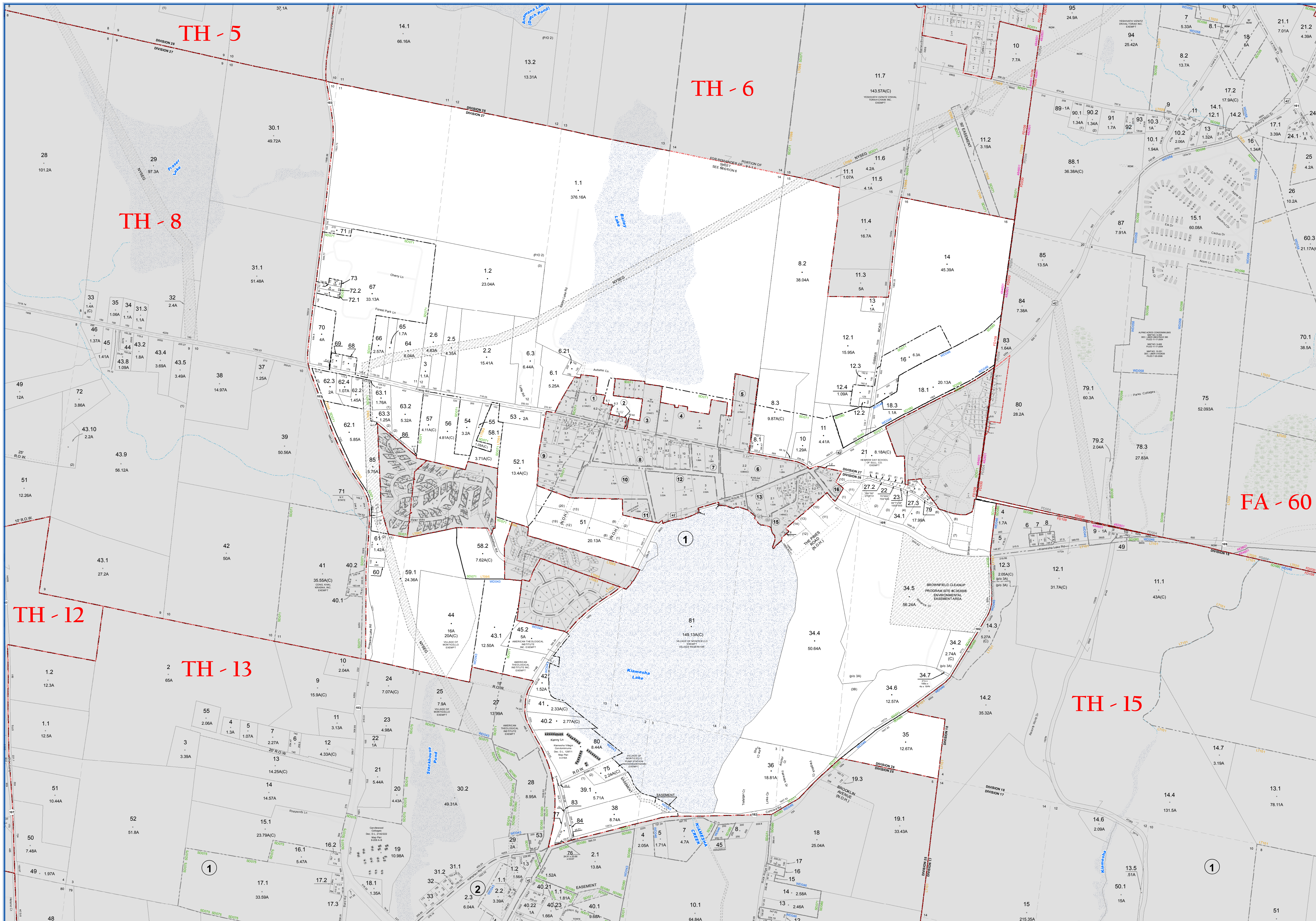
REVISION TABLE			
DATE	CHANGES	DATE	CHANGES
10/11/2005		04/19/99	
12/11/2004		10/20/1988	
5/16/2000			
9/7/1999			
4/26/1996			
2/21/1994			
9/29/1993			
1/15/1992			

SPECIAL DISTRICTS			
TYPE	SYMBOL	NAME	ARLM NO.
FIRE	FD	MONTICELLO JOINT	FD109
SCHOOL	SCH	MONTICELLO	4846631
LIBRARY	LD	E. B. CRANFORD MEM. LIB.	L0003
SEWER	SD	HARRIS WOODS	SD079

LEGEND	
STATE OR COUNTY LINE	TAX MAP BLOCK NO. (1)
CITY/TOWN OR VILLAGE LINE	FLEED PLAN LOT NO. (1)
BLOCK/LINE	FLEED PLAN BLOCK NO. (1)
SPECIAL DISTRICT LINE	TAX MAP LOT NO. (1)
EASEMENT LINE	AREA (From Deed) 13.6A
PROPERTY LINE	AREA (SAL/AM) 14.2A(C)
FLEED PLAN LOT LINE	DIMENSION (From Deed) 2.6
PATENT LINE	DIMENSION (Sched) 079
MATCH LINE	STREAM



TAX MAP
TOWN OF THOMPSON
SULLIVAN COUNTY, NEW YORK
North American datum 1983, State Plane New York East Feet
Photo No: 6-108,109,7-271,272,273 of Map 4/5/1988
Date of Photo: 6/5/1984 Scale: 1" = 100'
Section No: 8A
Current to: 10/18/2018



SULLIVAN COUNTY TAX MAP DEPARTMENT
 FOR TAX PURPOSES ONLY
 NOT TO BE USED FOR CONVEYANCE

LEGEND APPLIES ONLY TO THE UNSHADED PORTION OF THE MAP

North American Datum 1983, New York East



REVISION TABLE			
DATE	CHANGES	DATE	CHANGES
2/14/2018	Combo 9-1-1.1 & 7 Now 9-1-1.1	12/22/2004	
3/11/2018	Address SUBD & WOODS		
10/30/2015	9-1-4.3 into 4.1 & 4.2		
8/1/2013	Combine 9-1-7.1 & 7.2 with 67		
1/31/2013	Combine 9-1-16 & 17 with 16		
7/16/2009	Subdivide 9-1-34.1 per Map # 12-088-A-C		
7/16/2009	Subdivide 9-1-34.2 per Map # 12-088-A-C		
3/22/2005			

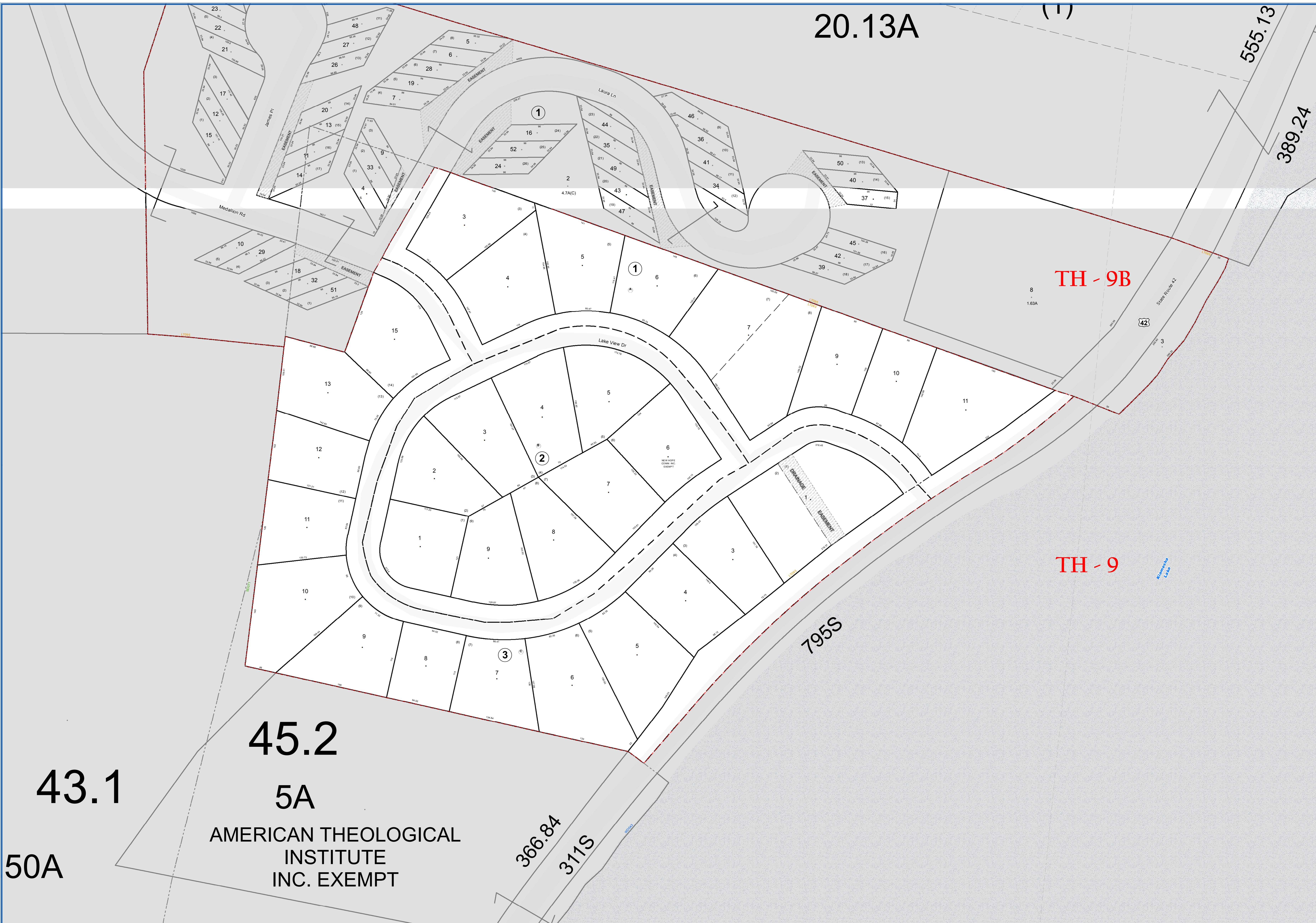
SPECIAL DISTRICTS			
TYPE	SYMBOL	NAME	ARL NO.
SEWER	SD	KIAMESH LAKE	SD071
FIRE	FD	MONTICELLO JOINT	FD109
SCHOOL	SCH	FALLSBURG	48281
SCHOOL	SCH	MONTICELLO	48461
FIRE	FD	FALLSBURG	FD030
LIGHT	LT	KIAMESHA SHORES	LT093
LIGHT	LT	PATIO HOMES AT KIAMESHA SHORES	LT095
LIGHT	LT	KIAMESHA	LT098

LEGEND			
STATE OR COUNTY LINE	TAX MAP BLOCK NO.	TAX MAP LOT NO.	SECTION INDEX
CITY TOWN OR VILLAGE LINE	FILED PLAN LOT NO.	FILED PLAN BLOCK NO.	
BLOCK/LINE	TAX MAP LOT NO.	AREA (Calculated)	
EASEMENT LINE	AREA (From Deed)	DIMENSION (From Deed)	
PROPERTY LINE	DIMENSION (Survey)	STREAM	
FILED PLAN LOT LINE			
PATENT LINE			
MATCH LINE			

TOWN OF THOMPSON
 SULLIVAN COUNTY, NEW YORK
 North American datum 1983, State Plane New York East Feet

Photo No: 7-272-273-274 Date of Map: 12/22/2004
 Date of Photo: 6/5/1994 Scale: 1" = 400'
 Section No: 9

Current to: 10/18/2018



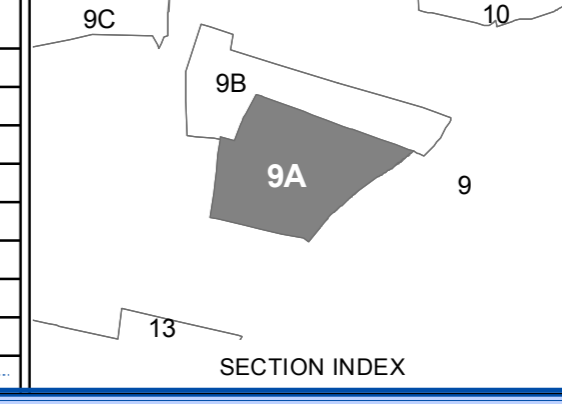
SULLIVAN COUNTY
TAX MAP DEPARTMENT
FOR TAX PURPOSES ONLY
NOT TO BE USED FOR CONVEYANCE
LEGEND APPLIES ONLY TO THE
UNSHADED PORTION OF THE MAP
North American Datum 1983, New York East



REVISION TABLE			
DATE	CHANGES	DATE	CHANGES
8/28/2009	Combine 8A-1-7 with 8A-1-8		
10/11/2005			

SPECIAL DISTRICTS			
TYPE	SYMBOL	NAME	ARLM NO.
SEWER	SD	KIAMESHALAKE	SD071
SCHOOL	SCH	MONTICELLO	4846611
FIRE	FD	MONTICELLO JOINT	FD109
LIGHT	LT	KIAMESHA SHORES	LT093
LIGHT	LT	PATIO HOMES AT KIAMESHA SHORES	LT095
LIBRARY	LD	E.B. CRAWFORD MEM. LIB.	LD003
WATER	WD	KIAMESHA	WD043

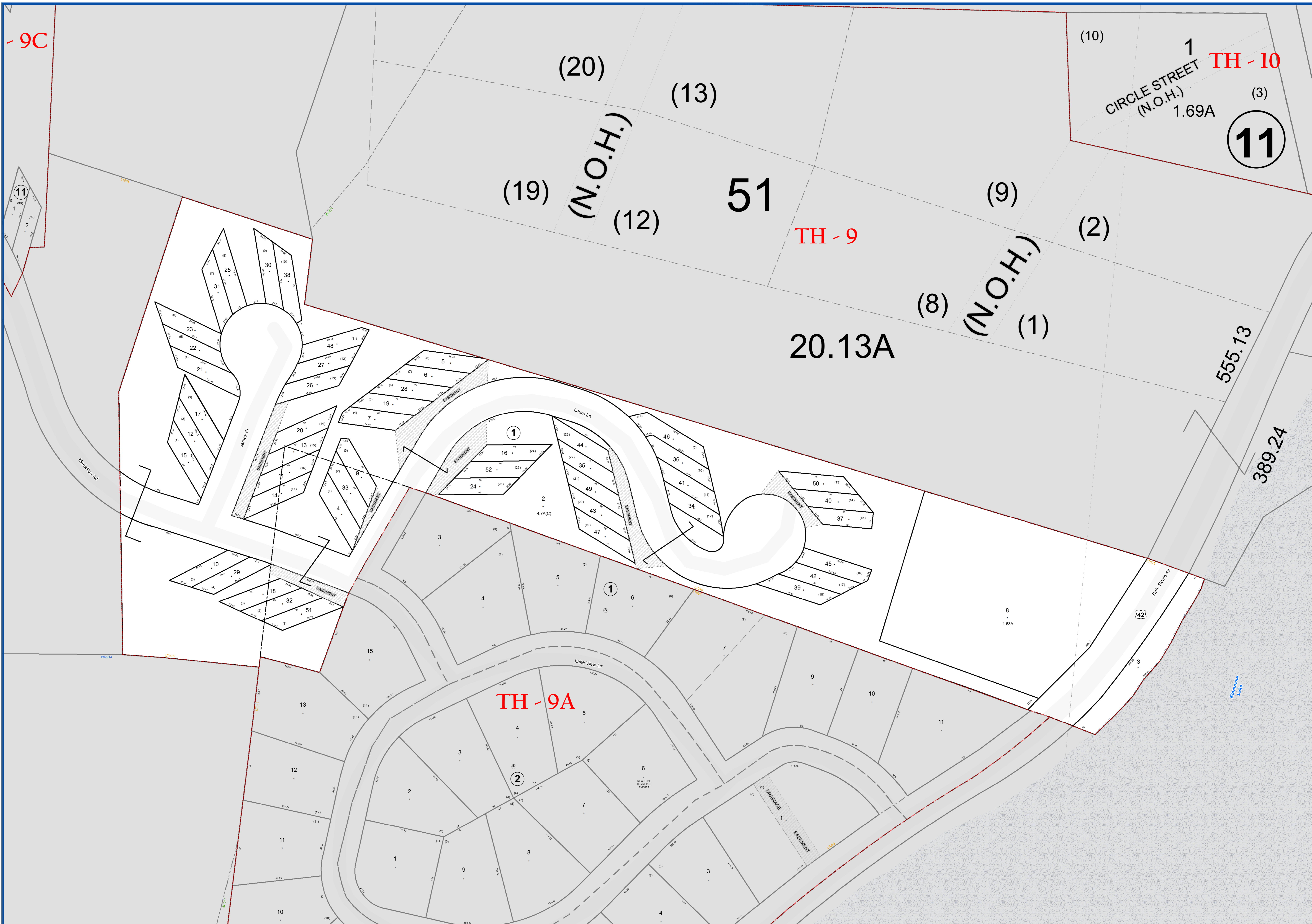
LEGEND	
STATE OR COUNTY LINE	TAX MAP BLOCK NO.
CITY/TOWN OR VILLAGE LINE	FILED PLAN LOT NO.
BLOCK LIMIT	FILED PLAN BLOCK NO.
SPECIAL DISTRICT LINE	TAX MAP LOT NO.
EASEMENT LINE	AREA (From Deed)
PROPERTY LINE	AREA (Calculated)
FILED PLAN LOT LINE	DIMENSION (From Deed)
PATENT LINE	DIMENSION (Searched)
MATCH LINE	STREAM



TOWN OF THOMPSON
SULLIVAN COUNTY, NEW YORK
North American datum 1983, State Plane New York East Feet

Photo No: 7-272-273-274 Date of Map: 12/7/1987
Date of Photo: 6/5/1984 Scale: 1" = 50'
Section No: 9A

Current to: 10/18/2018



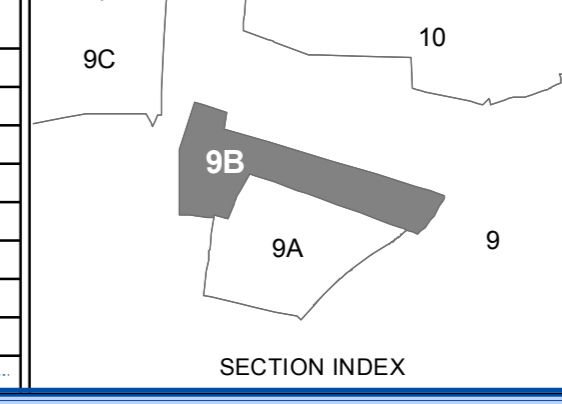
SULLIVAN COUNTY TAX MAP DEPARTMENT
 FOR TAX PURPOSES ONLY
 NOT TO BE USED FOR CONVEYANCE
 LEGEND APPLIES ONLY TO THE UNSHADED PORTION OF THE MAP
 North American Datum 1983, New York East

Sullivan COUNTY CATSKILLS
 Office of Real Property Services
 Sullivan County Government Center
 100 North St. Monticello, NY 12701
 Phone: (845) 897-2221

REVISION TABLE			
DATE	CHANGES	DATE	CHANGES
10/11/2005			
12/16/2008			
5/16/2009			
7/3/1995			

SPECIAL DISTRICTS			
TYPE	SYMBOL	NAME	ARLM NO.
FIRE	FD	MONTICELLO JOINT	FD109
SEWER	SD	KIAMESHA LAKE	SD071
SCHOOL	SC	MONTICELLO	484651
LIGHT	LT	KIAMESHA SHORES	LT093
LIGHT	LT	PATIO HOMES AT KIAMESHA SHORES	LT095
LIBRARY	LD	E.B. CRAWFORD MEM. LIB.	LD003
WATER	WD	KIAMESHA	WD043

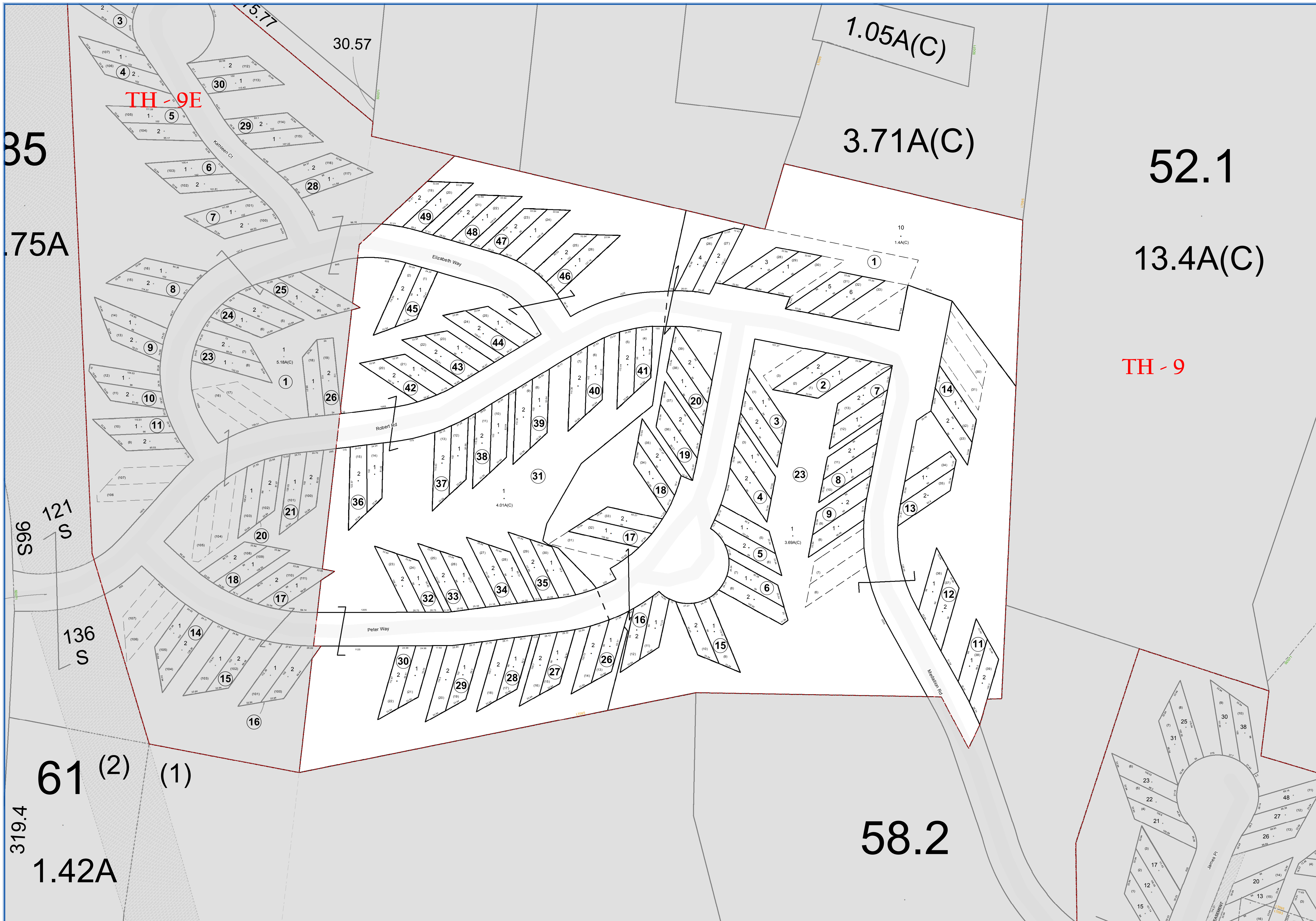
LEGEND	
STATE OR COUNTY LINE	TAX MAP BLOCK NO. (4)
CITY/TOWN OR VILLAGE LINE	FILED PLAN LOT NO. (9)
BLOCK LIMIT	FILED PLAN BLOCK NO. (2)
SPECIAL DISTRICT LINE	TAX MAP LOT NO.
EASEMENT LINE	AREA (From Deed) 13.6A
PROPERTY LINE	AREA (CALCULATED) 14.2AC
FILED PLAN LOT LINE	DIMENSION (From Deed) 2.6
PATENT LINE	DIMENSION (Scribed) 079
MATCH LINE	STREAM



TOWN OF THOMPSON
 SULLIVAN COUNTY, NEW YORK
 North American datum 1983, State Plane New York East Feet

Photo No: 7-272-273-274 Date of Map: 3/1/1994
 Date of Photo: 6/5/1994 Scale: 1" = 50'
 Section No: 9B

Current to: 10/18/2018



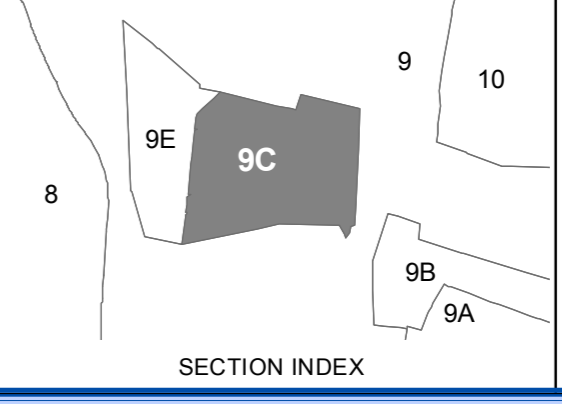
SULLIVAN COUNTY TAX MAP DEPARTMENT
 FOR TAX PURPOSES ONLY
 NOT TO BE USED FOR CONVEYANCE
 LEGEND APPLIES ONLY TO THE UNSHADED PORTION OF THE MAP
 North American Datum 1983, New York East

Sullivan COUNTY CATSKILLS
 Mountains of Opportunity
 Office of Real Property Services
 Sullivan County Government Center
 100 North St, Monticello, NY 12701
 Phone: (845) 897-2221

REVISION TABLE			
DATE	CHANGES	DATE	CHANGES
10/11/2006			
12/16/2004			
5/16/2000			
7/3/1996			

SPECIAL DISTRICTS			
TYPE	SYMBOL	NAME	ARL.M. NO.
SEWER	SD	KIAMESH LAKE	SD071
SCHOOL	SCH	MONTICELLO	4846651
LIGHT	LT	PATIO HOMES AT KIAMESHA SHORES	13065
FIRE	FD	MONTICELLO JOINT	FD109
LIBRARY	LD	E.B. CRAWFORD MEM. LIB.	LD003

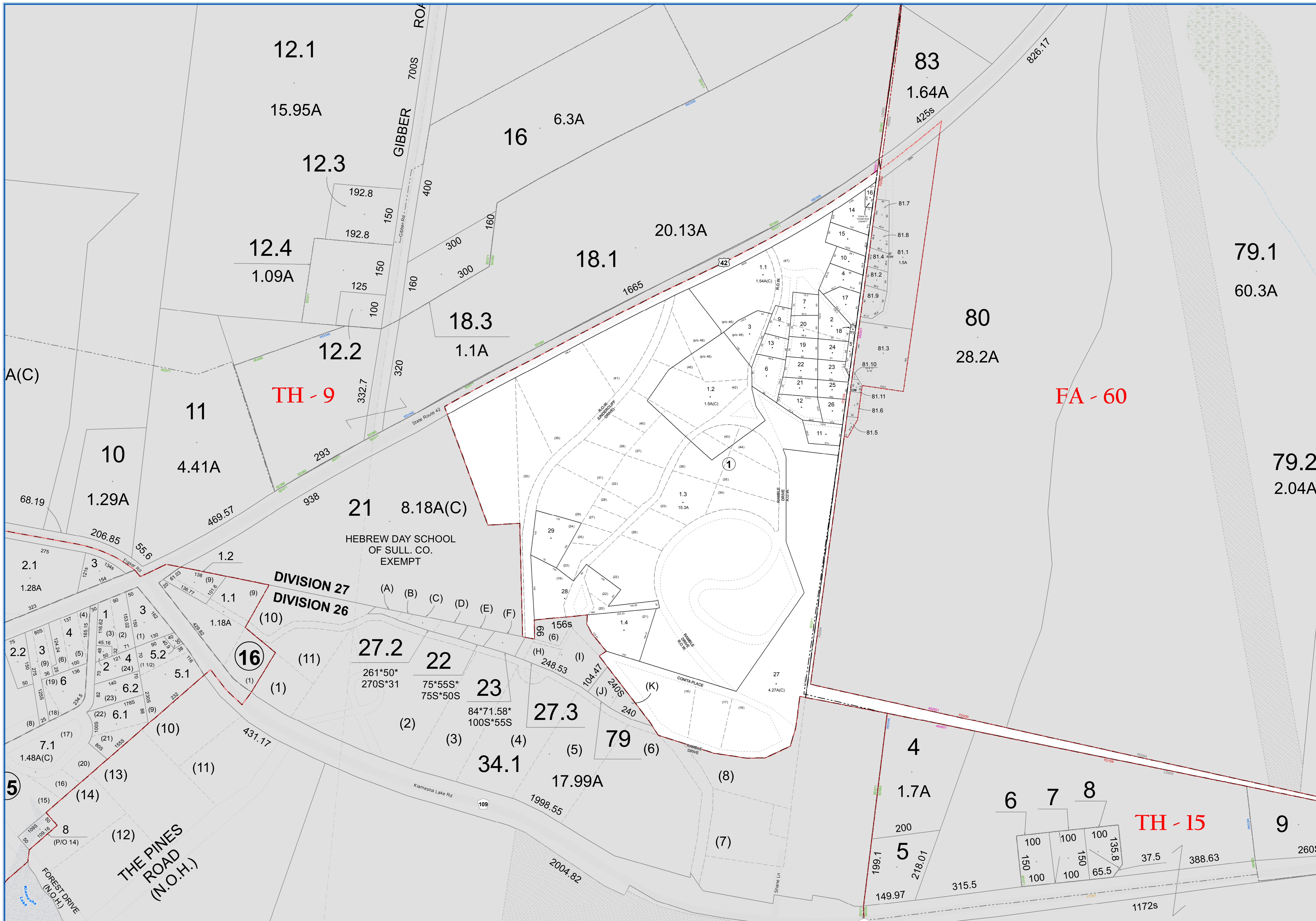
LEGEND	
STATE OR COUNTY LINE	TAX MAP BLOCK NO. (4)
CITY/TOWN OR VILLAGE LINE	FILED PLAN LOT NO. (1)
BLOCK LIMIT	FILED PLAN BLOCK NO. (2)
SPECIAL DISTRICT LINE	TAX MAP LOT NO. (3)
EASEMENT LINE	AREA (SAL/AM)
PROPERTY LINE	AREA (SAL/AM)
FILED PLAN LOT LINE	AREA (SAL/AM)
PATENT LINE	DIMENSION (From Deed)
MATCH LINE	DIMENSION (Scribed)
	STREAM



TOWN OF THOMPSON
 SULLIVAN COUNTY, NEW YORK
 North American datum 1983, State Plane New York East Feet

Photo No: 7-272-273-274 Date of Map: 2/23/1994
 Date of Photo: 6/5/1994 Scale: 1" = 50'
 Section No: 9C

Current to: 10/18/2018



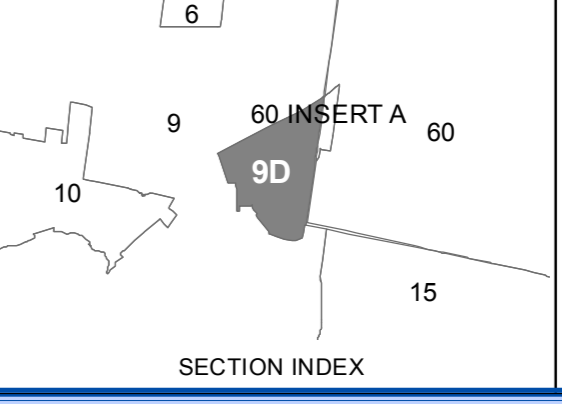
SULLIVAN COUNTY TAX MAP DEPARTMENT
 FOR TAX PURPOSES ONLY
 NOT TO BE USED FOR CONVEYANCE
 LEGEND APPLIES ONLY TO THE UNSHADED PORTION OF THE MAP
 North American Datum 1983, New York East

Sullivan COUNTY CATSKILLS
 Municipality of Opportunity
 Office of Real Property Services
 Sullivan County Government Center
 100 North St., Monticello, NY 12701
 Phone: (845) 897-2221

REVISION TABLE			
DATE	CHANGES	DATE	CHANGES
3/23/2005			
12/19/2004			
5/21/2002	REDRAWN		

SPECIAL DISTRICTS			
TYPE	SYMBOL	NAME	ARLM NO.
FIRE	FD	MONTICELLO JOINT	FD109
FIRE	FD	FALLSBURG	FD000
SEWER	SD	KAMESHA LAKE	SD071
SCHOOL	SCH	MONTICELLO	484601
SCHOOL	SCH	FALLSBURG	482801
LIBRARY	LD	E.B. CRAWFORD MEM. LIB.	LD003
GARBAGE	GB	FALLSBURG	GB015
PUBLIC PARKING	PD	FALLSBURG	PD004

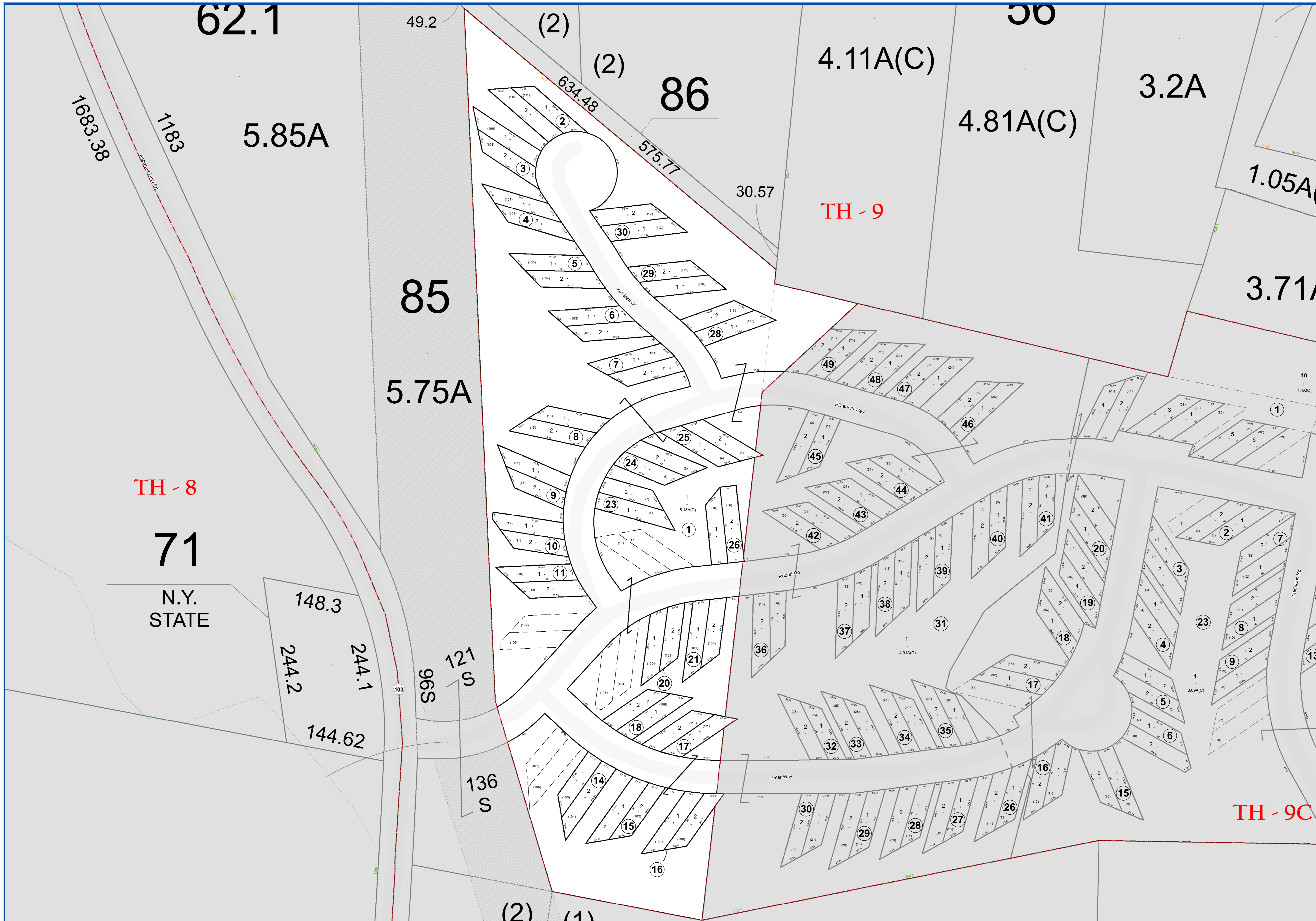
LEGEND	
STATE OR COUNTY LINE	TAX MAP BLOCK NO.
CITY/TOWN OR VILLAGE LINE	FILED PLAN LOT NO.
BLOCK LIMIT	FILED PLAN BLOCK NO.
SPECIAL DISTRICT LINE	TAX MAP LOT NO.
EASEMENT LINE	AREA (From Deed)
PROPERTY LINE	AREA (Call/Map)
FILED PLAN LOT LINE	DIMENSION (From Deed)
PATENT LINE	DIMENSION (Scared)
MATCH LINE	STREAM



TOWN OF THOMPSON
 SULLIVAN COUNTY, NEW YORK
 North American datum 1983, State Plane New York East Feet

Photo No: 7-272-273-274 Date of Map: 2/8/1987
 Date of Photo: 6/5/1984 Scale: 1" = 100'
 Section No: 9D

Current to: 10/18/2018



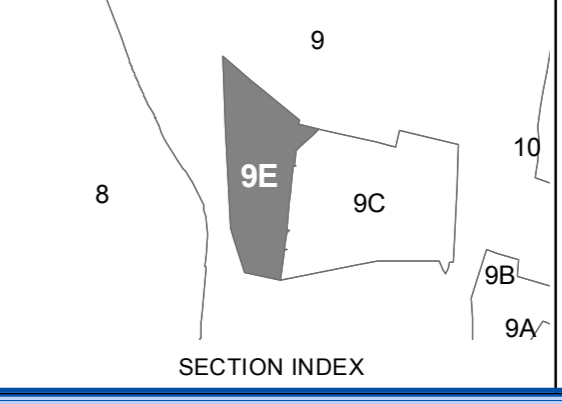
SULLIVAN COUNTY TAX MAP DEPARTMENT
 FOR TAX PURPOSES ONLY
 NOT TO BE USED FOR CONVEYANCE

Sullivan COUNTY CATSKILLS
 Municipality of Opportunity
 Office of Real Property Services
 Sullivan County Government Center
 100 North St. Monticello, NY 12701
 Phone: (845) 897-2221

REVISION TABLE			
DATE	CHANGES	DATE	CHANGES
12/15/2004			

SPECIAL DISTRICTS			
TYPE	SYMBOL	NAME	ARL/M NO.
SEWER	SD	KIAMESH LAKE	SD071
SCHOOL	SCH	MONTICELLO	4806011
FIRE	FD	MONTICELLO JOINT	FD1090
LIGHT	LT	PATIO HOMES AT KIAMESHA SHORES LT095	
LIBRARY	LD	E.B. CRAWFORD MEM. LIB.	LD003

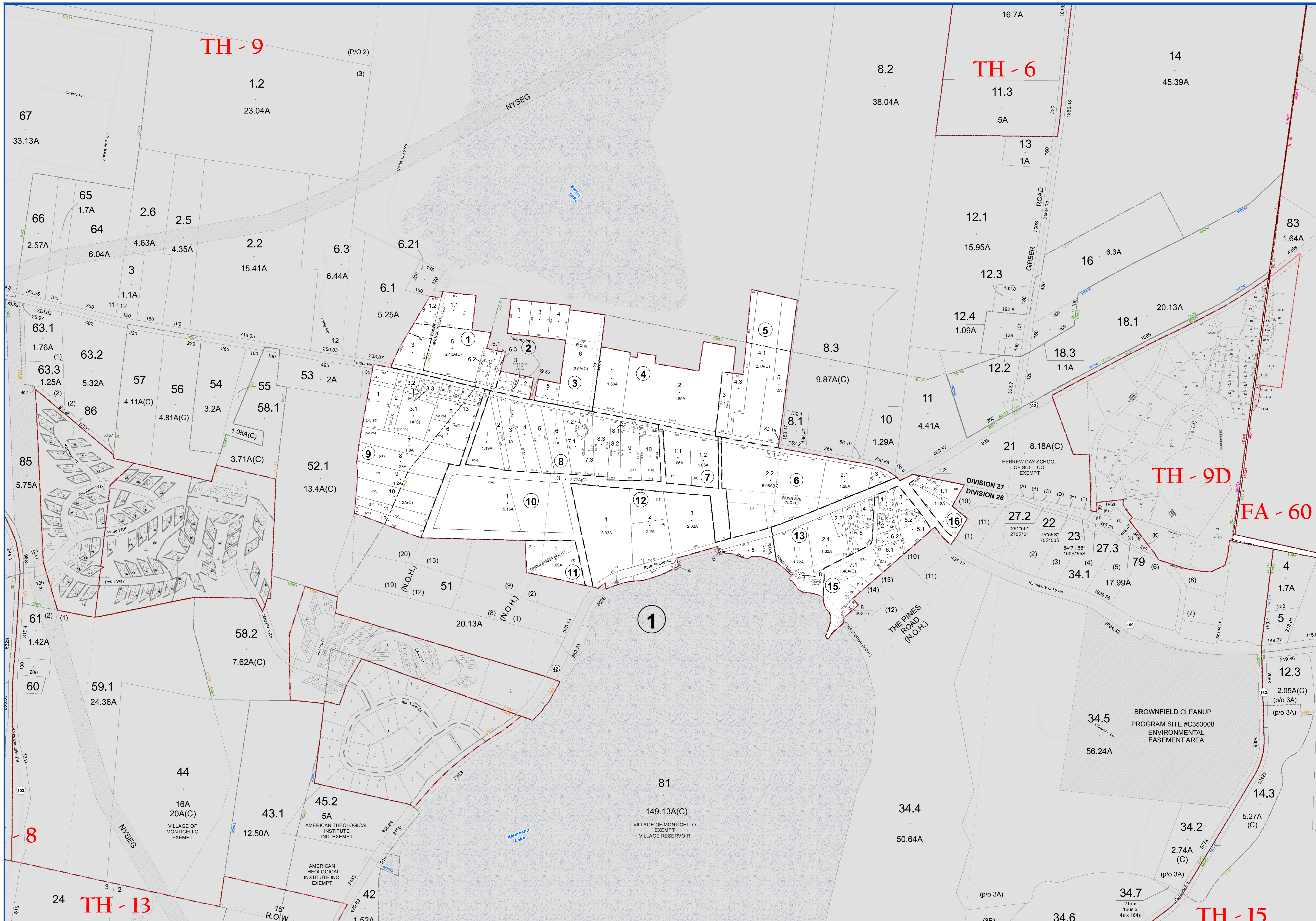
LEGEND	
STATE OR COUNTY LINE	TAX MAP BLOCK NO. (4)
CITY/TOWN OR VILLAGE LINE	FILED PLAN LOT NO. (9)
BLOCK LIMIT	FILED PLAN BLOCK NO. (6)
SPECIAL DISTRICT LINE	TAX MAP LOT NO. (3)
EASEMENT LINE	AREA (From Deed)
PROPERTY LINE	AREA (Call/Map)
FILED PLAN LOT LINE	DIMENSION (From Deed)
PATENT LINE	DIMENSION (Scared)
MATCH LINE	STREAM



TOWN OF THOMPSON
 SULLIVAN COUNTY, NEW YORK
 North American datum 1983, State Plane New York East Feet

Photo No: 7-272-273-274 Date of Map: 3/28/1973
 Date of Photo: 6/5/1964 Scale: 1" = 50'
 Section No: 9E

Current to: 10/18/2018



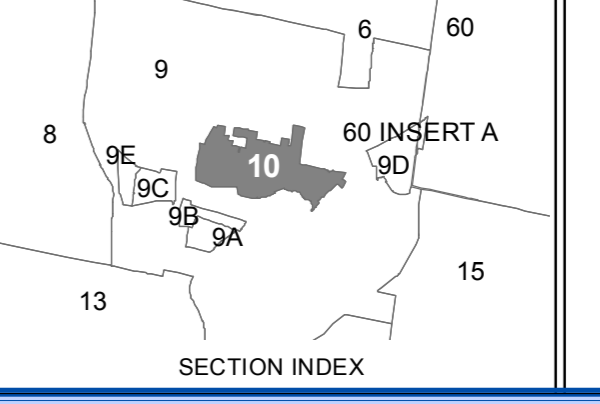
SULLIVAN COUNTY TAX MAP DEPARTMENT
 FOR TAX PURPOSES ONLY
 NOT TO BE USED FOR CONVEYANCE
 LEGEND APPLIES ONLY TO THE UNSHADED PORTION OF THE MAP
 North American Datum 1983, New York East

Sullivan COUNTY CATSKILLS
 Office of Real Property Services
 Sullivan County Government Center
 100 North St, Monticello, NY 12701
 Phone: (849) 897-2221

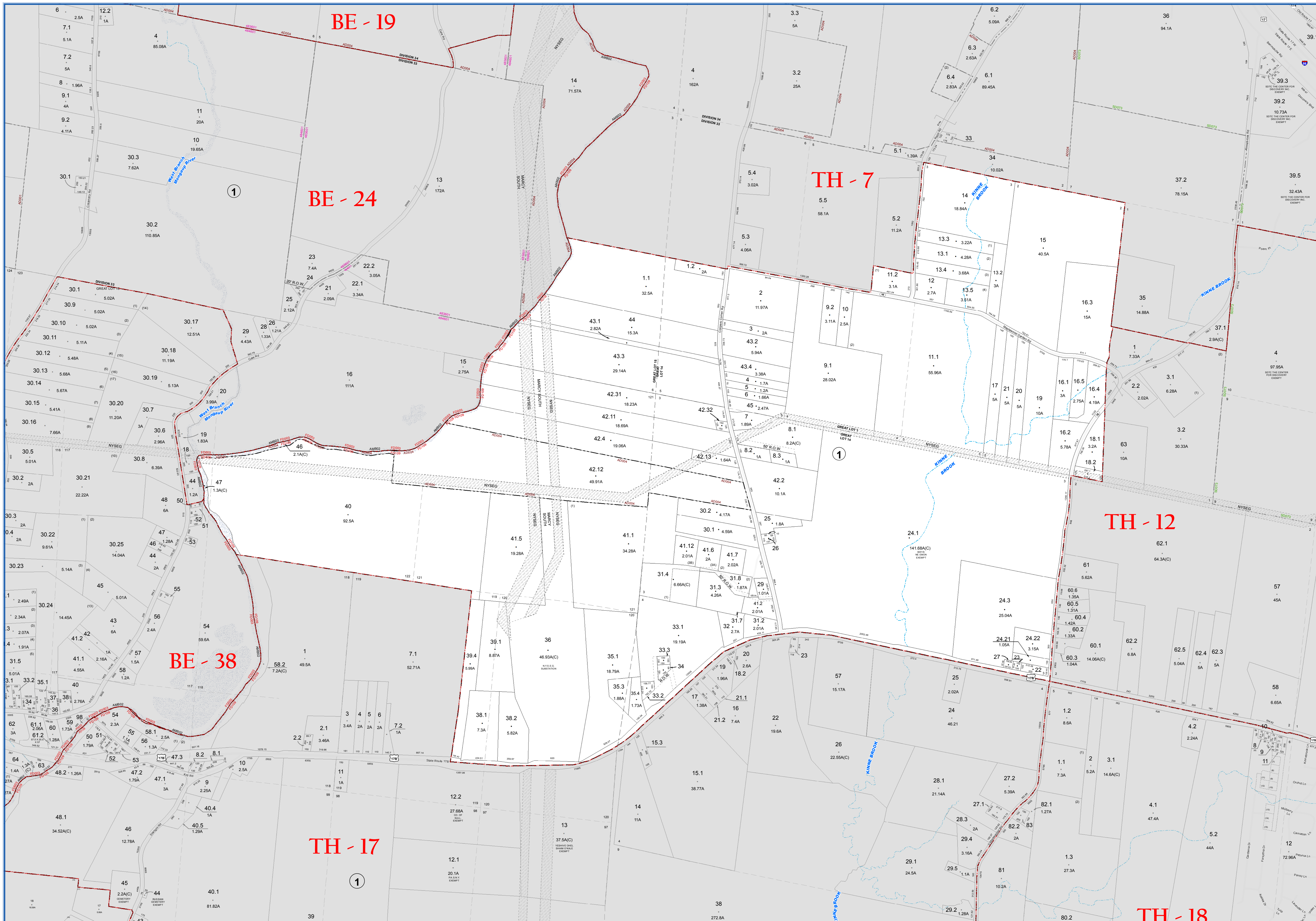
REVISION TABLE	
DATE	CHANGES
3/21/2012	Split 10-16-1 per 2011-2349
10/11/2005	

SPECIAL DISTRICTS			
TYPE	SYMBOL	NAME	ARLM NO.
SEWER	SD	KAMESHALAKE	SD071
FIRE	FD	MONTICELLO JOINT	FD109
SCHOOL	SCH	MONTICELLO	48401
LIBRARY	LD	E.B. CRAWFORD MEM. LIB.	LD003

LEGEND	
STATE OR COUNTY LINE	TAX MAP BLOCK NO.
---	(4)
---	(5)
---	(6)
---	(7)
---	(8)
---	(9)
---	(10)
---	(11)
---	(12)
---	(13)
---	(14)
---	(15)
---	(16)
---	(17)
---	(18)
---	(19)
---	(20)
---	(21)
---	(22)
---	(23)
---	(24)
---	(25)
---	(26)
---	(27)
---	(28)
---	(29)
---	(30)
---	(31)
---	(32)
---	(33)
---	(34)
---	(35)
---	(36)
---	(37)
---	(38)
---	(39)
---	(40)
---	(41)
---	(42)
---	(43)
---	(44)
---	(45)
---	(46)
---	(47)
---	(48)
---	(49)
---	(50)
---	(51)
---	(52)
---	(53)
---	(54)
---	(55)
---	(56)
---	(57)
---	(58)
---	(59)
---	(60)
---	(61)
---	(62)
---	(63)
---	(64)
---	(65)
---	(66)
---	(67)
---	(68)
---	(69)
---	(70)
---	(71)
---	(72)
---	(73)
---	(74)
---	(75)
---	(76)
---	(77)
---	(78)
---	(79)
---	(80)
---	(81)
---	(82)
---	(83)
---	(84)
---	(85)
---	(86)
---	(87)
---	(88)
---	(89)
---	(90)
---	(91)
---	(92)
---	(93)
---	(94)
---	(95)
---	(96)
---	(97)
---	(98)
---	(99)
---	(100)



TOWN OF THOMPSON
 SULLIVAN COUNTY, NEW YORK
 North American datum 1983, State Plane New York East Feet
 Photo No: 7-273-274 Date of Map: 2/8/1987
 Date of Photo: 6/5/1984 Scale: 1" = 200'
 Section No: 10
 Current to: 10/17/2018



SULLIVAN COUNTY TAX MAP DEPARTMENT
 FOR TAX PURPOSES ONLY
 NOT TO BE USED FOR CONVEYANCE

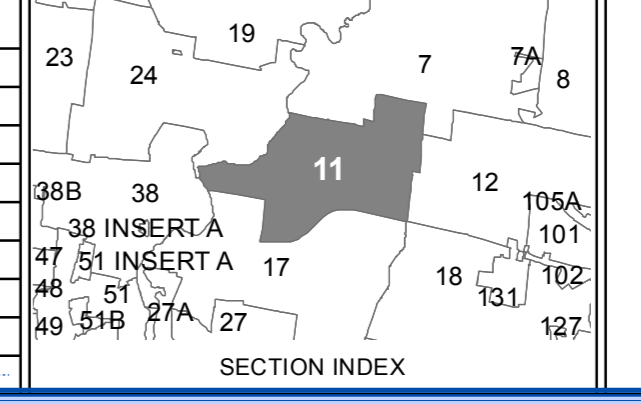
LEGEND APPLIES ONLY TO THE UNSHADED PORTION OF THE MAP

Office of Real Property Services
 Sullivan County Government Center
 100 North St., Monticello, NY 12701
 Phone: (849) 897-2221

REVISION TABLE	
DATE	CHANGES
4/7/2016	Lot Improvement 11-1-31.7 & 31.5 combined w/ 11-1-31.3
4/7/2016	Lot Improvement 11-1-31.1 & 31.5 combined w/ 11-1-31.3
4/7/2016	Lot Improvement 11-1-31.1, 7 & 31.5 combined w/ 11-1-31.3
12/17/2013	Combine 11-1-28 with 11-1-41.2
6/7/2011	Subdivide 11-1-41.6 creating 41.12
12/6/2010	Subdivide 11-1-13.1 creating 13.1, 8, 13.3 - 13.5
10/11/2005	

SPECIAL DISTRICTS			
TYPE	SYMBOL	NAME	ARL.M. NO.
FIRE	FD	MONTICELLO JOINT	FD109
FIRE	FD	MONTICELLO VALLEY	FD303
SCHOOL	SCH	LIBERTY	483631
SCHOOL	SCH	MONTICELLO	484601
LIBRARY	LD	E.B. CRAWFORD MEM. LIB.	LD001
LIBRARY	LD	E.B. CRAWFORD MEM. LIB.	LD003
AMBULANCE	AMB	BETHEL VOL. AMB. DIST.#2	AMB02
AGRICULTURAL	AD	AG. DIST.#4	AD004

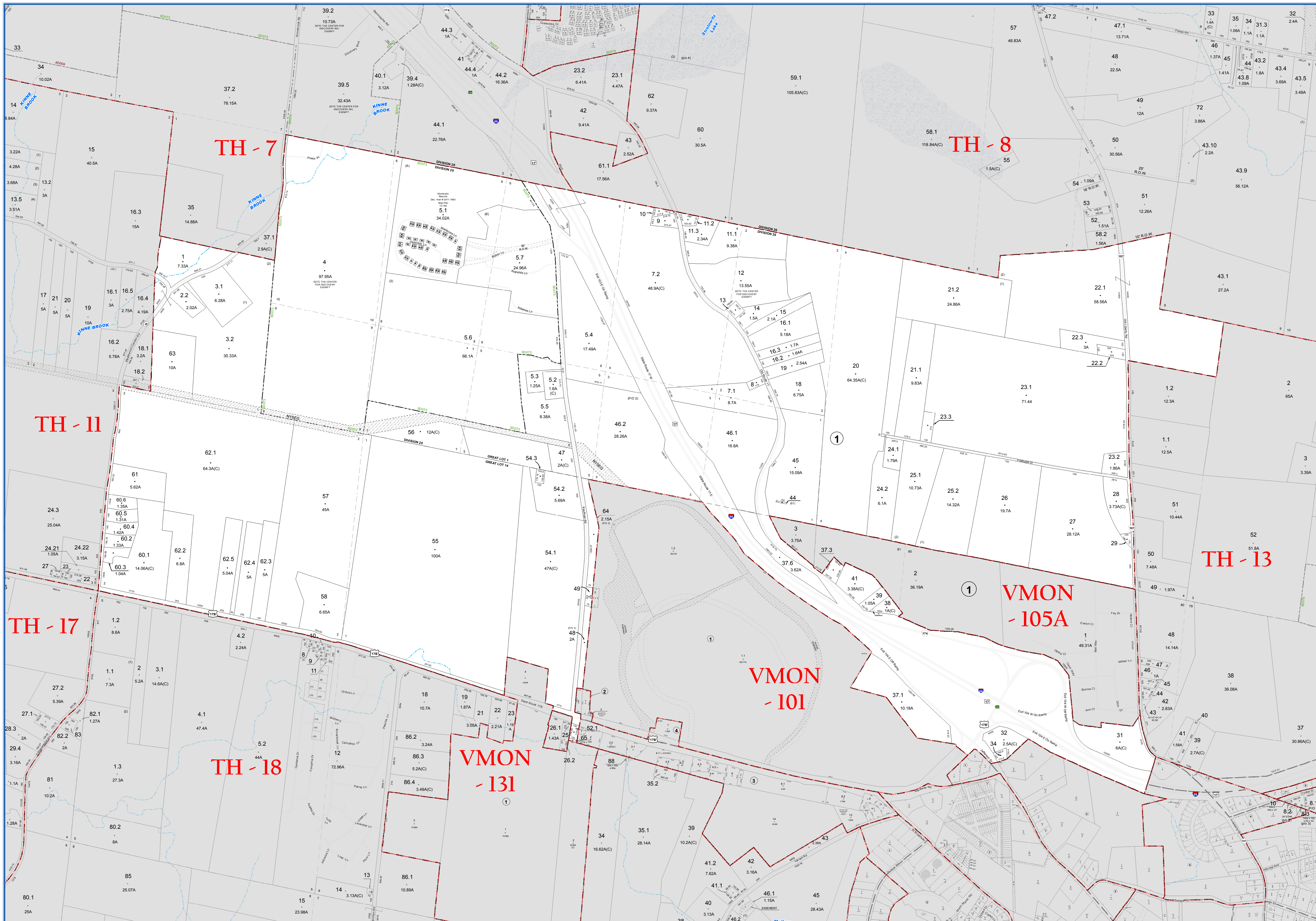
LEGEND	
STATE OR COUNTY LINE	TAX MAP BLOCK NO.
CITY/TOWN OR VILLAGE LINE	FILED PLAN LOT NO.
BLOCK/LINE	FILED PLAN BLOCK NO.
SPECIAL DISTRICT LINE	TAX MAP LOT NO.
EASEMENT LINE	AREA (From Deed)
PROPERTY LINE	AREA (Call/Map)
FILED PLAN LOT LINE	FILED PLAN LOT NO.
PATENT LINE	DIMENSION (Square)
MATCH LINE	STREAM



TOWN OF THOMPSON
 SULLIVAN COUNTY, NEW YORK
 North American datum 1983, State Plane New York East Foot

Photo No: 8-108,109,110 Date of Map: 2/8/1967
 Date of Photo: 6/5/1964 Scale: 1" = 400'
 Section No: 11

Current to: 10/17/2018



SULLIVAN COUNTY TAX MAP DEPARTMENT

FOR TAX PURPOSES ONLY
NOT TO BE USED FOR CONVEYANCE

LEGEND APPLIES ONLY TO THE UNSHADED PORTION OF THE MAP

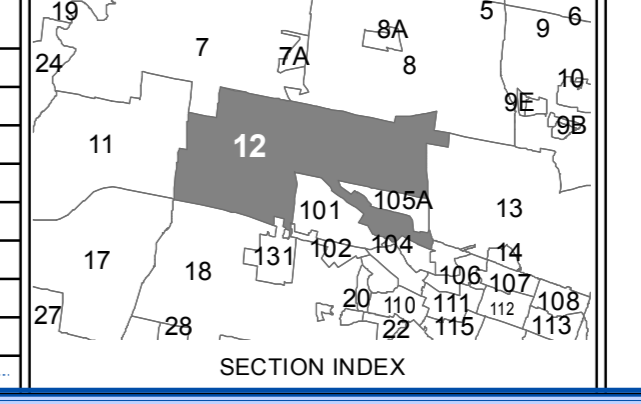
North American Datum 1983, New York East

Owned & Maintained By:
Office of Real Property Services
Sullivan County Government Center
100 North St., Monticello, NY 12701
Phone: (845) 897-2221

REVISION TABLE	
DATE	CHANGES
3/24/2016	Annexed TH 12-1-53 into Village n/ia 131-1-4
7/8/2013	Combine 12-1-5 with 5-2
7/8/2013	Combine 12-1-5 with 5-3
5/8/2013	5.5 split creating 5.8 & 5.9
6/7/2011	Subdivide 12-1-5.1 creating 5.7
10/11/2005	

SPECIAL DISTRICTS			
TYPE	SYMBOL	NAME	ARL.M. NO.
FIRE	FD	MONTICELLO JOINT	FD109
SCHOOL	SCH	MONTICELLO	4846651
LIBRARY	LD	E.B. CRAWFORD MEM. LIB.	LD003
SEWER	SD	HARRIS EXT.	SD073

LEGEND	
STATE OR COUNTY LINE	TAX MAP BLOCK NO.
CITY TOWN OR VILLAGE LINE	FILED PLAN LOT NO.
BLOCK LIMIT	FILED PLAN BLOCK NO.
SPECIAL DISTRICT LINE	TAX MAP LOT NO.
EASEMENT LINE	AREA (From Deed)
PROPERTY LINE	AREA (Calculated)
FILED PLAN LOT LINE	DIMENSION (From Deed)
PATENT LINE	DIMENSION (Searched)
MATCH LINE	STREAM

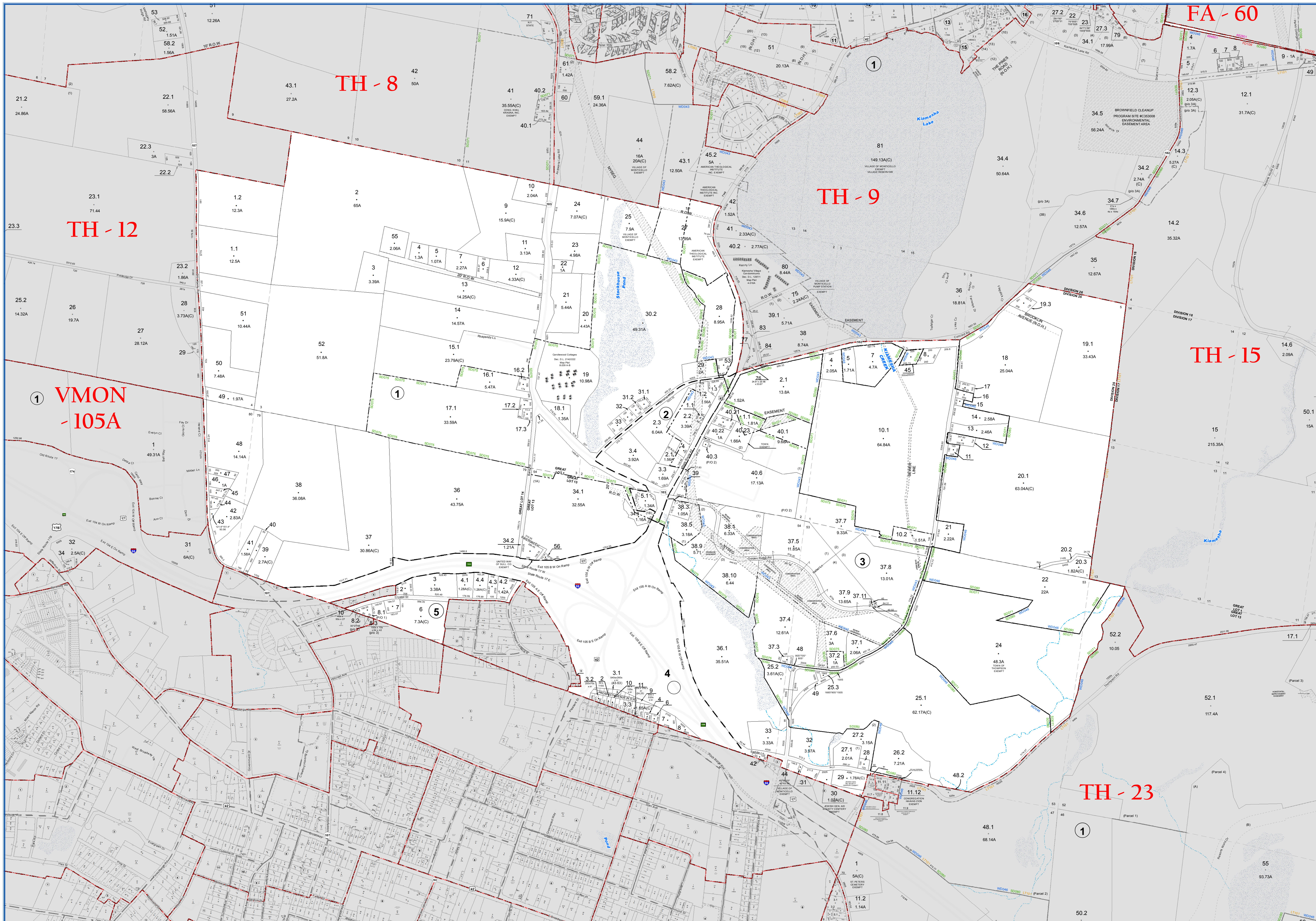


TOWN OF THOMPSON TAX MAP

SULLIVAN COUNTY, NEW YORK
North American datum 1983, State Plane New York East Feet

Photo No: 8-107,108,109,110 Date of Map: 2/8/1987
Date of Photo: 6/5/1984 Scale: 1" = 400'
Section No: 12

Current to: 10/17/2018



SULLIVAN COUNTY TAX MAP DEPARTMENT
 FOR TAX PURPOSES ONLY
 NOT TO BE USED FOR CONVEYANCE

LEGEND APPLIES ONLY TO THE UNSHADED PORTION OF THE MAP

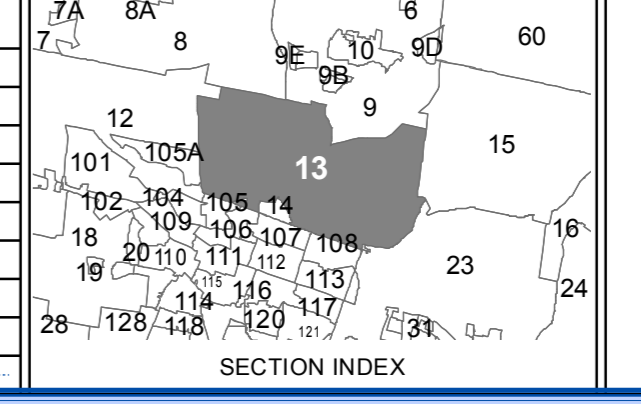
North American Datum 1983, New York East

Sullivan County Catskills
 Office of Real Property Services
 100 North St., Monticello, NY 12701
 Phone: (849) 897-2221

REVISION TABLE	
DATE	CHANGES
1/30/2017	Combo: 13-347 into 13-338
1/30/2017	Split: 13-338.1 into 38.1, 38.9 & 38.10
1/24/2017	Combo: 13-322 into 13-321
1/24/2017	Combo: 13-322 into 13-321
3/9/2016	Split: 13-2-3 into 2.3 & 2.4
3/1/2016	Combine: 13-2-3.2 & 2.4 into 3.4
1/21/2016	Town Easement
1/20/2016	Highway Taking
1/20/2016	Highway Taking
1/20/2016	Highway Taking
12/15/2015	Combined: 13-1-26 & 27 into 9-143.2
9/22/2014	Split: 13-3-40.1 into 40.1 and 40.6
10/29/2013	Subdivide: 37.5 into 4 parcels
10/17/2011	Combine: 13-3-26.1 with 26.21
10/19/2005	

SPECIAL DISTRICTS			
TYPE	SYMBOL	NAME	ARL.M. NO.
SCHOOL	SGH	MONTICELLO	484601
SEWER	SD	KIAMASHA LAKE	50071
FIRE	FD	MONTICELLO JOINT	FD109
SEWER	SD	ANAWANA	SD075
WATER	WD	KIAMASHA	WD043
LIBRARY	LD	E.B. CRAWFORD MEM. LIB.	LD003

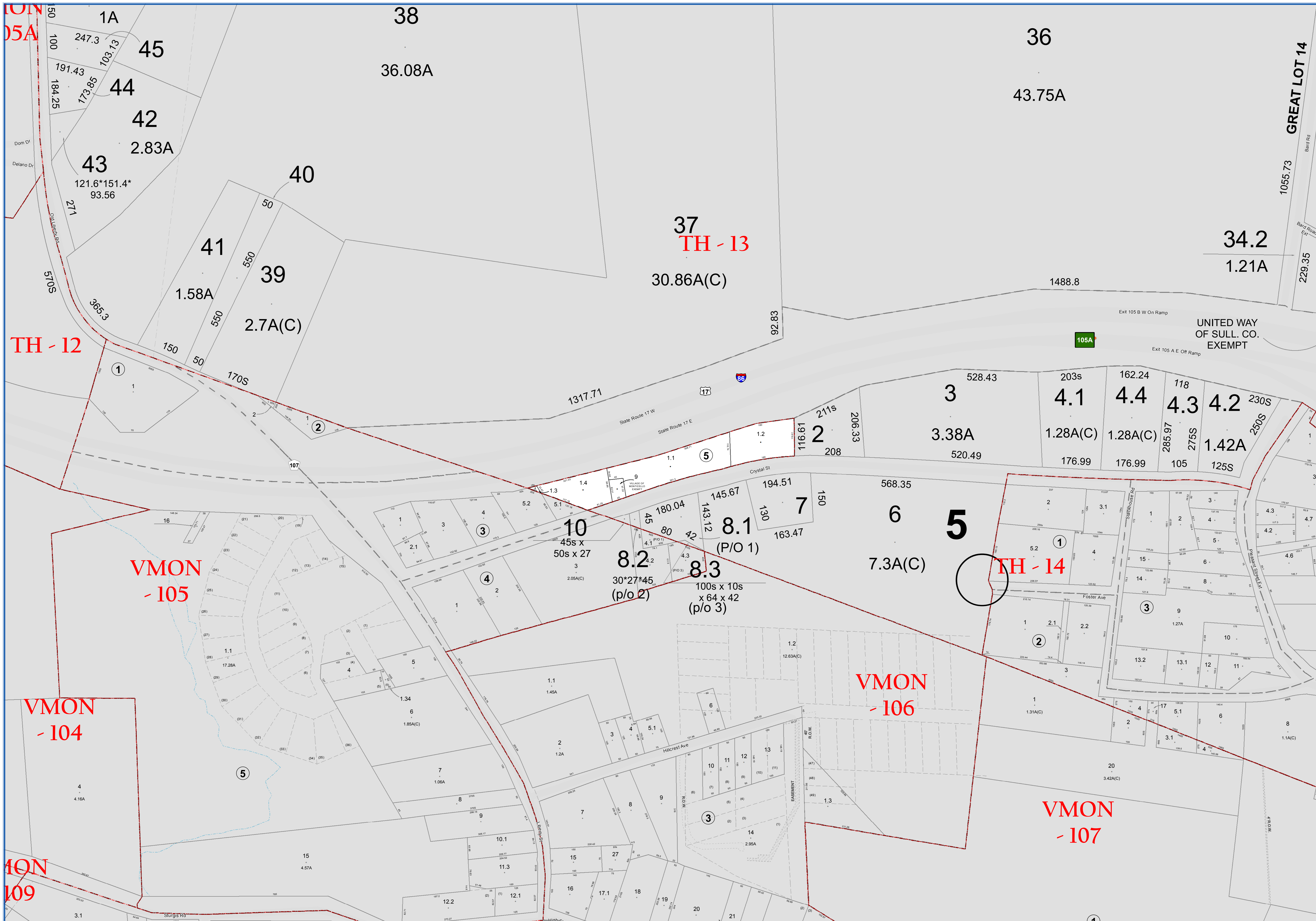
LEGEND	
STATE OR COUNTY LINE	TAX MAP BLOCK NO.
CITY/TOWN OR VILLAGE LINE	FLEED PLAN BLOCK NO.
BLOCK/LINE	FLEED PLAN BLOCK NO.
TAX MAP LOT NO.	AREA (From Deed)
SPECIAL DISTRICT LINE	AREA (Saluband)
EASEMENT LINE	AREA (From Deed)
PROPERTY LINE	DIMENSION (From Deed)
FLEED PLAN LOT LINE	DIMENSION (Scanned)
PATENT LINE	STREAM
MATCH LINE	



TOWN OF THOMPSON
 SULLIVAN COUNTY, NEW YORK
 North American datum 1983, State Plane New York East Feet

Photo No: 8-107,108,109,7-272,273,274 of Map 113/2003
 Date of Photo: 6/5/1994 Scale: 1" = 400'
 Section No: 13

Current to: 10/17/2018



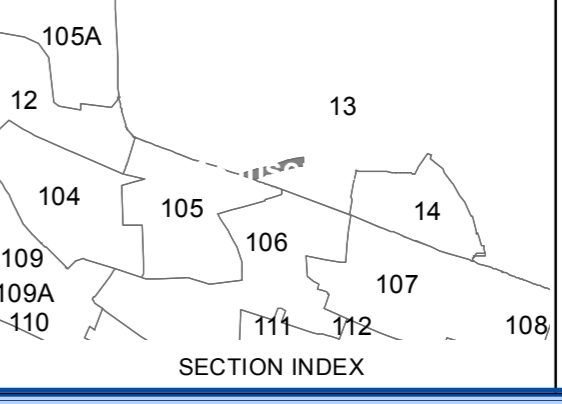
SULLIVAN COUNTY TAX MAP DEPARTMENT
 FOR TAX PURPOSES ONLY
 NOT TO BE USED FOR CONVEYANCE
 LEGEND APPLIES ONLY TO THE UNSHADED PORTION OF THE MAP
 North American Datum 1983, New York East

Sullivan County Catskills
 Owned & Maintained by:
Office of Real Property Services
 Sullivan County Government Center
 100 North St, Monticello, NY 12701
 Phone: (845) 897-2221

REVISION TABLE			
DATE	CHANGES	DATE	CHANGES

SPECIAL DISTRICTS							
TYPE	SYMBOL	NAME	ARLM NO.	TYPE	SYMBOL	NAME	ARLM NO.

LEGEND	
STATE OR COUNTY LINE	TAX MAP BLOCK NO. (4)
CITY/TOWN OR VILLAGE LINE	FILED PLAN LOT NO. (9)
BLOCK LIMIT	FILED PLAN BLOCK NO. (5)
SPECIAL DISTRICT LINE	TAX MAP LOT NO. (6)
EASEMENT LINE	AREA (From Deed) 13.6A
PROPERTY LINE	AREA (Callaway) 14.2A(C)
FILED PLAN LOT LINE	DIMENSION (From Deed) 2.6
PATENT LINE	DIMENSION (Square) 079
MATCH LINE	STREAM

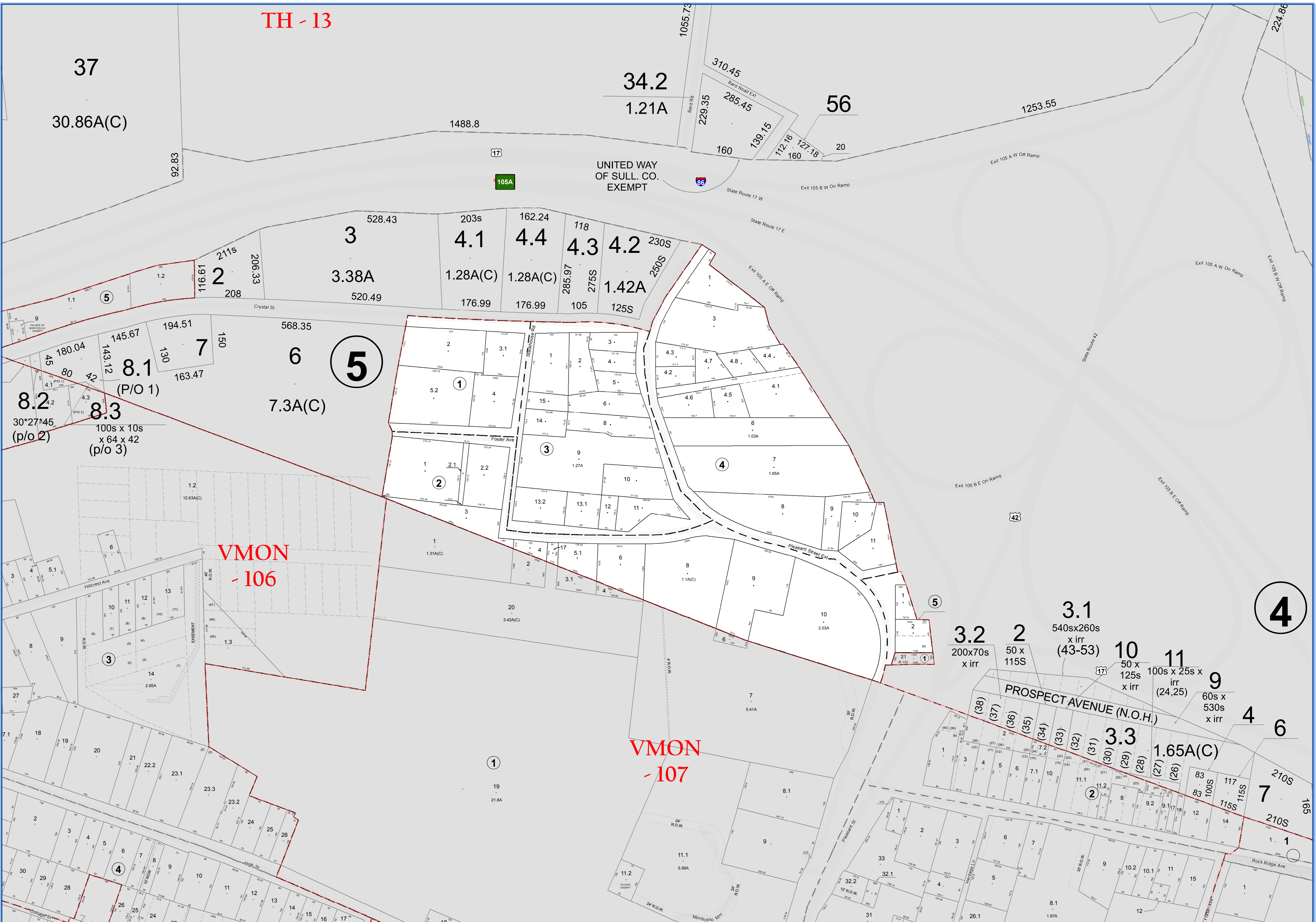


TOWN OF THOMPSON
 SULLIVAN COUNTY, NEW YORK
 North American datum 1983, State Plane New York East Feet

Photo No: 8-107, 108, 109, 7-272, 273, 274 of Map 11/3/2003
 Date of Photo: 6/5/1994 Scale: 1" = 100'
 Section No: 13 Insert A

Current to: 10/17/2018

TH - 13



SULLIVAN COUNTY TAX MAP DEPARTMENT
 FOR TAX PURPOSES ONLY
 NOT TO BE USED FOR CONVEYANCE

LEGEND APPLIES ONLY TO THE UNSHADED PORTION OF THE MAP

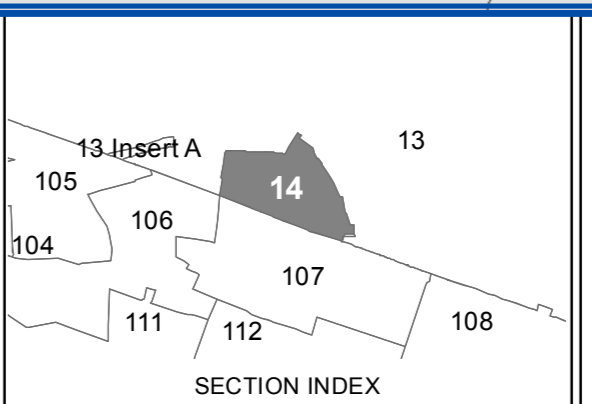
North American Datum 1983, New York East



REVISION TABLE	
DATE	CHANGES
1/29/2015	Combo 14-1-1 with 2
3/27/2009	Delete 14-5-3 - Annexation
3/28/2005	

SPECIAL DISTRICTS			
TYPE	SYMBOL	NAME	ARLM NO.
FIRE	FD	MONTECELLO JOINT	FD109
SCHOOL	SCH	MONTECELLO	4846611
LIBRARY	LD	E.B. CRAWFORD MEM. LIB.	LD903

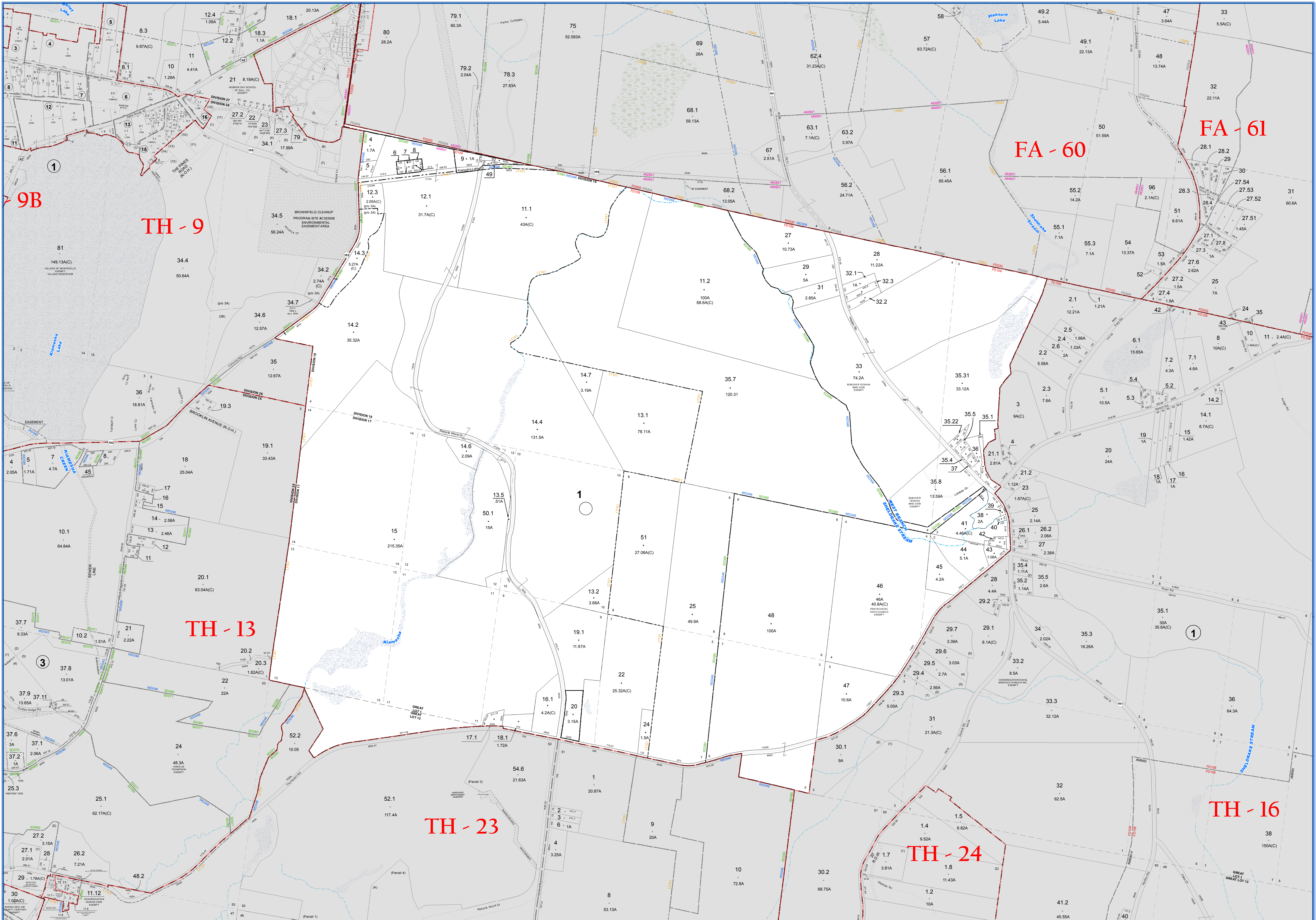
LEGEND	
STATE OR COUNTY LINE	TAX MAP BLOCK NO.
CITY TOWN OR VILLAGE LINE	FILED PLAN LOT NO.
BLOCK LIMIT	FILED PLAN BLOCK NO.
TAX MAP LOT NO.	AREA (From Deed)
EASEMENT LINE	AREA (Salvaged)
PROPERTY LINE	FILED PLAN LOT LINE
FILED PLAN LOT LINE	DIMENSION (From Deed)
PATENT LINE	DIMENSION (Searched)
MATCHLINE	STREAM



TOWN OF THOMPSON
 SULLIVAN COUNTY, NEW YORK
 North American datum 1983, State Plane New York East Feet

Photo No: 6-108-107 Date of Map: 2/8/1967
 Date of Photo: 6/5/1964 Scale: 1" = 100'
 Section No: 14

Current to: 10/17/2018



SULLIVAN COUNTY TAX MAP DEPARTMENT
 FOR TAX PURPOSES ONLY
 NOT TO BE USED FOR CONVEYANCE

LEGEND APPLIES ONLY TO THE UNSHADED PORTION OF THE MAP

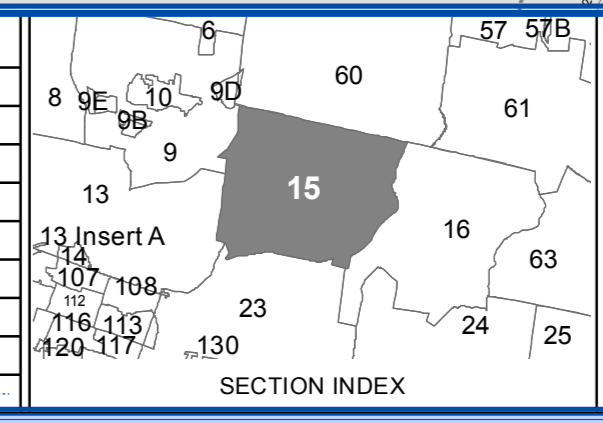
Office of Real Property Services
 Sullivan County Government Center
 100 North St, Monticello, NY 12701
 Phone: (849) 897-2271

North American Datum 1983, New York East

REVISION TABLE	
DATE	CHANGES
11/15/2016	Combo: 15-1-14.4 w/ 13.4, 19.2, 35.34, 50.2
11/15/2016	Combo: 15-1-14.4 w/ 13.4, 19.2, 35.34, 50.2
11/15/2016	Combo: 15-1-14.4 w/ 13.4, 19.2, 35.34, 50.2
11/15/2016	Combo: 15-1-14.4 w/ 13.4, 19.2, 35.34, 50.2
11/15/2016	Combo: 15-1-14.4 w/ 13.4, 19.2, 35.34, 50.2
11/15/2016	Combo: 15-1-14.4 w/ 13.4, 19.2, 35.34, 50.2
11/15/2016	Combo: 15-1-14.4 w/ 13.4, 19.2, 35.34, 50.2
11/15/2016	Combo: 15-1-14.4 w/ 13.4, 19.2, 35.34, 50.2
11/15/2016	Combo: 15-1-14.4 w/ 13.4, 19.2, 35.34, 50.2
11/15/2016	Combo: 15-1-14.4 w/ 13.4, 19.2, 35.34, 50.2

SPECIAL DISTRICTS			
TYPE	SYMBOL	NAME	ARL.M. NO.
SCHOOL	SCH	FALLSBURG	482801
SCHOOL	SCH	MONTICELLO	484601
SCHOOL	FD	MONTICELLO JOINT	FD1091
SCHOOL	FD	FALLSBURG	FD030
SCHOOL	LD	E.B. CRAWFORD MEM. LIB.	LD003
SCHOOL	SD	KAMESHALAKE	SD071
SCHOOL	GB	FALLSBURG	GB015
SCHOOL	PD	FALLSBURG	PD004

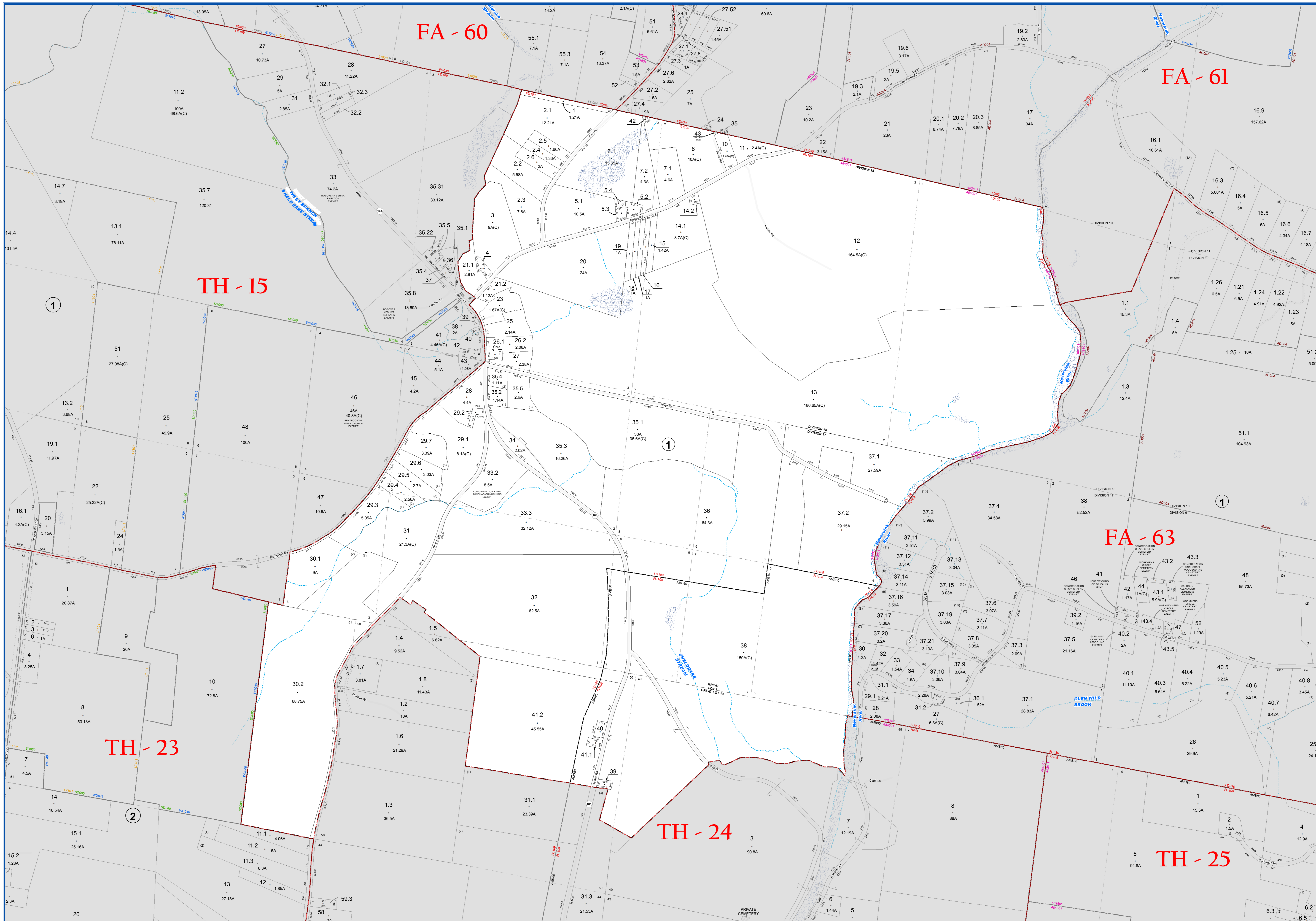
LEGEND	
STATE OR COUNTY LINE	TAX MAP BLOCK NO.
CITY TOWN OR VILLAGE LINE	FILED PLAN LOT NO.
BLOCK LIMIT	FILED PLAN BLOCK NO.
SPECIAL DISTRICT LINE	TAX MAP LOT NO.
EASEMENT LINE	AREA (From Deed)
PROPERTY LINE	AREA (Calculated)
FILED PLAN LOT LINE	FILED PLAN FROM DEED
PATENT LINE	DIMENSION (Square)
MATCHLINE	STREAM



TOWN OF THOMPSON TAX MAP
 SULLIVAN COUNTY, NEW YORK
 North American datum 1983, State Plane New York East Feet

Photo No: 7273, 274, 275 Date of Map: 2/8/1967
 Date of Photo: 6/5/1954 Scale: 1" = 400'
 Section No: 15

Current to: 10/17/2018



SULLIVAN COUNTY TAX MAP DEPARTMENT
 FOR TAX PURPOSES ONLY
 NOT TO BE USED FOR CONVEYANCE

LEGEND APPLIES ONLY TO THE UNSHADED PORTION OF THE MAP

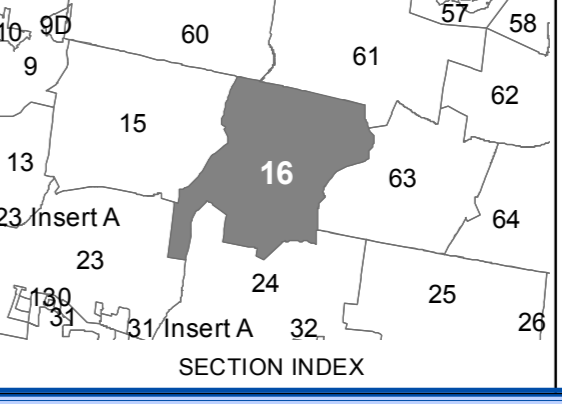
North American Datum 1983, New York East

Sullivan County Catskills
 Municipality of Opportunity
 Office of Real Property Services
 Sullivan County Government Center
 100 North St., Monticello, NY 12701
 Phone: (845) 897-2221

REVISION TABLE			
DATE	CHANGES	DATE	CHANGES
4/8/2016	Combo: 16-1-5.1 & 5.4		
4/8/2016	Combo: 16-1-5.1 & 5.4		
4/22/2020	Parcel 16-1-42 created		
4/22/2020	Change 16-1-43		
3/24/2025			

SPECIAL DISTRICTS			
TYPE	SYMBOL	NAME	ARL.M. NO.
FIRE	FD	ROCK HILL	FD108
FIRE	FD	MONTICELLO JOINT	FD109
SCHOOL	SCH	FALLSBURG	48281
SCHOOL	SCH	MONTICELLO	48461
FIRE	FD	FALLSBURG	FD030
FIRE	FD	WOODRIDGE FIRE DIST.	FD036
LIBRARY	LD	E.B. CRAWFORD MEM. LIB.	LD003
AMBULANCE	AMB	ROCK HILL/AMB. DIST.	AMB80

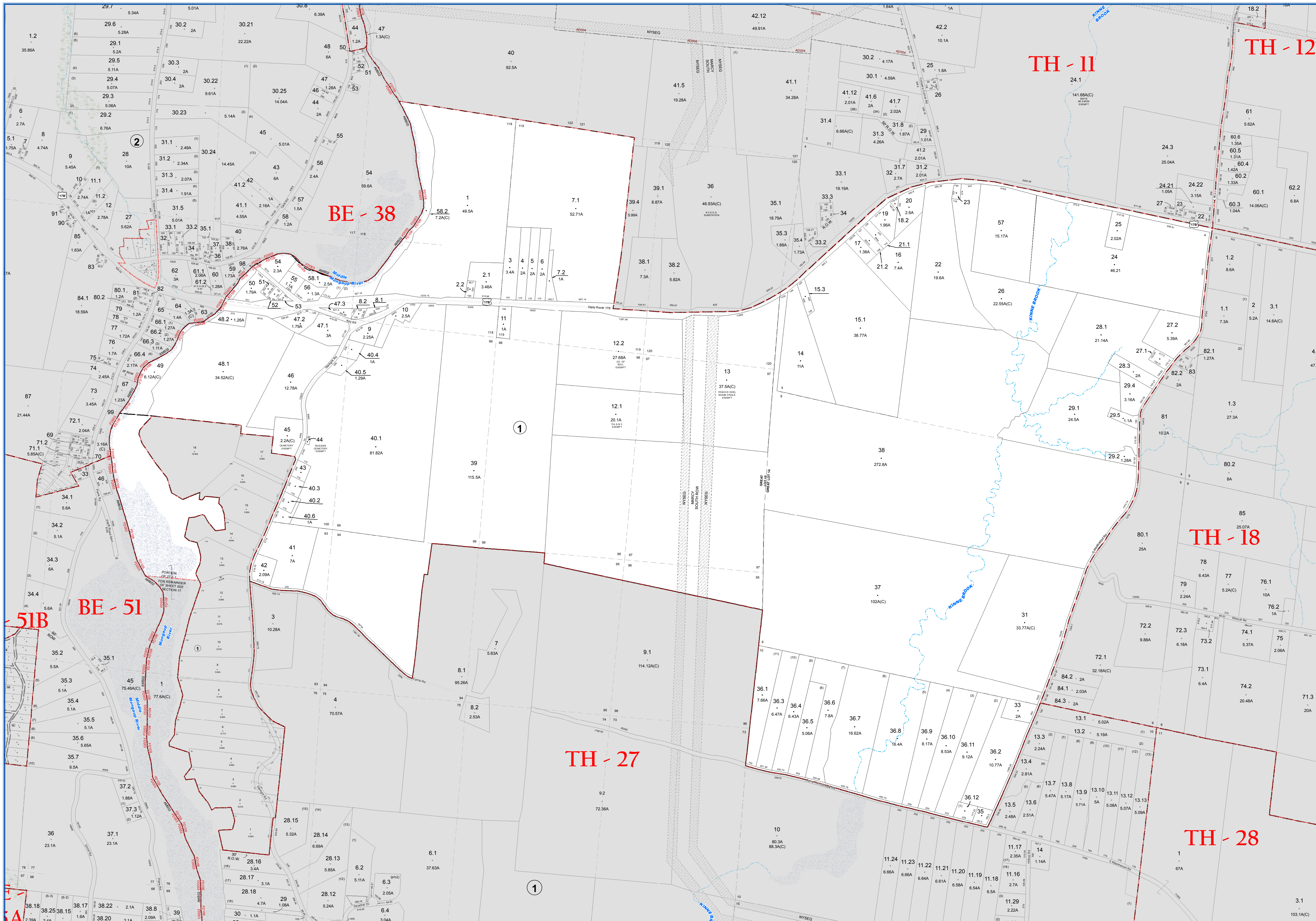
LEGEND	
STATE OR COUNTY LINE	TAX MAP BLOCK NO.
CITY/TOWN OR VILLAGE LINE	FILED PLAN LOT NO.
BLOCK/LINE	FILED PLAN BLOCK NO.
SPECIAL DISTRICT LINE	TAX MAP LOT NO.
EASEMENT LINE	AREA (From Deed)
PROPERTY LINE	AREA (Callaway)
FILED PLAN LOT LINE	DIMENSION (From Deed)
PATENT LINE	DIMENSION (Square)
MATCH LINE	STREAM



TOWN OF THOMPSON
 SULLIVAN COUNTY, NEW YORK
 North American datum 1983, State Plane New York East Feet

Photo No: 7-274-275 Date of Map: 2/8/1987
 Date of Photo: 6/5/1954 Scale: 1" = 400'
 Section No: 16

Current to: 10/17/2018



SULLIVAN COUNTY TAX MAP DEPARTMENT
 FOR TAX PURPOSES ONLY
 NOT TO BE USED FOR CONVEYANCE

LEGEND APPLIES ONLY TO THE UNSHADED PORTION OF THE MAP

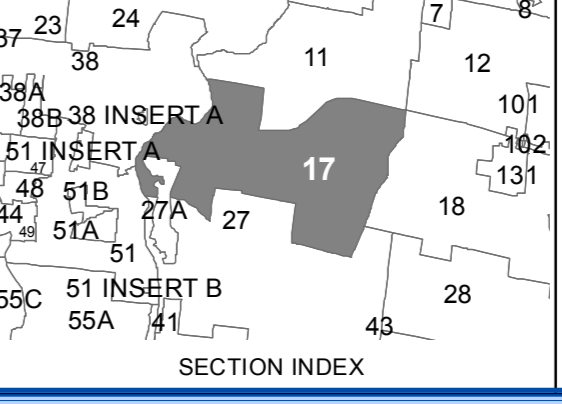
North American Datum 1983, New York East

Sullivan County Catskills
 Office of Real Property Services
 Sullivan County Government Center
 100 North St., Monticello, NY 12701
 Phone: (849) 897-2221

REVISION TABLE			
DATE	CHANGES	DATE	CHANGES
10/11/2005			

SPECIAL DISTRICTS			
TYPE	SYMBOL	NAME	ARLM NO.
FIRE	FD	MONTICELLO JOINT	FD109
FIRE	FD	MONTICELLO VALLEY	FD303
SCHOOL	SCH	MONTICELLO	49401
LIBRARY	LD	E.B. CRAWFORD MEM. LIB.	LD003
LIBRARY	LD	E.B. CRAWFORD MEM. LIB.	LD001
AMBULANCE	AMB	BETHEL VOL. AMB. DIST. #2	AMB02

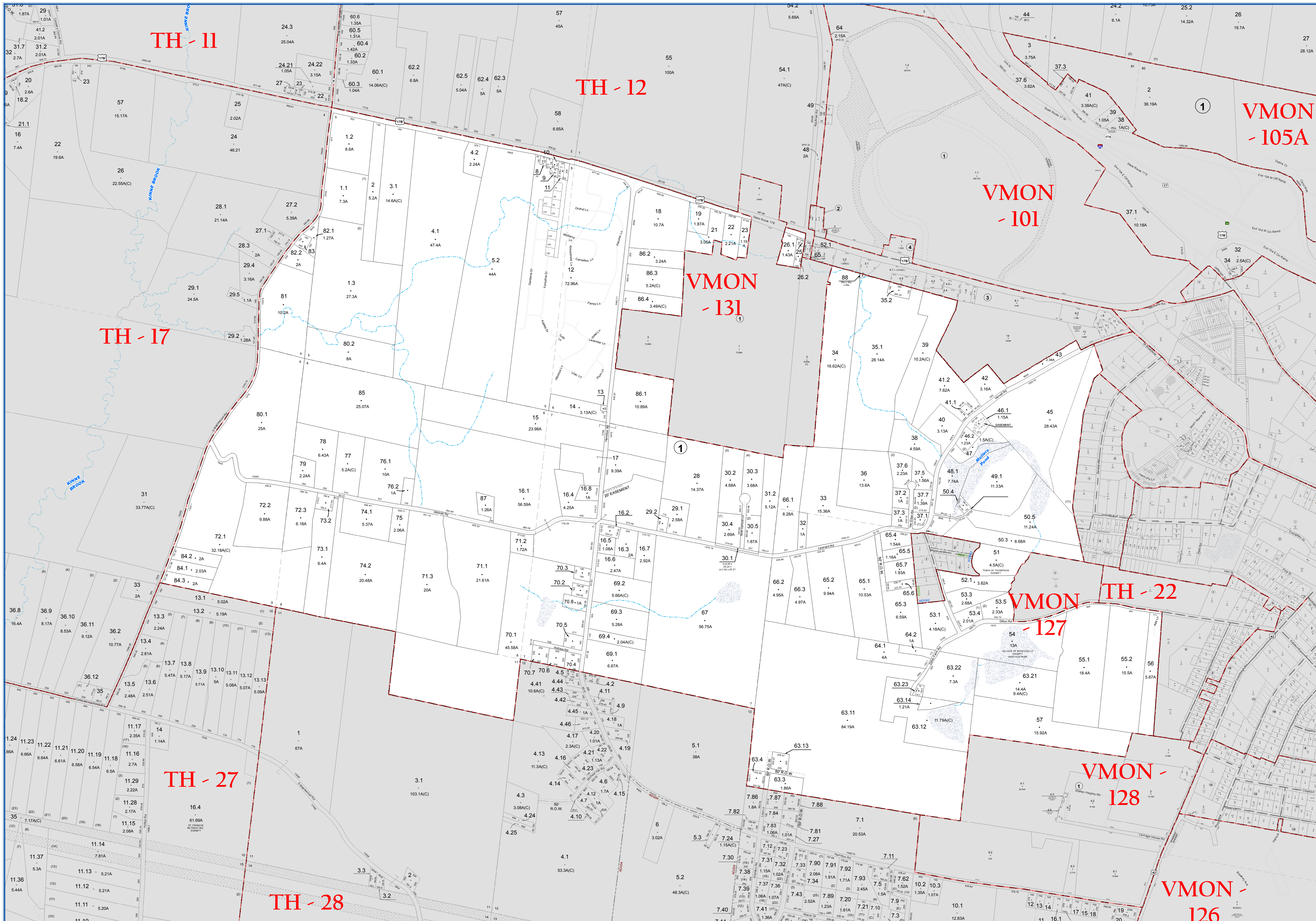
LEGEND	
STATE OR COUNTY LINE	TAX MAP BLOCK NO.
CITY/TOWN OR VILLAGE LINE	FILED PLAN LOT NO.
BLOCK LIMIT	FILED PLAN BLOCK NO.
SPECIAL DISTRICT LINE	TAX MAP LOT NO.
EASEMENT LINE	AREA (Cul-de-sac)
PROPERTY LINE	AREA (Cul-de-sac)
FILED PLAN LOT LINE	DIMENSION (From Deed)
PATENT LINE	DIMENSION (Square)
MATCHLINE	STREAM



TOWN OF THOMPSON
 SULLIVAN COUNTY, NEW YORK
 North American datum 1983, State Plane New York East Feet

Photo No: 8-108,109,110 Date of Map: 2/8/1987
 Date of Photo: 6/5/1984 Scale: 1" = 400'
 Section No: 17

Current to: 10/17/2018



SULLIVAN COUNTY TAX MAP DEPARTMENT

FOR TAX PURPOSES ONLY
NOT TO BE USED FOR CONVEYANCE

LEGEND APPLIES ONLY TO THE UNSHADED PORTION OF THE MAP

North American Datum 1983, New York East

Owned & Maintained by:
Office of Real Property Services
Sullivan County Government Center
100 North St., Monticello, NY 12701
Phone: (845) 897-2221

REVISION TABLE	
DATE	CHANGES
4/18/2016	Lot Improvement 18-1-52-2 combo with 53.3
4/18/2016	Lot Improvement 18-1-52-2 combo with 53.3
3/14/2016	Lot Imp. 18-1-52-1a new 52.1 & 52.2
3/27/2013	Combine 18-1-48 with 40.1
3/27/2013	Combine 18-1-49-2 with 50.4
3/27/2013	Combine 18-1-48.3 & 50.6 with 50.5
6/26/2012	18-1-48 split by 2012-4187 (48.1 & 48.2)
6/26/2012	18-1-49 split by 2012-4188 (49.1 & 49.2)

SPECIAL DISTRICTS			
TYPE	SYMBOL	NAME	ARL. NO.
FIRE	FD	MONTICELLO JOINT	FD109
SCHOOL	SCH	MONTICELLO	484601
LIBRARY	LD	E.B. CRANFORD MEM. LIB.	L0003
SEWER	SD	DILLON FARM	SD074
WATER	WD	DILLON FARM	WD042

LEGEND	
STATE OR COUNTY LINE	TAX MAP BLOCK NO.
CITY/TOWN OR VILLAGE LINE	FLEED PLAN LOT NO.
BLOCK/LIMIT	FLEED PLAN BLOCK NO.
SPECIAL DISTRICT LINE	TAX MAP LOT NO.
EASEMENT LINE	AREA (From Deed)
PROPERTY LINE	AREA (Callaway)
FLEED PLAN LOT LINE	DIMENSION (From Deed)
PATENT LINE	DIMENSION (Search)
MATCH LINE	STREAM

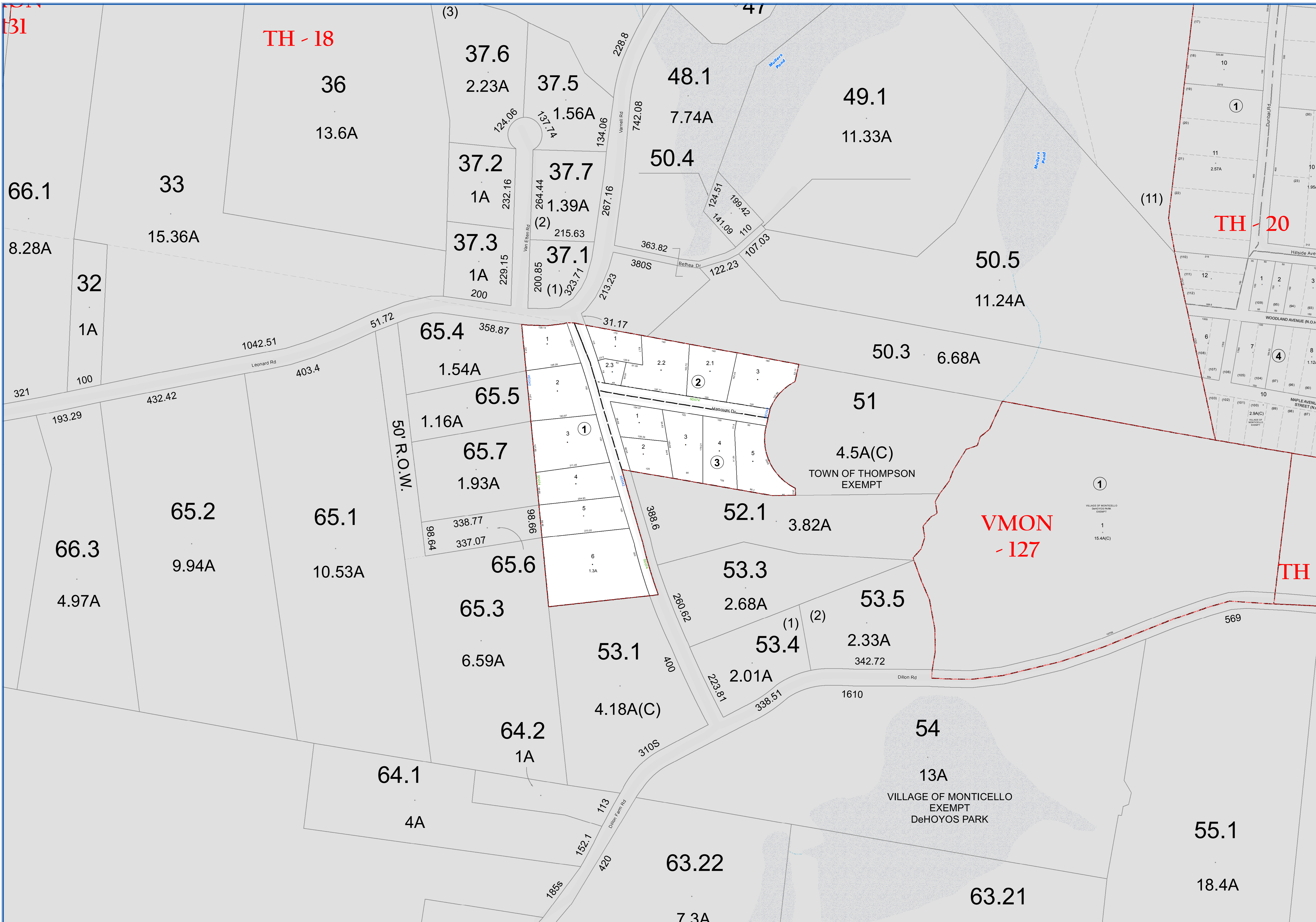
TOWN OF THOMPSON

SULLIVAN COUNTY, NEW YORK
North American datum 1983, State Plane New York East Feet

Photo No: 8-108-109 Date of Map: 1/14/2005
Date of Photo: 6/5/1954 Scale: 1" = 400'
Section No: 18

SECTION INDEX

Current to: 10/17/2018



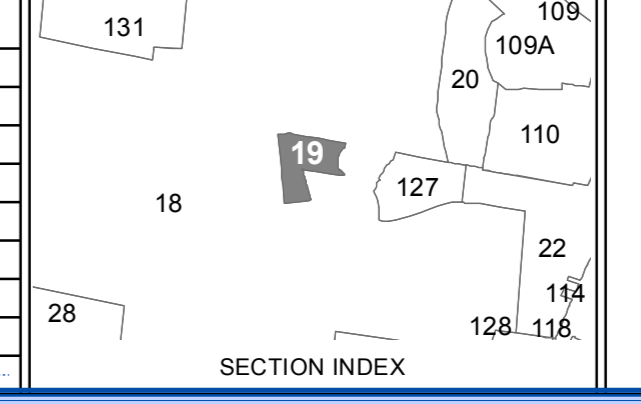
SULLIVAN COUNTY TAX MAP DEPARTMENT
 FOR TAX PURPOSES ONLY
 NOT TO BE USED FOR CONVEYANCE
 LEGEND APPLIES ONLY TO THE UNSHADED PORTION OF THE MAP
 North American Datum 1983, New York East



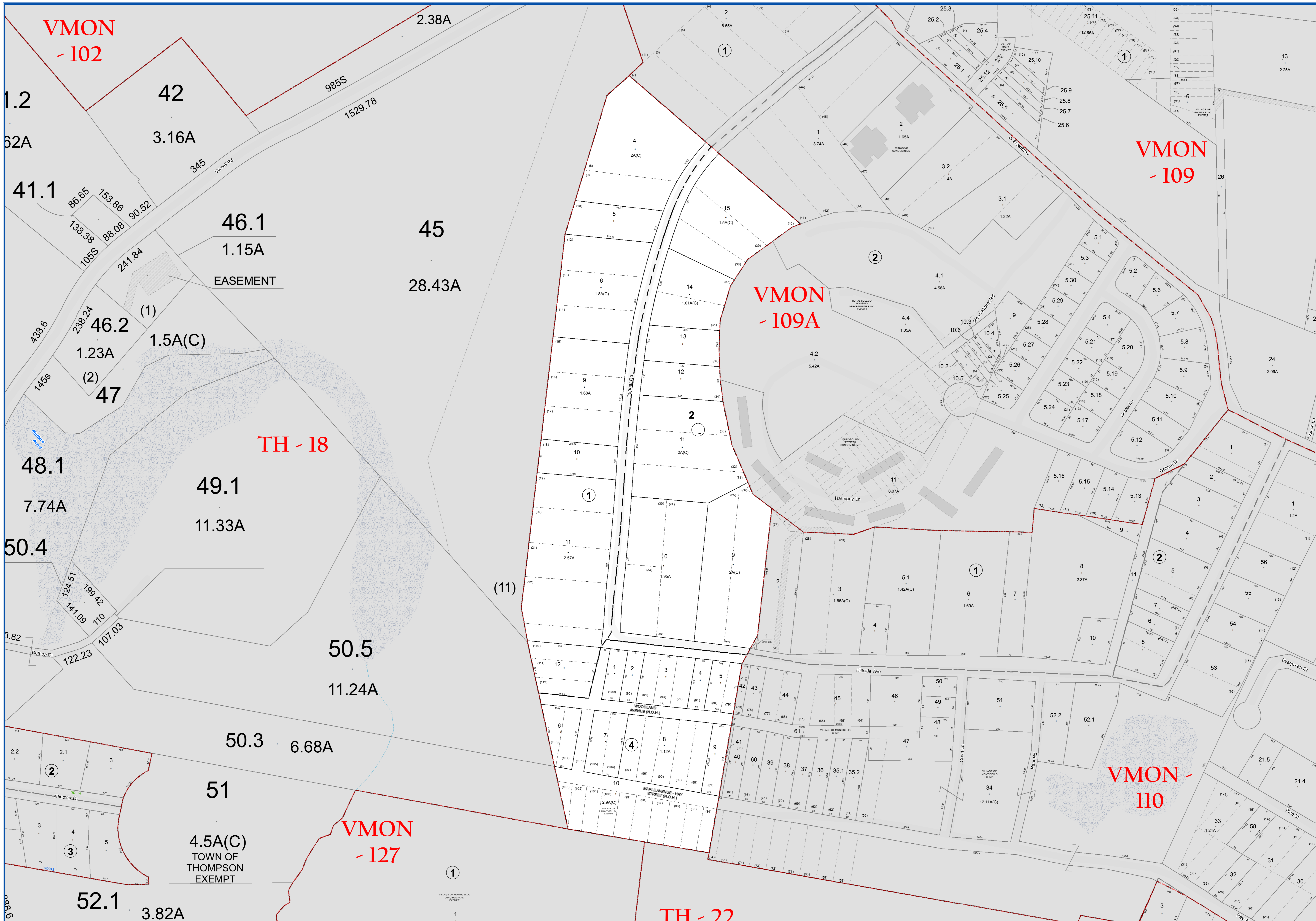
REVISION TABLE			
DATE	CHANGES	DATE	CHANGES
10/11/2005			

SPECIAL DISTRICTS			
TYPE	SYMBOL	NAME	ARLM NO.
FIRE	FD	MONTICELLO JOINT	FD109
SCHOOL	SCH	MONTICELLO	4846691
WATER	WD	DILLON FARM	WD042
SEWER	SD	DILLON FARM	SD074
LIBRARY	LD	E.B. CRAWFORD MEM. LIB.	LD003

LEGEND	
STATE OR COUNTY LINE	TAX MAP BLOCK NO.
CITY/TOWN OR VILLAGE LINE	FILED PLAN LOT NO.
BLOCK LIMIT	FILED PLAN BLOCK NO.
SPECIAL DISTRICT LINE	TAX MAP LOT NO.
EASEMENT LINE	AREA (From Deed)
PROPERTY LINE	AREA (Calculated)
FILED PLAN LOT LINE	DIMENSION (From Deed)
PATENT LINE	DIMENSION (Scribed)
MATCH LINE	STREAM



TOWN OF THOMPSON
 SULLIVAN COUNTY, NEW YORK
 North American datum 1983, State Plane New York East Feet
 Photo No. 6-109,108 Date of Map 2/8/1967
 Date of Photo 6/5/1954 Scale 1" = 100'
 Section No. 19
 Current to: 10/17/2018



SULLIVAN COUNTY TAX MAP DEPARTMENT
 FOR TAX PURPOSES ONLY
 NOT TO BE USED FOR CONVEYANCE

LEGEND APPLIES ONLY TO THE UNSHADED PORTION OF THE MAP

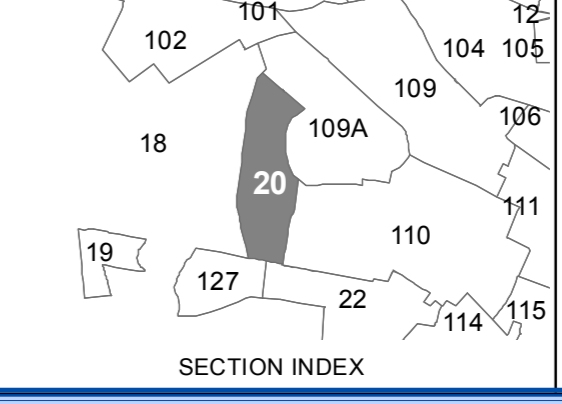
North American Datum 1983, New York East

Sullivan COUNTY CATSKILLS
 Municipality of Opportunity
 Owned & Maintained by:
Office of Real Property Services
 Sullivan County Government Center
 100 North St., Monticello, NY 12701
 Phone: (849) 897-2221

REVISION TABLE			
DATE	CHANGES	DATE	CHANGES
7/18/2005			
02/24/2005			
10/31/1995			
1/5/1995			

SPECIAL DISTRICTS			
TYPE	SYMBOL	NAME	ARLM NO.
FIRE	FD	MONTICELLO JOINT	FD109
SCHOOL	SCH	MONTICELLO	4846611
LIBRARY	LD	E.B. CRAWFORD MEM. LIB.	LD003

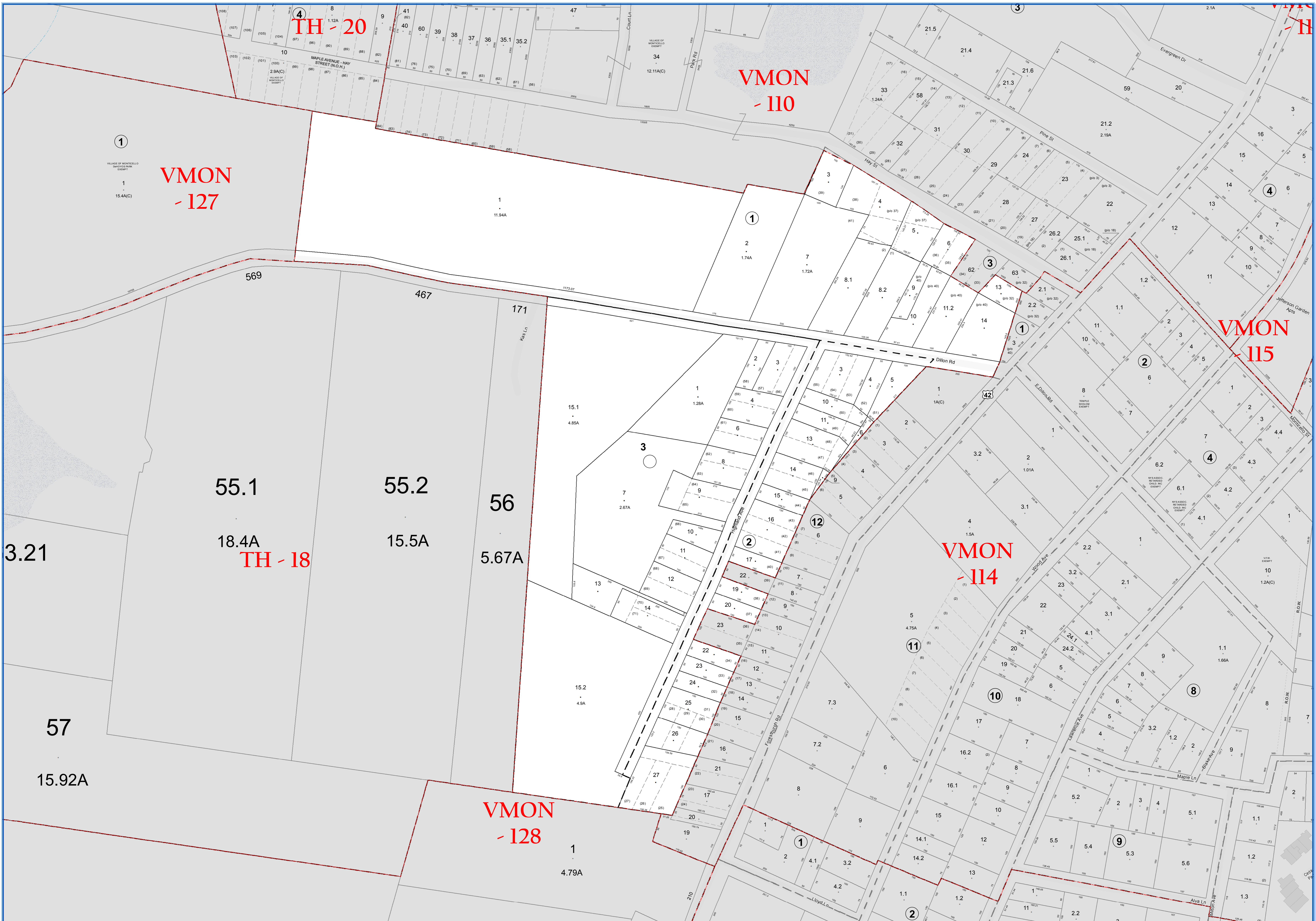
LEGEND	
TAX MAP BLOCK NO.	(1)
CITY/TOWN OR VILLAGE LINE	(2)
BLOCK LIMIT	(3)
TAX MAP LOT NO.	(4)
EASEMENT LINE	(5)
PROPERTY LINE	(6)
FILED PLAN LOT LINE	(7)
PATENT LINE	(8)
MATCH LINE	(9)



TOWN OF THOMPSON
 SULLIVAN COUNTY, NEW YORK
 North American datum 1983, State Plane New York East Feet

Photo No: 8-108-109 Date of Map: 10/4/1994
 Date of Photo: 6/5/1994 Scale: 1" = 100'
 Section No: 20

Current to: 10/17/2018



SULLIVAN COUNTY TAX MAP DEPARTMENT
 FOR TAX PURPOSES ONLY
 NOT TO BE USED FOR CONVEYANCE

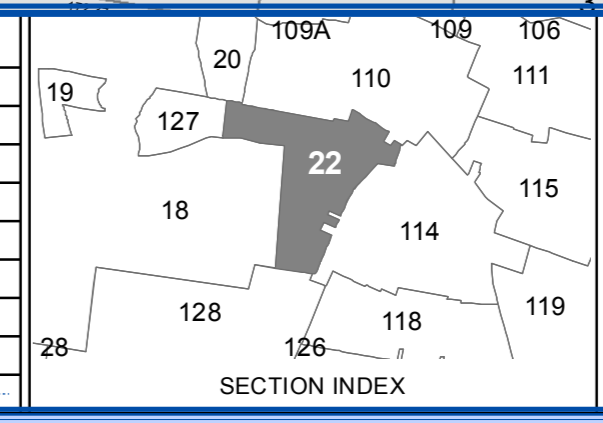
LEGEND APPLIES ONLY TO THE UNSHADED PORTION OF THE MAP

Owned & Maintained by:
Office of Real Property Services
 Sullivan County Government Center
 100 North St., Monticello, NY 12701
 Phone: (845) 897-2221

REVISION TABLE			
DATE	CHANGES	DATE	CHANGES
10/17/2011	Combine 22-2-12 with 13		
12/29/2009	Combine 22-2-1 with 22-2-3		
3/27/2009	22-2-1 Deleted - Annexation to Village		
3/27/2009	Delete 22-1-12 - Annexation		
10/11/2005			

SPECIAL DISTRICTS			
TYPE	SYMBOL	NAME	ARLIM NO.
FIRE	FD	MONTICELLO JOINT	FD109
SCHOOL	SCH	MONTICELLO	4846611
LIBRARY	LD	E.B. CRAWFORD MEM. LIB.	LD003

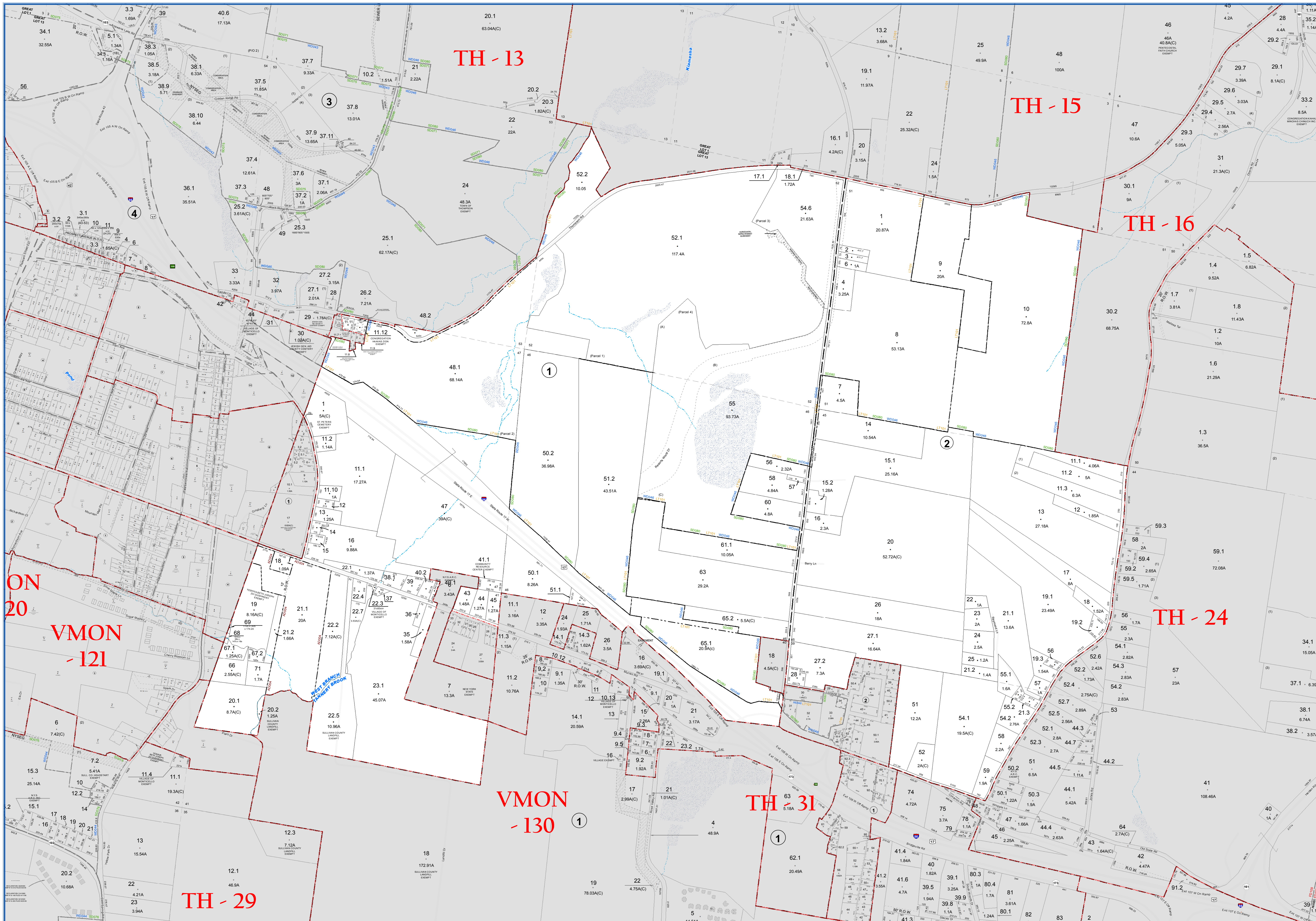
LEGEND	
STATE OR COUNTY LINE	TAX MAP BLOCK NO.
CITY/TOWN OR VILLAGE LINE	FILED PLAN LOT NO.
BLOCK LIMIT	FILED PLAN BLOCK NO.
SPECIAL DISTRICT LINE	TAX MAP LOT NO.
EASEMENT LINE	AREA (From Deed)
PROPERTY LINE	AREA (Calculated)
FILED PLAN LOT LINE	DIMENSION (From Deed)
PATENT LINE	DIMENSION (Calculated)
MATCH LINE	STREAM



TOWN OF THOMPSON TAX MAP
 SULLIVAN COUNTY, NEW YORK
 North American datum 1983, State Plane New York East Feet

Photo No: 8-108-107 Date of Map: 2/8/1987
 Date of Photo: 6/5/1984 Scale: 1" = 100'
 Section No: 22

Current to: 10/17/2018



SULLIVAN COUNTY TAX MAP DEPARTMENT
 FOR TAX PURPOSES ONLY
 NOT TO BE USED FOR CONVEYANCE

LEGEND APPLIES ONLY TO THE UNSHADED PORTION OF THE MAP

North American Datum 1983, New York East

Sullivan County Catskills
 Mountains of Opportunity

Office of Real Property Services
 Sullivan County Government Center
 100 North St., Monticello, NY 12701
 Phone: (649) 897-2221

REVISION TABLE	
DATE	CHANGES
8/19/2016	Split 23-1-65.2 into 52.2 & 52.5
6/17/2016	Combo 23-1-65.3 Now 65.3 & 65.5
6/17/2016	Combo 23-1-65.4 Now 65.4 & 65.6
3/15/2016	Lot Imp: 23-1-65.2, 23-1-17.1 & 19.2
3/15/2016	Lot Imp: 23-1-65.2, 23-1-17.1 & 19.2
3/15/2016	Lot Imp: 23-1-65.2, 23-1-17.1 & 19.2
3/15/2016	Lot Imp: 23-1-65.2, 23-1-17.1 & 19.2
3/15/2016	Lot Imp: 23-1-65.2, 23-1-17.1 & 19.2
3/15/2016	Added SD080 & WD046
3/8/2016	Added L0001, R0001 & D0001
2/2/2016	Highway Taking
12/29/2014	Combo 23-1-53.1, 53.4, 54.1, 54.2, 54.3 with 52.1

SPECIAL DISTRICTS							
TYPE	SYMBOL	NAME	AR/LM NO.	TYPE	SYMBOL	NAME	AR/LM NO.
FIRE	FD	MONTICELLO JOINT	FD109				
SCHOOL	SD	MONTICELLO	4846601				
LIBRARY	LD	E.B. CRANFORD MEM. LIB.	L0001				
SEWER	SD	KIAMESHALAKE	SD071				

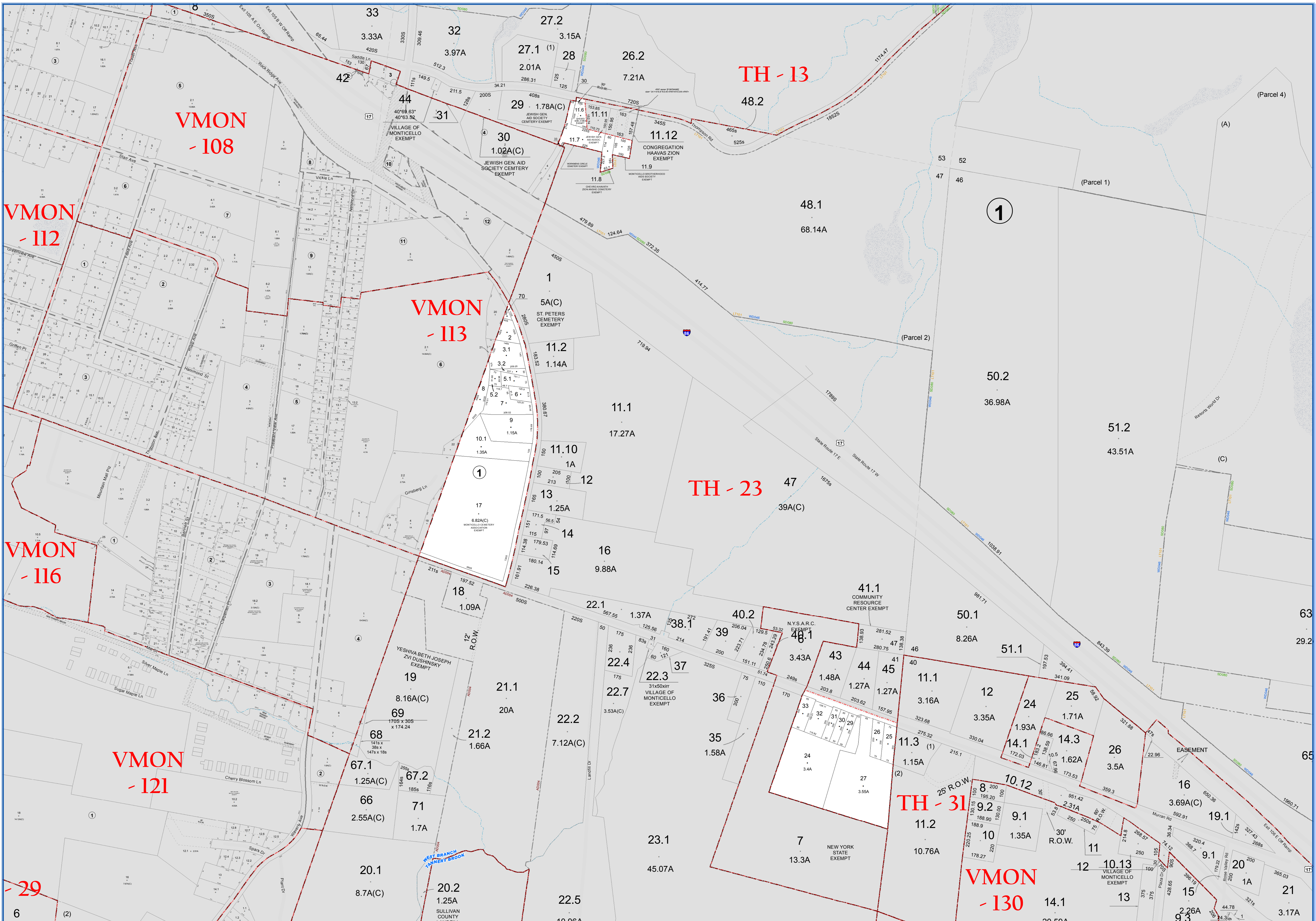
LEGEND	
TAX MAP BLOCK NO.	SYMBOL
CITY/TOWN OR VILLAGE LINE	(Solid line)
FIEED PLAN LOT NO.	(Dashed line)
FIEED PLAN BLOCK NO.	(Dotted line)
TAX MAP LOT NO.	(Thin solid line)
EASEMENT LINE	(Thin dashed line)
PROPERTY LINE	(Thick solid line)
FIEED PLAN LOT LINE	(Thick dashed line)
PATENT LINE	(Thick dotted line)
MATCH LINE	(Thin solid line with 'Z')
TAX MAP BLOCK NO.	(Number in circle)
FIEED PLAN BLOCK NO.	(Number in square)
TAX MAP LOT NO.	(Number in triangle)
AREA (CADAVAL)	(Number in diamond)
AREA (SALABLE)	(Number in hexagon)
DIMENSION (From Deed)	(Number in octagon)
DIMENSION (Survey)	(Number in star)
STREAM	(Blue line)

TAX MAP
TOWN OF THOMPSON
 SULLIVAN COUNTY, NEW YORK
 North American Datum 1983, State Plane New York East Feet

Photo No: 6-106,107,108,109,110,111,112,113,114,115,116,117,118,119,120,121,122,123,124,125,126,127,128,129,130,131,132,133,134,135,136,137,138,139,140,141,142,143,144,145,146,147,148,149,150,151,152,153,154,155,156,157,158,159,160,161,162,163,164,165,166,167,168,169,170,171,172,173,174,175,176,177,178,179,180,181,182,183,184,185,186,187,188,189,190,191,192,193,194,195,196,197,198,199,200,201,202,203,204,205,206,207,208,209,210,211,212,213,214,215,216,217,218,219,220,221,222,223,224,225,226,227,228,229,230,231,232,233,234,235,236,237,238,239,240,241,242,243,244,245,246,247,248,249,250,251,252,253,254,255,256,257,258,259,260,261,262,263,264,265,266,267,268,269,270,271,272,273,274,275,276,277,278,279,280,281,282,283,284,285,286,287,288,289,290,291,292,293,294,295,296,297,298,299,300,301,302,303,304,305,306,307,308,309,310,311,312,313,314,315,316,317,318,319,320,321,322,323,324,325,326,327,328,329,330,331,332,333,334,335,336,337,338,339,340,341,342,343,344,345,346,347,348,349,350,351,352,353,354,355,356,357,358,359,360,361,362,363,364,365,366,367,368,369,370,371,372,373,374,375,376,377,378,379,380,381,382,383,384,385,386,387,388,389,390,391,392,393,394,395,396,397,398,399,400,401,402,403,404,405,406,407,408,409,410,411,412,413,414,415,416,417,418,419,420,421,422,423,424,425,426,427,428,429,430,431,432,433,434,435,436,437,438,439,440,441,442,443,444,445,446,447,448,449,450,451,452,453,454,455,456,457,458,459,460,461,462,463,464,465,466,467,468,469,470,471,472,473,474,475,476,477,478,479,480,481,482,483,484,485,486,487,488,489,490,491,492,493,494,495,496,497,498,499,500,501,502,503,504,505,506,507,508,509,510,511,512,513,514,515,516,517,518,519,520,521,522,523,524,525,526,527,528,529,530,531,532,533,534,535,536,537,538,539,540,541,542,543,544,545,546,547,548,549,550,551,552,553,554,555,556,557,558,559,560,561,562,563,564,565,566,567,568,569,570,571,572,573,574,575,576,577,578,579,580,581,582,583,584,585,586,587,588,589,590,591,592,593,594,595,596,597,598,599,600,601,602,603,604,605,606,607,608,609,610,611,612,613,614,615,616,617,618,619,620,621,622,623,624,625,626,627,628,629,630,631,632,633,634,635,636,637,638,639,640,641,642,643,644,645,646,647,648,649,650,651,652,653,654,655,656,657,658,659,660,661,662,663,664,665,666,667,668,669,670,671,672,673,674,675,676,677,678,679,680,681,682,683,684,685,686,687,688,689,690,691,692,693,694,695,696,697,698,699,700,701,702,703,704,705,706,707,708,709,710,711,712,713,714,715,716,717,718,719,720,721,722,723,724,725,726,727,728,729,730,731,732,733,734,735,736,737,738,739,740,741,742,743,744,745,746,747,748,749,750,751,752,753,754,755,756,757,758,759,760,761,762,763,764,765,766,767,768,769,770,771,772,773,774,775,776,777,778,779,780,781,782,783,784,785,786,787,788,789,790,791,792,793,794,795,796,797,798,799,800,801,802,803,804,805,806,807,808,809,810,811,812,813,814,815,816,817,818,819,820,821,822,823,824,825,826,827,828,829,830,831,832,833,834,835,836,837,838,839,840,841,842,843,844,845,846,847,848,849,850,851,852,853,854,855,856,857,858,859,860,861,862,863,864,865,866,867,868,869,870,871,872,873,874,875,876,877,878,879,880,881,882,883,884,885,886,887,888,889,890,891,892,893,894,895,896,897,898,899,900,901,902,903,904,905,906,907,908,909,910,911,912,913,914,915,916,917,918,919,920,921,922,923,924,925,926,927,928,929,930,931,932,933,934,935,936,937,938,939,940,941,942,943,944,945,946,947,948,949,950,951,952,953,954,955,956,957,958,959,960,961,962,963,964,965,966,967,968,969,970,971,972,973,974,975,976,977,978,979,980,981,982,983,984,985,986,987,988,989,990,991,992,993,994,995,996,997,998,999,1000

SECTION INDEX

Current to: 10/17/2018



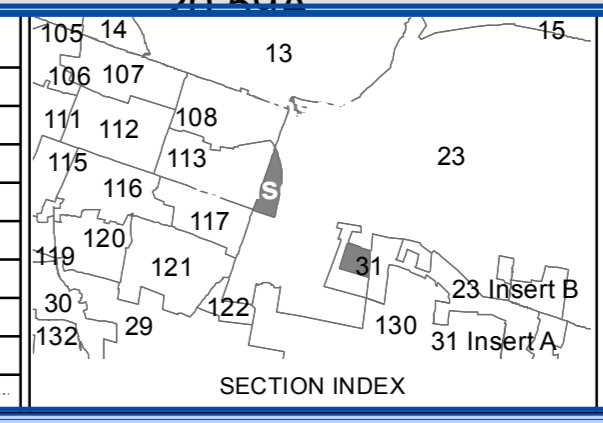
SULLIVAN COUNTY TAX MAP DEPARTMENT
 FOR TAX PURPOSES ONLY
 NOT TO BE USED FOR CONVEYANCE
 LEGEND APPLIES ONLY TO THE UNSHADED PORTION OF THE MAP
 North American Datum 1983, New York East

Sullivan COUNTY CATSKILLS
 Division of Real Property Services
 Sullivan County Government Center
 100 North St., Monticello, NY 12701
 Phone: (845) 897-2221

REVISION TABLE			
DATE	CHANGES	DATE	CHANGES

SPECIAL DISTRICTS					
TYPE	SYMBOL	NAME	ARLM NO.	TYPE	SYMBOL

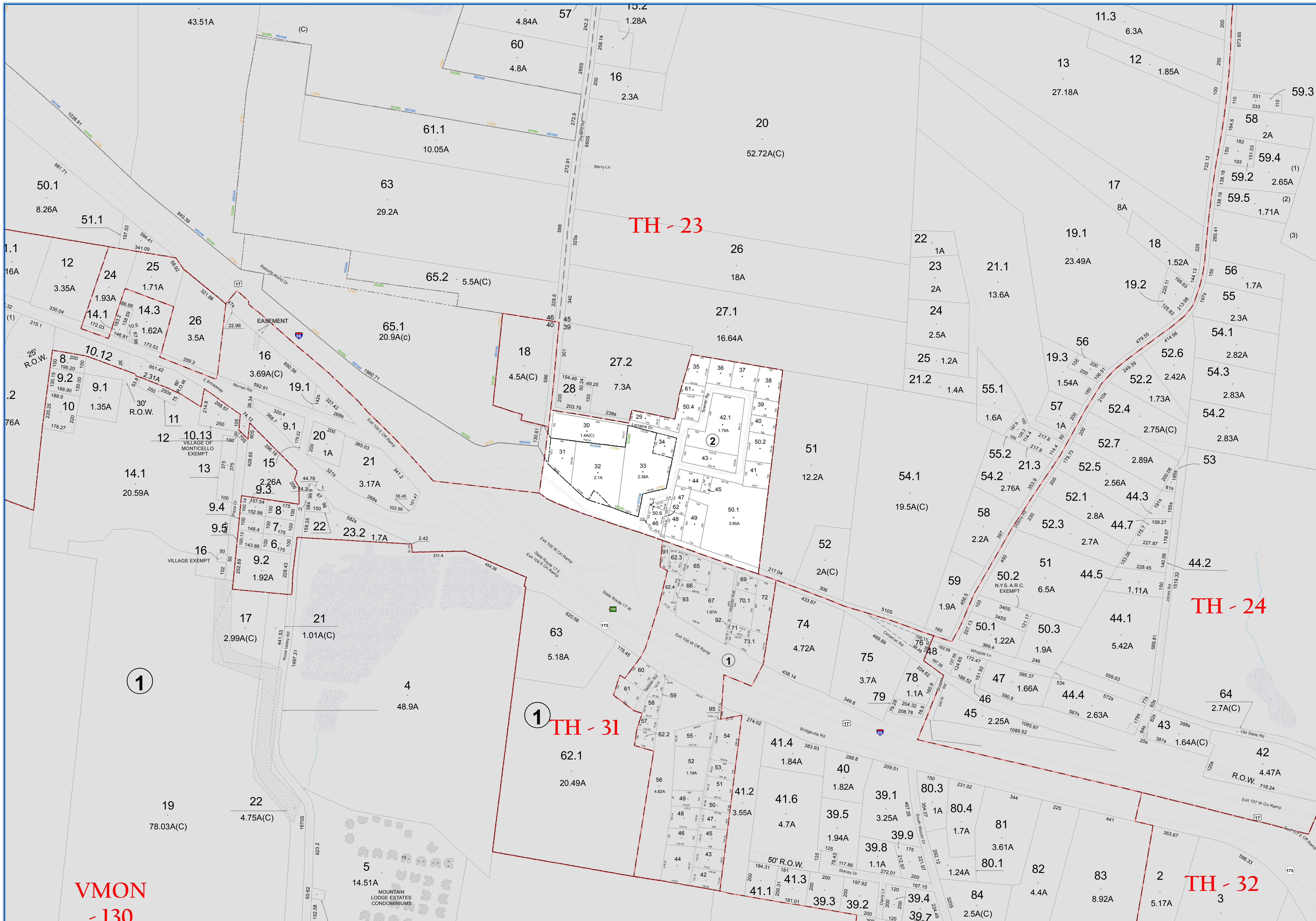
LEGEND	
STATE OR COUNTY LINE	TAX MAP BLOCK NO.
CITY/TOWN OR VILLAGE LINE	FILED PLAN LOT NO.
SECTOR/BLK	FILED PLAN BLOCK NO.
SPECIAL DISTRICT LINE	TAX MAP LOT NO.
EASEMENT LINE	AREA (Calculated)
PROPERTY LINE	AREA (Calculated)
FILED PLAN LOT LINE	DIMENSION (from Deed)
PATENT LINE	DIMENSION (Square)
MATCH LINE	STREAM



TOWN OF THOMPSON
 SULLIVAN COUNTY, NEW YORK
 North American datum 1983, State Plane New York East Feet

Photo No: 6-106,107,108,7-273,274,275 of Map 2/8/1987
 Date of Photo: 6/5/1984 Scale: 1" = 200'
 Section No: 23 Insert A

TAX MAP
 Current to: 10/17/2018



VMON
-130

TH - 23

TH - 31

TH - 24

TH - 32

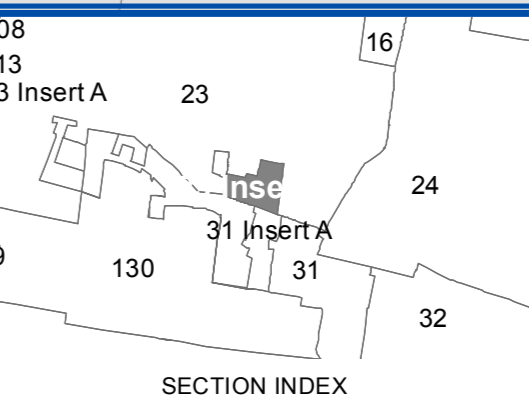
SULLIVAN COUNTY
TAX MAP DEPARTMENT
FOR TAX PURPOSES ONLY
NOT TO BE USED FOR CONVEYANCE
LEGEND APPLIES ONLY TO THE
UNSHADED PORTION OF THE MAP
North American Datum 1983, New York East

Sullivan
COUNTY CATSKILLS
Office of Real Property Services
Sullivan County Government Center
100 North St, Monticello, NY 12701
Phone: (849) 897-2221

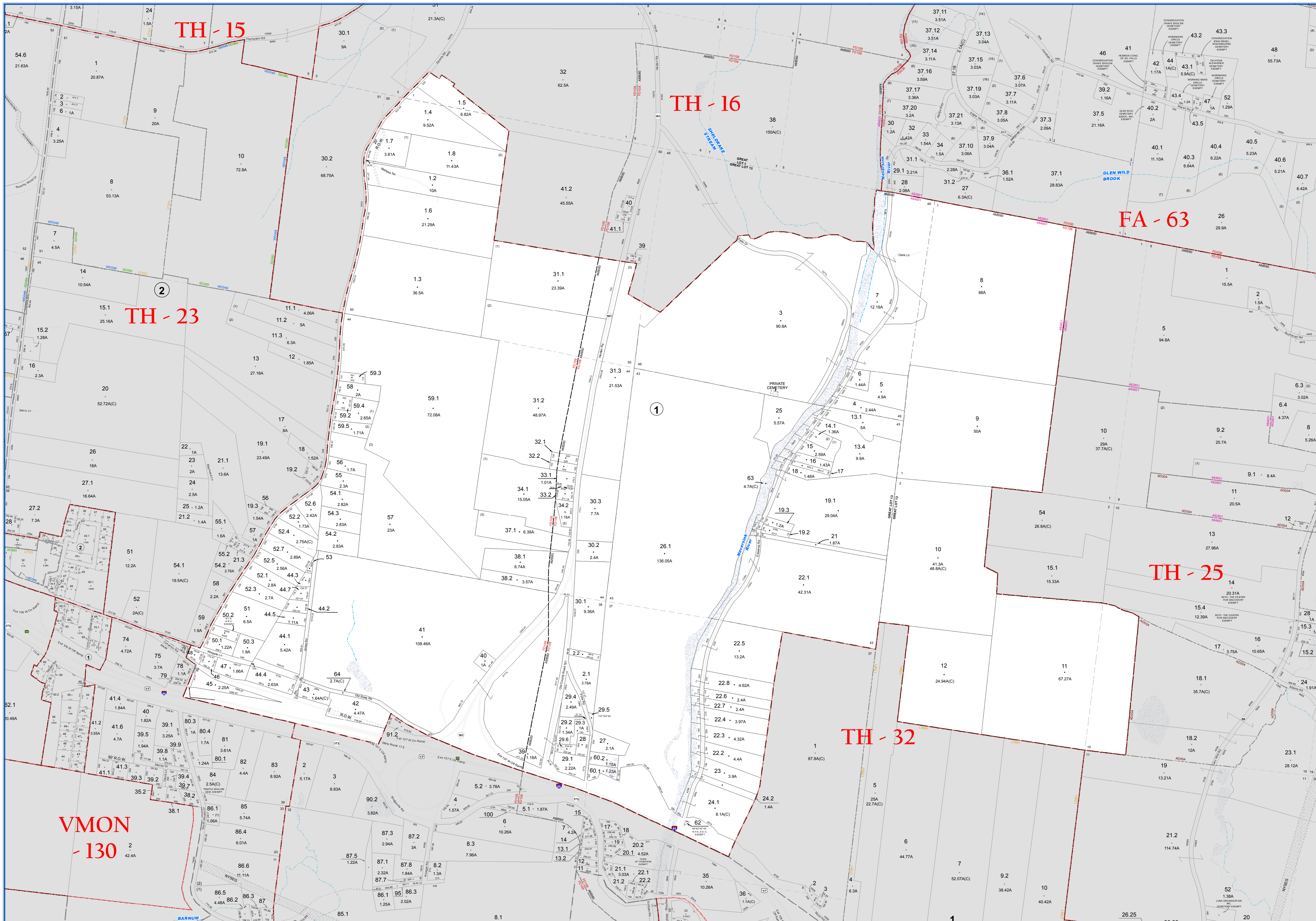
REVISION TABLE			
DATE	CHANGES	DATE	CHANGES

SPECIAL DISTRICTS							
TYPE	SYMBOL	NAME	ARLM NO.	TYPE	SYMBOL	NAME	ARLM NO.

LEGEND	
STATE OR COUNTY LINE	TAX MAP BLOCK NO.
CITY/TOWN OR VILLAGE LINE	FILED PLAN LOT NO.
BOOK/LINE	FILED PLAN BLOCK NO.
SPECIAL DISTRICT LINE	TAX MAP LOT NO.
EASEMENT LINE	AREA (From Deed)
PROPERTY LINE	AREA (Call/Map)
FILED PLAN LOT LINE	AREA (2ND)
PATENT LINE	DIMENSION (Scale)
MATCH LINE	DIMENSION
	STREAM



TAX MAP
TOWN OF THOMPSON
SULLIVAN COUNTY, NEW YORK
North American datum 1983, State Plane New York East Feet
Photo No: 6-106,107,108,7-273,274,275 of Map 2/8/1987
Date of Photo: 6/5/1984 Scale: 1" = 200'
Section No: 23 Insert B
Current to: 10/17/2018



SULLIVAN COUNTY TAX MAP DEPARTMENT
 FOR TAX PURPOSES ONLY
 NOT TO BE USED FOR CONVEYANCE

LEGEND APPLIES ONLY TO THE UNSHADED PORTION OF THE MAP

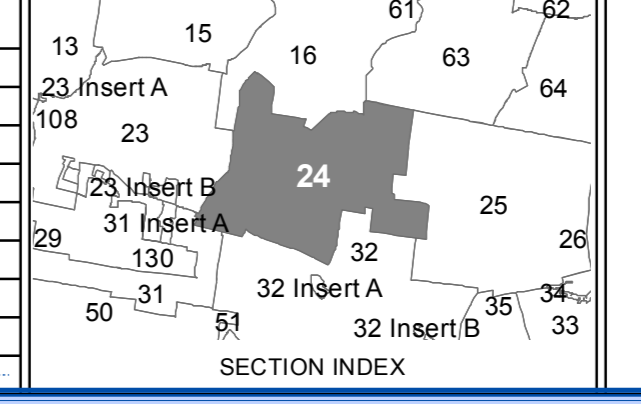
North American Datum 1983, New York East

Office of Real Property Services
 Sullivan County Government Center
 100 North St., Monticello, NY 12701
 Phone: (849) 897-2221

REVISION TABLE	
DATE	CHANGES
10/17/2011	Combine 24-1-36.2 with 37.1
10/17/2011	Combine 24-1-36.2, 36.1, 37.2 with 34.1
10/17/2011	Combine 24-1-35.1 with 34.2
4/22/2011	24-1-39 Appropriation
4/22/2011	24-1-41 Appropriation
4/21/2011	24-1-26.2 VOID - Appropriation
4/21/2011	24-1-60.1 - Appropriation
4/21/2011	24-1-26.1 - Appropriation

SPECIAL DISTRICTS			
TYPE	SYMBOL	NAME	ARLM NO.
FIRE	FD	ROCK HILL	FD108
FIRE	FD	MONTICELLO JONY	FD109
FIRE	FD	WOODBRIDGE FIRE DIST.	FD208
SCHOOL	SCH	FALLSBURG	482801
SCHOOL	SCH	MONTICELLO	484601
LIBRARY	LD	E.B. CRAWFORD MEM. LIB.	LD003
AMBULANCE	AMB	ROCK HILL AMB. DIST.	AMB80
GARBAGE	GB	FALLSBURG	GB015

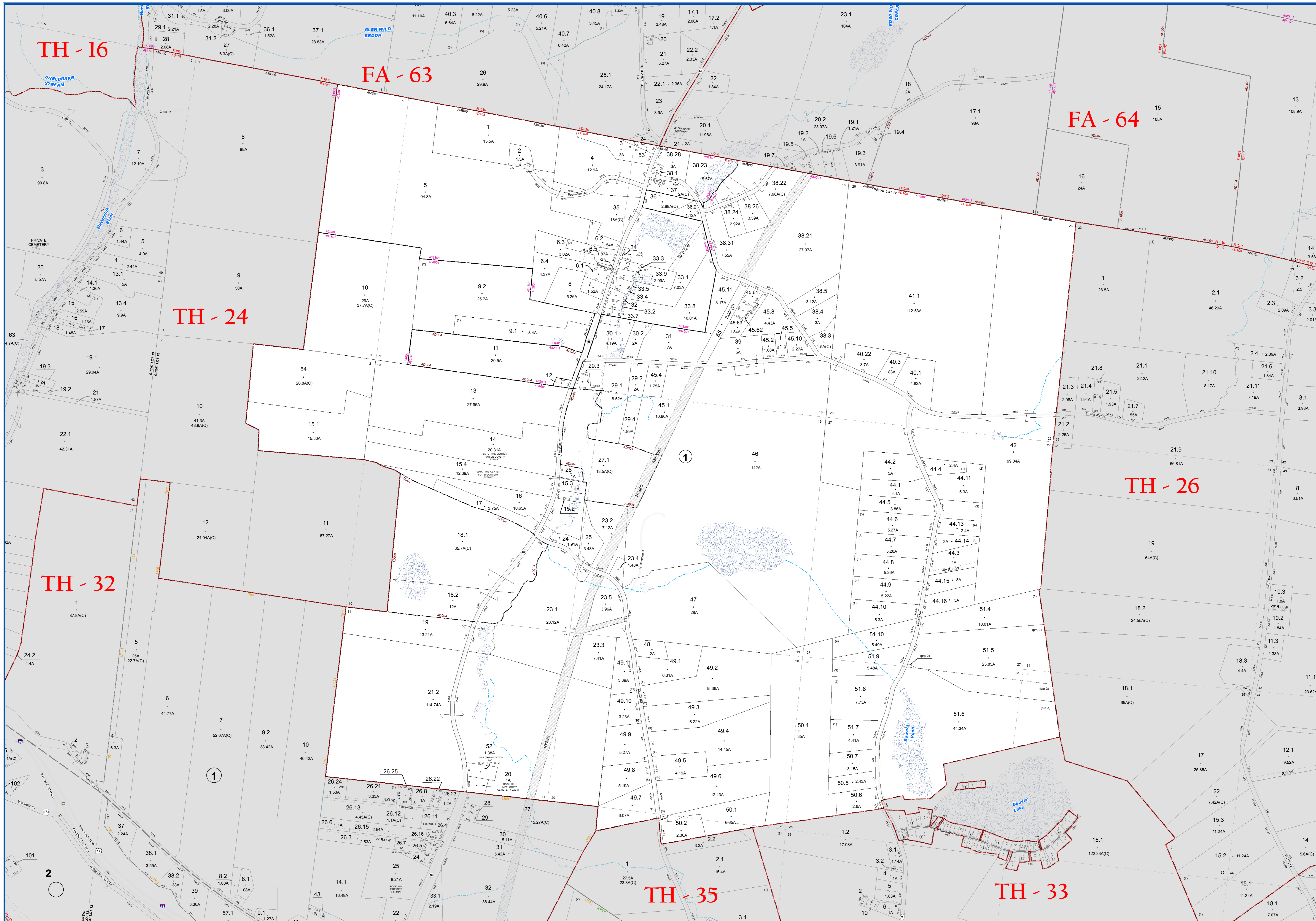
LEGEND	
STATE OR COUNTY LINE	TAX MAP BLOCK NO.
CITY/TOWN OR VILLAGE LINE	FILED PLAN LOT NO.
BLOCK/LINE	FILED PLAN BLOCK NO.
SPECIAL DISTRICT LINE	TAX MAP LOT NO.
EASEMENT LINE	AREA (From Deed)
PROPERTY LINE	AREA (Callaway)
FILED PLAN LOT LINE	FILED PLAN LOT LINE
PATENT LINE	DIMENSION (From Deed)
MATCH LINE	DIMENSION (Square)
	STREAM



TAX MAP
TOWN OF THOMPSON
 SULLIVAN COUNTY, NEW YORK
 North American datum 1983, State Plane New York East Feet

Photo No: 8-105,106,107,107-272,273,274,275,276,277,278,279,280,281,282,283,284,285,286,287,288,289,290,291,292,293,294,295,296,297,298,299,300,301,302,303,304,305,306,307,308,309,310,311,312,313,314,315,316,317,318,319,320,321,322,323,324,325,326,327,328,329,330,331,332,333,334,335,336,337,338,339,340,341,342,343,344,345,346,347,348,349,350,351,352,353,354,355,356,357,358,359,360,361,362,363,364,365,366,367,368,369,370,371,372,373,374,375,376,377,378,379,380,381,382,383,384,385,386,387,388,389,390,391,392,393,394,395,396,397,398,399,400,401,402,403,404,405,406,407,408,409,410,411,412,413,414,415,416,417,418,419,420,421,422,423,424,425,426,427,428,429,430,431,432,433,434,435,436,437,438,439,440,441,442,443,444,445,446,447,448,449,450,451,452,453,454,455,456,457,458,459,460,461,462,463,464,465,466,467,468,469,470,471,472,473,474,475,476,477,478,479,480,481,482,483,484,485,486,487,488,489,490,491,492,493,494,495,496,497,498,499,500,501,502,503,504,505,506,507,508,509,510,511,512,513,514,515,516,517,518,519,520,521,522,523,524,525,526,527,528,529,530,531,532,533,534,535,536,537,538,539,540,541,542,543,544,545,546,547,548,549,550,551,552,553,554,555,556,557,558,559,560,561,562,563,564,565,566,567,568,569,570,571,572,573,574,575,576,577,578,579,580,581,582,583,584,585,586,587,588,589,590,591,592,593,594,595,596,597,598,599,600,601,602,603,604,605,606,607,608,609,610,611,612,613,614,615,616,617,618,619,620,621,622,623,624,625,626,627,628,629,630,631,632,633,634,635,636,637,638,639,640,641,642,643,644,645,646,647,648,649,650,651,652,653,654,655,656,657,658,659,660,661,662,663,664,665,666,667,668,669,670,671,672,673,674,675,676,677,678,679,680,681,682,683,684,685,686,687,688,689,690,691,692,693,694,695,696,697,698,699,700,701,702,703,704,705,706,707,708,709,710,711,712,713,714,715,716,717,718,719,720,721,722,723,724,725,726,727,728,729,730,731,732,733,734,735,736,737,738,739,740,741,742,743,744,745,746,747,748,749,750,751,752,753,754,755,756,757,758,759,760,761,762,763,764,765,766,767,768,769,770,771,772,773,774,775,776,777,778,779,780,781,782,783,784,785,786,787,788,789,790,791,792,793,794,795,796,797,798,799,800,801,802,803,804,805,806,807,808,809,810,811,812,813,814,815,816,817,818,819,820,821,822,823,824,825,826,827,828,829,830,831,832,833,834,835,836,837,838,839,840,841,842,843,844,845,846,847,848,849,850,851,852,853,854,855,856,857,858,859,860,861,862,863,864,865,866,867,868,869,870,871,872,873,874,875,876,877,878,879,880,881,882,883,884,885,886,887,888,889,890,891,892,893,894,895,896,897,898,899,900,901,902,903,904,905,906,907,908,909,910,911,912,913,914,915,916,917,918,919,920,921,922,923,924,925,926,927,928,929,930,931,932,933,934,935,936,937,938,939,940,941,942,943,944,945,946,947,948,949,950,951,952,953,954,955,956,957,958,959,960,961,962,963,964,965,966,967,968,969,970,971,972,973,974,975,976,977,978,979,980,981,982,983,984,985,986,987,988,989,990,991,992,993,994,995,996,997,998,999,1000

Scale: 1" = 400'
 Section No: 24
 Current to: 10/17/2018



SULLIVAN COUNTY TAX MAP DEPARTMENT

FOR TAX PURPOSES ONLY
NOT TO BE USED FOR CONVEYANCE

LEGEND APPLIES ONLY TO THE UNSHADED PORTION OF THE MAP

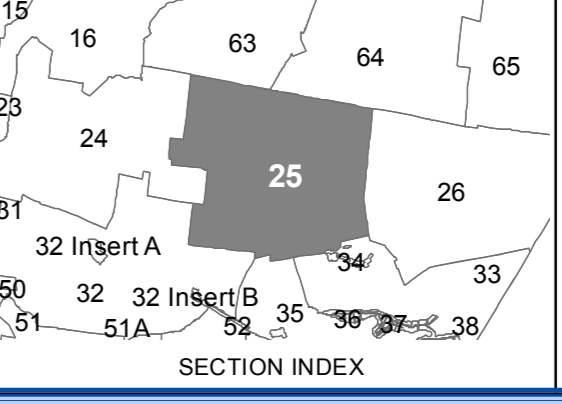
North American Datum 1983, New York East

Owned & Maintained by:
Office of Real Property Services
Sullivan County Government Center
100 North St., Monticello, NY 12701
Phone: (849) 897-2271

REVISION TABLE	
DATE	CHANGES
3/28/2015	Sub: 25-1-49 now 25-1-49.1, 49.2, 49.3, 49.4, 49.5, 49.6, 49.7, 49.8, 49.9, 50.0, 50.1, 50.2, 50.3, 50.4, 50.5, 50.6, 50.7, 50.8, 50.9, 51.0, 51.1, 51.2, 51.3, 51.4, 51.5, 51.6, 51.7, 51.8, 51.9, 52.0, 52.1, 52.2, 52.3, 52.4, 52.5, 52.6, 52.7, 52.8, 52.9, 53.0, 53.1, 53.2, 53.3, 53.4, 53.5, 53.6, 53.7, 53.8, 53.9, 54.0, 54.1, 54.2, 54.3, 54.4, 54.5, 54.6, 54.7, 54.8, 54.9, 55.0, 55.1, 55.2, 55.3, 55.4, 55.5, 55.6, 55.7, 55.8, 55.9, 56.0, 56.1, 56.2, 56.3, 56.4, 56.5, 56.6, 56.7, 56.8, 56.9, 57.0, 57.1, 57.2, 57.3, 57.4, 57.5, 57.6, 57.7, 57.8, 57.9, 58.0, 58.1, 58.2, 58.3, 58.4, 58.5, 58.6, 58.7, 58.8, 58.9, 59.0, 59.1, 59.2, 59.3, 59.4, 59.5, 59.6, 59.7, 59.8, 59.9, 60.0, 60.1, 60.2, 60.3, 60.4, 60.5, 60.6, 60.7, 60.8, 60.9, 61.0, 61.1, 61.2, 61.3, 61.4, 61.5, 61.6, 61.7, 61.8, 61.9, 62.0, 62.1, 62.2, 62.3, 62.4, 62.5, 62.6, 62.7, 62.8, 62.9, 63.0, 63.1, 63.2, 63.3, 63.4, 63.5, 63.6, 63.7, 63.8, 63.9, 64.0, 64.1, 64.2, 64.3, 64.4, 64.5, 64.6, 64.7, 64.8, 64.9, 65.0, 65.1, 65.2, 65.3, 65.4, 65.5, 65.6, 65.7, 65.8, 65.9, 66.0, 66.1, 66.2, 66.3, 66.4, 66.5, 66.6, 66.7, 66.8, 66.9, 67.0, 67.1, 67.2, 67.3, 67.4, 67.5, 67.6, 67.7, 67.8, 67.9, 68.0, 68.1, 68.2, 68.3, 68.4, 68.5, 68.6, 68.7, 68.8, 68.9, 69.0, 69.1, 69.2, 69.3, 69.4, 69.5, 69.6, 69.7, 69.8, 69.9, 70.0, 70.1, 70.2, 70.3, 70.4, 70.5, 70.6, 70.7, 70.8, 70.9, 71.0, 71.1, 71.2, 71.3, 71.4, 71.5, 71.6, 71.7, 71.8, 71.9, 72.0, 72.1, 72.2, 72.3, 72.4, 72.5, 72.6, 72.7, 72.8, 72.9, 73.0, 73.1, 73.2, 73.3, 73.4, 73.5, 73.6, 73.7, 73.8, 73.9, 74.0, 74.1, 74.2, 74.3, 74.4, 74.5, 74.6, 74.7, 74.8, 74.9, 75.0, 75.1, 75.2, 75.3, 75.4, 75.5, 75.6, 75.7, 75.8, 75.9, 76.0, 76.1, 76.2, 76.3, 76.4, 76.5, 76.6, 76.7, 76.8, 76.9, 77.0, 77.1, 77.2, 77.3, 77.4, 77.5, 77.6, 77.7, 77.8, 77.9, 78.0, 78.1, 78.2, 78.3, 78.4, 78.5, 78.6, 78.7, 78.8, 78.9, 79.0, 79.1, 79.2, 79.3, 79.4, 79.5, 79.6, 79.7, 79.8, 79.9, 80.0, 80.1, 80.2, 80.3, 80.4, 80.5, 80.6, 80.7, 80.8, 80.9, 81.0, 81.1, 81.2, 81.3, 81.4, 81.5, 81.6, 81.7, 81.8, 81.9, 82.0, 82.1, 82.2, 82.3, 82.4, 82.5, 82.6, 82.7, 82.8, 82.9, 83.0, 83.1, 83.2, 83.3, 83.4, 83.5, 83.6, 83.7, 83.8, 83.9, 84.0, 84.1, 84.2, 84.3, 84.4, 84.5, 84.6, 84.7, 84.8, 84.9, 85.0, 85.1, 85.2, 85.3, 85.4, 85.5, 85.6, 85.7, 85.8, 85.9, 86.0, 86.1, 86.2, 86.3, 86.4, 86.5, 86.6, 86.7, 86.8, 86.9, 87.0, 87.1, 87.2, 87.3, 87.4, 87.5, 87.6, 87.7, 87.8, 87.9, 88.0, 88.1, 88.2, 88.3, 88.4, 88.5, 88.6, 88.7, 88.8, 88.9, 89.0, 89.1, 89.2, 89.3, 89.4, 89.5, 89.6, 89.7, 89.8, 89.9, 90.0, 90.1, 90.2, 90.3, 90.4, 90.5, 90.6, 90.7, 90.8, 90.9, 91.0, 91.1, 91.2, 91.3, 91.4, 91.5, 91.6, 91.7, 91.8, 91.9, 92.0, 92.1, 92.2, 92.3, 92.4, 92.5, 92.6, 92.7, 92.8, 92.9, 93.0, 93.1, 93.2, 93.3, 93.4, 93.5, 93.6, 93.7, 93.8, 93.9, 94.0, 94.1, 94.2, 94.3, 94.4, 94.5, 94.6, 94.7, 94.8, 94.9, 95.0, 95.1, 95.2, 95.3, 95.4, 95.5, 95.6, 95.7, 95.8, 95.9, 96.0, 96.1, 96.2, 96.3, 96.4, 96.5, 96.6, 96.7, 96.8, 96.9, 97.0, 97.1, 97.2, 97.3, 97.4, 97.5, 97.6, 97.7, 97.8, 97.9, 98.0, 98.1, 98.2, 98.3, 98.4, 98.5, 98.6, 98.7, 98.8, 98.9, 99.0, 99.1, 99.2, 99.3, 99.4, 99.5, 99.6, 99.7, 99.8, 99.9, 100.0

SPECIAL DISTRICTS			
TYPE	SYMBOL	NAME	ARL.M. NO.
FIRE	FD	ROCK HILL	FD108
FIRE	FD	WOODBRIDGE FIRE DIST.	FD088
SCHOOL	SCH	FALLSBURG	482801
SCHOOL	SCH	MONTICELLO	484601
LIBRARY	LD	E.B. CRAWFORD MEM. LIB.	LD003
AMBULANCE	AMB	ROCK HILL AMB. DIST.	AMB80
GARBAGE	GB	FALLSBURG	GBD15
AGRICULTURAL	AD	AG. DIST. #4	AD004

LEGEND	
STATE OR COUNTY LINE	TAX MAP BLOCK NO.
CITY/TOWN OR VILLAGE LINE	FILED PLAN LOT NO.
BLOCK/LINE	FILED PLAN BLOCK NO.
SPECIAL DISTRICT LINE	TAX MAP LOT NO.
EASEMENT LINE	AREA (CALCULATED)
PROPERTY LINE	AREA (CALCULATED)
FILED PLAN LOT LINE	DIMENSION (From Deed)
PATENT LINE	DIMENSION (Searched)
MATCHLINE	STREAM

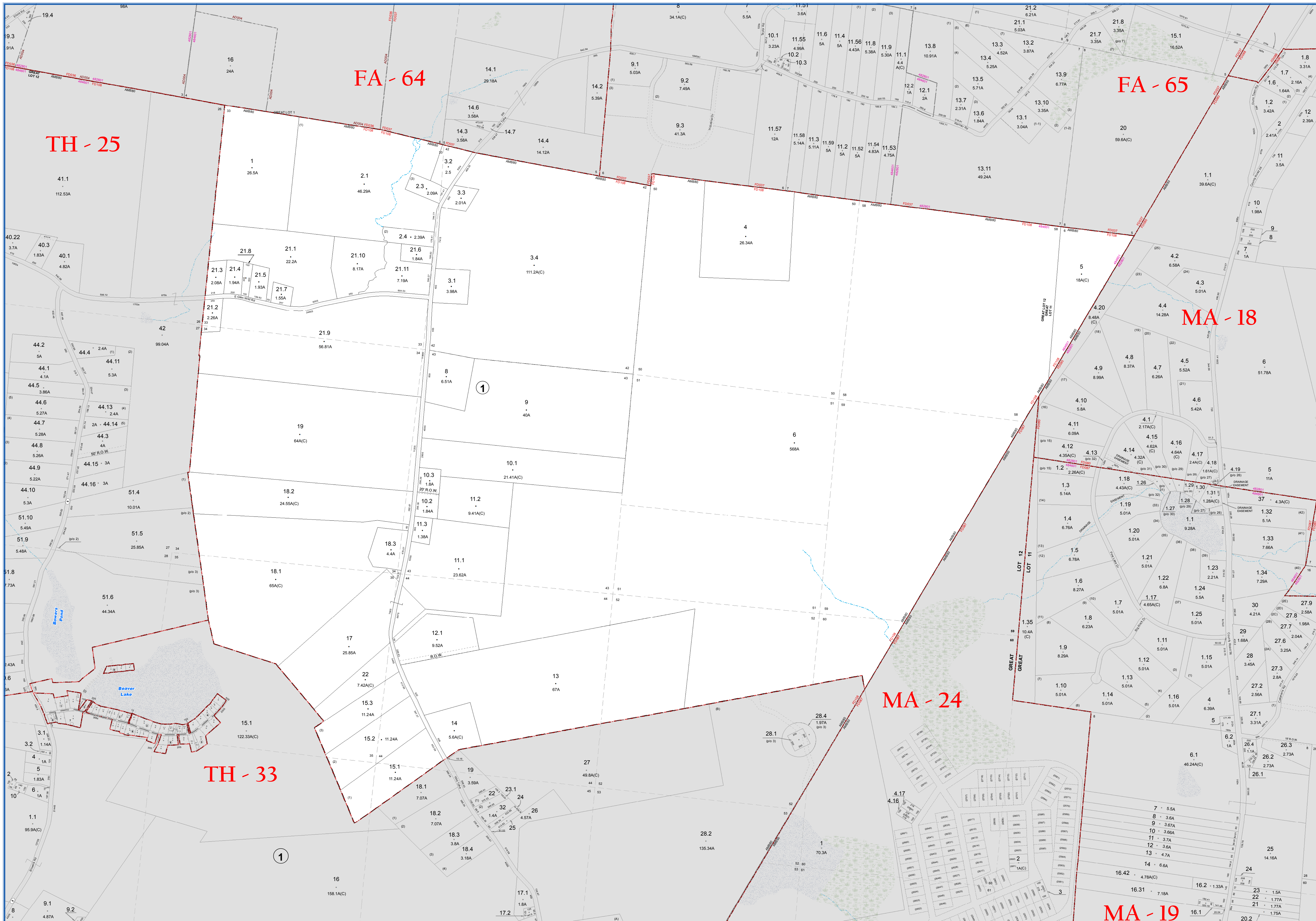


TOWN OF THOMPSON

SULLIVAN COUNTY, NEW YORK
North American datum 1983, State Plane New York East Feet

Photo No: 7-275-276 Date of Map: 1/26/2005
Date of Photo: 6/5/1994 Scale: 1" = 400'
Section No: 25

Current to: 10/17/2018



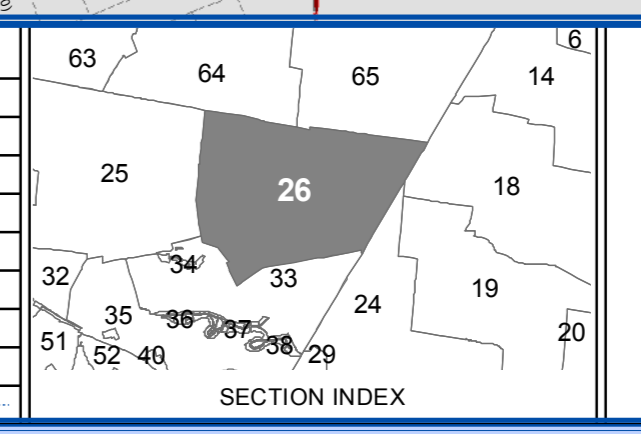
**SULLIVAN COUNTY
TAX MAP DEPARTMENT**
FOR TAX PURPOSES ONLY
NOT TO BE USED FOR CONVEYANCE
LEGEND APPLIES ONLY TO THE
UNSHADED PORTION OF THE MAP
North American Datum 1983, New York East

**Sullivan
COUNTY CATSKILLS**
Municipality of Opportunity
Office of Real Property Services
Sullivan County Government Center
100 North St., Monticello, NY 12701
Phone: (849) 897-2221

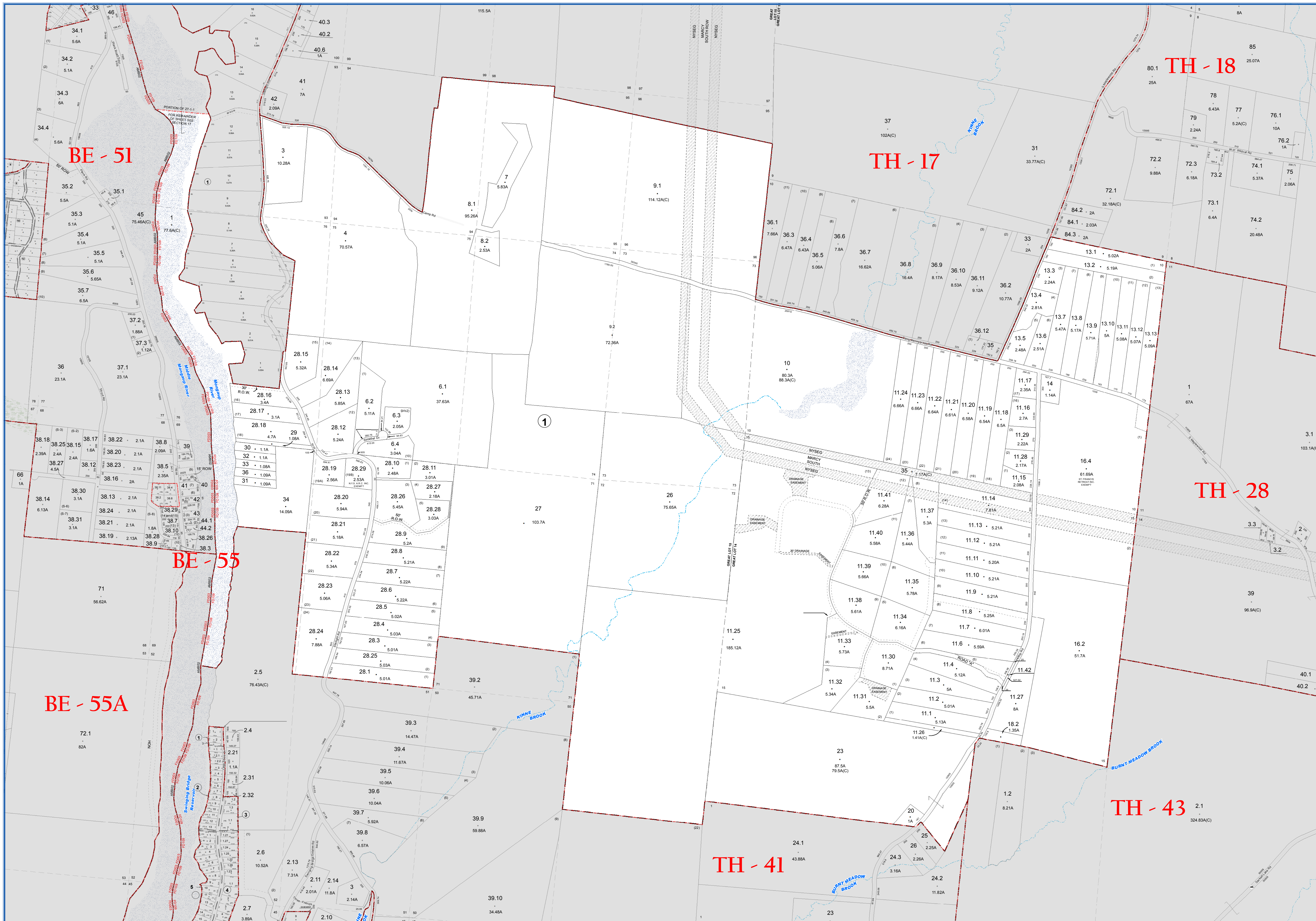
REVISION TABLE	
DATE	CHANGES
7/19/2010	Subdivide 26-1-2-1 creating 2.3 & 2.4
10/12/2005	

SPECIAL DISTRICTS			
TYPE	SYMBOL	NAME	ARL.M. NO.
SCHOOL	SCH	MONTICELLO	484601
SCHOOL	SCH	FALLSBURG	482651
FIRE	FD	SUMMITVILLE	FD0361
FIRE	FD	WURTSBORO	FD0362
FIRE	FD	WOODBRIDGE FIRE DIST.	FD0366
FIRE	FD	MOUNTAINDALE	FD037
FIRE	FD	ROCK HILL	FD108

LEGEND	
STATE OR COUNTY LINE	TAX MAP BLOCK NO.
CITY/TOWN OR VILLAGE LINE	FLEED PLAN BLOCK NO.
BLOCK/LINE	FLEED PLAN BLOCK NO.
SPECIAL DISTRICT LINE	TAX MAP LOT NO.
EASEMENT LINE	AREA (SALVAGE)
PROPERTY LINE	AREA (SALVAGE)
FLEED PLAN LOT LINE	DIMENSION (From Deed)
PATENT LINE	DIMENSION (Searched)
MATCHLINE	STREAM



TAX MAP
TOWN OF THOMPSON
SULLIVAN COUNTY, NEW YORK
North American datum 1983, State Plane New York East Feet
Photo No: 7-275-278-277 Date of Map: 2/8/1987
Date of Photo: 6/5/1954 Scale: 1" = 400'
Section No: 26
Current to: 10/17/2018



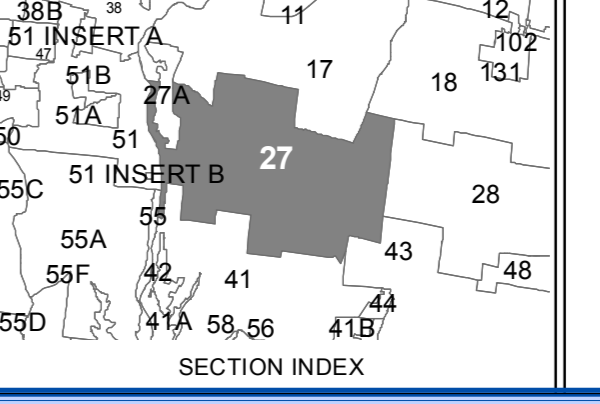
SULLIVAN COUNTY TAX MAP DEPARTMENT
 FOR TAX PURPOSES ONLY
 NOT TO BE USED FOR CONVEYANCE

Sullivan County Catskills
 Office of Real Property Services
 Sullivan County Government Center
 100 North St., Monticello, NY 12701
 Phone: (849) 897-2221

REVISION TABLE			
DATE	CHANGES	DATE	CHANGES
1/20/2005			

SPECIAL DISTRICTS			
TYPE	SYMBOL	NAME	ARLM NO.
FIRE	FD	MONTICELLO JOINT	FD109
FIRE	FD	MONTICELLO VALLEY	FD003
SCHOOL	SCH	MONTICELLO	494001
LIBRARY	LD	E.B. CRAWFORD MEM. LIB.	LD001
LIBRARY	LD	E.B. CRAWFORD MEM. LIB.	LD003
AMBULANCE	AMB	BETHEL VOL. AMB. DIST.#2	AMB02

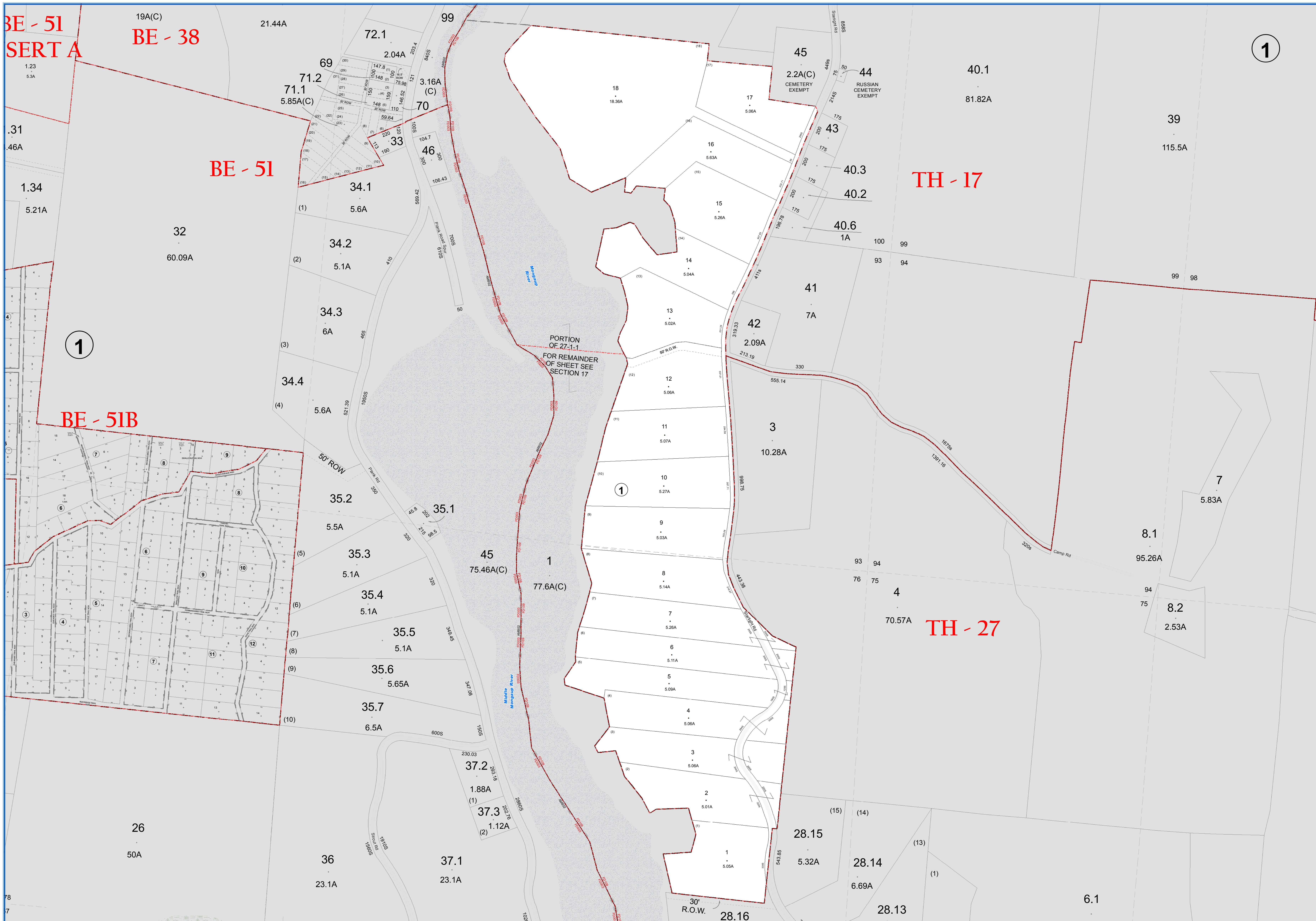
LEGEND	
STATE OR COUNTY LINE	TAX MAP BLOCK NO.
CITY/TOWN OR VILLAGE LINE	FILED PLAN LOT NO.
BLOCK LIMIT	FILED PLAN BLOCK NO.
SPECIAL DISTRICT LINE	TAX MAP LOT NO.
EASEMENT LINE	AREA (From Deed)
PROPERTY LINE	AREA (Callaway)
FILED PLAN LOT LINE	AREA (From Deed)
PATENT LINE	DIMENSION (Square)
MATCH LINE	STREAM



TOWN OF THOMPSON
 SULLIVAN COUNTY, NEW YORK
 North American datum 1983, State Plane New York East Feet

Photo No: 585.86 E-107.108.109.110a of Map 2/8/1987
 Date of Photo: 6/5/1984 Scale: 1" = 400'
 Section No: 27

Current to: 10/17/2018



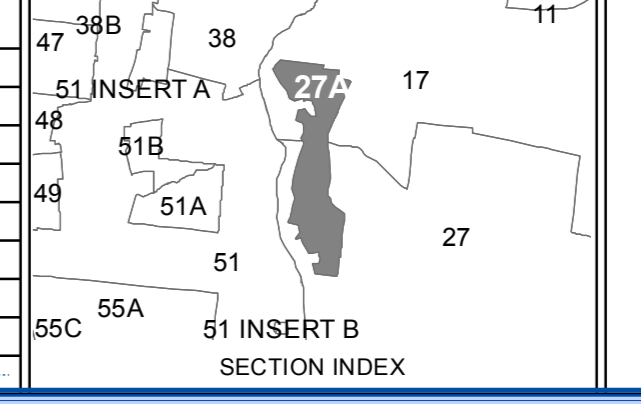
SULLIVAN COUNTY TAX MAP DEPARTMENT
 FOR TAX PURPOSES ONLY
 NOT TO BE USED FOR CONVEYANCE
 LEGEND APPLIES ONLY TO THE UNSHADED PORTION OF THE MAP
 North American Datum 1983, New York East



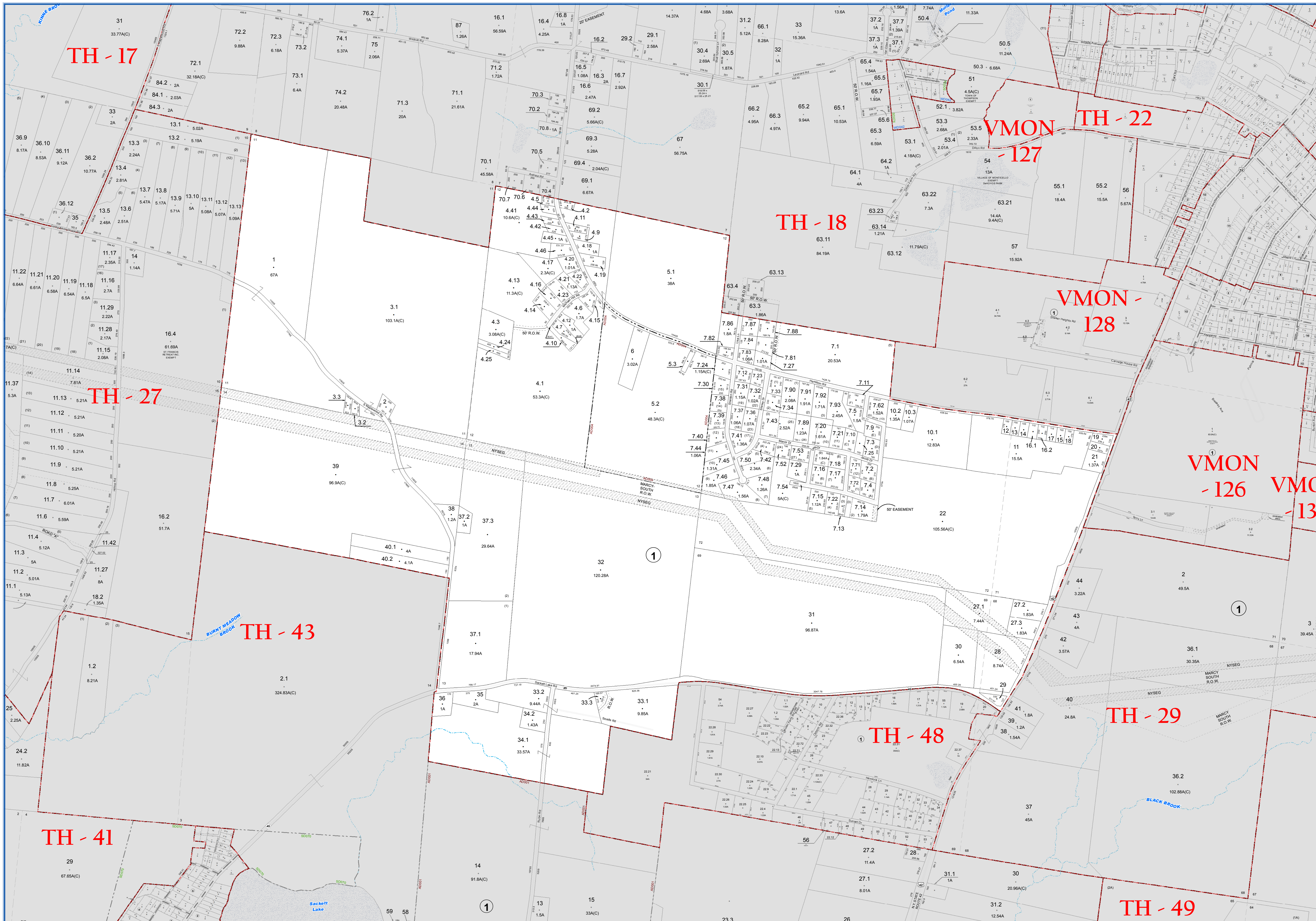
REVISION TABLE			
DATE	CHANGES	DATE	CHANGES
1/18/2005			
4/25/1994			
7/25/1985			

SPECIAL DISTRICTS			
TYPE	SYMBOL	NAME	ARLM NO.
FIRE	FD	MONTICELLO JOINT	FD109
SCHOOL	SCH	MONTICELLO	4816937
LIBRARY	LD	E.B. CRAWFORD MEM. LIB.	LD003

LEGEND	
STATE OR COUNTY LINE	TAX MAP BLOCK NO.
CITY/TOWN OR VILLAGE LINE	FILED PLAN LOT NO.
BLOCK LIMIT	FILED PLAN BLOCK NO.
SPECIAL DISTRICT LINE	TAX MAP LOT NO.
EASEMENT LINE	AREA (From Deed)
PROPERTY LINE	AREA (SALVAGED)
FILED PLAN LOT LINE	DIMENSION (From Deed)
PATENT LINE	DIMENSION (Searched)
MATCH LINE	STREAM



TOWN OF THOMPSON
 SULLIVAN COUNTY, NEW YORK
 North American datum 1983, State Plane New York East Feet
 Photo No: 58586 E-107, 108, 109, 110 (Scale of Map) 6/5/1984
 Date of Photo: 6/5/1984 Scale: 1" = 200'
 Section No: 27A
 Current to: 10/17/2018



SULLIVAN COUNTY TAX MAP DEPARTMENT

FOR TAX PURPOSES ONLY
NOT TO BE USED FOR CONVEYANCE

LEGEND APPLIES ONLY TO THE
UNSHADED PORTION OF THE MAP

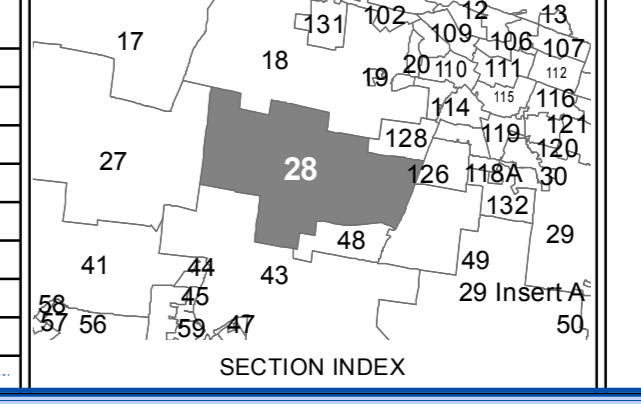
North American Datum 1983, New York East

Owned & Maintained by:
Office of Real Property Services
Sullivan County Government Center
100 North St. Monticello, NY 12701
Phone: (845) 897-2221

REVISION TABLE	
DATE	CHANGES
7/13/2017	Split 28-1-37 now 28-1-37.1 & 37.2
12/16/2008	Combine 28-1-25.1 & 26-1 with 2-1-22
10/11/2005	

SPECIAL DISTRICTS			
TYPE	SYMBOL	NAME	ARL NO.
FIRE	FD	MONTICELLO JOINT	FD109
SCHOOL	SCH	MONTICELLO	4846651
LIBRARY	LD	E.B. CRAWFORD MEM. LIB.	LD003
AGRICULTURAL	AD	AG. DIST. #4	AD004

LEGEND	
STATE OR COUNTY LINE	TAX MAP BLOCK NO.
CITY/TOWN OR VILLAGE LINE	FLEED PLAN BLOCK NO.
BLOCK/VILLAGE	FLEED PLAN LOT NO.
SPECIAL DISTRICT LINE	TAX MAP LOT NO.
EASEMENT LINE	AREA (From Deed)
PROPERTY LINE	AREA (Call/Map)
FLEED PLAN LOT LINE	DIMENSION (From Deed)
PATENT LINE	DIMENSION (Search)
MATCH LINE	STREAM

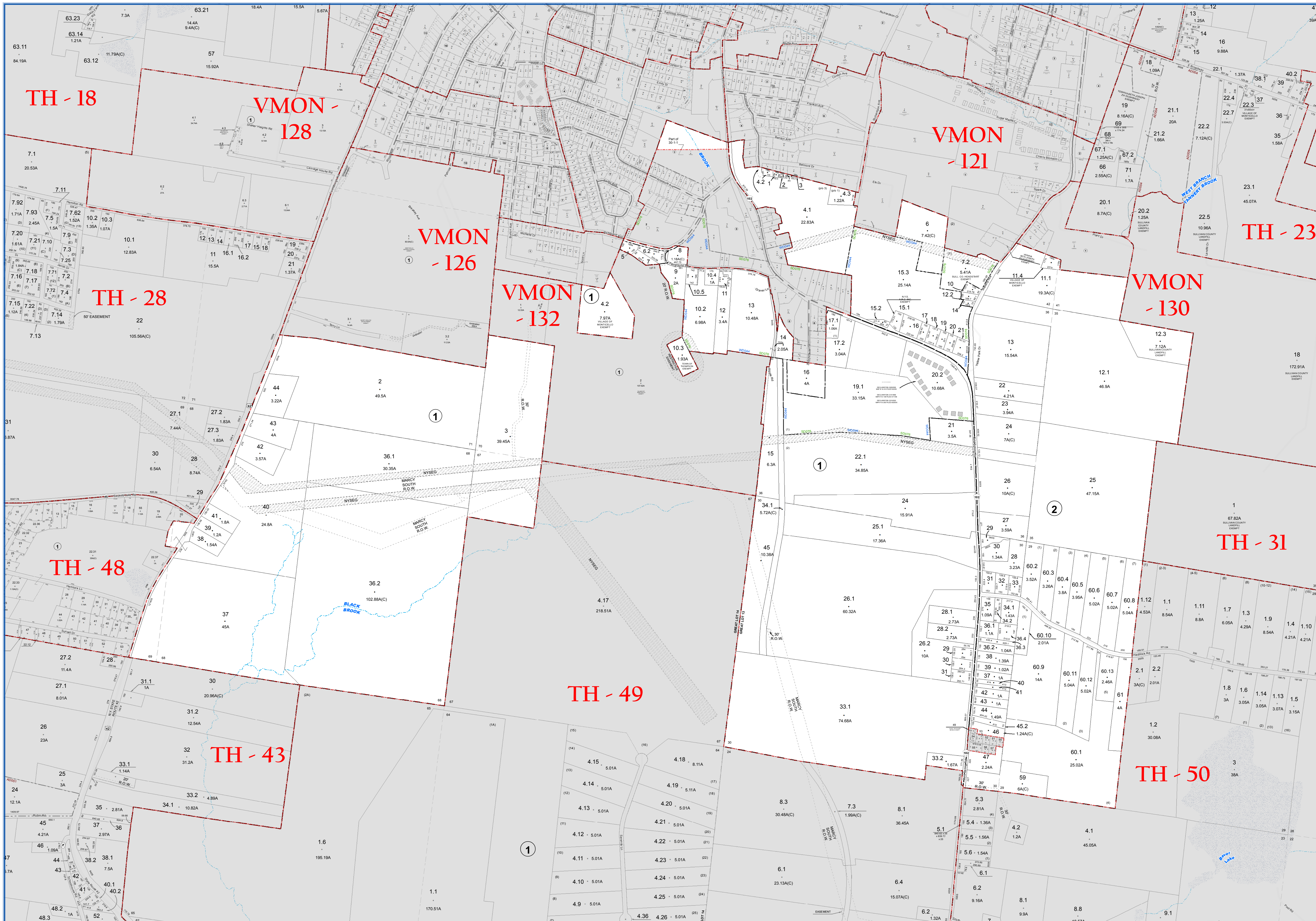


TOWN MAP

TOWN OF THOMPSON
SULLIVAN COUNTY, NEW YORK
North American datum 1983, State Plane New York East Feet

Photo No: 8-107,108,109 Date of Map: 2/9/1987
Date of Photo: 6/5/1984 Scale: 1" = 400'
Section No: 28

Current to: 10/17/2018



SULLIVAN COUNTY TAX MAP DEPARTMENT
 FOR TAX PURPOSES ONLY
 NOT TO BE USED FOR CONVEYANCE

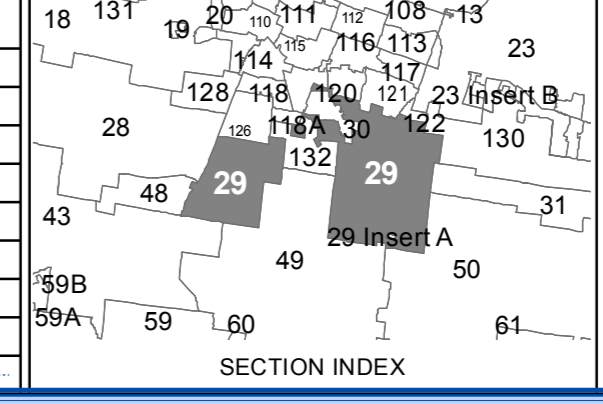
LEGEND APPLIES ONLY TO THE UNSHADED PORTION OF THE MAP

Office of Real Property Services
 Sullivan County Government Center
 100 North St., Monticello, NY 12701
 Phone: (849) 897-2221

REVISION TABLE			
DATE	CHANGES	DATE	CHANGES
3/25/2016	Annexed TH 29-2-7 into Village n/v/s 121-1-20		
3/25/2016	Annexed TH 29-2-8 into Village n/v/s 121-1-21		
8/13/2013	Combine 29-1-35 with 49-1-4		
8/19/2009	28-1-46 annexed to Village (128-1-5)		
9/25/2008	Combined 29-1-19, 2, 20, 3, & 22 with 19-1		
9/25/2008	Subdivide 29-1-22 into 22.1 & 22.2		
10/13/2005			

SPECIAL DISTRICTS					
TYPE	SYMBOL	NAME	ARLM NO.	TYPE	SYMBOL
FIRE	FD	MONTICELLO JOINT	FD109		
SCHOOL	SCH	MONTICELLO	4846631		
WATER	WD	COLD SPRING ROAD	WD044		
SEWER	SD	COLD SPRING ROAD	SD078		
LIBRARY	LD	E.B. CRAWFORD MEM. LIB.	LD003		

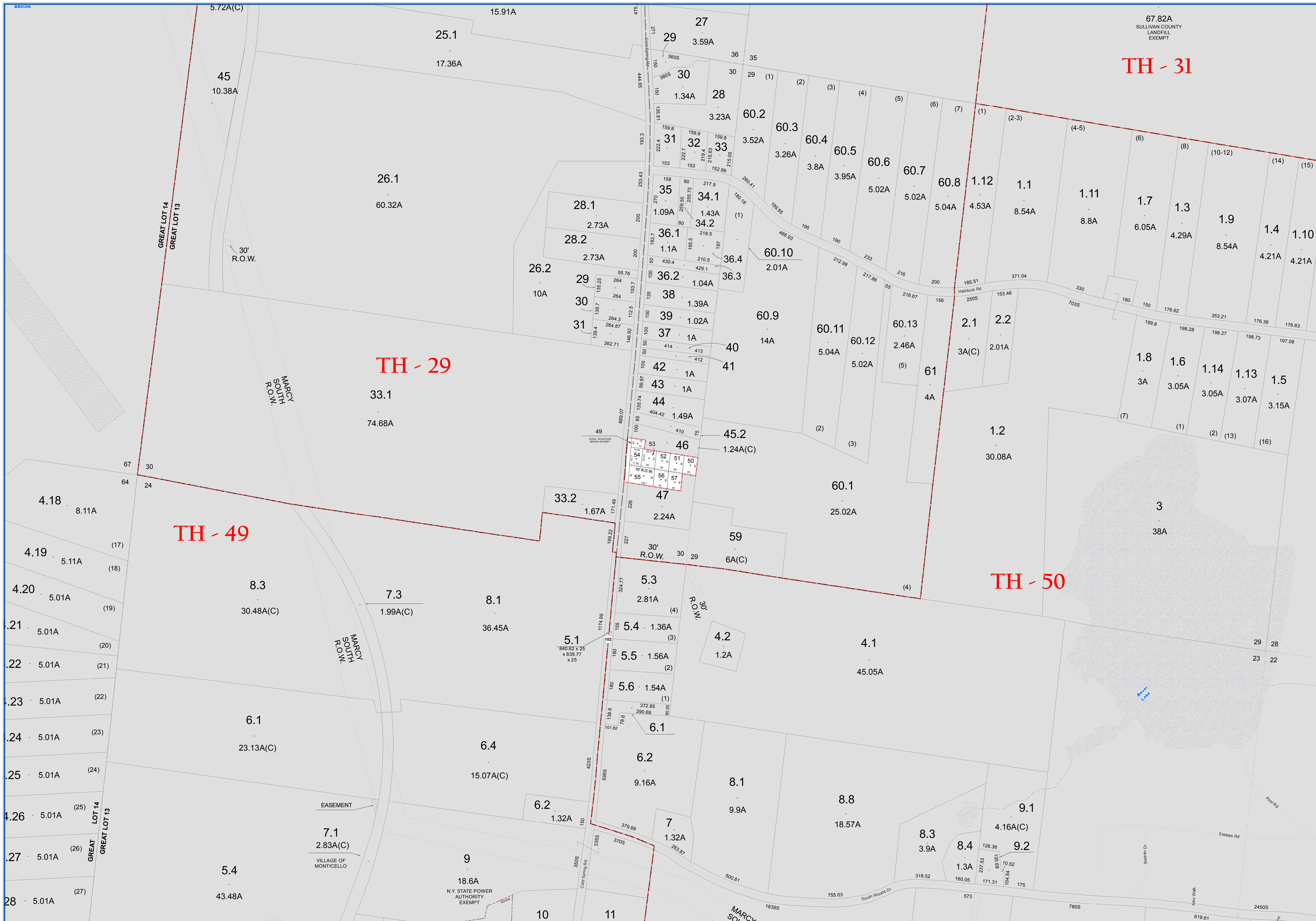
LEGEND	
STATE OR COUNTY LINE	TAX MAP BLOCK NO.
CITY/TOWN OR VILLAGE LINE	FILED PLAN BLOCK NO.
BLOCK/LINE	FILED PLAN BLOCK NO.
SPECIAL DISTRICT LINE	TAX MAP LOT NO.
EASEMENT LINE	AREA (Calculated)
PROPERTY LINE	AREA (Calculated)
FILED PLAN LOT LINE	DIMENSION (from Deed)
PATENT LINE	DIMENSION (Scribed)
MATCH LINE	STREAM



TOWN OF THOMPSON
 SULLIVAN COUNTY, NEW YORK
 North American datum 1983, State Plane New York East Foot

Photo No: 8-106,107,108 Date of Map: 2/8/1987
 Date of Photo: 8/5/1984 Scale: 1" = 400'
 Section No: 29

Current to: 10/17/2018



67.82A
SULLIVAN COUNTY
LANDFILL
EXEMPT

TH - 31

TH - 29

TH - 49

TH - 50

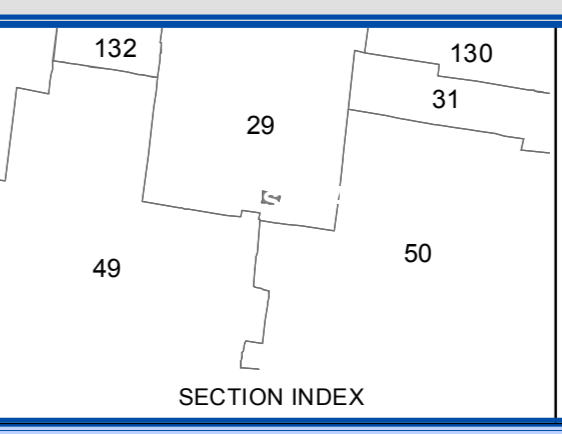
SULLIVAN COUNTY
TAX MAP DEPARTMENT
FOR TAX PURPOSES ONLY
NOT TO BE USED FOR CONVEYANCE
LEGEND APPLIES ONLY TO THE
UNSHADED PORTION OF THE MAP
North American Datum 1983, New York East



REVISION TABLE			
DATE	CHANGES	DATE	CHANGES

SPECIAL DISTRICTS			
TYPE	SYMBOL	NAME	ARLM NO.

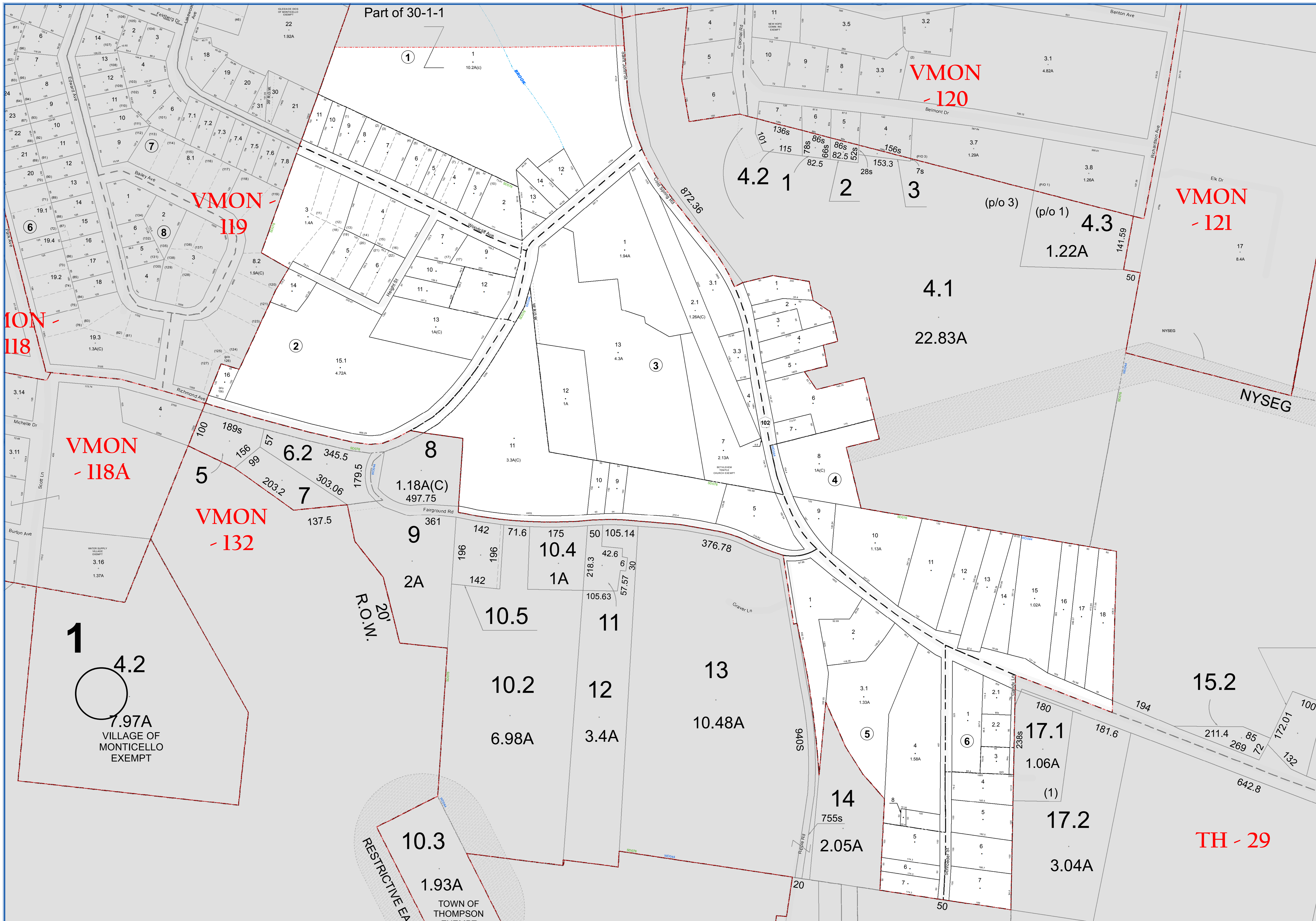
LEGEND	
STATE OR COUNTY LINE	TAX MAP BLOCK NO.
CITY/TOWN OR VILLAGE LINE	FILED PLAN LOT NO.
BLOCK LIMIT	FILED PLAN BLOCK NO.
SPECIAL DISTRICT LINE	TAX MAP LOT NO.
EASEMENT LINE	AREA (SALVAGE)
PROPERTY LINE	AREA (SALVAGE)
FILED PLAN LOT LINE	DIMENSION (From Deed)
PATENT LINE	DIMENSION (Searched)
MATCH LINE	STREAM



TOWN OF THOMPSON
SULLIVAN COUNTY, NEW YORK
North American datum 1983, State Plane New York East Feet

Photo No: 6-106,107,108 Date of Map: 2/8/1967
Date of Photo: 6/5/1964 Scale: 1" = 200'
Section No: 29 Insert A

Current to: 10/17/2018



SULLIVAN COUNTY TAX MAP DEPARTMENT
 FOR TAX PURPOSES ONLY
 NOT TO BE USED FOR CONVEYANCE

LEGEND APPLIES ONLY TO THE UNSHADED PORTION OF THE MAP

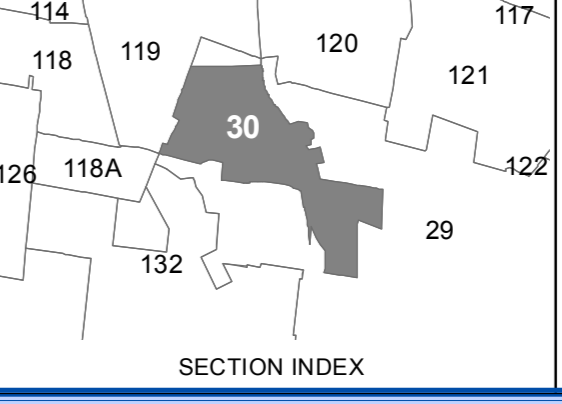
North American Datum 1983, New York East



REVISION TABLE			
DATE	CHANGES	DATE	CHANGES
11/6/2017	Combo: 30-1-1 & 30-3-2.2 Combined into 30-1-1	8/9/1999	
11/6/2017	Combo: 30-1-1 & 30-3-2.2 Combined into 30-1-1	8/9/1999	
3/23/2010	Combine 30-2-3 with 30-3-7	2/11/1998	
12/28/2009	30-3-2.3 created from 2.1 per 363/111	7/8/1995	
3/2/2009	Combine 30-2-15.2 with 30-2-14	1/10/1995	
2/25/2009	BL Agreement splits 30-2-15		
10/13/2005			
13/12/2005			

SPECIAL DISTRICTS			
TYPE	SYMBOL	NAME	ARLM NO.
FIRE	FD	MONTICELLO JOINT	FD109
SCHOOL	SCH	MONTICELLO	4846631
WATER	WO	COLD SPRING ROAD	WD044
SEWER	SD	COLD SPRING ROAD	SD076
LIBRARY	LD	E.B. CRAWFORD MEM. LIB.	LD003

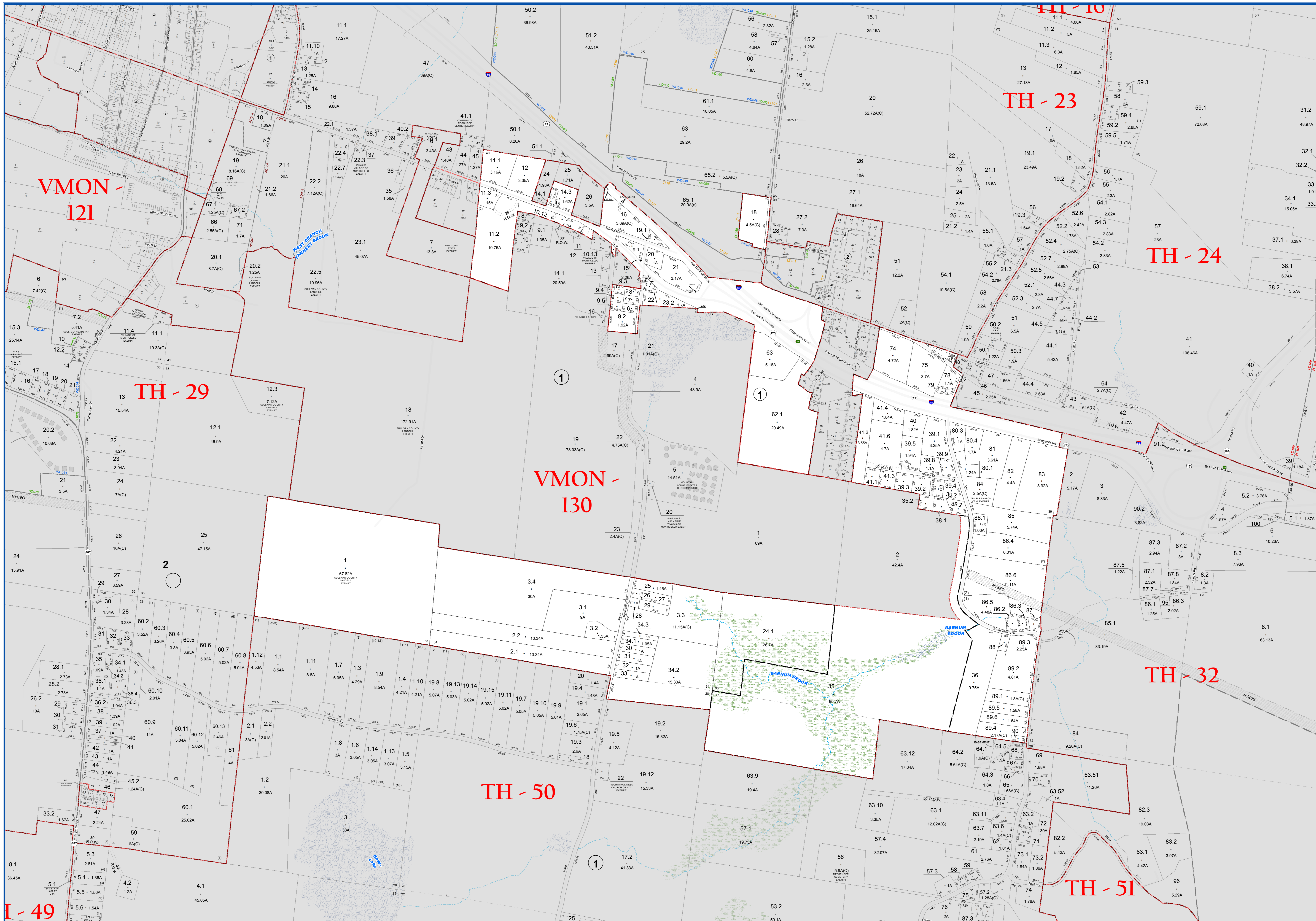
LEGEND	
STATE OR COUNTY LINE	TAX MAP BLOCK NO.
CITY/TOWN OR VILLAGE LINE	FILED PLAN LOT NO.
BLOCK LIMIT	FILED PLAN BLOCK NO.
SPECIAL DISTRICT LINE	TAX MAP LOT NO.
EASEMENT LINE	AREA (From Deed)
PROPERTY LINE	AREA (Salvaged)
FILED PLAN LOT LINE	DIMENSION (From Deed)
PATENT LINE	DIMENSION (Scribed)
MATCH LINE	STREAM



TOWN OF THOMPSON
 SULLIVAN COUNTY, NEW YORK
 North American datum 1983, State Plane New York East Feet

Photo No: 6-107-108 Date of Map: 9/20/1994
 Date of Photo: 6/5/1994 Scale: 1" = 100'
 Section No: 30

Current to: 10/17/2018



SULLIVAN COUNTY TAX MAP DEPARTMENT

FOR TAX PURPOSES ONLY
NOT TO BE USED FOR CONVEYANCE

LEGEND APPLIES ONLY TO THE UNSHADED PORTION OF THE MAP

North American Datum 1983, New York East

Owned & Maintained by
Office of Real Property Services
Sullivan County Government Center
100 North St., Monticello, NY 12701
Phone: (849) 897-2221

REVISION TABLE	
DATE	CHANGES
10/22/2015	Split 31-1-89.2 into 89.2 and 89.8
10/22/2015	Corr: 31-1-89.2 & 89.8 into 89.3
12/26/2017	Redline Parcel 31-1-70
9/22/2017	Subdivision 31-1-85.5 into 31-1-85.5 & 85.6
3/23/2015	Annexed TH 31-1-13 into VMON NKA 130-1-24
2/26/2014	31-1-94 annexed to Village
2/26/2014	31-1-10.2 annexed to Village
2/26/2014	31-1-10.3 annexed to Village

SPECIAL DISTRICTS			
TYPE	SYMBOL	NAME	ARL.M. NO.
FIRE	FD	MONTICELLO JOINT	FD109
SCHOOL	SCH	MONTICELLO	484661
LIBRARY	LD	E.B. CRAWFORD MEM. LIB.	LD003

LEGEND	
STATE OR COUNTY LINE	TAX MAP BLOCK NO.
CITY/TOWN OR VILLAGE LINE	FILED PLAN LOT NO.
BLOCK/LINE	FILED PLAN BLOCK NO.
SPECIAL DISTRICT LINE	TAX MAP LOT NO.
EASEMENT LINE	AREA (From Deed)
PROPERTY LINE	AREA (Calculated)
FILED PLAN LOT LINE	DIMENSION (From Deed)
PATENT LINE	DIMENSION (Scribed)
MATCH LINE	STREAM

TOWN OF THOMPSON

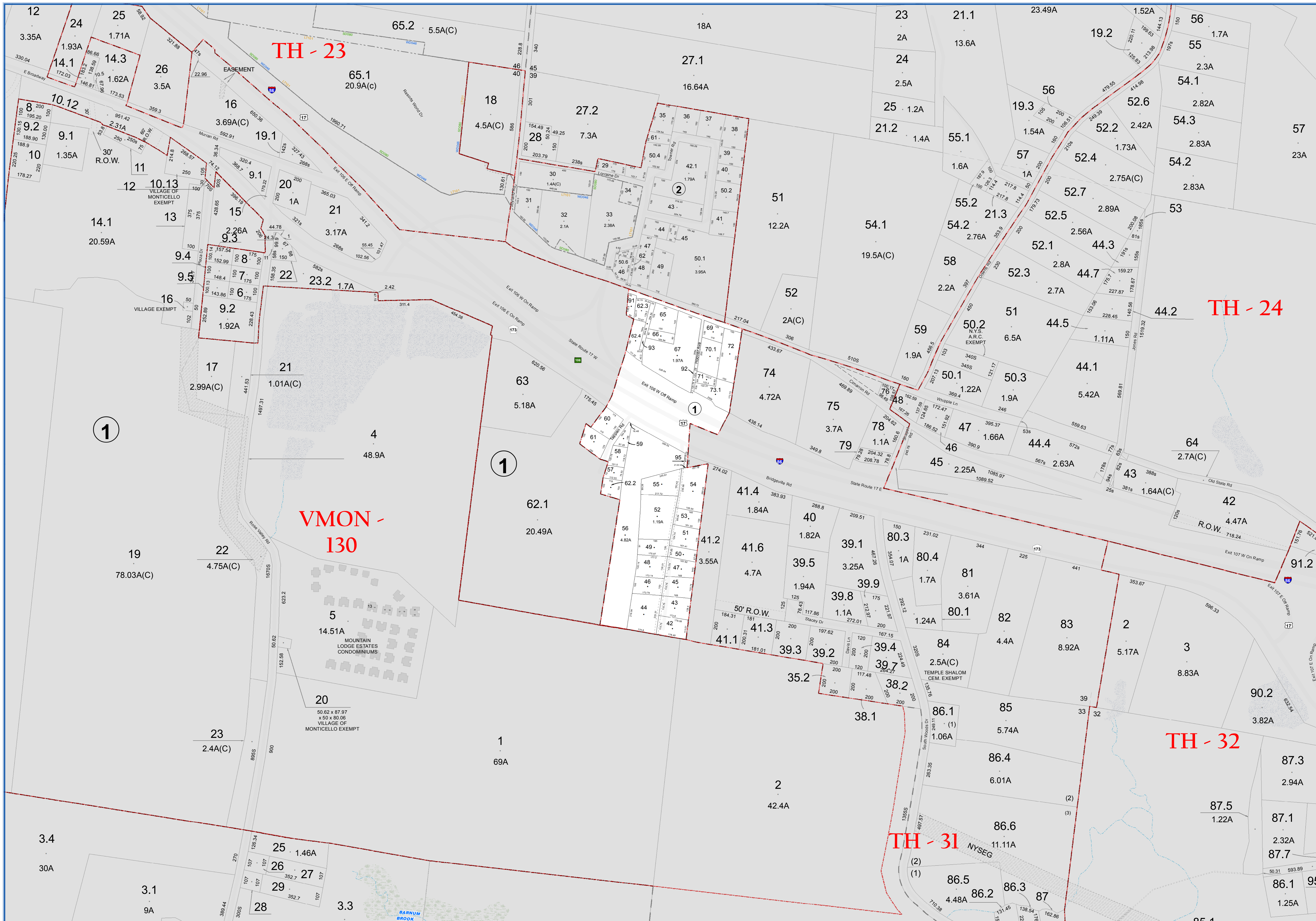
SULLIVAN COUNTY, NEW YORK

North American datum 1983, State Plane New York East Feet

Photo No: 8-106-107 Date of Map: 2/8/1987
 Date of Photo: 6/5/1954 Scale: 1" = 400'
 Section No: 31

SECTION INDEX

Current to: 10/17/2018



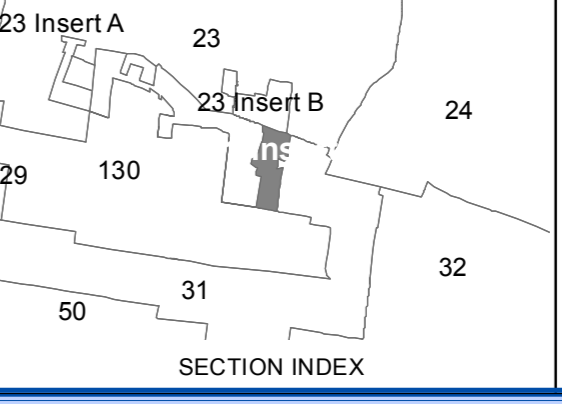
SULLIVAN COUNTY TAX MAP DEPARTMENT
 FOR TAX PURPOSES ONLY
 NOT TO BE USED FOR CONVEYANCE

Office of Real Property Services
 Sullivan County Government Center
 100 North St., Monticello, NY 12701
 Phone: (849) 897-2221

REVISION TABLE			
DATE	CHANGES	DATE	CHANGES

SPECIAL DISTRICTS			
TYPE	SYMBOL	NAME	ARLM NO.

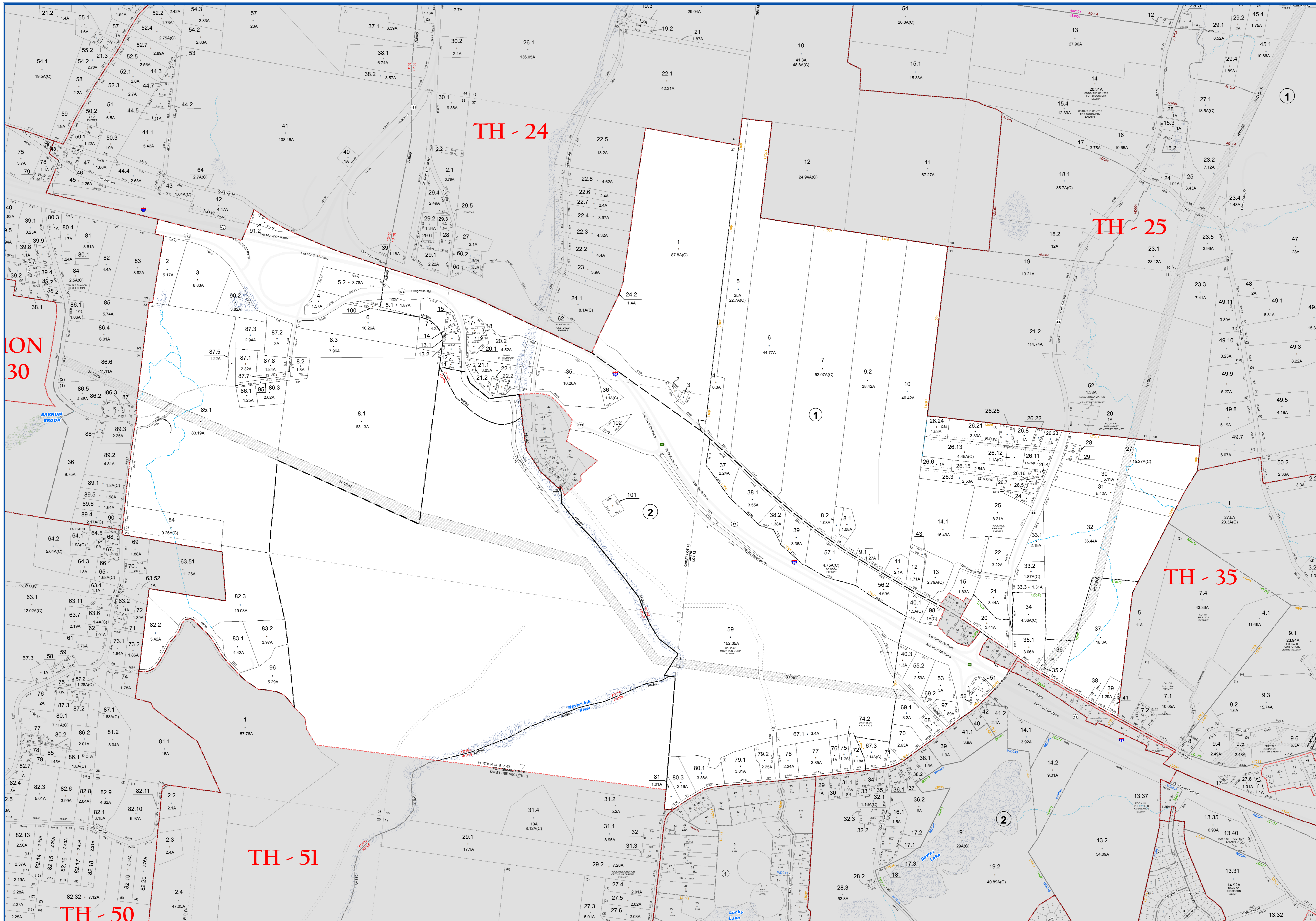
LEGEND	
STATE OR COUNTY LINE	TAX MAP BLOCK NO.
CITY/TOWN OR VILLAGE LINE	FILED PLAN LOT NO.
BLOCK LIMIT	FILED PLAN BLOCK NO.
SPECIAL DISTRICT LINE	TAX MAP LOT NO.
EASEMENT LINE	AREA (From Deed)
PROPERTY LINE	AREA (Call/Map)
FILED PLAN LOT LINE	DIMENSION (From Deed)
PATENT LINE	DIMENSION (Search)
MATCH LINE	STREAM



TOWN OF THOMPSON
 SULLIVAN COUNTY, NEW YORK
 North American datum 1983, State Plane New York East Foot

Photo No: 6-106-107 Date of Map: 2/8/1987
 Date of Photo: 6/5/1984 Scale: 1" = 200'
 Section No: 31 Insert A

TAX MAP
 Current to: 10/17/2018



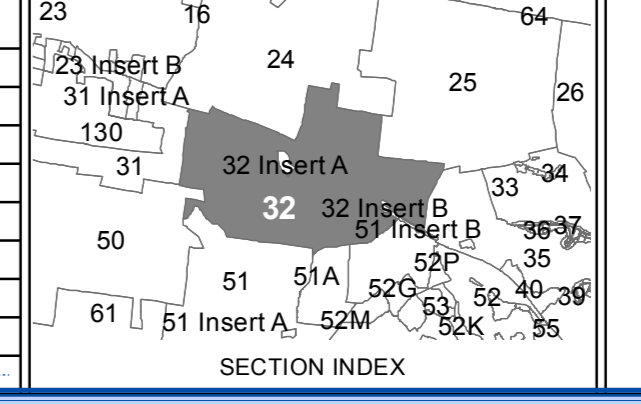
SULLIVAN COUNTY TAX MAP DEPARTMENT
 FOR TAX PURPOSES ONLY
 NOT TO BE USED FOR CONVEYANCE
 LEGEND APPLIES ONLY TO THE UNSHADED PORTION OF THE MAP
 North American Datum 1983, New York East

Sullivan COUNTY CATSKILLS
 Mountains of Opportunity
 Office of Real Property Services
 Sullivan County Government Center
 100 North St., Monticello, NY 12701
 Phone: (849) 897-2221

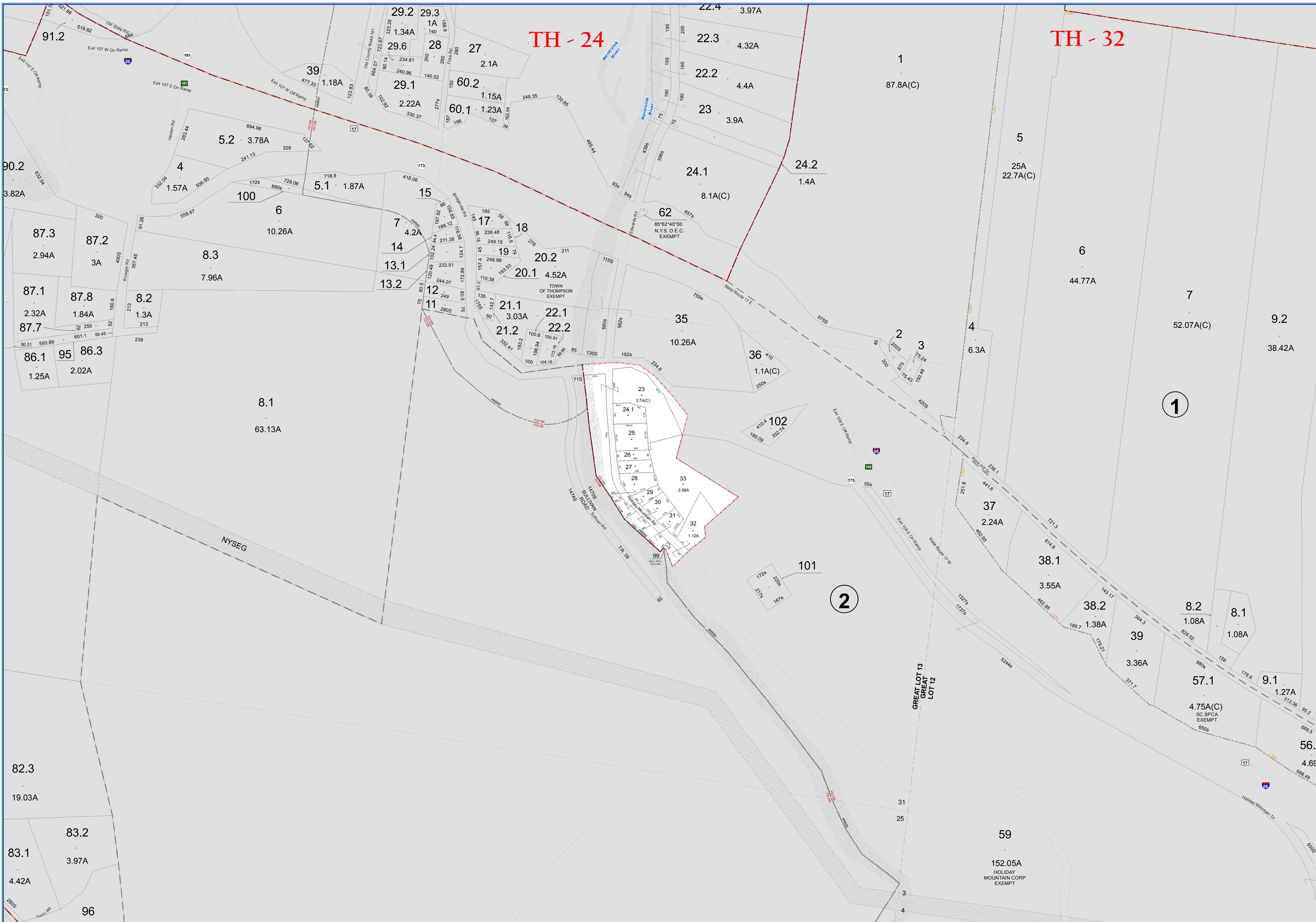
REVISION TABLE			
DATE	CHANGES	DATE	CHANGES
5/11/2011	32-2-17 Appropriation		
4/22/2011	32-2-20-2 Appropriation		
3/25/2011	Combine 32-1-45 with 39		
11/17/2010	32-2-16 Appropriation		
6/30/2009	Split 32-2-6 by 3569/86 and letter from assessor		
10/13/2005			

SPECIAL DISTRICTS			
TYPE	SYMBOL	NAME	ARL/M NO.
FIRE	FD	ROCK HILL	FD108
FIRE	FD	MONTICELLO JOINT	FD109
SCHOOL	SCH	MONTICELLO	484601
SCHOOL	LT	ROCK HILL	LT091
LIBRARY	LD	E.B. CRAWFORD MEM. LIB.	LD003
AMBULANCE	AMB	ROCK HILL AMB. DIST.	AMB80
SEWER	SD	ROCK HILL	SD078

LEGEND	
STATE OR COUNTY LINE	TAX MAP BLOCK NO.
CITY/TOWN OR VILLAGE LINE	FILED PLAN LOT NO.
BLOCK/LINE	FILED PLAN BLOCK NO.
SPECIAL DISTRICT LINE	TAX MAP LOT NO.
EASEMENT LINE	AREA (From Deed)
PROPERTY LINE	AREA (Calculated)
FILED PLAN LOT LINE	DIMENSION (From Deed)
PATENT LINE	DIMENSION (Scribed)
MATCH LINE	STREAM



TOWN OF THOMPSON
 SULLIVAN COUNTY, NEW YORK
 North American datum 1983, State Plane New York East Feet
 Photo No: 6-105-106 Date of Map: 2/10/2005
 Date of Photo: 6/5/1954 Scale: 1" = 400'
 Section No: 32
 Current to: 10/17/2018



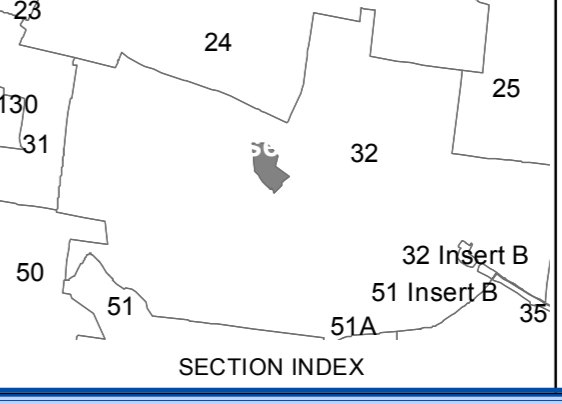
SULLIVAN COUNTY TAX MAP DEPARTMENT
 FOR TAX PURPOSES ONLY
 NOT TO BE USED FOR CONVEYANCE
 LEGEND APPLIES ONLY TO THE UNSHADED PORTION OF THE MAP
 North American Datum 1983, New York East

Sullivan COUNTY CATSKILLS
 Municipality of Opportunity
 Owned & Maintained by:
Office of Real Property Services
 Sullivan County Government Center
 100 North St., Monticello, NY 12701
 Phone: (845) 837-2221

REVISION TABLE			
DATE	CHANGES	DATE	CHANGES

SPECIAL DISTRICTS			
TYPE	SYMBOL	NAME	ARLM NO.

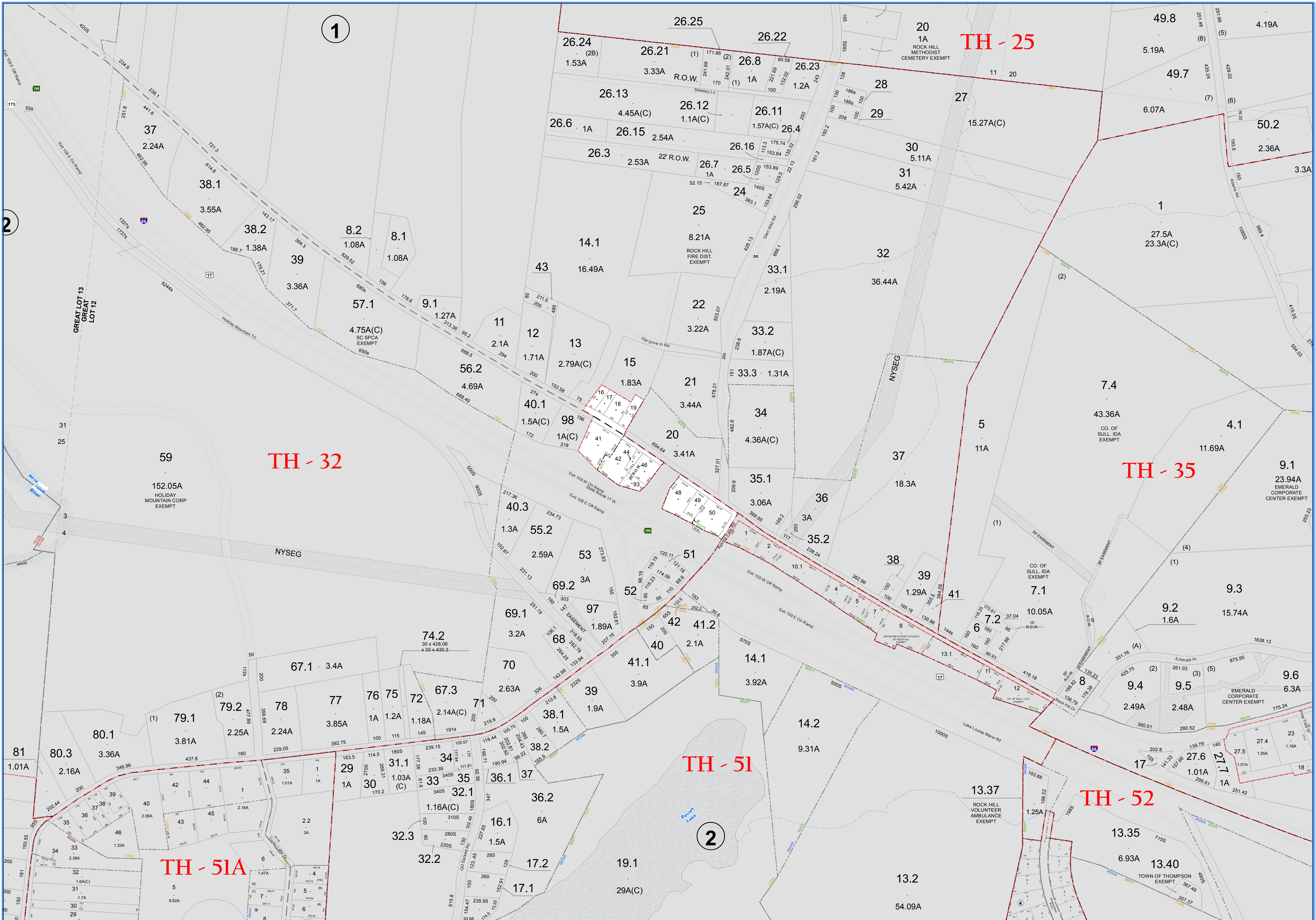
LEGEND	
STATE OR COUNTY LINE	TAX MAP BLOCK NO. (4)
CITY/TOWN OR VILLAGE LINE	FILED PLAN LOT NO. (9)
BLOCK LIMIT	FILED PLAN BLOCK NO. (3)
SPECIAL DISTRICT LINE	TAX MAP LOT NO. (2)
EASEMENT LINE	AREA (From Deed) 13.6A
PROPERTY LINE	AREA (Calculated) 14.2A(C)
FILED PLAN LOT LINE	DIMENSION (From Deed) 2.6
PATENT LINE	DIMENSION (Search) 079
MATCH LINE	STREAM



TOWN OF THOMPSON
 SULLIVAN COUNTY, NEW YORK
 North American datum 1983, State Plane New York East Feet

Photo No: 6-105-106 Date of Map: 2/19/2005
 Date of Photo: 6/5/1994 Scale: 1" = 200'
 Section No: 32 Insert A

Current to: 10/17/2018



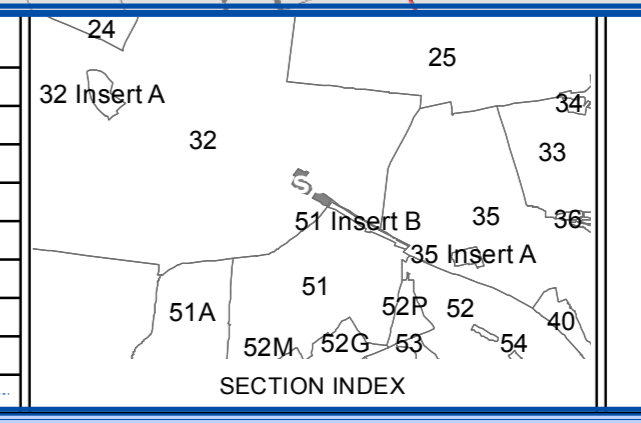
SULLIVAN COUNTY TAX MAP DEPARTMENT
 FOR TAX PURPOSES ONLY
 NOT TO BE USED FOR CONVEYANCE
 LEGEND APPLIES ONLY TO THE UNSHADED PORTION OF THE MAP
 North American Datum 1983, New York East

Sullivan County Catskills
 Division of Real Property Services
 Sullivan County Government Center
 100 North St., Monticello, NY 12701
 Phone: (845) 897-2221

REVISION TABLE			
DATE	CHANGES	DATE	CHANGES

SPECIAL DISTRICTS							
TYPE	SYMBOL	NAME	ARLM NO.	TYPE	SYMBOL	NAME	ARLM NO.

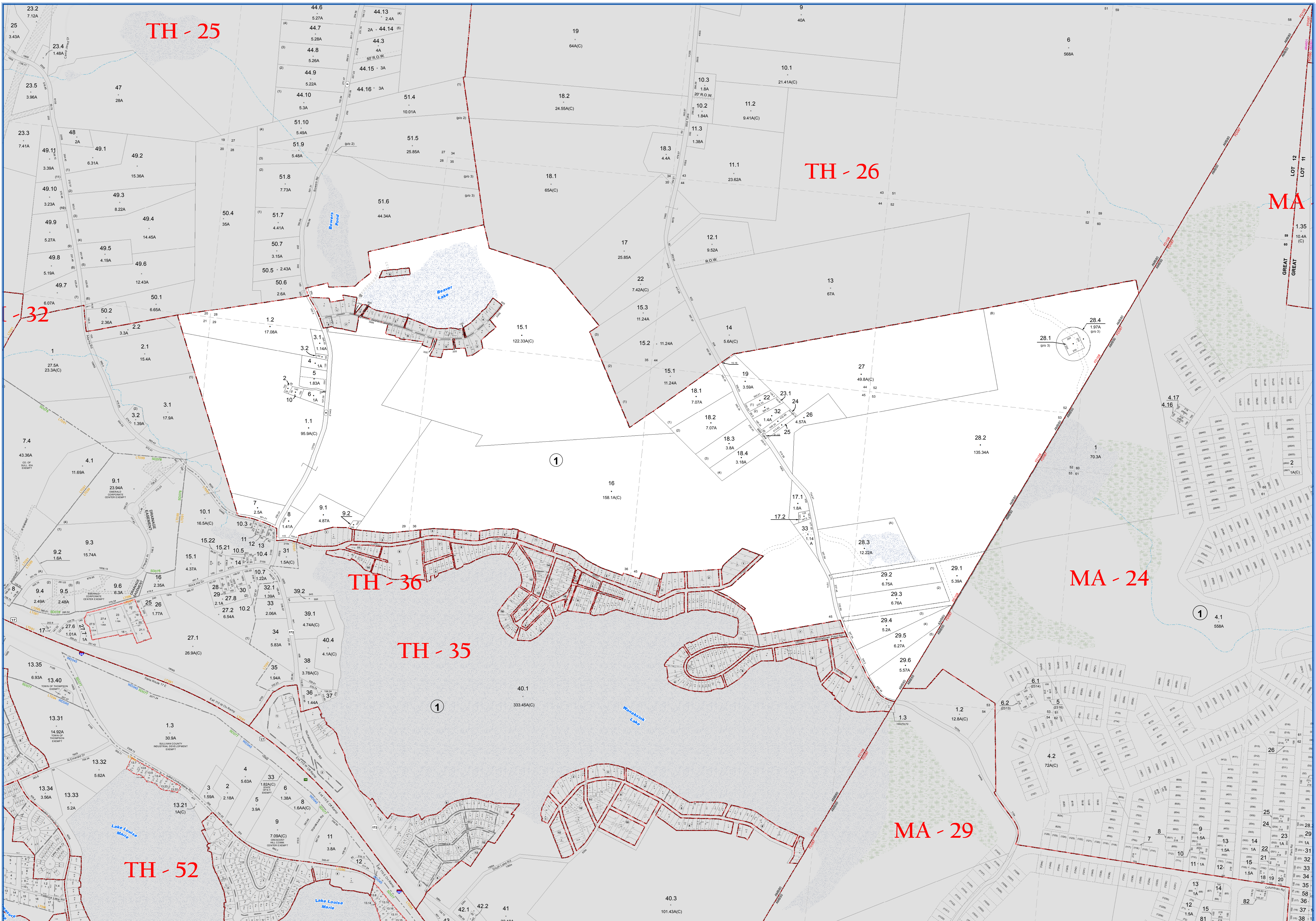
LEGEND	
STATE OR COUNTY LINE	TAX MAP BLOCK NO. (C)
CITY/TOWN OR VILLAGE LINE	FILED PLAN LOT NO. (P)
BLOCK/LINE	FILED PLAN BLOCK NO. (B)
SPECIAL DISTRICT LINE	TAX MAP LOT NO. (L)
EASEMENT LINE	AREA (SALVAGE) 13.6A
PROPERTY LINE	AREA (SALVAGE) 14.2(A/C)
FILED PLAN LOT LINE	DIMENSION (From Deed) 2.6
PATENT LINE	DIMENSION (SALVAGE) 0.7A
MATCH LINE	STREAM



TOWN OF THOMPSON
 SULLIVAN COUNTY, NEW YORK
 North American datum 1983, State Plane New York East Feet

Photo No: 6-105-106 Date of Map: 2/10/2005
 Date of Photo: 6/5/1994 Scale: 1" = 200'
 Section No: 32 Insert B

Current to: 10/17/2018



SULLIVAN COUNTY TAX MAP DEPARTMENT
 FOR TAX PURPOSES ONLY
 NOT TO BE USED FOR CONVEYANCE

LEGEND APPLIES ONLY TO THE UNSHADED PORTION OF THE MAP

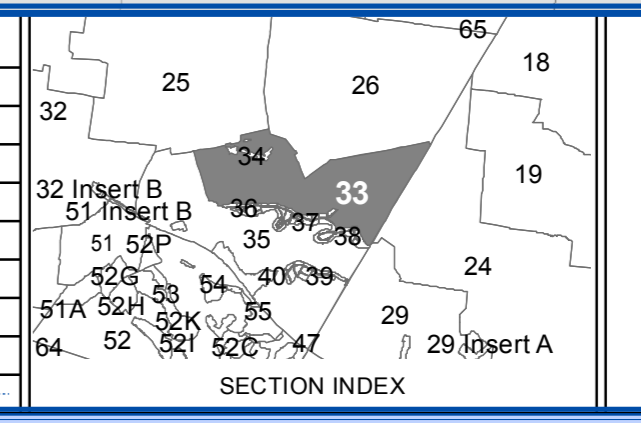
North American Datum 1983, New York East



REVISION TABLE	
DATE	CHANGES
12/4/2012	Combine 33-1-28-5 with 28-3
12/18/2011	Part 15-207 with 28-3 creating 28-5
8/12/2009	Sub Map 12-105 with 33-1-28-2 creating 28-4
3/16/2009	3559/98 appts 33-1-28
10/13/2005	

SPECIAL DISTRICTS			
TYPE	SYMBOL	NAME	ARLM NO.
FIRE	FD	ROCK HILL	FD108
FIRE	FD	WATKINSBURG JOINT FIRE DIST.	FD3897
SCHOOL	SCH	MONTICELLO	484651
LIBRARY	LD	E.B. CRAWFORD MEM. LIB.	LD003
LIGHT	LT	ROCK HILL	LT091
AMBULANCE	AMB	ROCK HILL AMB. DIST.	AMB80

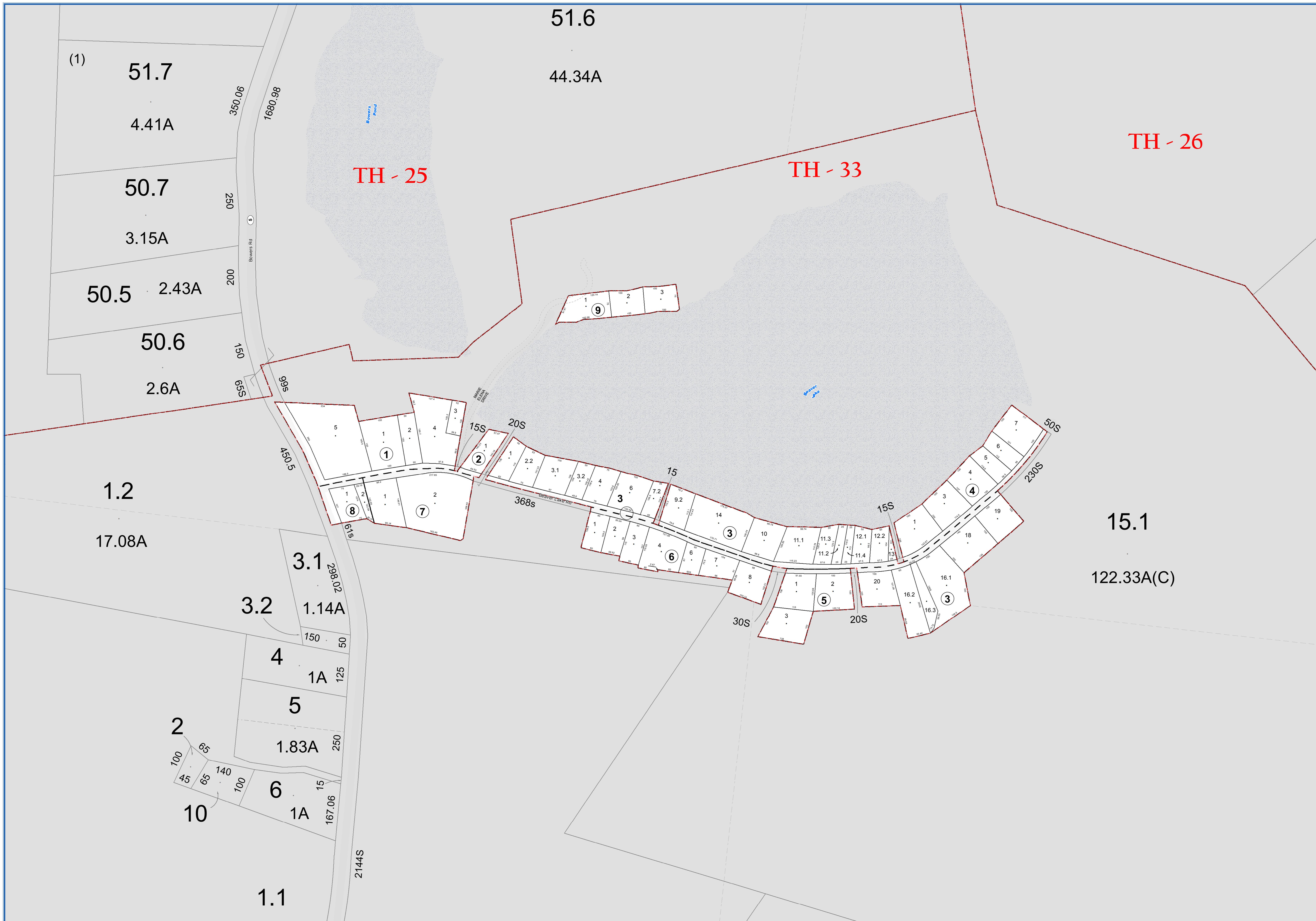
LEGEND	
STATE OR COUNTY LINE	TAX MAP BLOCK NO.
CITY/TOWN OR VILLAGE LINE	FILED PLAN LOT NO.
BLOCK LIMIT	FILED PLAN BLOCK NO.
SPECIAL DISTRICT LINE	TAX MAP LOT NO.
EASEMENT LINE	AREA (From Deed)
PROPERTY LINE	AREA (Salvage)
FILED PLAN LOT LINE	DIMENSION (From Deed)
PATENT LINE	DIMENSION (Square)
MATCH LINE	STREAM



TOWN OF THOMPSON
 SULLIVAN COUNTY, NEW YORK
 North American datum 1983, State Plane New York East Feet

Photo No: 7-275,276,277 Date of Map: 2/8/1987
 Date of Photo: 6/5/1984 Scale: 1" = 400'
 Section No: 33

Current to: 10/17/2018



SULLIVAN COUNTY TAX MAP DEPARTMENT
 FOR TAX PURPOSES ONLY
 NOT TO BE USED FOR CONVEYANCE
 LEGEND APPLIES ONLY TO THE UNSHADED PORTION OF THE MAP
 North American Datum 1983, New York East



REVISION TABLE			
DATE	CHANGES	DATE	CHANGES
10/13/2005			

SPECIAL DISTRICTS			
TYPE	SYMBOL	NAME	ARLM NO.
FIRE	FD	ROCK HILL	FD108
SCHOOL	SCH	MONTECELLO	4846651
LIBRARY	LD	E.B. CRAWFORD MEM. LIB.	LD003

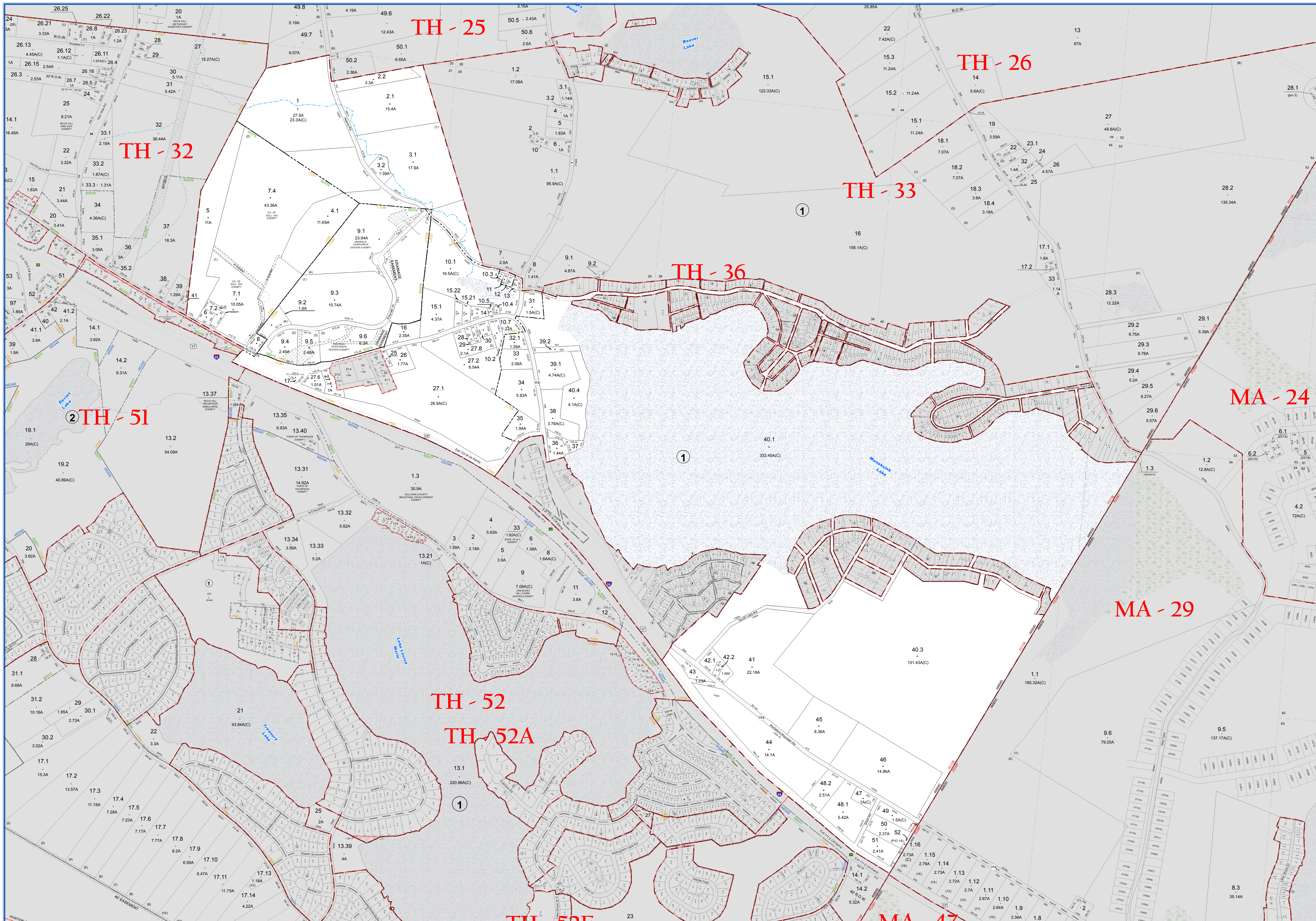
LEGEND	
STATE OR COUNTY LINE	TAX MAP BLOCK NO. (4)
CITY/TOWN OR VILLAGE LINE	FILED PLAN LOT NO. (9)
BLOCK LIMIT	FILED PLAN BLOCK NO. (6)
SPECIAL DISTRICT LINE	TAX MAP LOT NO. (2)
EASEMENT LINE	AREA (From Deed) 13.6A
PROPERTY LINE	AREA (SALAMAD) 14.2A(C)
FILED PLAN LOT LINE	DIMENSION (From Deed) 2.6
PATENT LINE	DIMENSION (Sched) 079
MATCH LINE	STREAM



TOWN OF THOMPSON
 SULLIVAN COUNTY, NEW YORK
 North American datum 1983, State Plane New York East Feet

Photo No: 6-104-105 Date of Map: 2/8/1967
 Date of Photo: 6/5/1954 Scale: 1" = 100'
 Section No: 34

Current to: 10/17/2018



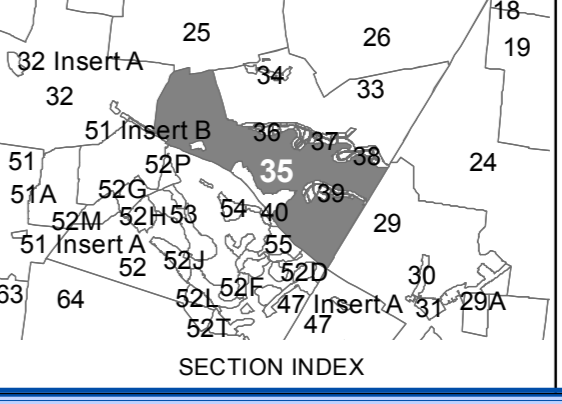
SULLIVAN COUNTY TAX MAP DEPARTMENT
 FOR TAX PURPOSES ONLY
 NOT TO BE USED FOR CONVEYANCE

Sullivan County Catskills
 Office of Real Property Services
 Sullivan County Government Center
 100 North St., Monticello, NY 12701
 Phone: (845) 897-2221

REVISION TABLE	
DATE	CHANGES
4/5/2012	New parcel 4.6 created & combined with 40.3
8/26/2009	Combine 36-1.40; 1 with 37-15-1
8/14/2009	Parcel 25-1-40.1 split, creating 40.5
10/19/2008	

SPECIAL DISTRICTS			
TYPE	SYMBOL	NAME	ARLM NO.
FIRE	FD	ROCK HILL	FD108
FIRE	FD	WURTTSBURG JOINT FIRE DIST.	FD387
LIGHT	LT	ROCK HILL	LT091
SCHOOL	SCH	MONTECELLO	484601
LIBRARY	LD	E.B. CRAWFORD MEM. LIB.	LD003
AMBULANCE	AMB	ROCK HILL AMB. DIST.	AMB80
LIGHT	LT	EMERALD CORPORATE PARK	LT099
SEWER	SD	ROCK HILL	SD078

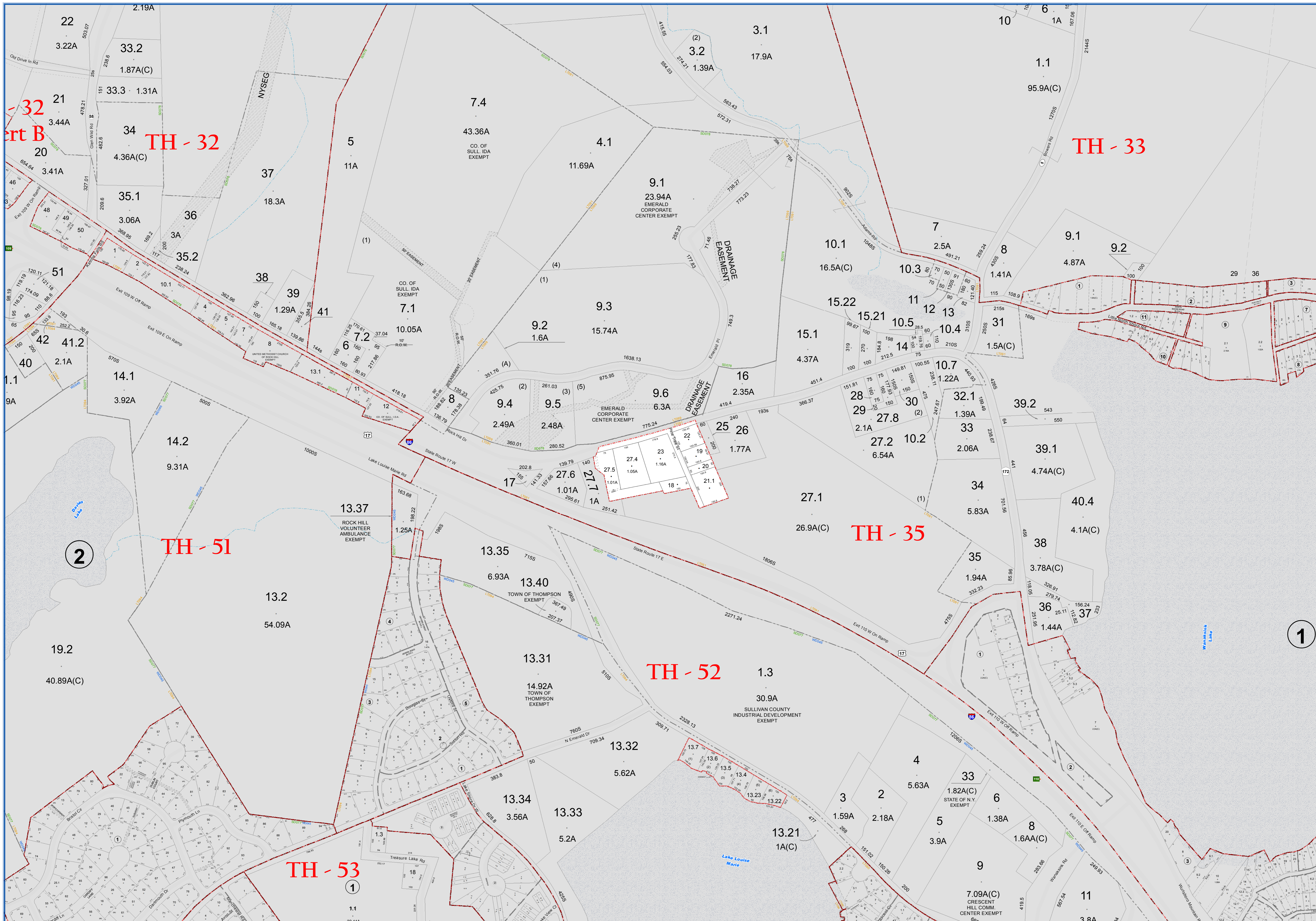
LEGEND	
STATE OR COUNTY LINE	TAX MAP BLOCK NO.
CITY/TOWN OR VILLAGE LINE	FILED PLAN LOT NO.
BLOCK/LINE	FILED PLAN BLOCK NO.
SPECIAL DISTRICT LINE	TAX MAP LOT NO.
EASEMENT LINE	AREA (From Deed)
PROPERTY LINE	AREA (Call/Map)
FILED PLAN LOT LINE	DIMENSION (From Deed)
PATENT LINE	DIMENSION (Survey)
MATCHLINE	STREAM



TOWN OF THOMPSON
 SULLIVAN COUNTY, NEW YORK
 North American datum 1983, State Plane New York East Feet

Photo No: 8-104,105,7-275,276,277
 Date of Photo: 6/5/1994
 Scale: 1" = 400'
 Section No: 35

TAX MAP
 2/8/1997
 Current to: 10/17/2018



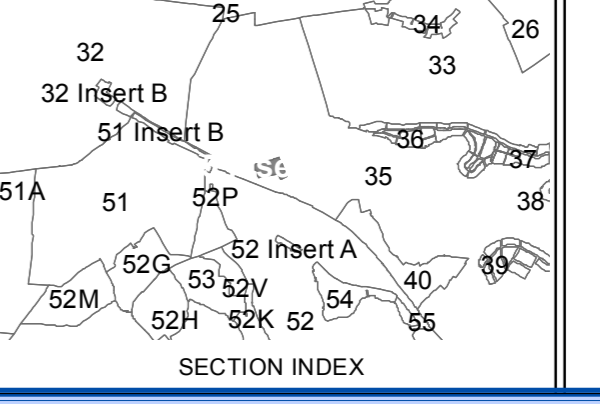
SULLIVAN COUNTY TAX MAP DEPARTMENT
 FOR TAX PURPOSES ONLY
 NOT TO BE USED FOR CONVEYANCE
 LEGEND APPLIES ONLY TO THE UNSHADED PORTION OF THE MAP
 North American Datum 1983, New York East

Sullivan COUNTY CATSKILLS
 Municipality of Opportunity
 Office of Real Property Services
 Sullivan County Government Center
 100 North St. Monticello, NY 12701
 Phone: (849) 897-2221

REVISION TABLE			
DATE	CHANGES	DATE	CHANGES

SPECIAL DISTRICTS							
TYPE	SYMBOL	NAME	ARLM NO.	TYPE	SYMBOL	NAME	ARLM NO.

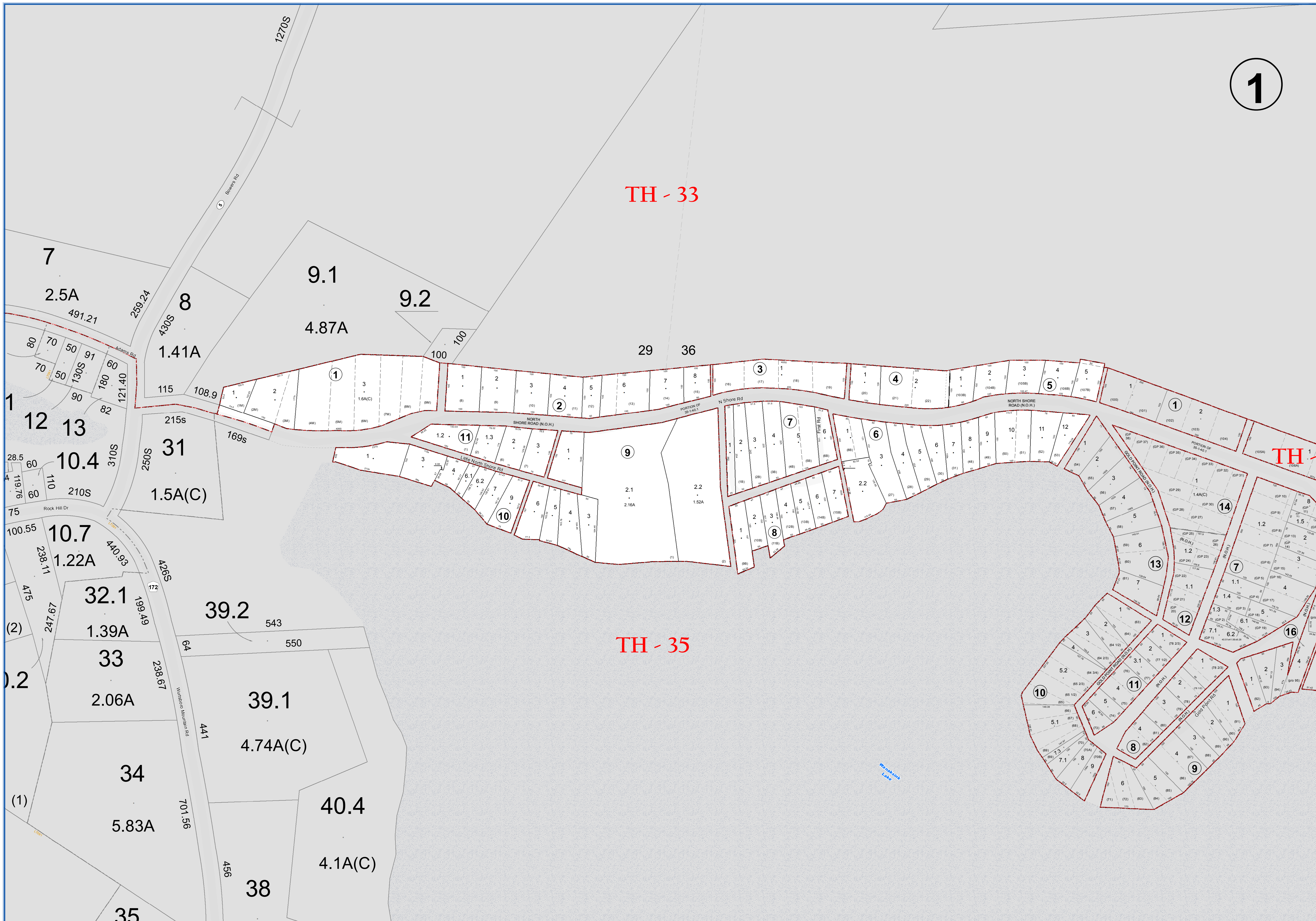
LEGEND	
STATE OR COUNTY LINE	TAX MAP BLOCK NO.
CITY/TOWN OR VILLAGE LINE	FILED PLAN LOT NO.
BOUNDARY	FILED PLAN BLOCK NO.
SPECIAL DISTRICT LINE	TAX MAP LOT NO.
EASEMENT LINE	AREA (From Deed)
PROPERTY LINE	AREA (Callabed)
FILED PLAN LOT LINE	AREA (14.2AC)
PATENT LINE	DIMENSION (From Deed)
MATCHLINE	DIMENSION (Scribed)
	STREAM



TOWN OF THOMPSON
 SULLIVAN COUNTY, NEW YORK
 North American datum 1983, State Plane New York East Feet
 Photo No: 8-104,105,7-275,276,277
 Date of Photo: 6/5/1954
 Scale: 1" = 200'
 Section No: 35 Insert A
 Current to: 10/17/2018

TH - 33

TH - 35



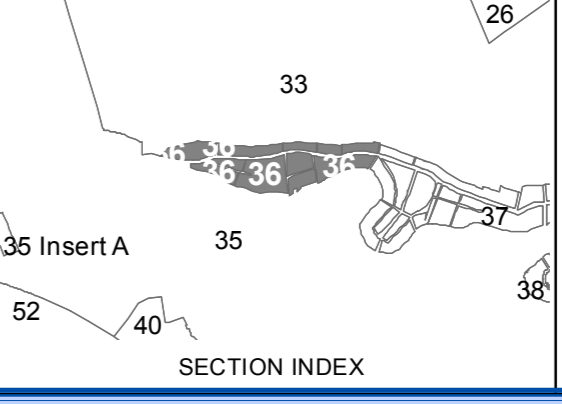
SULLIVAN COUNTY TAX MAP DEPARTMENT
 FOR TAX PURPOSES ONLY
 NOT TO BE USED FOR CONVEYANCE
 LEGEND APPLIES ONLY TO THE UNSHADED PORTION OF THE MAP
 North American Datum 1983, New York East

Sullivan COUNTY CATSKILLS
 Ministry of Opportunity
 Office of Real Property Services
 Sullivan County Government Center
 100 North St, Monticello, NY 12701
 Phone: (845) 837-2221

REVISION TABLE			
DATE	CHANGES	DATE	CHANGES
7/19/2010	Subdivide 36-11-1 creating 36-11-1.2 & 1.3		
10/13/2005			

SPECIAL DISTRICTS			
TYPE	SYMBOL	NAME	ARLM NO.
FIRE	FD	ROCK HILL	FD108
SCHOOL	SCH	MONTICELLO	4846651
LIBRARY	LD	E.B. CRAWFORD MEM. LIB.	LD003

LEGEND	
STATE OR COUNTY LINE	TAX MAP BLOCK NO. (4)
CITY/TOWN OR VILLAGE LINE	FILED PLAN LOT NO. (9)
BLOCK LIMIT	FILED PLAN BLOCK NO. (10)
SPECIAL DISTRICT LINE	TAX MAP LOT NO. (11)
EASEMENT LINE	AREA (From Deed) 13.6A
PROPERTY LINE	AREA (Calculated) 14.2(A-C)
FILED PLAN LOT LINE	DIMENSION (From Deed) 2.6
PATENT LINE	DIMENSION (Search) 079
MATCH LINE	STREAM



TOWN OF THOMPSON
 SULLIVAN COUNTY, NEW YORK
 North American datum 1983, State Plane New York East Feet

Photo No: 8-104-105 Date of Map: 2/8/1987
 Date of Photo: 6/5/1984 Scale: 1" = 100'
 Section No: 36

Current to: 10/17/2018

16

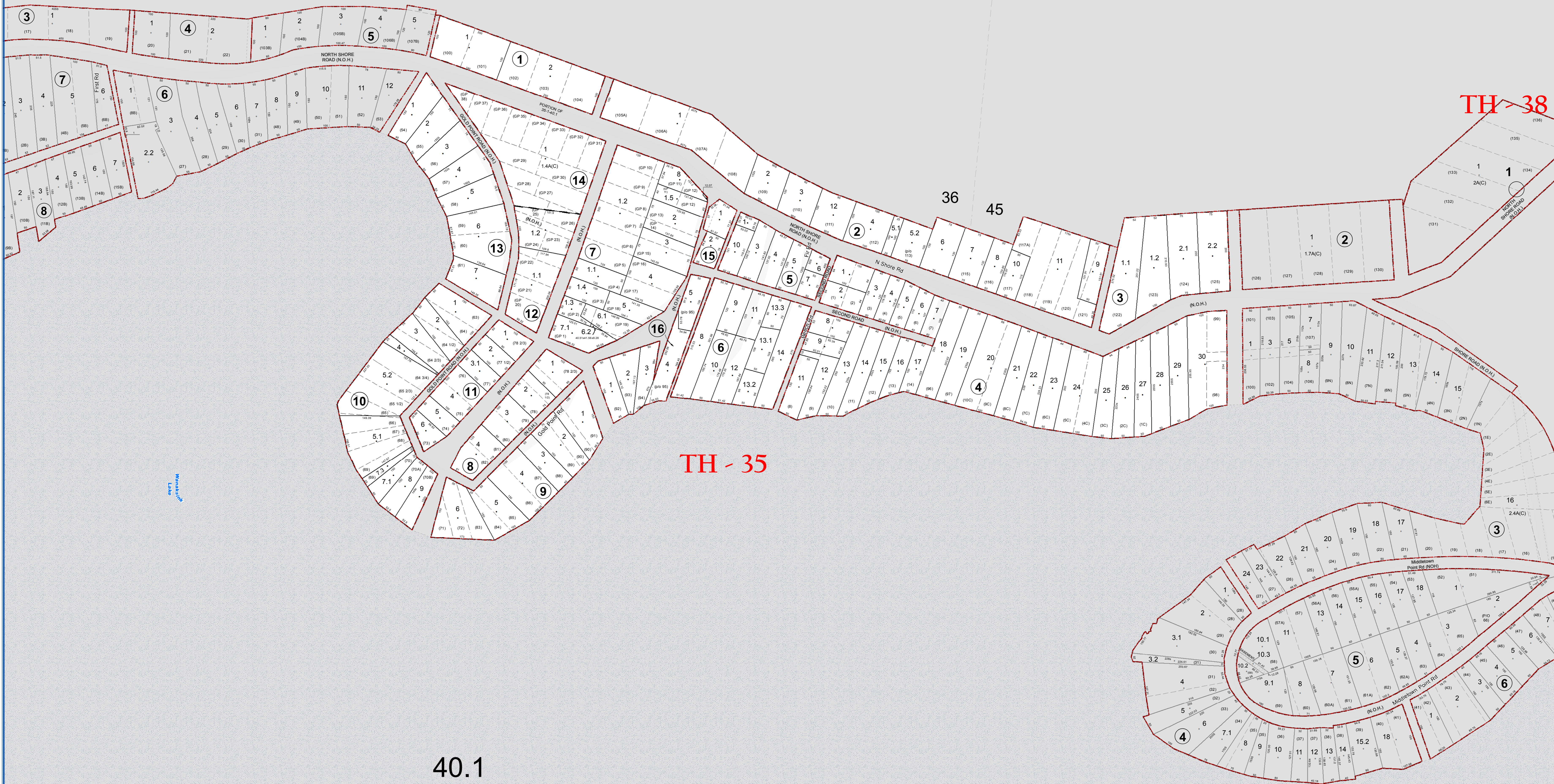
158.1A(C)

TH - 33

TH - 38

TH - 35

40.1



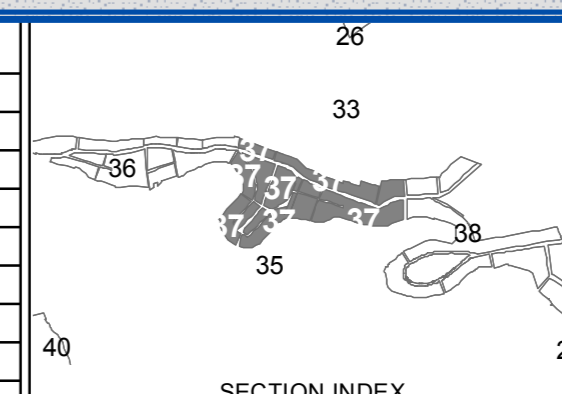
SULLIVAN COUNTY TAX MAP DEPARTMENT
 FOR TAX PURPOSES ONLY
 NOT TO BE USED FOR CONVEYANCE
 LEGEND APPLIES ONLY TO THE UNSHADED PORTION OF THE MAP
 North American Datum 1983, New York East

Sullivan COUNTY CATSKILLS
 Ministry of Opportunity
 Office of Real Property Services
 Sullivan County Government Center
 100 North St. Monticello, NY 12701
 Phone: (845) 837-2221

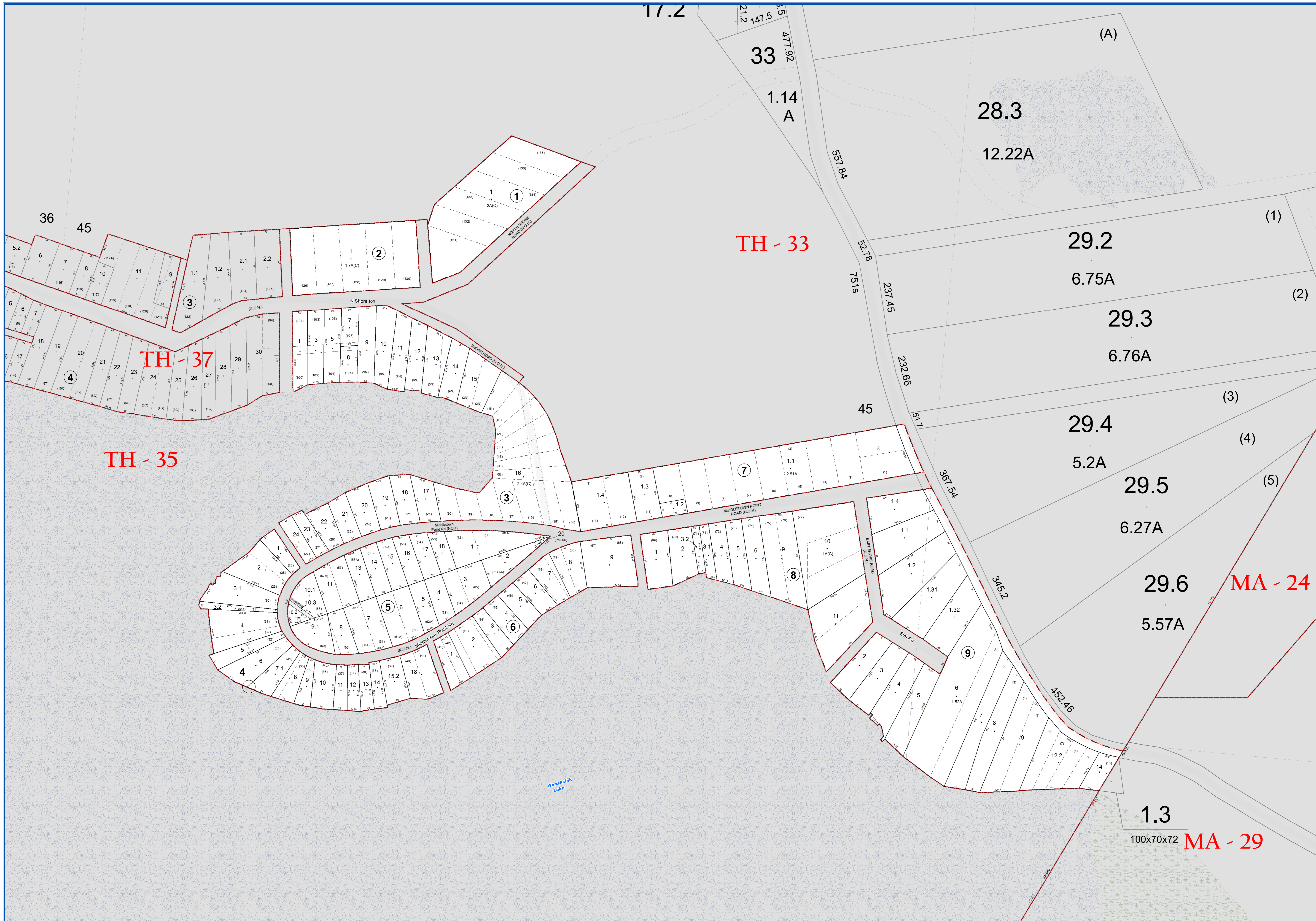
REVISION TABLE	
DATE	CHANGES
8/28/2009	Combine 35-1-40.1 with 37-15-1
10/19/2005	
3/15/2005	

SPECIAL DISTRICTS			
TYPE	SYMBOL	NAME	ARLM NO.
FIRE	FD	ROCK HILL	FD108
SCHOOL	SCH	MONTECELLO	4846611
LIBRARY	LD	E.B. CRAWFORD MEM. LIB.	LD003

LEGEND	
STATE OR COUNTY LINE	TAX MAP BLOCK NO. (4)
CITY/TOWN OR VILLAGE LINE	FILED PLAN LOT NO. (9)
BLOCK LIMIT	FILED PLAN BLOCK NO. (10)
SPECIAL DISTRICT LINE	TAX MAP LOT NO. (11)
EASEMENT LINE	AREA (From Deed) 13.6A
PROPERTY LINE	AREA (Salvaged) 14.2A(C)
FILED PLAN LOT LINE	DIMENSION (From Deed) 2.6
PATENT LINE	DIMENSION (Scribed) 079
MATCH LINE	STREAM



TOWN OF THOMPSON
 SULLIVAN COUNTY, NEW YORK
 North American datum 1983, State Plane New York East Feet
 Photo No: 8-104-105 Date of Map: 2/15/2005
 Date of Photo: 6/5/1954 Scale: 1" = 100'
 Section No: 37
 Current to: 10/17/2018



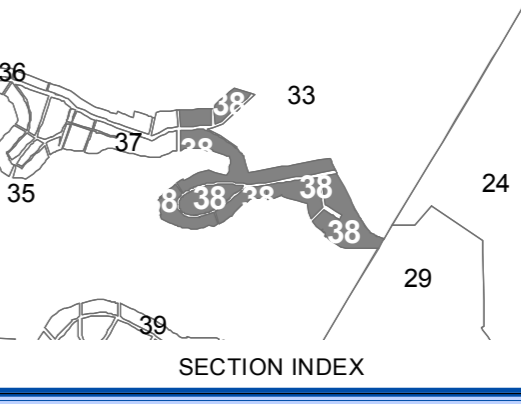
**SULLIVAN COUNTY
TAX MAP DEPARTMENT**
FOR TAX PURPOSES ONLY
NOT TO BE USED FOR CONVEYANCE
LEGEND APPLIES ONLY TO THE
UNSHADED PORTION OF THE MAP
North American Datum 1983, New York East

**Sullivan
COUNTY CATSKILLS**
Mountains of Opportunity
Owned & Maintained by:
Office of Real Property Services
Sullivan County Government Center
100 North St, Monticello, NY 12701
Phone: (845) 897-2221

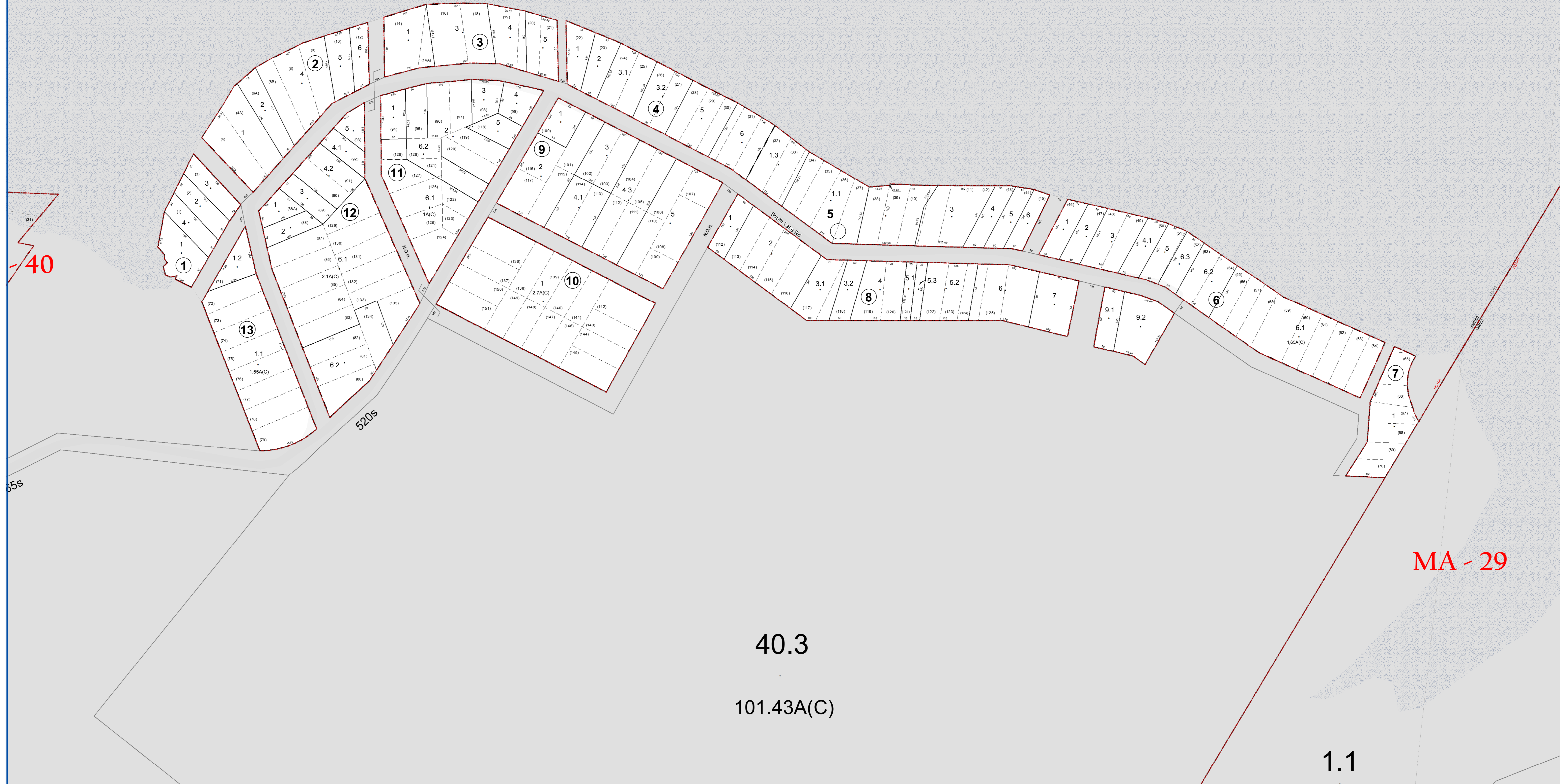
REVISION TABLE			
DATE	CHANGES	DATE	CHANGES
12/18/2008	Combine 38-9-12.1 & 12.3 with 38-9-12.2		
10/13/2005			

SPECIAL DISTRICTS			
TYPE	SYMBOL	NAME	ARLM NO.
FIRE	FD	ROCK HILL	FD108
FIRE	FD	WARTSBERG JOINT FIRE DIST.	FD387
SCHOOL	SCH	MONTICELLO	454651
LIBRARY	LD	E.B. CRAWFORD MEM. LIB.	LD003

LEGEND	
STATE OR COUNTY LINE	TAX MAP BLOCK NO.
CITY/TOWN OR VILLAGE LINE	FILED PLAN LOT NO.
BLOCK LIMIT	FILED PLAN BLOCK NO.
SPECIAL DISTRICT LINE	TAX MAP LOT NO.
EASEMENT LINE	AREA (From Deed)
PROPERTY LINE	AREA (Calculated)
FILED PLAN LOT LINE	DIMENSION (From Deed)
PATENT LINE	DIMENSION (Survey)
MATCH LINE	STREAM



TOWN OF THOMPSON
SULLIVAN COUNTY, NEW YORK
North American datum 1983, State Plane New York East Feet
Photo No: 8-104-105 Date of Map: 2/8/1987
Date of Photo: 6/5/1984 Scale: 1" = 100'
Section No: 38
Current to: 10/17/2018



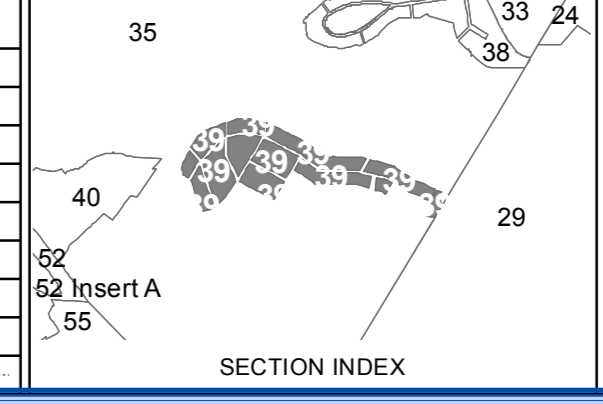
SULLIVAN COUNTY TAX MAP DEPARTMENT
 FOR TAX PURPOSES ONLY
 NOT TO BE USED FOR CONVEYANCE

Sullivan County Catskills
 Mountains of Opportunity
 Office of Real Property Services
 Sullivan County Government Center
 100 North St. Monticello, NY 12701
 Phone: (845) 837-2221

REVISION TABLE			
DATE	CHANGES	DATE	CHANGES
5/24/2010	Combine 39-6.4.2 with 39-6.3		
2/16/2005			

SPECIAL DISTRICTS			
TYPE	SYMBOL	NAME	ARLM NO.
FIRE	FD	ROCK HILL	FD108
SCHOOL	SCH	MONTICELLO	4846601
LIBRARY	LD	E.B. CRANFORD MEM. LIB.	LD003
FIRE	FD	WURTSBORO JOINT FIRE DIST.	FD087

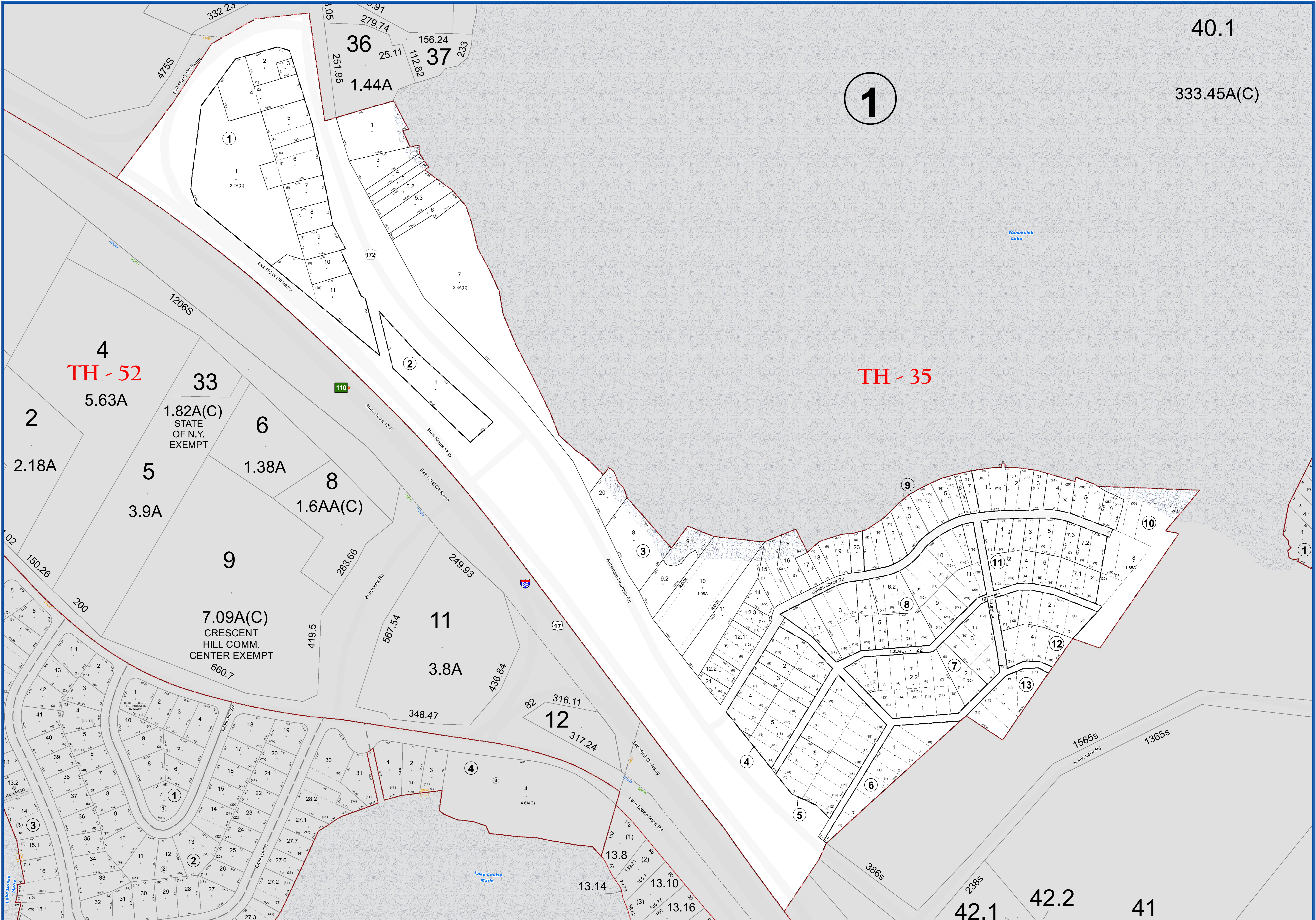
LEGEND	
STATE OR COUNTY LINE	TAX MAP BLOCK NO.
CITY/TOWN OR VILLAGE LINE	FILED PLAN LOT NO.
BLOCK LIMIT	FILED PLAN BLOCK NO.
SPECIAL DISTRICT LINE	TAX MAP LOT NO.
EASEMENT LINE	AREA (From Deed)
PROPERTY LINE	AREA (Calculated)
FILED PLAN LOT LINE	DIMENSION (From Deed)
PATENT LINE	DIMENSION (Scribed)
MATCH LINE	STREAM



TOWN OF THOMPSON
 SULLIVAN COUNTY, NEW YORK
 North American datum 1983, State Plane New York East Feet

Photo No: 6-105,104,103 Date of Map: 2/8/1987
 Date of Photo: 6/5/1984 Scale: 1" = 100'
 Section No: 39

Current to: 10/17/2018



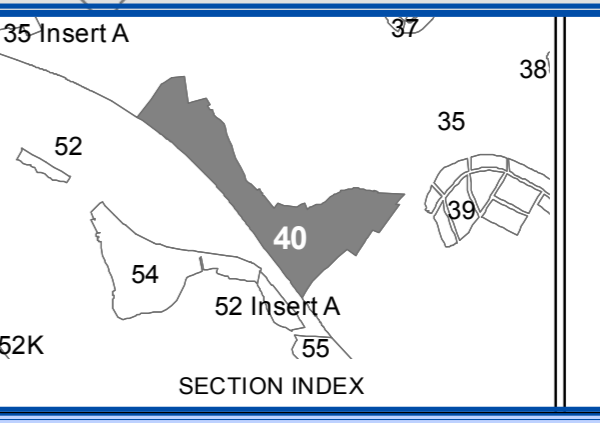
**SULLIVAN COUNTY
TAX MAP DEPARTMENT**
FOR TAX PURPOSES ONLY
NOT TO BE USED FOR CONVEYANCE
LEGEND APPLIES ONLY TO THE
UNSHADED PORTION OF THE MAP
North American Datum 1983, New York East

**Sullivan
COUNTY CATSKILLS**
Municipality of Opportunity
Office of Real Property Services
Sullivan County Government Center
100 North St., Monticello, NY 12701
Phone: (845) 897-2221

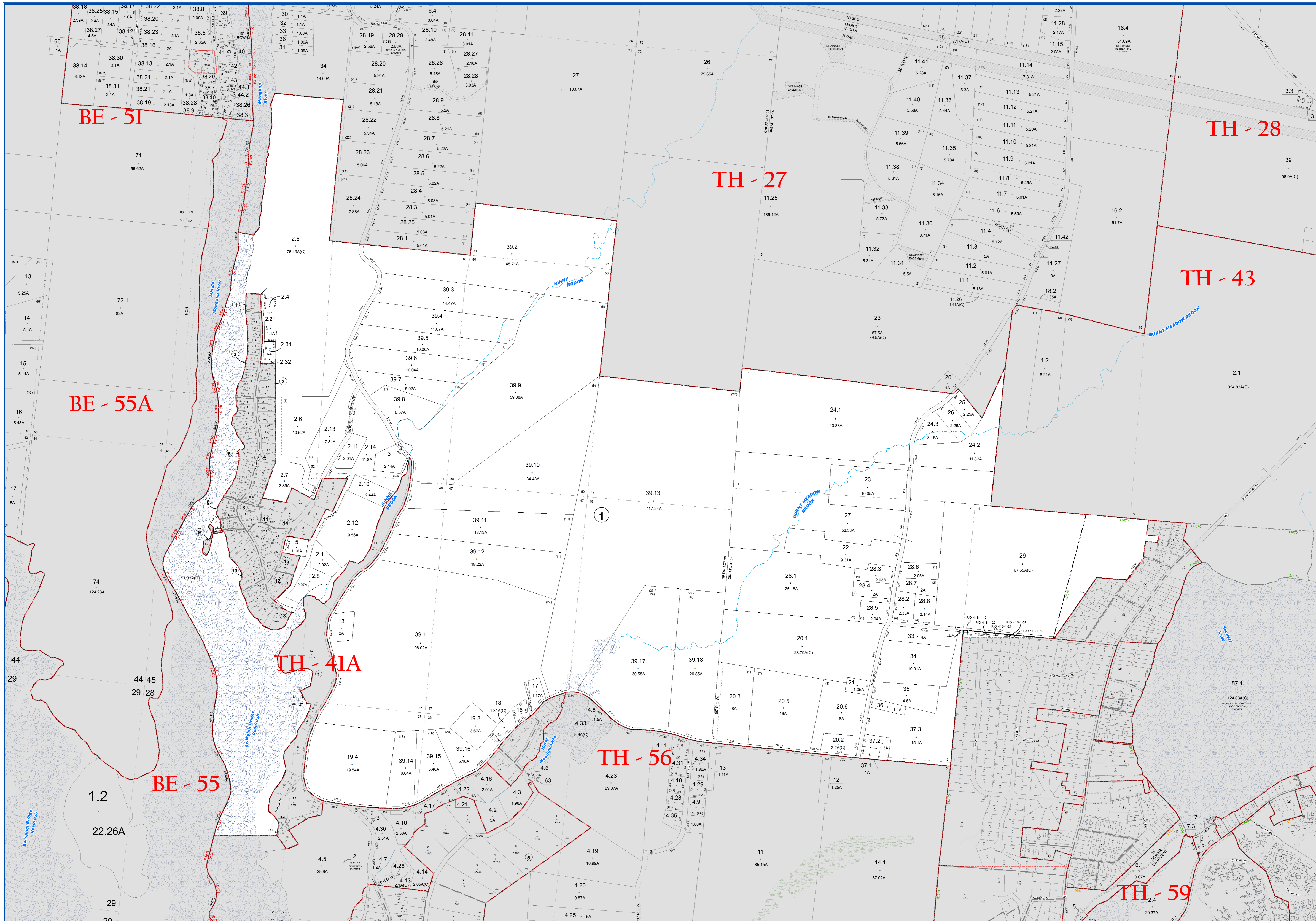
REVISION TABLE			
DATE	CHANGES	DATE	CHANGES
7/8/2015	Combo 40-10-9-10-40-11-8-840-14-1 imp 40-10-8	7/7/1995	
7/8/2015	Combo 40-10-9-10-40-11-8-840-14-1 imp 40-10-8	8/9/1994	
5/22/2000			
9/10/1999			
2/11/1998			
5/16/1997			
4/30/1996			

SPECIAL DISTRICTS			
TYPE	SYMBOL	NAME	ARLM NO.
FIRE	FD	ROCK HILL	FD108
SCHOOL	SCH	MONTECELLO	448681
LIBRARY	LD	E.B. CRAWFORD MEM. LIB.	LD003

LEGEND			
STATE OR COUNTY LINE	TAX MAP BLOCK NO.	CITY TOWN OR VILLAGE LINE	FILED PLAN LOT NO.
BLOCK LIMIT	FILED PLAN BLOCK NO.	SPECIAL DISTRICT LINE	TAX MAP LOT NO.
EASEMENT LINE	AREA (From Deed)	PROPERTY LINE	AREA (Calculated)
FILED PLAN LOT LINE	DIMENSION (From Deed)	PATENT LINE	DIMENSION (Scribed)
MATCH LINE	STREAM		



TOWN OF THOMPSON
SULLIVAN COUNTY, NEW YORK
North American datum 1983, State Plane New York East Feet
Photo No: 8-104-105 Date of Map: 12/16/1993
Date of Photo: 6/5/1994 Scale: 1" = 100'
Section No: 40
Current to: 10/17/2018



SULLIVAN COUNTY TAX MAP DEPARTMENT
 FOR TAX PURPOSES ONLY
 NOT TO BE USED FOR CONVEYANCE

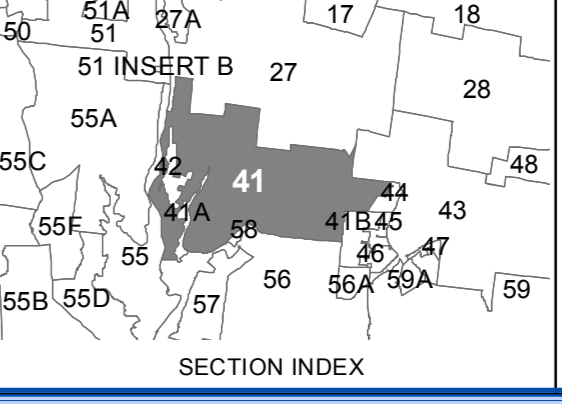
LEGEND APPLIES ONLY TO THE UNSHADED PORTION OF THE MAP

Office of Real Property Services
 Sullivan County Government Center
 100 North St. Monticello, NY 12701
 Phone: (849) 897-2221

REVISION TABLE			
DATE	CHANGES	DATE	CHANGES
10/13/2005			
02/28/2005			
07/20/05			
5/22/2000			
9/10/1999			
2/11/1998			

SPECIAL DISTRICTS			
TYPE	SYMBOL	NAME	ARLM NO.
FIRE	FD	MONTICELLO JOINT	FD109
FIRE	FD	MONTICELLO VALLEY	FD303
SCHOOL	SCH	MONTICELLO	454601
SEWER	SD	SACKETT LAKE	SD070
LIBRARY	LD	E.B. CRAWFORD MEM. LIB.	LD001
LIBRARY	LD	E.B. CRAWFORD MEM. LIB.	LD003
AMBULANCE	AMB	BETHEL VOL. AMB. DIST. #2	AMB02

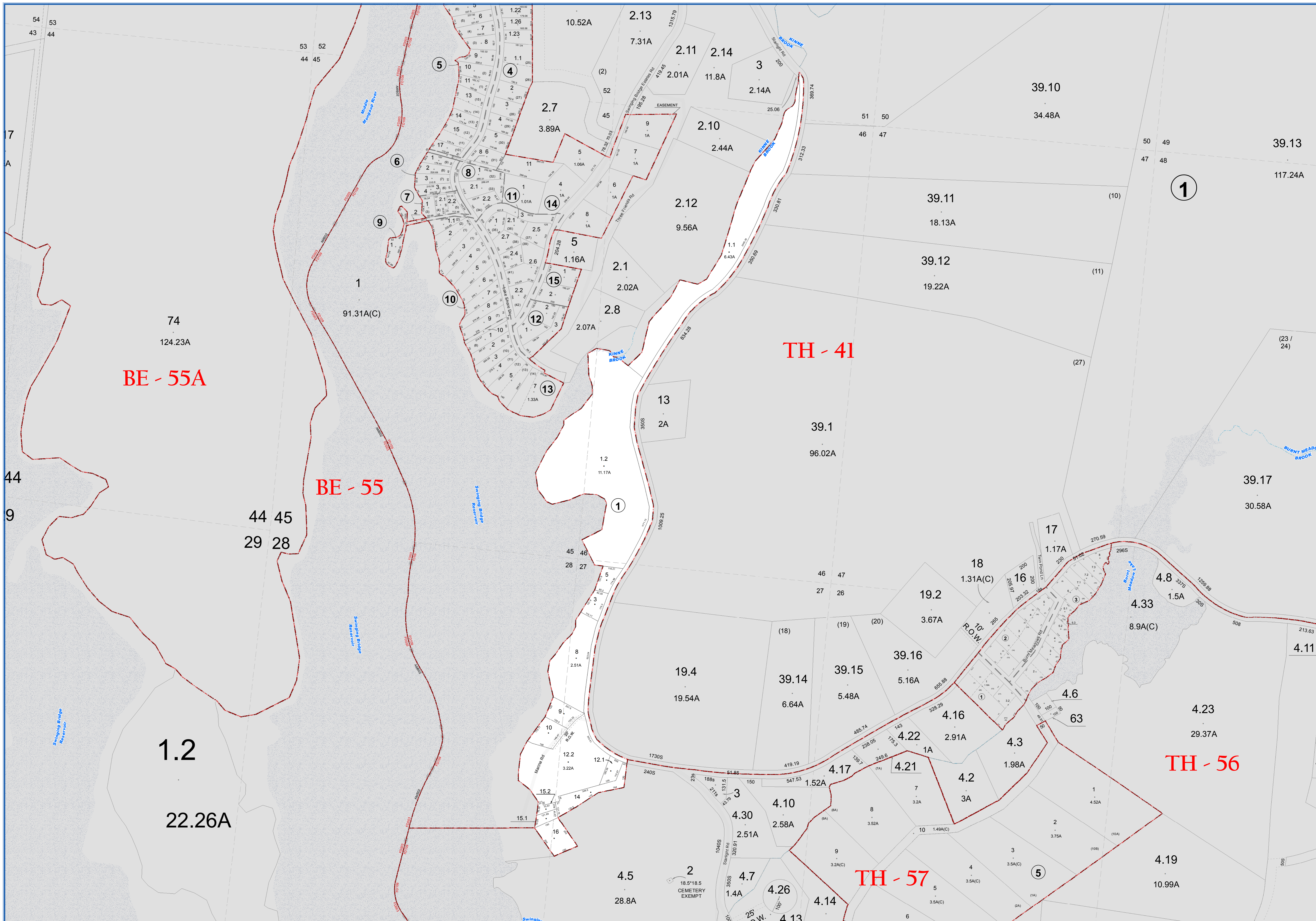
LEGEND	
STATE OR COUNTY LINE	TAX MAP BLOCK NO.
CITY TOWN OR VILLAGE LINE	FILED PLAN LOT NO.
BLOCK/LOT	FILED PLAN BLOCK NO.
SPECIAL DISTRICT LINE	TAX MAP LOT NO.
EASEMENT LINE	AREA (From Deed)
PROPERTY LINE	AREA (Callaway)
FILED PLAN LOT LINE	FILED PLAN LOT NO.
PATENT LINE	DIMENSION (From Deed)
MATCH LINE	DIMENSION (Square)
	STREAM



TOWN OF THOMPSON
 SULLIVAN COUNTY, NEW YORK
 North American datum 1983, State Plane New York East Feet

Photo No: 585,86,87 Date of Map: 3/25/1997
 Date of Photo: 6/5/1994 Scale: 1" = 400'
 Section No: 41

Current to: 10/17/2018



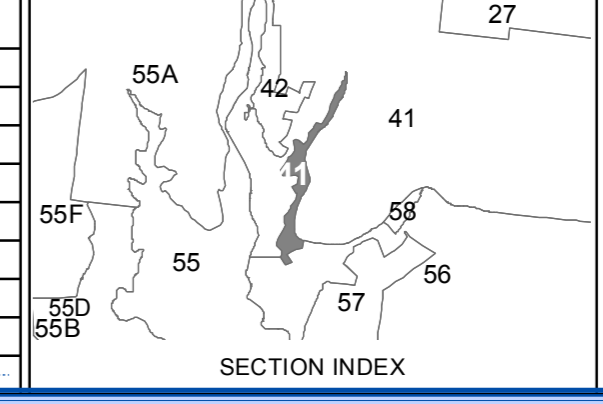
SULLIVAN COUNTY TAX MAP DEPARTMENT
 FOR TAX PURPOSES ONLY
 NOT TO BE USED FOR CONVEYANCE
 LEGEND APPLIES ONLY TO THE UNSHADED PORTION OF THE MAP
 North American Datum 1983, New York East

Sullivan County Catskills
 Office of Real Property Services
 Sullivan County Government Center
 100 North St. Monticello, NY 12701
 Phone: (845) 837-2221

REVISION TABLE			
DATE	CHANGES	DATE	CHANGES
2/4/2005			
5/1/1996			
11/01/1992			

SPECIAL DISTRICTS			
TYPE	SYMBOL	NAME	ARL.M. NO.
FIRE	FD	MONTICELLO JOINT	FD109
SCHOOL	SCH	MONTICELLO	4846631
LIBRARY	LD	E.B. CRAWFORD MEM. LIB.	LD003

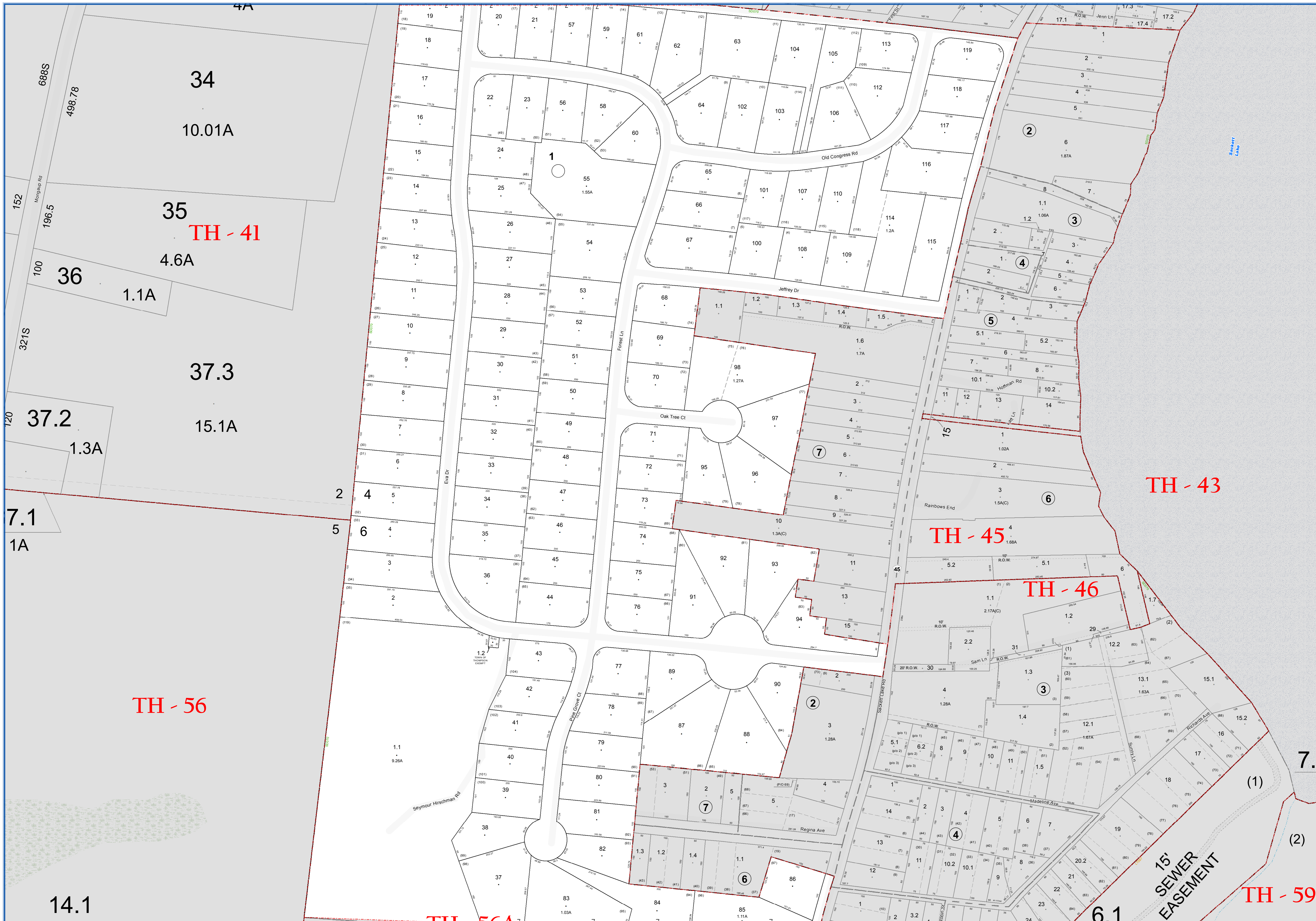
LEGEND	
STATE OR COUNTY LINE	TAX MAP BLOCK NO.
CITY/TOWN OR VILLAGE LINE	FILED PLAN LOT NO.
BLOCK LIMIT	FILED PLAN BLOCK NO.
TAX MAP LOT NO.	TAX MAP LOT NO.
EASEMENT LINE	AREA (From Deed)
PROPERTY LINE	AREA (Calculated)
FILED PLAN LOT LINE	FILED PLAN LOT LINE
PATENT LINE	DIMENSION (From Deed)
MATCH LINE	DIMENSION (Scribed)
	STREAM



TOWN OF THOMPSON
 SULLIVAN COUNTY, NEW YORK
 North American datum 1983, State Plane New York East Feet

Photo No: 5858687 Date of Map: 4/20/1994
 Date of Photo: 6/5/1994 Scale: 1" = 200'
 Section No: 41A

Current to: 10/17/2018



SULLIVAN COUNTY TAX MAP DEPARTMENT
 FOR TAX PURPOSES ONLY
 NOT TO BE USED FOR CONVEYANCE

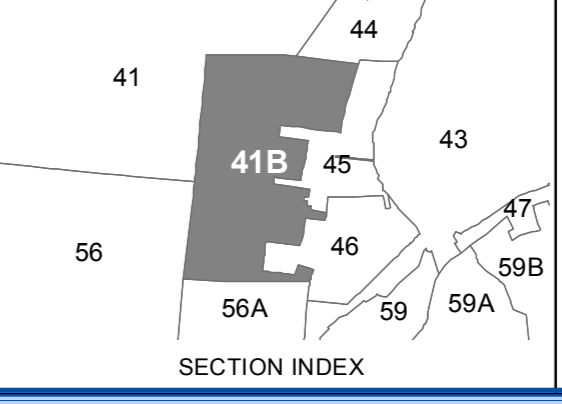
LEGEND APPLIES ONLY TO THE UNSHADED PORTION OF THE MAP

Office of Real Property Services
 Sullivan County Government Center
 100 North St. Monticello, NY 12701
 Phone: (845) 897-2221

REVISION TABLE			
DATE	CHANGES	DATE	CHANGES
10/13/2005			
1/4/2005			
5/22/2000			
5/17/1998			
2/11/1998			
5/16/1997			
5/10/1994			

SPECIAL DISTRICTS			
TYPE	SYMBOL	NAME	ARL.M. NO.
FIRE	FD	MONTICELLO JOINT	FD109
SCHOOL	SCH	MONTICELLO	4846601
SEWER	SD	SACKETT LAKE	S0070
LIBRARY	LD	E.B. CRAWFORD MEM. LIB.	LD003

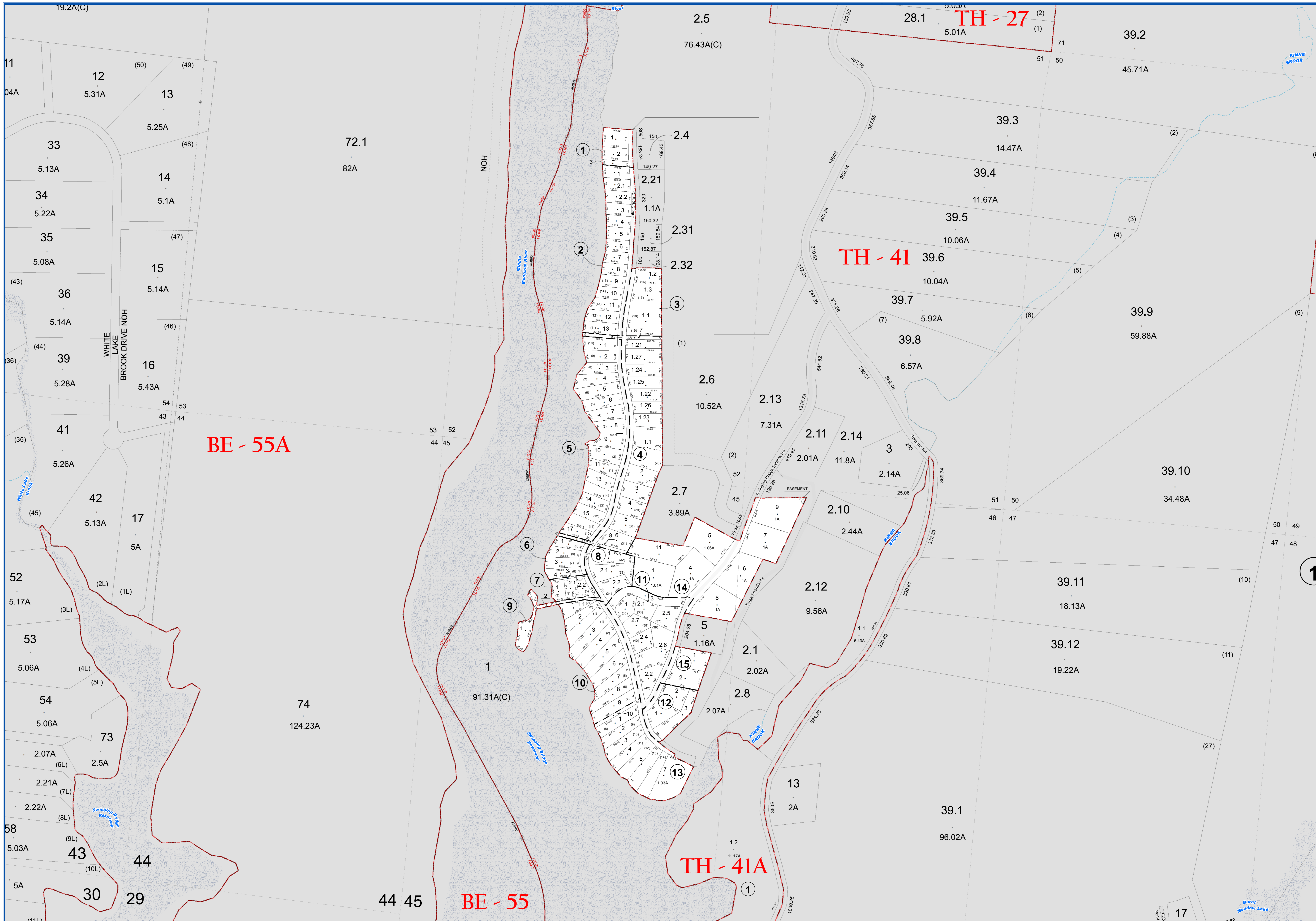
LEGEND	
TAX MAP BLOCK NO.	(1)
CITY/TOWN OR VILLAGE LINE	(2)
FILED PLAN LOT NO.	(3)
BLOCK/LOT	(4)
TAX MAP LOT NO.	(5)
SPECIAL DISTRICT LINE	(6)
EASEMENT LINE	(7)
PROPERTY LINE	(8)
FILED PLAN LOT LINE	(9)
PATENT LINE	(10)
MATCH LINE	(11)



TOWN OF THOMPSON
 SULLIVAN COUNTY, NEW YORK
 North American datum 1983, State Plane New York East Feet

Photo No: 5-85-86-87 Date of Map: 10/9/1992
 Date of Photo: 6/5/1994 Scale: 1" = 100'
 Section No: 41B

Current to: 10/17/2018



SULLIVAN COUNTY TAX MAP DEPARTMENT

FOR TAX PURPOSES ONLY
NOT TO BE USED FOR CONVEYANCE

LEGEND APPLIES ONLY TO THE UNSHADED PORTION OF THE MAP

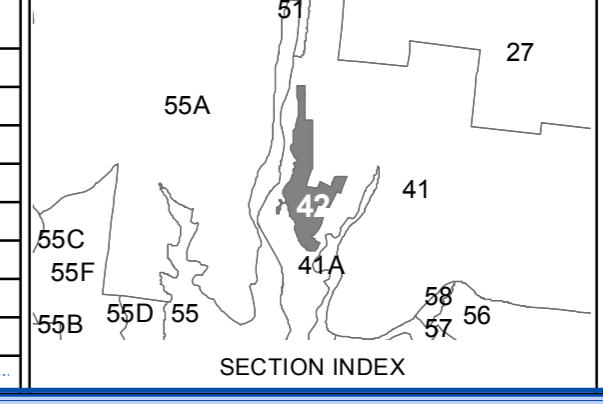
North American Datum 1983, New York East

Owned & Maintained by:
Office of Real Property Services
Sullivan County Government Center
100 North St, Monticello, NY 12701
Phone: (849) 897-2221

REVISION TABLE	
DATE	CHANGES
8/13/2018	Combo: 42-11-2.6 & 2.3 now 2.6
10/13/2005	

SPECIAL DISTRICTS			
TYPE	SYMBOL	NAME	ARLM NO.
FIRE	FD	MONTICELLO JOINT	FD109
FIRE	FD	MONTICELLO VALLEY	FD003
SCHOOL	SCH	MONTICELLO	48401
LIBRARY	LD	E.B. CRAWFORD MEM. LIB.	LD001
LIBRARY	LD	E.B. CRAWFORD MEM. LIB.	LD003
AMBULANCE	AMB	BETHEL VOL. AMB. DIST. #2	AMB02

LEGEND	
STATE OR COUNTY LINE	TAX MAP BLOCK NO.
CITY/TOWN OR VILLAGE LINE	FILED PLAN LOT NO.
BLOCK LIMIT	FILED PLAN BLOCK NO.
SPECIAL DISTRICT LINE	TAX MAP LOT NO.
EASEMENT LINE	AREA (From Deed)
PROPERTY LINE	AREA (Calculated)
FILED PLAN LOT LINE	AREA (14.2AC)
PATENT LINE	DIMENSION (From Deed)
MATCH LINE	DIMENSION (Square)
	STREAM



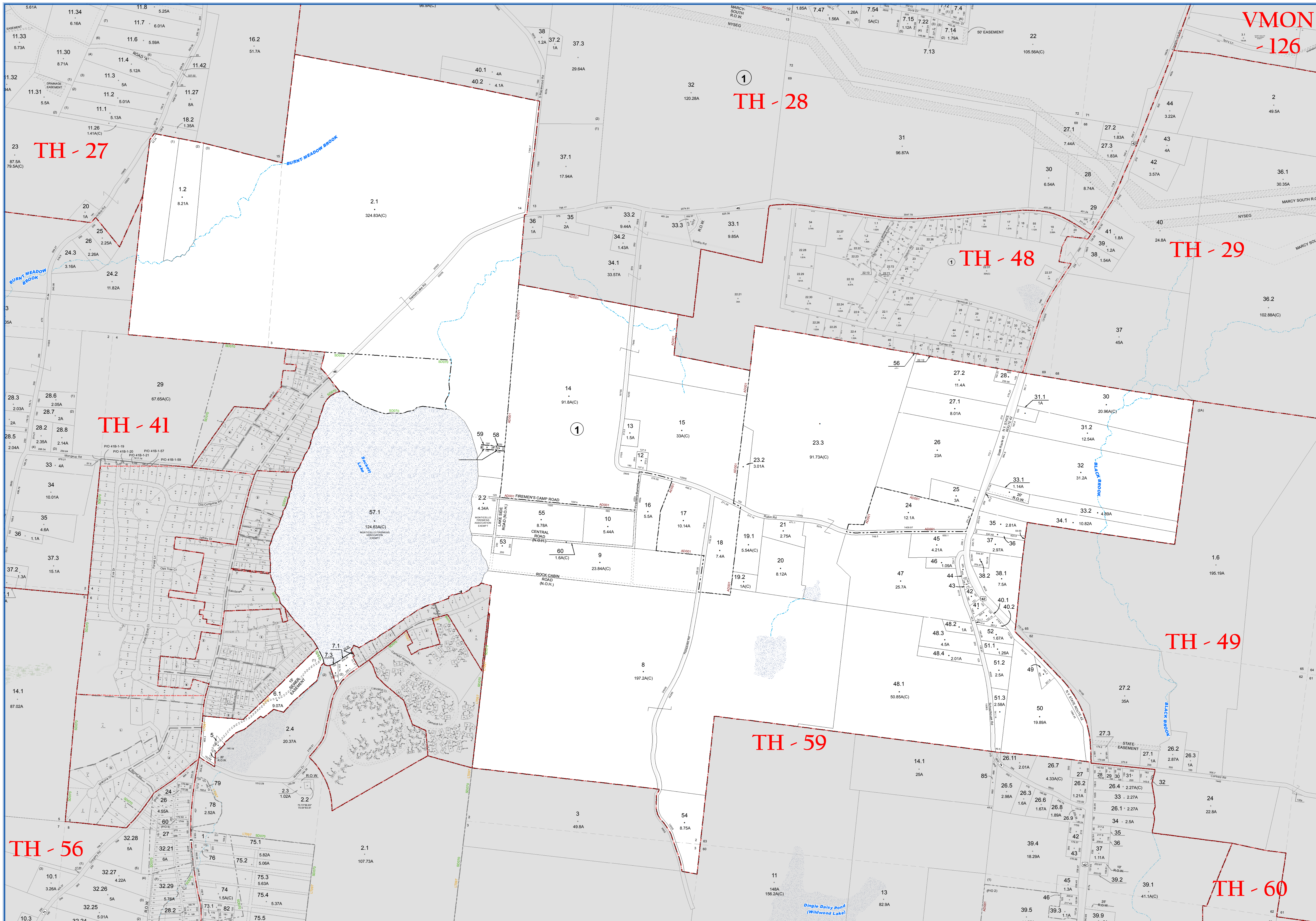
TOWN OF THOMPSON

SULLIVAN COUNTY, NEW YORK

North American datum 1983, State Plane New York East Feet

Photo No: 585.88 Date of Map: 2/8/1987
Date of Photo: 6/5/1984 Scale: 1" = 200'
Section No: 42

Current to: 10/17/2018



SULLIVAN COUNTY TAX MAP DEPARTMENT
FOR TAX PURPOSES ONLY
NOT TO BE USED FOR CONVEYANCE

LEGEND APPLIES ONLY TO THE UNSHADED PORTION OF THE MAP

Office of Real Property Services
Sullivan County Government Center
100 North St., Monticello, NY 12701
Phone: (849) 897-2221

REVISION TABLE			
DATE	CHANGES	DATE	CHANGES
2/27/2016	Combo: 43-148.1 & 62 Now 43-148.1		
2/27/2016	Combo: 43-148.1 & 62 Now 43-148.1		
3/2/2016			

SPECIAL DISTRICTS			
TYPE	SYMBOL	NAME	ARLM NO.
FIRE	FD	MONTICELLO JOINT	FD109
SCHOOL	SCH	MONTICELLO	4846651
SEWER	SO	SACKETT LAKE	SD070
LIBRARY	LD	E.B. CRAWFORD MEM. LIB.	LD003
LIGHT	LT	CAMELOT WOODS	LT097
AGRICULTURAL	AD	AG. DIST. #1	AD001

LEGEND	
STATE OR COUNTY LINE	TAX MAP BLOCK NO.
CITY/TOWN OR VILLAGE LINE	FILED PLAN LOT NO.
BLOCK/LINE	FILED PLAN BLOCK NO.
SPECIAL DISTRICT LINE	TAX MAP LOT NO.
EASEMENT LINE	AREA (Salvaged)
PROPERTY LINE	FILED PLAN LOT NO.
FILED PLAN LOT LINE	DIMENSION (From Deed)
PATENT LINE	DIMENSION (Search)
MATCHLINE	STREAM

TOWN OF THOMPSON
SULLIVAN COUNTY, NEW YORK
North American datum 1983, State Plane New York East Feet

Photo No: 588,87,88 Date of Map: 5/24/2000
Date of Photo: 6/5/1994 Scale: 1" = 400'
Section No: 43

SECTION INDEX

Current to: 10/17/2018

TH - 43

2 4

3

Sackett Lake Rd

29

TH - 41

67.65A(C)

P/O 41B-1-19
P/O 41B-1-20 P/O 41B-1-57
P/O 41B-1-21 1417.74
P/O 41B-1-59

TH - 41B

TH - 45

57.1

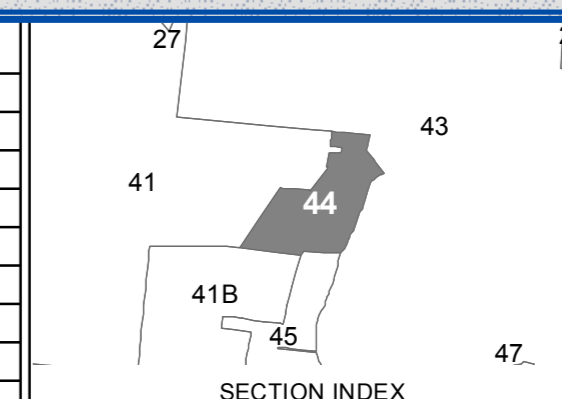
SULLIVAN COUNTY
TAX MAP DEPARTMENT
FOR TAX PURPOSES ONLY
NOT TO BE USED FOR CONVEYANCE
LEGEND APPLIES ONLY TO THE
UNSHADED PORTION OF THE MAP
North American Datum 1983, New York East

Sullivan
COUNTY CATSKILLS
Manufacture of Opportunity
Office of Real Property Services
Sullivan County Government Center
100 North St. Monticello, NY 12701
Phone: (845) 897-2221

REVISION TABLE			
DATE	CHANGES	DATE	CHANGES
10/13/2005			
5/17/2005			
5/25/2005			
9/10/1990			
9/17/1998			
2/11/1998			
5/1/1996			
7/10/1995			

SPECIAL DISTRICTS			
TYPE	SYMBOL	NAME	ARLM NO.
SEWER	SD	SACKETT LAKE	SD070
FIRE	FD	MONTICELLO JOINT	FD109
SCHOOL	SCH	MONTICELLO	4546011
LIBRARY	LD	E.B. CRAWFORD MEM. LIB.	LD003

LEGEND	
STATE OR COUNTY LINE	TAX MAP BLOCK NO. (4)
CITY/TOWN OR VILLAGE LINE	FILED PLAN LOT NO. (9)
BLOCK/LIMIT	FILED PLAN BLOCK NO. (6)
SPECIAL DISTRICT LINE	TAX MAP LOT NO. (2)
EASEMENT LINE	AREA (From Deed) 13.6A
PROPERTY LINE	AREA (Call/Map) 14.2A(C)
FILED PLAN LOT LINE	DIMENSION (From Deed) 2.6
PATENT LINE	DIMENSION (Search) 079
MATCH LINE	STREAM



TAX MAP
TOWN OF THOMPSON
SULLIVAN COUNTY, NEW YORK
North American datum 1983, State Plane New York East Feet

Photo No: 588.87 Date of Map: 5/10/1994
Date of Photo: 6/5/1994 Scale: 1" = 100'
Section No: 44

Current to: 10/17/2018

TH - 41

P/O 41B-1-19

P/O 41B-1-20

P/O 41B-1-57

P/O 41B-1-21

1417.74

P/O 41B-1-59

TH - 44

57.1

124.63A(C)
MONTICELLO FIREMENS
ASSOCIATION
EXEMPT

TH - 43

TH - 46

- 56

TH - 41B

TH - 59B

SULLIVAN COUNTY
TAX MAP DEPARTMENT

FOR TAX PURPOSES ONLY
NOT TO BE USED FOR CONVEYANCE

LEGEND APPLIES ONLY TO THE
UNSHADED PORTION OF THE MAP



Office of Real Property Services
Sullivan County Government Center
100 North St. Monticello, NY 12701
Phone: (849) 897-2221

REVISION TABLE

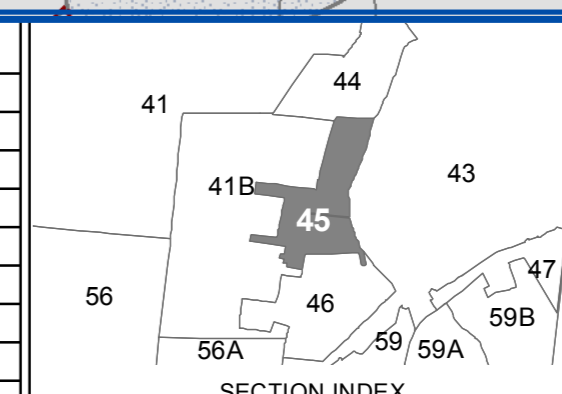
DATE	CHANGES	DATE	CHANGES
10/15/2005			
07/18/2005			
02/28/2000			
01/13/1990			
01/17/1988			

SPECIAL DISTRICTS

TYPE	SYMBOL	NAME	ARLM NO.	TYPE	SYMBOL	NAME	ARLM NO.
FIRE	FD	MONTICELLO JOINT	FD109				
SCHOOL	SCH	MONTICELLO	48466011				
SEWER	SD	SACKETT LAKE	SD070				
LIBRARY	LD	E.B. CRAWFORD MEM. LIB.	LD003				

LEGEND

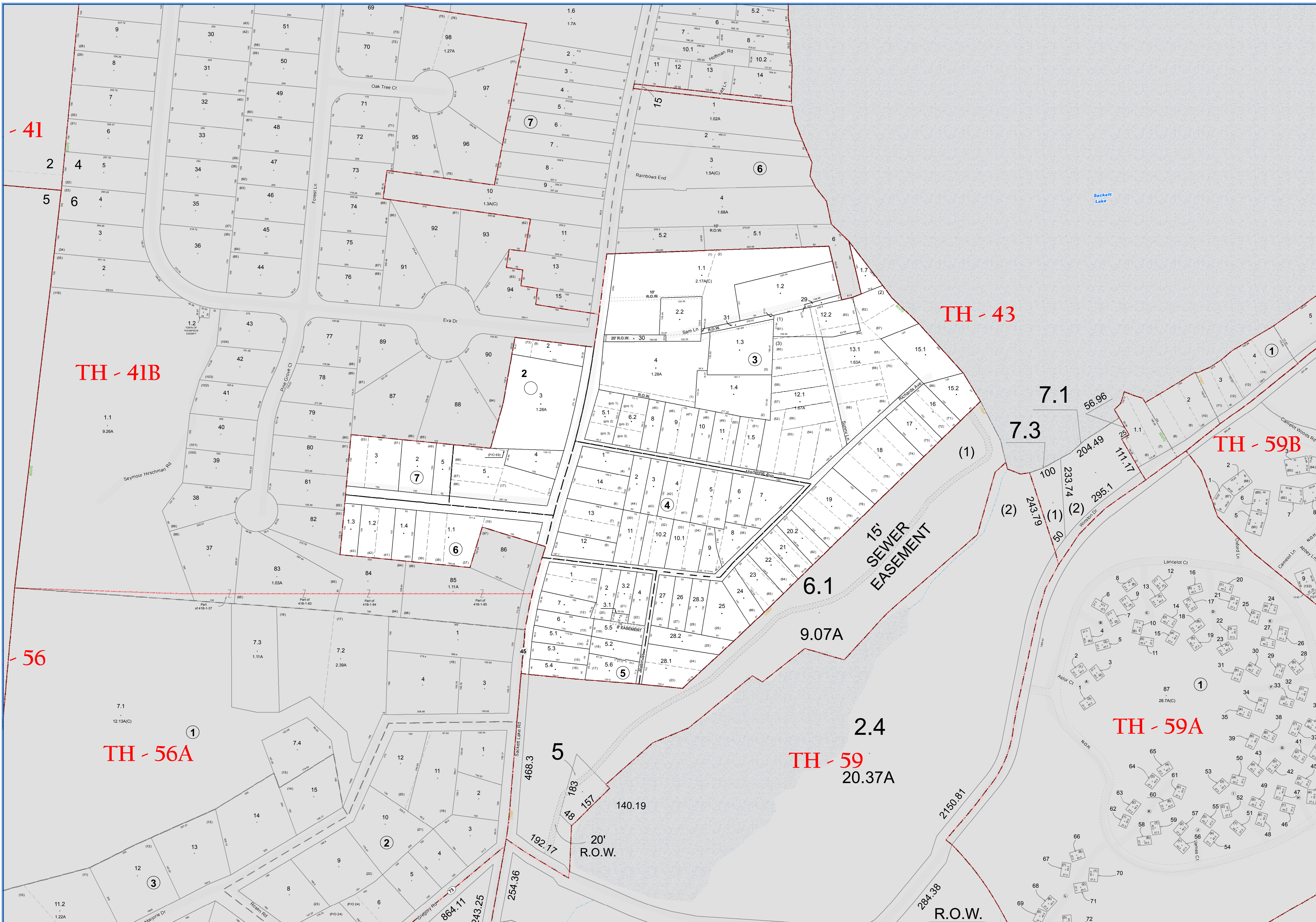
STATE OR COUNTY LINE	---	TAX MAP BLOCK NO.	(C)
CITY/TOWN OR VILLAGE LINE	---	FILED PLAN LOT NO.	(P)
BLOCK/LOT	---	FILED PLAN BLOCK NO.	(B)
SPECIAL DISTRICT LINE	---	TAX MAP LOT NO.	(L)
EASEMENT LINE	---	AREA (From Deed)	13.6A
PROPERTY LINE	---	AREA (Call/Hand)	14.2A(C)
FILED PLAN LOT LINE	---	DIMENSION (From Deed)	2.6
PATENT LINE	---	DIMENSION (Square)	079
MATCH LINE	---	STREAM	---



TAX MAP
TOWN OF THOMPSON
SULLIVAN COUNTY, NEW YORK
North American datum 1983, State Plane New York East Feet

Photo No: 585.88 Date of Map: 2/17/1998
Date of Photo: 6/5/1984 Scale: 1" = 100'
Section No: 45

Current to: 10/17/2018



SULLIVAN COUNTY TAX MAP DEPARTMENT
 FOR TAX PURPOSES ONLY
 NOT TO BE USED FOR CONVEYANCE

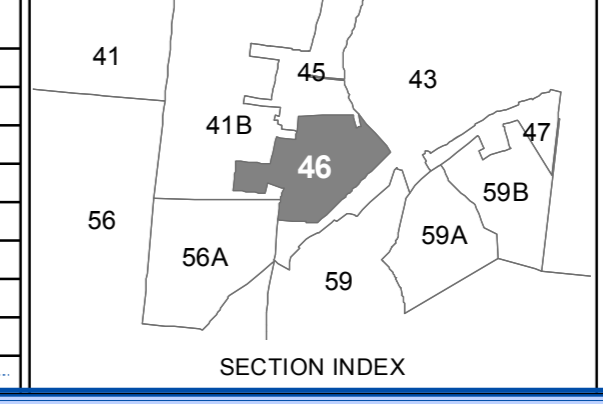
LEGEND APPLIES ONLY TO THE UNSHADED PORTION OF THE MAP

Office of Real Property Services
 Sullivan County Government Center
 100 North St, Monticello, NY 12701
 Phone: (849) 897-2221

REVISION TABLE	
DATE	CHANGES
11/15/2017	Combo: 46-4-14 & 15 now 46-4-14
11/15/2017	Combo: 46-4-14 & 15 now 46-4-14
11/21/2016	Subdivision of 46-3-12 & 13 into 12.1, 12.2, 13.1, 13.2
11/21/2016	Subdivision of 46-3-12 & 13 into 12.1, 12.2, 13.1, 13.2
11/21/2016	Subdivision Combo: 46-3-12.2 & 13.2
11/21/2016	Subdivision Combo: 46-3-12.2 & 13.2
11/21/2016	Subdivision Combo: 46-3-12.2 & 13.2
2/28/2012	Create 46-3-32

SPECIAL DISTRICTS			
TYPE	SYMBOL	NAME	ARLM NO.
SEWER	SD	SACKETT LAKE	SD070
FIRE	FD	MONTICELLO JOINT	FD1099
SCHOOL	SCH	MONTICELLO	484601
LIBRARY	LD	E.B. CRAWFORD MEM. LIB.	LD003

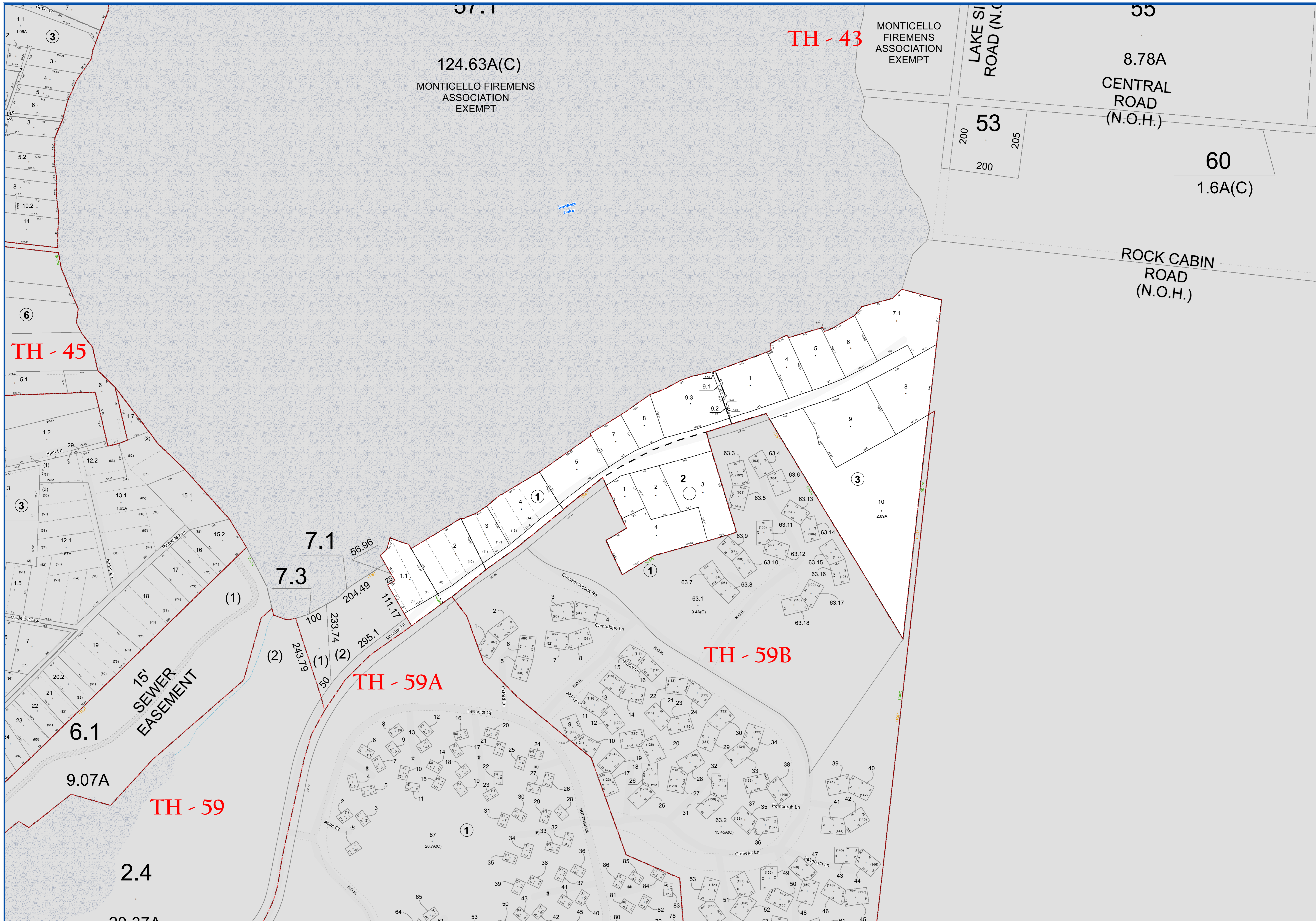
LEGEND	
STATE OR COUNTY LINE	TAX MAP BLOCK NO.
---	(4)
---	(9)
---	(10)
---	(11)
---	(12)
---	(13)
---	(14)
---	(15)
---	(16)
---	(17)
---	(18)
---	(19)
---	(20)
---	(21)
---	(22)
---	(23)
---	(24)
---	(25)
---	(26)
---	(27)
---	(28)
---	(29)
---	(30)
---	(31)
---	(32)
---	(33)
---	(34)
---	(35)
---	(36)
---	(37)
---	(38)
---	(39)
---	(40)
---	(41)
---	(42)
---	(43)
---	(44)
---	(45)
---	(46)
---	(47)
---	(48)
---	(49)
---	(50)
---	(51)
---	(52)
---	(53)
---	(54)
---	(55)
---	(56)
---	(57)
---	(58)
---	(59)
---	(60)
---	(61)
---	(62)
---	(63)
---	(64)
---	(65)
---	(66)
---	(67)
---	(68)
---	(69)
---	(70)
---	(71)
---	(72)



TOWN OF THOMPSON
 SULLIVAN COUNTY, NEW YORK
 North American datum 1983, State Plane New York East Feet

Photo No: 58588 Date of Map: 2/8/1987
 Date of Photo: 6/5/1984 Scale: 1" = 100'
 Section No: 46

Current to: 10/17/2018



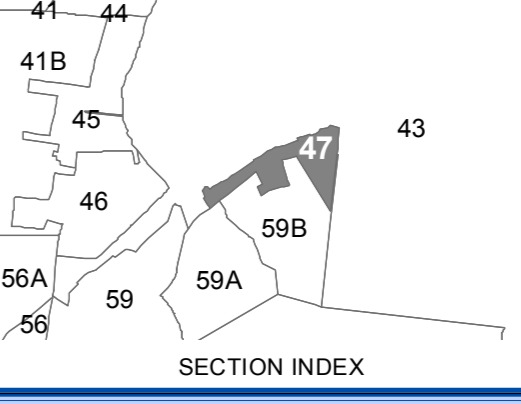
SULLIVAN COUNTY TAX MAP DEPARTMENT
 FOR TAX PURPOSES ONLY
 NOT TO BE USED FOR CONVEYANCE
 LEGEND APPLIES ONLY TO THE UNSHADED PORTION OF THE MAP
 North American Datum 1983, New York East

Sullivan COUNTY CATSKILLS
 Ministry of Opportunity
 Office of Real Property Services
 Sullivan County Government Center
 100 North St., Monticello, NY 12701
 Phone: (845) 897-2221

REVISION TABLE	
DATE	CHANGES
12/4/2012	Combine 47-1-6 with 7
11/11/2010	Split 47-1-9 into 9-1, 9-2, & 9-3
10/13/2005	
2/22/2005	
6/1/2000	
9/20/1999	
9/18/1998	

SPECIAL DISTRICTS			
TYPE	SYMBOL	NAME	ARLM NO.
FIRE	FD	MONTICELLO JOINT	FD109
SCHOOL	SCH	MONTICELLO	4846011
LIGHT	LT	CAMELOT WOODS	LT097
LIBRARY	LD	E.B. CRAWFORD MEM. LIB.	LD003
SEWER	SD	SACKETT LAKE	SD070

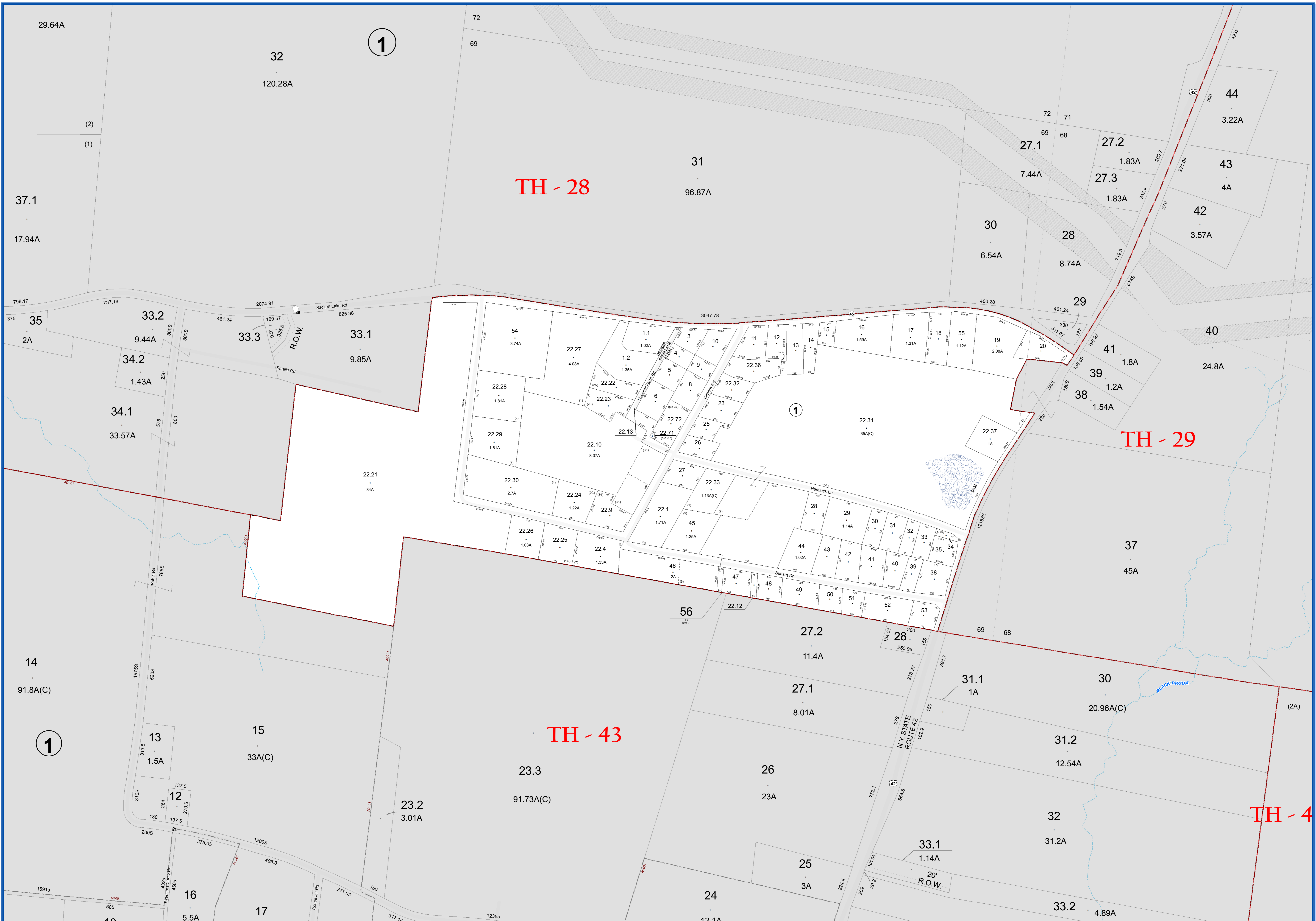
LEGEND	
STATE OR COUNTY LINE	TAX MAP BLOCK NO.
CITY/TOWN OR VILLAGE LINE	FILED PLAN LOT NO.
BLOCK LIMIT	FILED PLAN BLOCK NO.
SPECIAL DISTRICT LINE	TAX MAP LOT NO.
EASEMENT LINE	AREA (From Deed)
PROPERTY LINE	AREA (All other)
FILED PLAN LOT LINE	DIMENSION (From Deed)
PATENT LINE	DIMENSION (Survey)
MATCH LINE	STREAM



TOWN OF THOMPSON
 SULLIVAN COUNTY, NEW YORK
 North American datum 1983, State Plane New York East Feet

Photo No: 58887 Date of Map: 5/2/1994
 Date of Photo: 6/5/1994 Scale: 1" = 100'
 Section No: 47

Current to: 10/17/2018



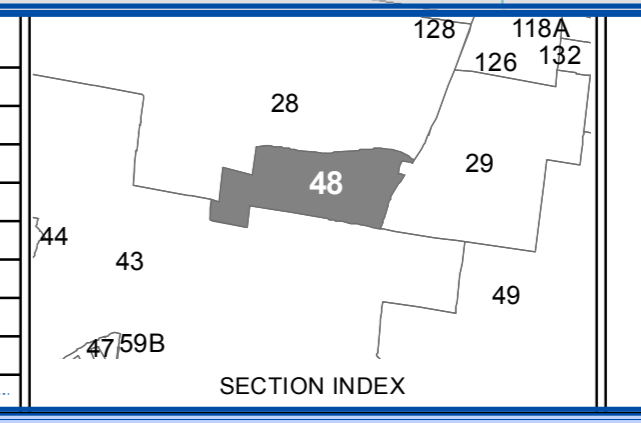
SULLIVAN COUNTY TAX MAP DEPARTMENT
 FOR TAX PURPOSES ONLY
 NOT TO BE USED FOR CONVEYANCE
 LEGEND APPLIES ONLY TO THE UNSHADED PORTION OF THE MAP
 North American Datum 1983, New York East

Sullivan COUNTY CATSKILLS
 Mountains of Opportunity
 Office of Real Property Services
 Sullivan County Government Center
 100 North St. Monticello, NY 12701
 Phone: (845) 837-2221

REVISION TABLE			
DATE	CHANGES	DATE	CHANGES
8/21/2015	Combined 48-1-2 with 22 10		
10/13/2005			

SPECIAL DISTRICTS			
TYPE	SYMBOL	NAME	ARLM NO.
FIRE	FD	MONTICELLO JOINT	FD109
SCHOOL	SCH	MONTICELLO	4846611
LIBRARY	LD	E.B. CRANFORD MEM. LIB.	LD903

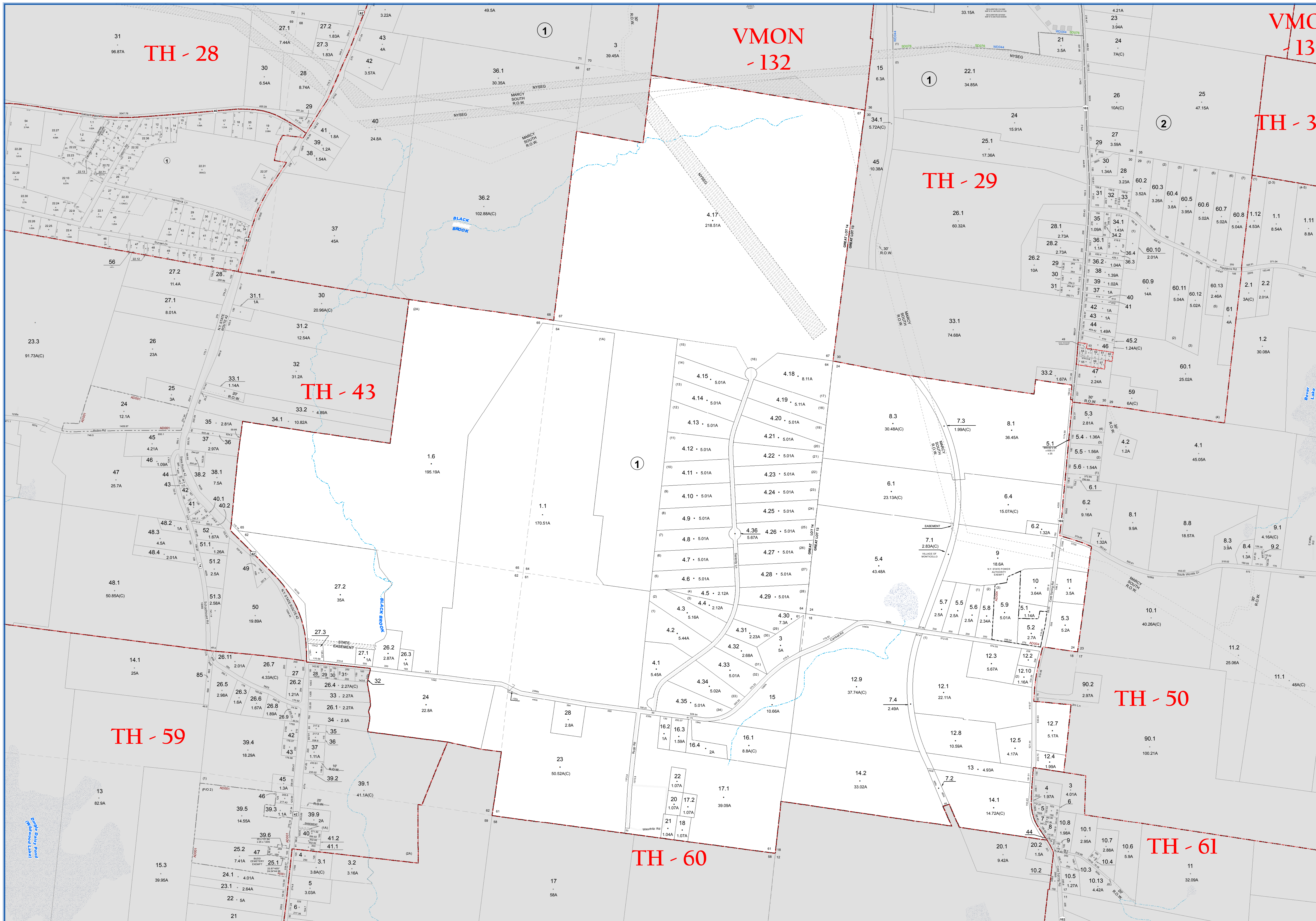
LEGEND	
STATE OR COUNTY LINE	TAX MAP BLOCK NO.
CITY/TOWN OR VILLAGE LINE	FILED PLAN LOT NO.
BLOCK/LIMIT	FILED PLAN BLOCK NO.
SPECIAL DISTRICT LINE	TAX MAP LOT NO.
EASEMENT LINE	AREA (From Deed)
PROPERTY LINE	AREA (Calculated)
FILED PLAN LOT LINE	DIMENSION (From Deed)
PATENT LINE	DIMENSION (Searched)
MATCH LINE	STREAM



TOWN OF THOMPSON
 SULLIVAN COUNTY, NEW YORK
 North American datum 1983, State Plane New York East Feet

Photo No: 6-108,107 Date of Map: 2/8/1967
 Date of Photo: 6/5/1954 Scale: 1" = 200'
 Section No: 48

Current to: 10/17/2018



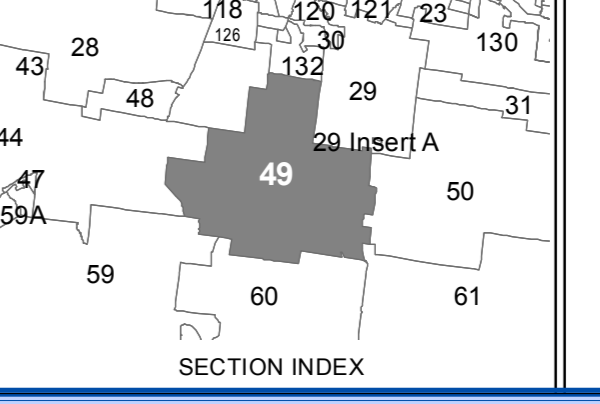
SULLIVAN COUNTY TAX MAP DEPARTMENT
 FOR TAX PURPOSES ONLY
 NOT TO BE USED FOR CONVEYANCE
 LEGEND APPLIES ONLY TO THE UNSHADED PORTION OF THE MAP
 North American Datum 1983, New York East

Sullivan County Catskills
 Division of Opportunity
 Office of Real Property Services
 Sullivan County Government Center
 100 North St., Monticello, NY 12701
 Phone: (845) 897-2221

REVISION TABLE	
DATE	CHANGES
12/15/2015	Combined 49-1.4, 1.7 into 4, 16
02/22/2016	Combined 28-1, 32.3 with 49-1.8, 2 with 8.1
10/16/2013	49-1.4 subdivided 35 lots
01/13/2013	Combine 29-1.35 with 49-1.4
02/22/2009	Split 29-1.7 into 7.4 by 3585/447
2/27/2009	Combine 49-1.7, 1.8, 1.9 with 1.1
10/13/2005	

SPECIAL DISTRICTS			
TYPE	SYMBOL	NAME	ARLM NO.
FIRE	FD	MONTICELLO JOINT	FD109
SCHOOL	SCH	MONTICELLO	484601
LIBRARY	LD	E. S. CRAWFORD MEM. LIB.	LD001
AGRICULTURAL	AD	AG. DIST. #4	AD004

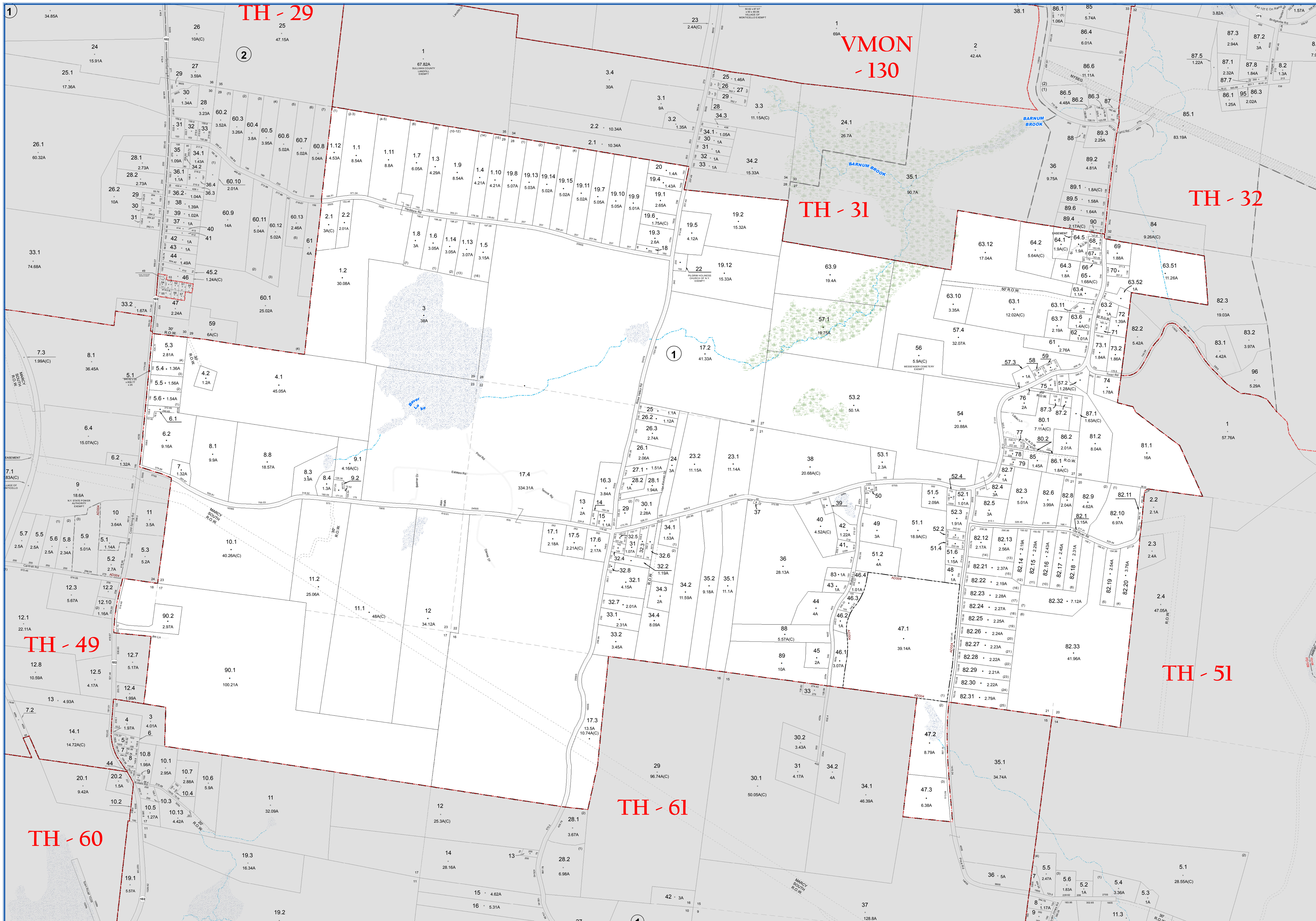
LEGEND	
STATE OR COUNTY LINE	TAX MAP BLOCK NO.
CITY/TOWN OR VILLAGE LINE	FILED PLAN LOT NO.
BLOCK LIMIT	FILED PLAN BLOCK NO.
SPECIAL DISTRICT LINE	TAX MAP LOT NO.
EASEMENT LINE	AREA (From Deed)
PROPERTY LINE	AREA (Call/Map)
FILED PLAN LOT LINE	DIMENSION (From Deed)
PATENT LINE	DIMENSION (Square)
MATCH LINE	STREAM



TOWN OF THOMPSON TAX MAP
 SULLIVAN COUNTY, NEW YORK
 North American datum 1983, State Plane New York East Feet

Photo No: 587.88.89-107.108 Date of Map: 2/8/1987
 Date of Photo: 6/5/1984 Scale: 1" = 400'
 Section No: 49

Current to: 10/17/2018



TH - 49

TH - 60

TH - 29

TH - 31

TH - 32

TH - 61

TH - 51

VMON
-130

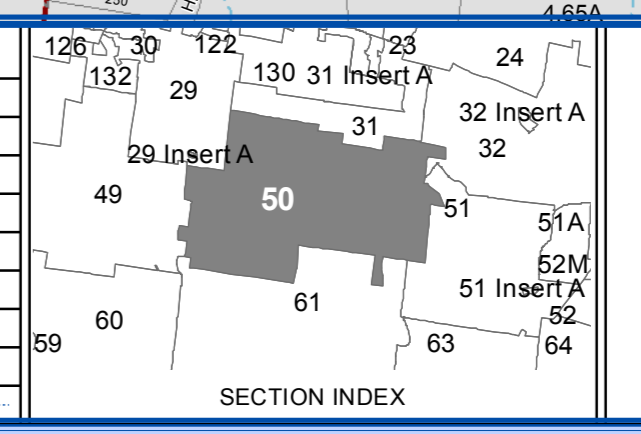
**SULLIVAN COUNTY
TAX MAP DEPARTMENT**
FOR TAX PURPOSES ONLY
NOT TO BE USED FOR CONVEYANCE
LEGEND APPLIES ONLY TO THE
UNSHADED PORTION OF THE MAP
North American Datum 1983, New York East

**Sullivan
COUNTY CATSKILLS**
Municipality of Opportunity
Office of Real Property Services
Sullivan County Government Center
100 North St, Monticello, NY 12701
Phone: (849) 897-2221

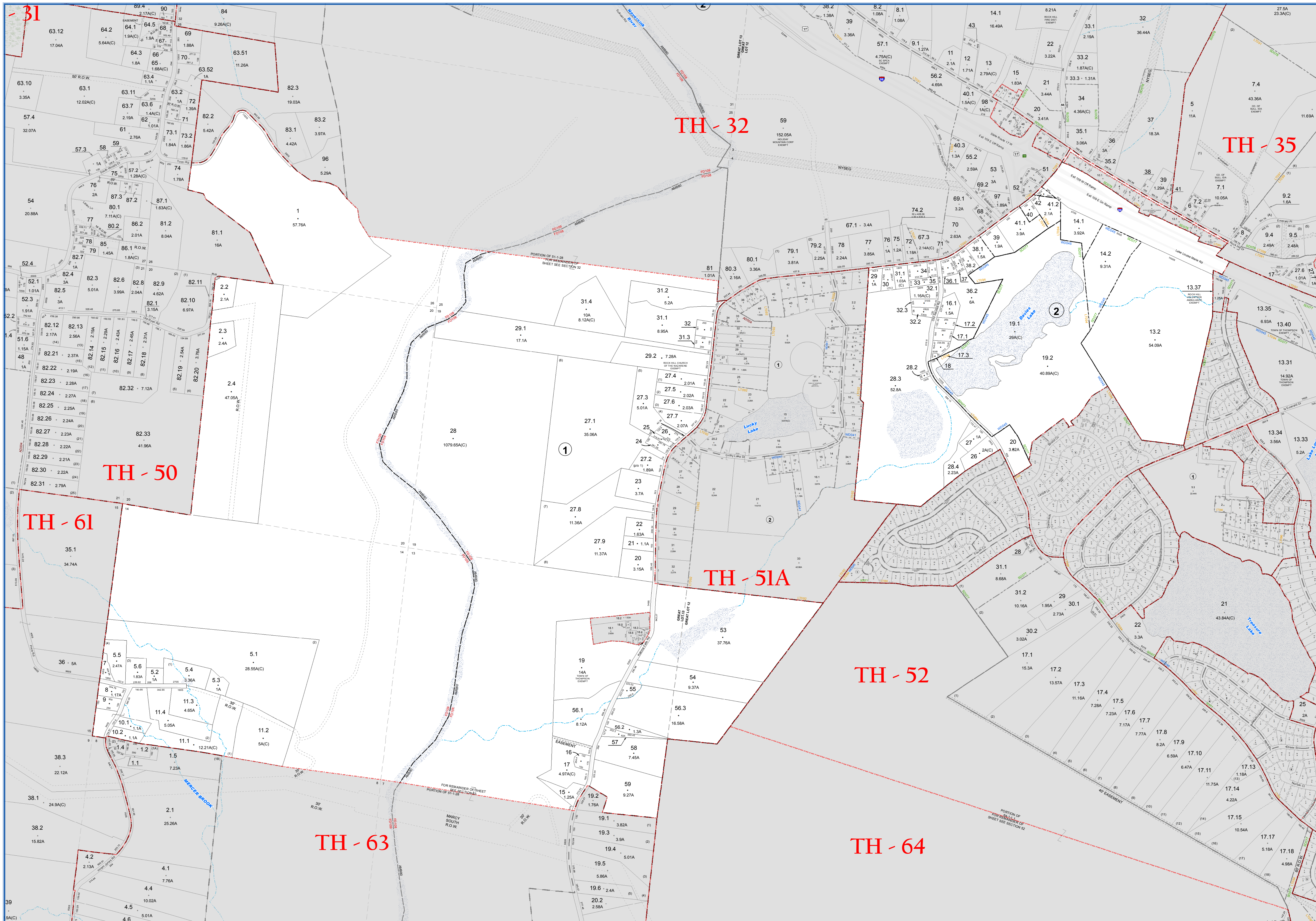
REVISION TABLE	
DATE	CHANGES
10/24/2017	Subdivision of 50-1-47 into 47.1, 47.2, & 47.3
2/22/2016	81-1-26-2 into 26.1, 26.2
6/3/2015	Merge 50-1-6-4 & 8-10 into 8-4
6/3/2015	Split 50-1-8-3 into 8-3 & 8-9
6/3/2015	Split 50-1-8-3 into 8-3 & 8-10
6/3/2015	Merge 50-1-8-3 & 8-9 into 8-3
2/26/2015	Combine 50-1-51-3 w/ 51-2
6/9/2011	Combine 50-1-82-2 with 82.1

SPECIAL DISTRICTS			
TYPE	SYMBOL	NAME	ARL.M. NO.
FIRE	FD	MONTICELLO JOINT	FD109
SCHOOL	SCH	MONTICELLO	4846611
LIBRARY	LD	E.B. CRAWFORD MEM. LIB.	L0003
AGRICULTURAL AD	AD	AG. DIST. #4	AD004

LEGEND	
STATE OR COUNTY LINE	TAX MAP BLOCK NO.
CITY/TOWN OR VILLAGE LINE	FILED PLAN LOT NO.
BLOCK/LIMIT	FILED PLAN BLOCK NO.
SPECIAL DISTRICT LINE	TAX MAP LOT NO.
EASEMENT LINE	AREA (From Deed)
PROPERTY LINE	AREA (Callaway)
FILED PLAN LOT LINE	FILED PLAN LOT NO.
PATENT LINE	DIMENSION (From Deed)
MATCHLINE	DIMENSION (Square)
	STREAM



TOWN OF THOMPSON
SULLIVAN COUNTY, NEW YORK
North American datum 1983, State Plane New York East Feet
Photo No: 8-105,106,107 Date of Map: 2/8/1987
Date of Photo: 6/5/1984 Scale: 1" = 400'
Section No: 50
Current to: 10/17/2018



SULLIVAN COUNTY TAX MAP DEPARTMENT
 FOR TAX PURPOSES ONLY
 NOT TO BE USED FOR CONVEYANCE

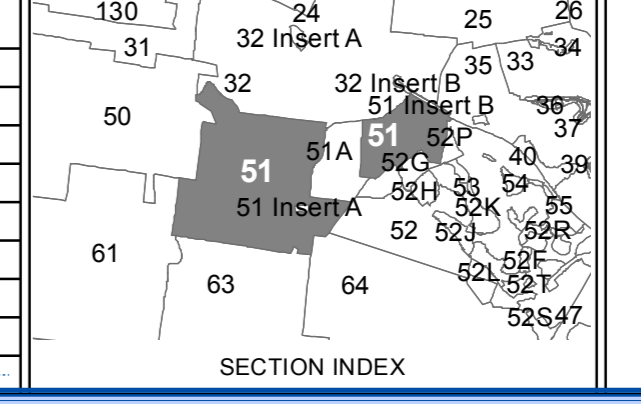
LEGEND APPLIES ONLY TO THE UNSHADED PORTION OF THE MAP

Office of Real Property Services
 Sullivan County Government Center
 100 North St. Monticello, NY 12701
 Phone: (849) 897-2221

REVISION TABLE	
DATE	CHANGES
2/4/2015	Combo 51-1,2 with 2,4
5/6/2009	Combine 51-2,16,2 with 17,2
10/26/2005	

SPECIAL DISTRICTS			
TYPE	SYMBOL	NAME	ARL.M NO.
FIRE	FD	MONTICELLO JOINT	FD109
FIRE	FD	ROCK HILL	FD108
SCHOOL	SC	MONTICELLO	484601
SCHOOL	SC	ROCK HILL	LT091
SCHOOL	SC	LAKE LOUISE/MARIE	LT090
SCHOOL	SC	LUCKY LAKE	LT092
SCHOOL	SC	EMERALD GREEN	LT094
SCHOOL	SC	LUCKY LAKE	WD041
SEWER	SD	EMERALD GREEN LAKE LOUISE MARIE	EM001
SEWER	SD	EMERALD GREEN LAKE LOUISE MARIE	LD003
SEWER	SD	E.B. CRAWFORD MEM. LIB.	AM002
SEWER	SD	ROCK HILL/LAMB. DIST.	AM003
SEWER	SD	ROCK HILL	AM004
SEWER	SD	ROCK HILL	AM005
SEWER	SD	ROCK HILL	AM006
SEWER	SD	ROCK HILL	AM007
SEWER	SD	ROCK HILL	AM008
SEWER	SD	ROCK HILL	AM009
SEWER	SD	ROCK HILL	AM010
SEWER	SD	ROCK HILL	AM011
SEWER	SD	ROCK HILL	AM012
SEWER	SD	ROCK HILL	AM013
SEWER	SD	ROCK HILL	AM014
SEWER	SD	ROCK HILL	AM015
SEWER	SD	ROCK HILL	AM016
SEWER	SD	ROCK HILL	AM017
SEWER	SD	ROCK HILL	AM018
SEWER	SD	ROCK HILL	AM019
SEWER	SD	ROCK HILL	AM020
SEWER	SD	ROCK HILL	AM021
SEWER	SD	ROCK HILL	AM022
SEWER	SD	ROCK HILL	AM023
SEWER	SD	ROCK HILL	AM024
SEWER	SD	ROCK HILL	AM025
SEWER	SD	ROCK HILL	AM026
SEWER	SD	ROCK HILL	AM027
SEWER	SD	ROCK HILL	AM028
SEWER	SD	ROCK HILL	AM029
SEWER	SD	ROCK HILL	AM030
SEWER	SD	ROCK HILL	AM031
SEWER	SD	ROCK HILL	AM032
SEWER	SD	ROCK HILL	AM033
SEWER	SD	ROCK HILL	AM034
SEWER	SD	ROCK HILL	AM035
SEWER	SD	ROCK HILL	AM036
SEWER	SD	ROCK HILL	AM037
SEWER	SD	ROCK HILL	AM038
SEWER	SD	ROCK HILL	AM039
SEWER	SD	ROCK HILL	AM040
SEWER	SD	ROCK HILL	AM041
SEWER	SD	ROCK HILL	AM042
SEWER	SD	ROCK HILL	AM043
SEWER	SD	ROCK HILL	AM044
SEWER	SD	ROCK HILL	AM045
SEWER	SD	ROCK HILL	AM046
SEWER	SD	ROCK HILL	AM047
SEWER	SD	ROCK HILL	AM048
SEWER	SD	ROCK HILL	AM049
SEWER	SD	ROCK HILL	AM050
SEWER	SD	ROCK HILL	AM051
SEWER	SD	ROCK HILL	AM052
SEWER	SD	ROCK HILL	AM053
SEWER	SD	ROCK HILL	AM054
SEWER	SD	ROCK HILL	AM055
SEWER	SD	ROCK HILL	AM056
SEWER	SD	ROCK HILL	AM057
SEWER	SD	ROCK HILL	AM058
SEWER	SD	ROCK HILL	AM059
SEWER	SD	ROCK HILL	AM060
SEWER	SD	ROCK HILL	AM061
SEWER	SD	ROCK HILL	AM062
SEWER	SD	ROCK HILL	AM063
SEWER	SD	ROCK HILL	AM064
SEWER	SD	ROCK HILL	AM065
SEWER	SD	ROCK HILL	AM066
SEWER	SD	ROCK HILL	AM067
SEWER	SD	ROCK HILL	AM068
SEWER	SD	ROCK HILL	AM069
SEWER	SD	ROCK HILL	AM070
SEWER	SD	ROCK HILL	AM071
SEWER	SD	ROCK HILL	AM072
SEWER	SD	ROCK HILL	AM073
SEWER	SD	ROCK HILL	AM074
SEWER	SD	ROCK HILL	AM075
SEWER	SD	ROCK HILL	AM076
SEWER	SD	ROCK HILL	AM077
SEWER	SD	ROCK HILL	AM078
SEWER	SD	ROCK HILL	AM079
SEWER	SD	ROCK HILL	AM080
SEWER	SD	ROCK HILL	AM081
SEWER	SD	ROCK HILL	AM082
SEWER	SD	ROCK HILL	AM083
SEWER	SD	ROCK HILL	AM084
SEWER	SD	ROCK HILL	AM085
SEWER	SD	ROCK HILL	AM086
SEWER	SD	ROCK HILL	AM087
SEWER	SD	ROCK HILL	AM088
SEWER	SD	ROCK HILL	AM089
SEWER	SD	ROCK HILL	AM090
SEWER	SD	ROCK HILL	AM091
SEWER	SD	ROCK HILL	AM092
SEWER	SD	ROCK HILL	AM093
SEWER	SD	ROCK HILL	AM094
SEWER	SD	ROCK HILL	AM095
SEWER	SD	ROCK HILL	AM096
SEWER	SD	ROCK HILL	AM097
SEWER	SD	ROCK HILL	AM098
SEWER	SD	ROCK HILL	AM099
SEWER	SD	ROCK HILL	AM100

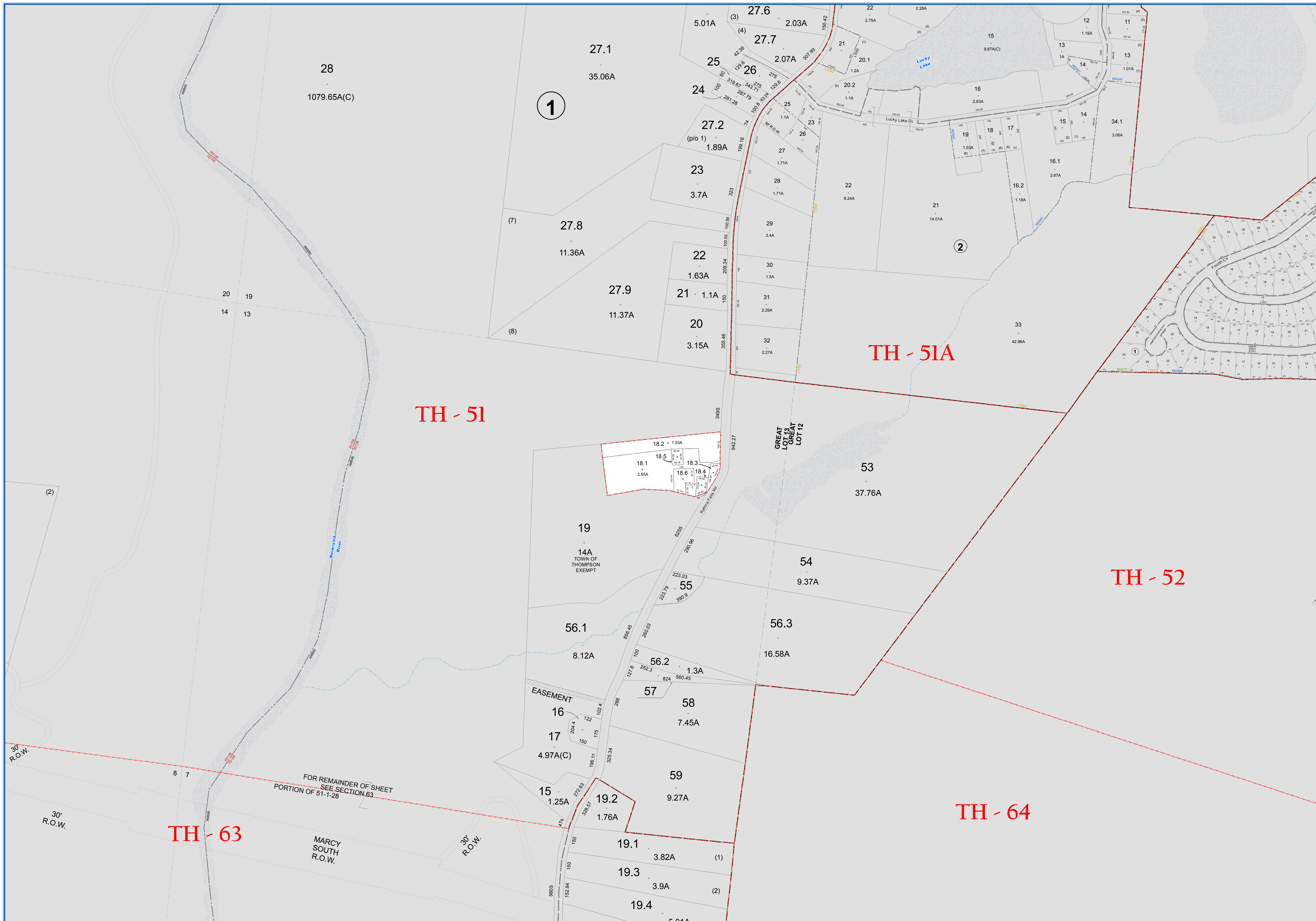
LEGEND	
STATE OR COUNTY LINE	TAX MAP BLOCK NO.
CITY/TOWN OR VILLAGE LINE	FILED PLAN LOT NO.
BLOCK LIMIT	FILED PLAN BLOCK NO.
TAX MAP LOT NO.	FILED PLAN LOT NO.
EASEMENT LINE	AREA (From Deed)
PROPERTY LINE	AREA (Callaway)
FILED PLAN LOT LINE	DIMENSION (From Deed)
PATENT LINE	DIMENSION (Scanned)
MATCHLINE	STREAM



TOWN OF THOMPSON
 SULLIVAN COUNTY, NEW YORK
 North American datum 1983, State Plane New York East Feet

Photo No: 6-104,105,106 Date of Map: 2/8/1987
 Date of Photo: 6/5/1984 Scale: 1" = 400'
 Section No: 51

Current to: 10/17/2018



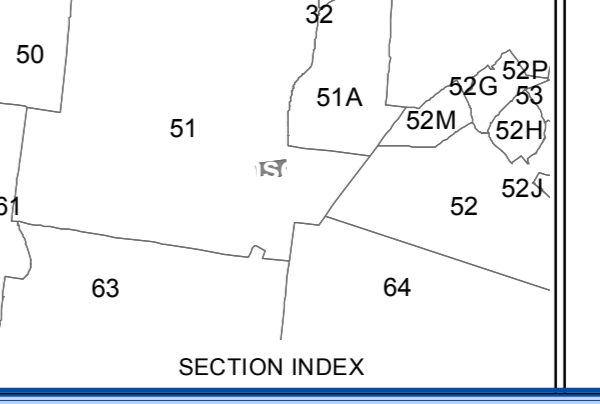
SULLIVAN COUNTY TAX MAP DEPARTMENT
 FOR TAX PURPOSES ONLY
 NOT TO BE USED FOR CONVEYANCE
 LEGEND APPLIES ONLY TO THE UNSHADED PORTION OF THE MAP
 North American Datum 1983, New York East



REVISION TABLE			
DATE	CHANGES	DATE	CHANGES

SPECIAL DISTRICTS			
TYPE	SYMBOL	NAME	ARLM NO.

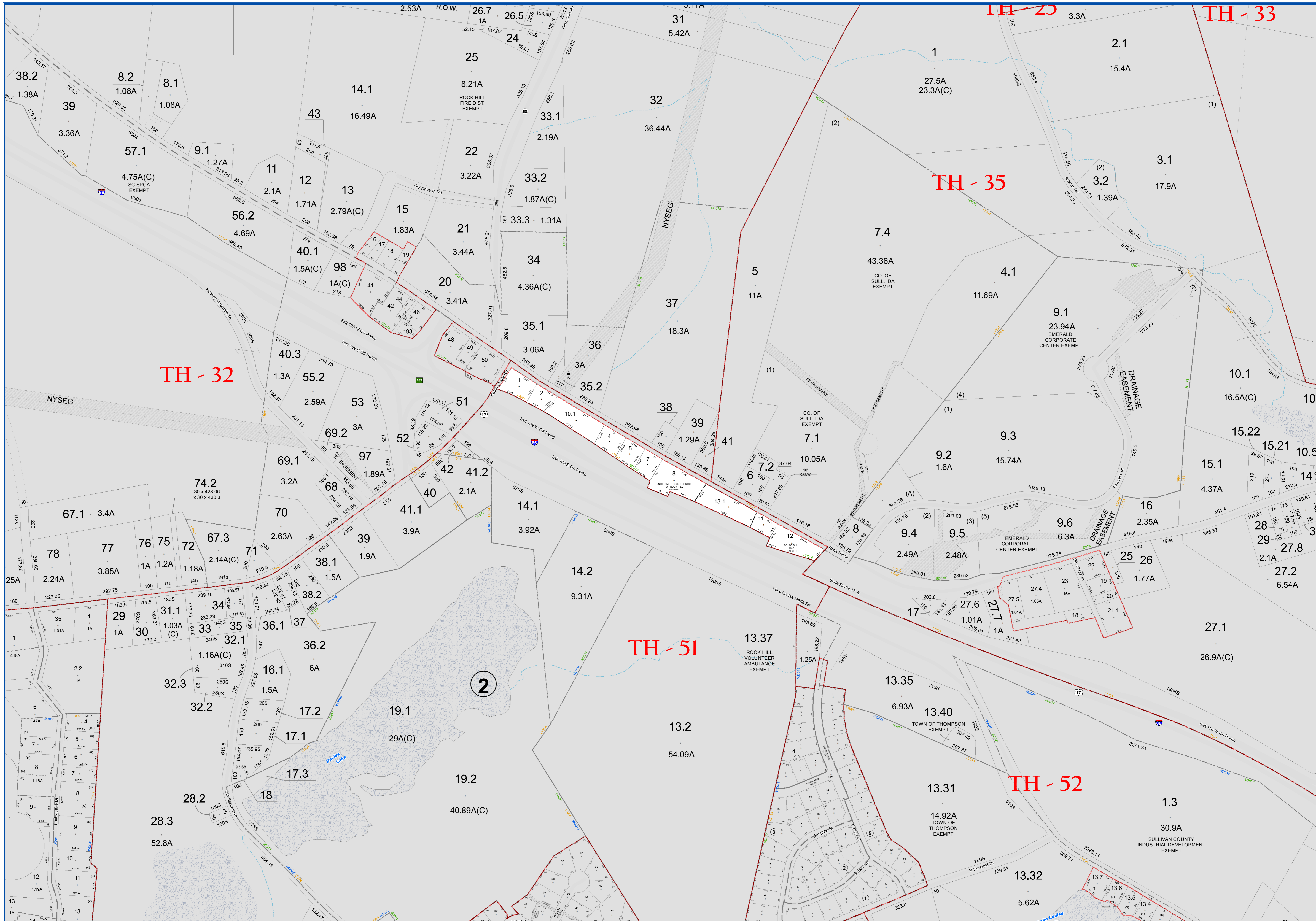
LEGEND	
STATE OR COUNTY LINE	TAX MAP BLOCK NO.
CITY/TOWN OR VILLAGE LINE	FILED PLAN LOT NO.
BLOCK LIMIT	FILED PLAN BLOCK NO.
SPECIAL DISTRICT LINE	TAX MAP LOT NO.
EASEMENT LINE	AREA (From Deed)
PROPERTY LINE	AREA (Calculated)
FILED PLAN LOT LINE	DIMENSION (From Deed)
PATENT LINE	DIMENSION (Searched)
MATCH LINE	STREAM



TOWN OF THOMPSON
 SULLIVAN COUNTY, NEW YORK
 North American datum 1983, State Plane New York East Feet

Photo No: 8-104,105,106 Date of Map: 2/8/1987
 Date of Photo: 6/5/1984 Scale: 1" = 200'
 Section No: 51 Insert A

Current to: 10/17/2018



SULLIVAN COUNTY TAX MAP DEPARTMENT
 FOR TAX PURPOSES ONLY
 NOT TO BE USED FOR CONVEYANCE

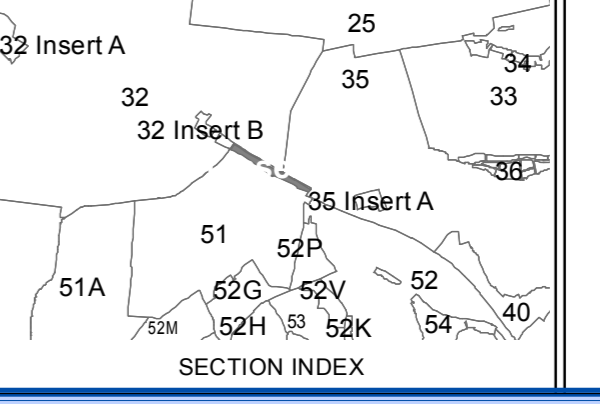
LEGEND APPLIES ONLY TO THE UNSHADED PORTION OF THE MAP

Office of Real Property Services
 Sullivan County Government Center
 100 North St. Monticello, NY 12701
 Phone: (845) 897-2221

REVISION TABLE			
DATE	CHANGES	DATE	CHANGES

SPECIAL DISTRICTS					
TYPE	SYMBOL	NAME	ARLM NO.	TYPE	SYMBOL

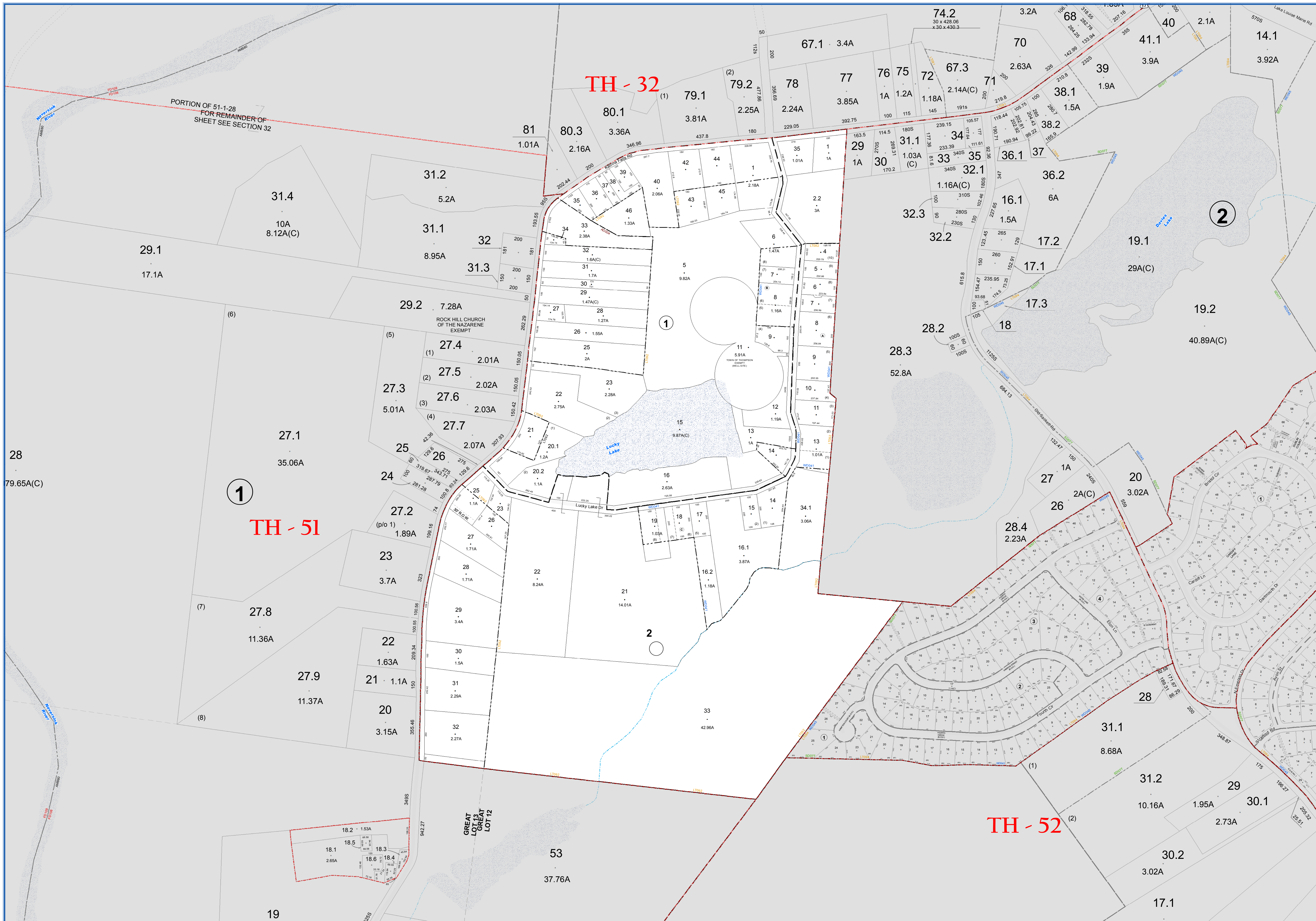
LEGEND	
STATE OR COUNTY LINE	TAX MAP BLOCK NO.
CITY/TOWN OR VILLAGE LINE	FILED PLAN LOT NO.
BLOCK LIMIT	FILED PLAN BLOCK NO.
SPECIAL DISTRICT LINE	TAX MAP LOT NO.
EASEMENT LINE	AREA (SALVAGE)
PROPERTY LINE	AREA (SALVAGE)
FILED PLAN LOT LINE	AREA (SALVAGE)
PATENT LINE	DIMENSION (SALVAGE)
MATCH LINE	DIMENSION (SALVAGE)
	STREAM



TOWN OF THOMPSON
 SULLIVAN COUNTY, NEW YORK
 North American datum 1983, State Plane New York East Feet

Photo No: 8-104,105,106 Date of Map: 2/19/97
 Date of Photo: 6/5/1994 Scale: 1" = 200'
 Section No: 51 Insert B

TAX MAP
 SECTION INDEX
 Current to: 10/17/2018



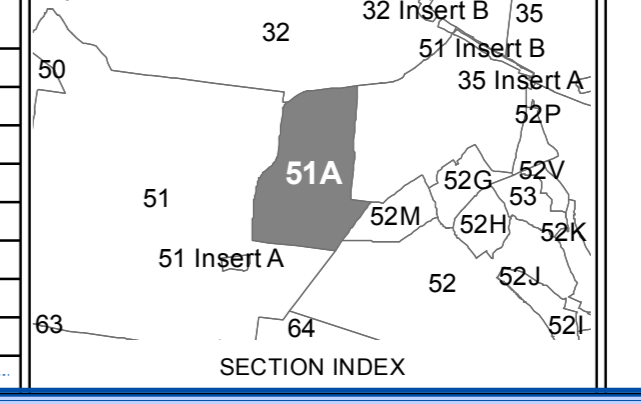
SULLIVAN COUNTY TAX MAP DEPARTMENT
 FOR TAX PURPOSES ONLY
 NOT TO BE USED FOR CONVEYANCE
 LEGEND APPLIES ONLY TO THE UNSHADED PORTION OF THE MAP
 North American Datum 1983, New York East

Sullivan County Catskills
 Municipality of Opportunity
 Office of Real Property Services
 Sullivan County Government Center
 100 North St., Monticello, NY 12701
 Phone: (845) 837-2221

REVISION TABLE			
DATE	CHANGES	DATE	CHANGES
10/13/2005			
02/22/2005			
01/31/1999			
01/18/1998			
01/19/1997			
02/19/1996			

SPECIAL DISTRICTS			
TYPE	SYMBOL	NAME	ARLM NO.
FIRE	FD	ROCK HILL	FD108
SCHOOL	SCH	MONTICELLO	484601
LIGHT	LT	LUCKY LAKE	17021
WATER	WD	LUCKY LAKE	WD041
LIBRARY	LD	E.B. CRAWFORD MEM. LIB.	LD003
AGRICULTURAL	AD	AG. DIST. #4	AD004

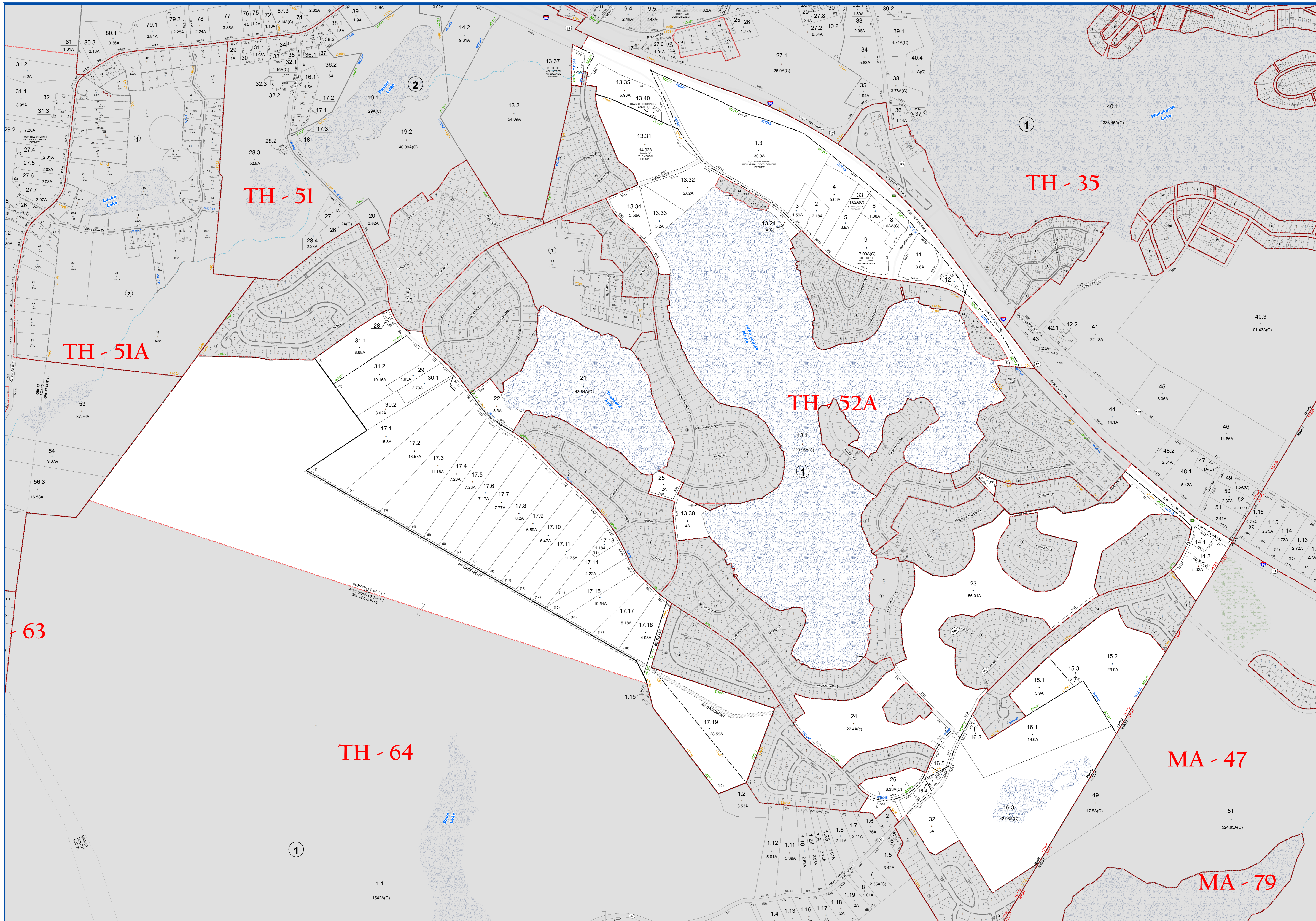
LEGEND	
STATE OR COUNTY LINE	TAX MAP BLOCK NO.
CITY/TOWN OR VILLAGE LINE	FILED PLAN LOT NO.
BLOCK/LIMIT	FILED PLAN BLOCK NO.
SPECIAL DISTRICT LINE	TAX MAP LOT NO.
EASEMENT LINE	AREA (SALVAGE)
PROPERTY LINE	AREA (SALVAGE)
FILED PLAN LOT LINE	DIMENSION (From Deed)
PATENT LINE	DIMENSION (Searched)
MATCH LINE	STREAM



TOWN OF THOMPSON
 SULLIVAN COUNTY, NEW YORK
 North American datum 1983, State Plane New York East Feet

Photo No: 6-104,105,106 Date of Map: 7/15/1994
 Date of Photo: 6/5/1994 Scale: 1" = 200'
 Section No: 51A

Current to: 10/17/2018



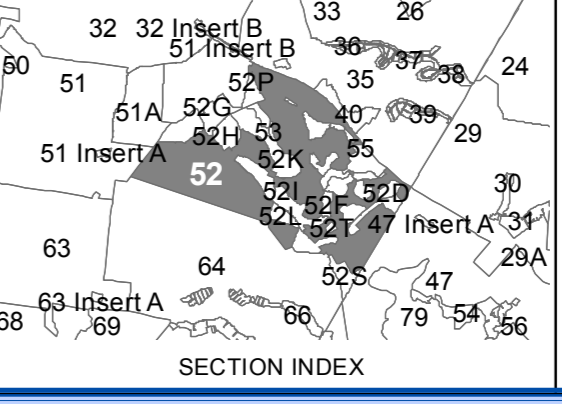
SULLIVAN COUNTY TAX MAP DEPARTMENT
 FOR TAX PURPOSES ONLY
 NOT TO BE USED FOR CONVEYANCE
 LEGEND APPLIES ONLY TO THE UNSHADED PORTION OF THE MAP
 North American Datum 1983, New York East

Sullivan County Catskills
 Mountains of Opportunity
 Office of Real Property Services
 Sullivan County Government Center
 100 North St. Monticello, NY 12701
 Phone: (849) 897-2221

REVISION TABLE			
DATE	CHANGES	DATE	CHANGES
7/22/2009	Combine 52-1-13.36 with 13.37	7/11/1995	
5/22/2008		12/16/1994	
11/12/2004		9/23/1994	
5/12/2000		5/25/1994	
9/13/1999		2/25/1994	
9/17/1998			
5/19/1997			
5/21/1996			

SPECIAL DISTRICTS			
TYPE	SYMBOL	NAME	ARL.M. NO.
FIRE	FD	ROCK HILL	FD108
FIRE	FD	WURTSMORO JOINT FIRE DIST.	FD087
SCHOOL	SCH	MONTICELLO	484651
LIGHT	LT	LAKE LOUISEMARIE	LT090
LIGHT	LT	EMERALD GREEN	LT094
SEWER	SD	EMERALD GREEN-LAKE LOUISE MARIE	
WATER	WD	EMERALD GREEN-LAKE LOUISE MARIE	
LIBRARY	LD	E.B. CRAWFORD MEM. LIB.	LD003

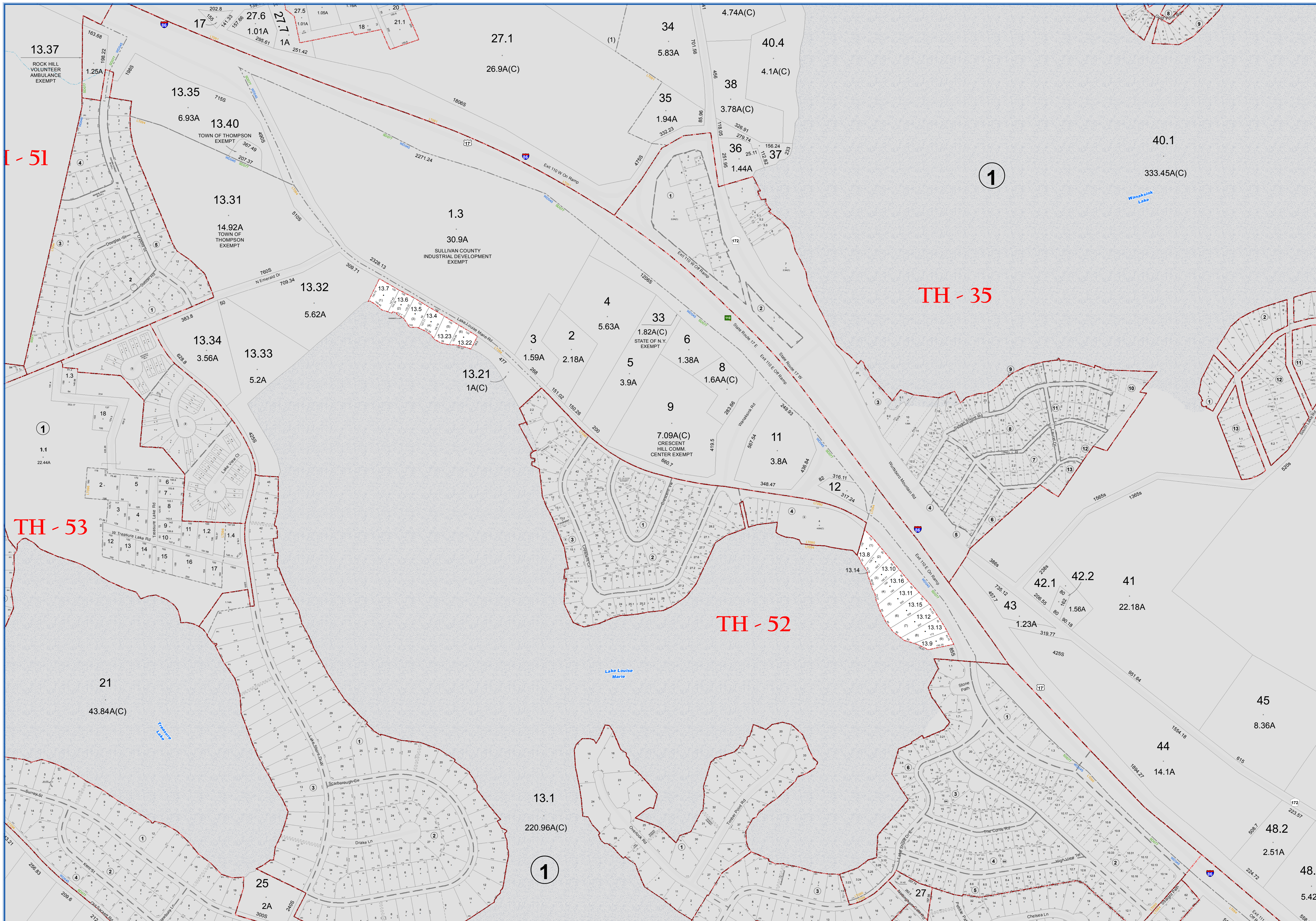
LEGEND	
STATE OR COUNTY LINE	TAX MAP BLOCK NO.
CITY/TOWN OR VILLAGE LINE	FILED PLAN LOT NO.
BLOCK/LINE	FILED PLAN BLOCK NO.
TAX MAP LOT LINE	TAX MAP LOT NO.
SPECIAL DISTRICT LINE	EASEMENT LINE
EASEMENT LINE	AREA (From Deed)
PROPERTY LINE	AREA (Salvaged)
FILED PLAN LOT LINE	FILED PLAN LOT NO.
PATENT LINE	DIMENSION (From Deed)
MATCH LINE	DIMENSION (Scribed)
	STREAM



TOWN OF THOMPSON
 SULLIVAN COUNTY, NEW YORK
 North American datum 1983, State Plane New York East Feet

Photo No: 8-104-105 Date of Map: 10/27/1993
 Date of Photo: 6/5/1994 Scale: 1" = 400'
 Section No: 52

Current to: 10/17/2018



SULLIVAN COUNTY TAX MAP DEPARTMENT
 FOR TAX PURPOSES ONLY
 NOT TO BE USED FOR CONVEYANCE

LEGEND APPLIES ONLY TO THE UNSHADED PORTION OF THE MAP

North American Datum 1983, New York East

Sullivan County Catskills
 Division of Real Property Services
 Sullivan County Government Center
 100 North St. Monticello, NY 12701
 Phone: (849) 897-2221

REVISION TABLE			
DATE	CHANGES	DATE	CHANGES

SPECIAL DISTRICTS			
TYPE	SYMBOL	NAME	ARLM NO.

LEGEND			
STATE OR COUNTY LINE	---	TAX MAP BLOCK NO.	(4)
CITY/TOWN OR VILLAGE LINE	---	FILED PLAN LOT NO.	(9)
BLOCK LIMIT	---	FILED PLAN BLOCK NO.	(3)
SPECIAL DISTRICT LINE	---	TAX MAP LOT NO.	(2)
EASEMENT LINE	---	AREA (From Deed)	13.6A
PROPERTY LINE	---	AREA (Call/Map)	14.2A(C)
FILED PLAN LOT LINE	---	DIMENSION (From Deed)	2.6
PATENT LINE	---	DIMENSION (Scanned)	079
MATCH LINE	---	STREAM	---

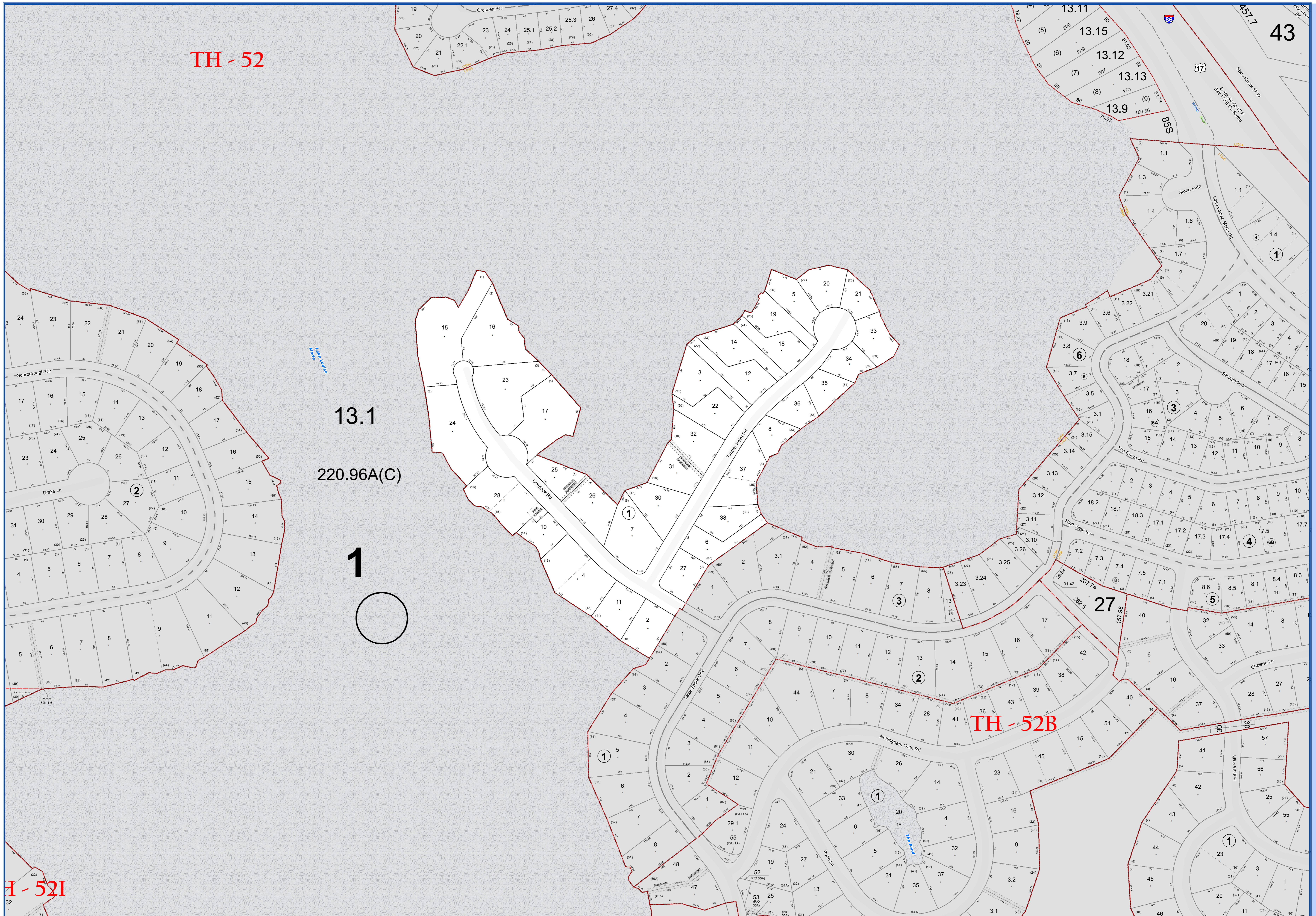
TOWN OF THOMPSON
 SULLIVAN COUNTY, NEW YORK
 North American datum 1983, State Plane New York East Feet

Photo No: 6-104-105 Date of Map: 10/27/1993
 Date of Photo: 6/5/1994 Scale: 1" = 200'
 Section No: 52 Insert A

Current to: 10/17/2018

TH - 52

43



H - 52I

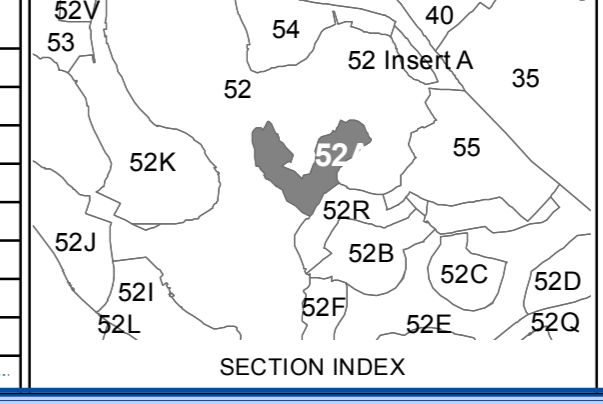
SULLIVAN COUNTY TAX MAP DEPARTMENT
 FOR TAX PURPOSES ONLY
 NOT TO BE USED FOR CONVEYANCE

Office of Real Property Services
 Sullivan County Government Center
 100 North St., Monticello, NY 12701
 Phone: (845) 837-2221

REVISION TABLE			
DATE	CHANGES	DATE	CHANGES
2/22/2017	Combo: 52A-1-37 & 1 new 52 A-1-37		
2/22/2017	Combo: 52A-1-37 & 1 new 52 A-1-37		
10/13/2005			

SPECIAL DISTRICTS			
TYPE	SYMBOL	NAME	ARL/M NO.
FIRE	FD	MONTICELLO JOINT	FD109
SCHOOL	SCH	MONTICELLO	4846601
LIGHT	LT	EMERALD GREEN	17094
SEWER	SD	EMERALD GREEN LAKE LOUISE MARIE	
WATER	WD	EMERALD GREEN LAKE LOUISE MARIE	
LIBRARY	LD	E.B. CRAWFORD MEM. LIB.	LD003

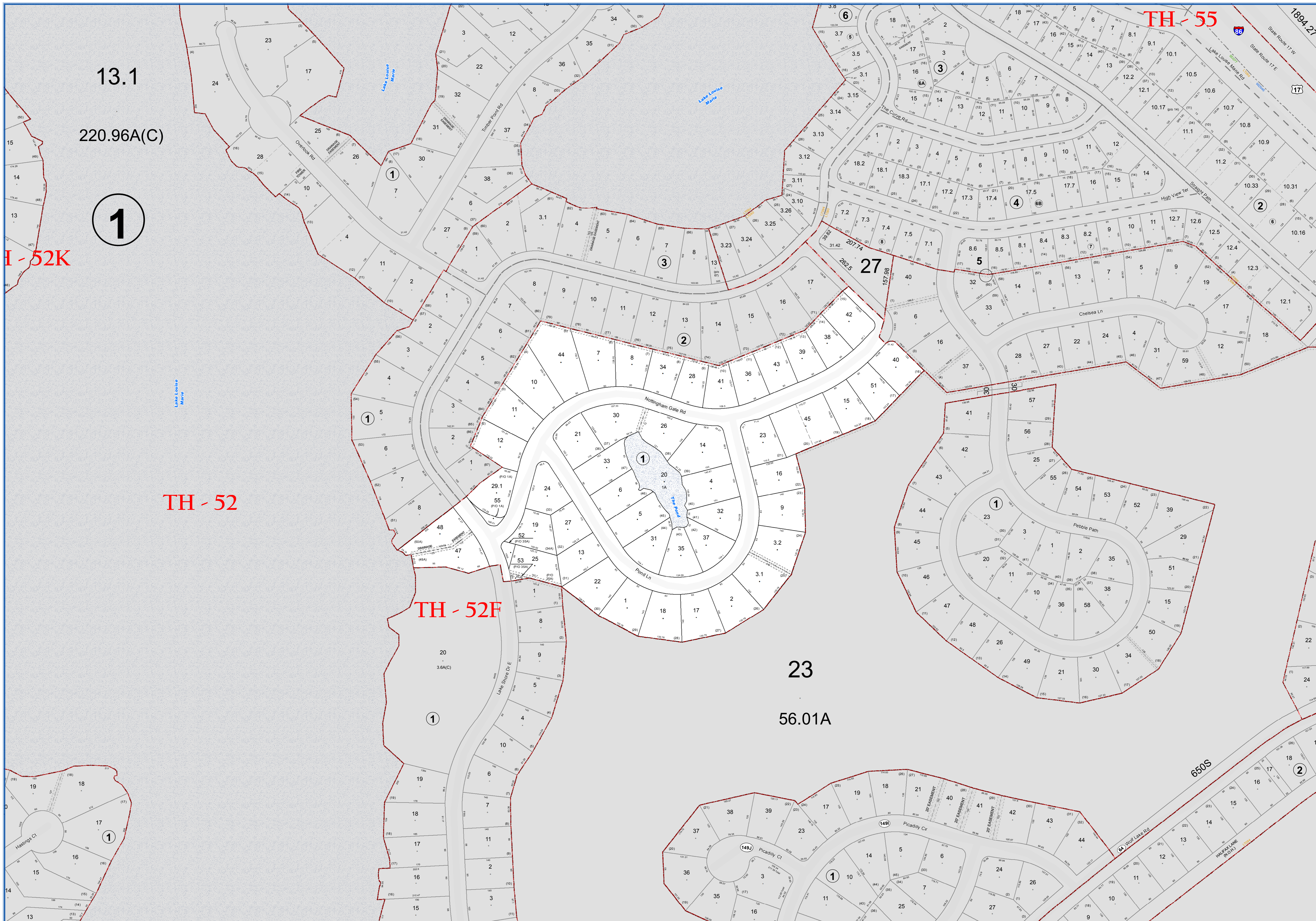
LEGEND	
STATE OR COUNTY LINE	TAX MAP BLOCK NO.
CITY/TOWN OR VILLAGE LINE	FILED PLAN LOT NO.
BLOCK LIMIT	FILED PLAN BLOCK NO.
SPECIAL DISTRICT LINE	TAX MAP LOT NO.
EASEMENT LINE	AREA (From Deed)
PROPERTY LINE	AREA (Call/Map)
FILED PLAN LOT LINE	DIMENSION (From Deed)
PATENT LINE	DIMENSION (Survey)
MATCH LINE	STREAM



TOWN OF THOMPSON
 SULLIVAN COUNTY, NEW YORK
 North American datum 1983, State Plane New York East Feet

Photo No: 8-104-105 Date of Map: 2/8/97
 Date of Photo: 6/5/1954 Scale: 1" = 100'
 Section No: 52A

Current to: 10/17/2018



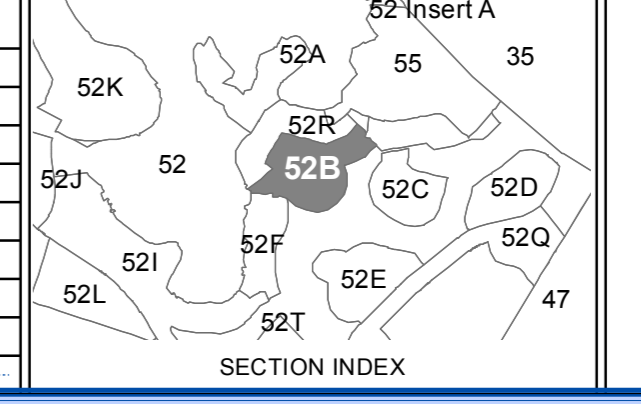
SULLIVAN COUNTY TAX MAP DEPARTMENT
 FOR TAX PURPOSES ONLY
 NOT TO BE USED FOR CONVEYANCE

Sullivan County Catskills
 Office of Real Property Services
 Sullivan County Government Center
 100 North St. Monticello, NY 12701
 Phone: (845) 837-2221

REVISION TABLE			
DATE	CHANGES	DATE	CHANGES
11/23/2004			

SPECIAL DISTRICTS			
TYPE	SYMBOL	NAME	ARLM NO.
FIRE	FD	ROCK HILL	FD108
SCHOOL	SCH	MONTICELLO	4846011
LIGHT	LT	EMERALD GREEN	LT004
LIGHT	LT	LAKE LOUISEMARIE	LT000
SEWER	SD	EMERALD GREEN-LAKE LOUISE MARIE	
WATER	WD	EMERALD GREEN-LAKE LOUISE MARIE	
LIBRARY	LD	E.B. CRAWFORD MEM. LIB.	LD003

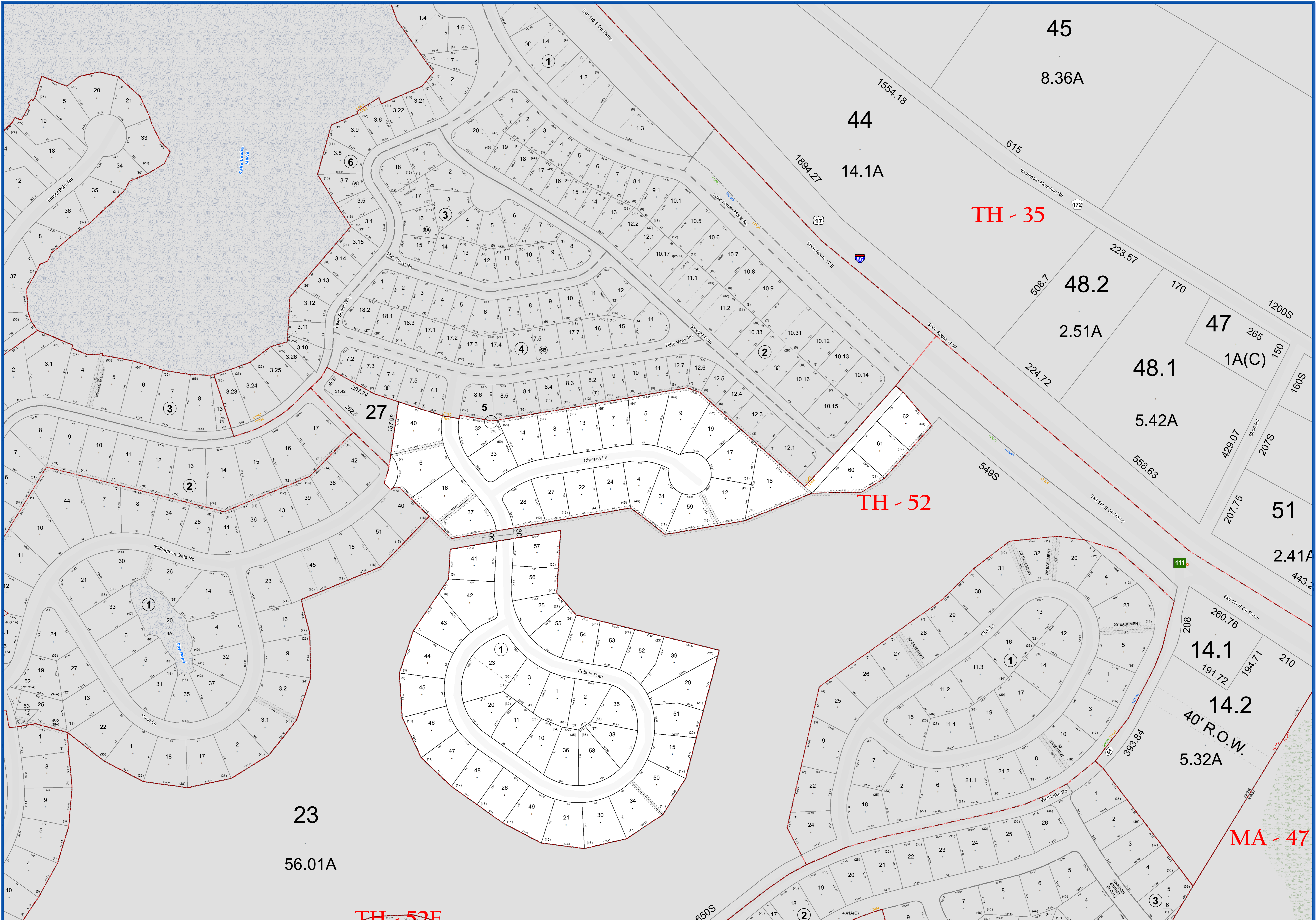
LEGEND	
STATE OR COUNTY LINE	TAX MAP BLOCK NO.
CITY/TOWN OR VILLAGE LINE	FLEED PLAN LOT NO.
BLOCK/LOT	FLEED PLAN BLOCK NO.
SPECIAL DISTRICT LINE	TAX MAP LOT NO.
EASEMENT LINE	AREA (From Deed)
PROPERTY LINE	AREA (Call/Map)
FLEED PLAN LOT LINE	DIMENSION (From Deed)
PATENT LINE	DIMENSION (Survey)
MATCH LINE	STREAM



TOWN OF THOMPSON
 SULLIVAN COUNTY, NEW YORK
 North American datum 1983, State Plane New York East Foot

Photo No: 8-104-105 Date of Map: 2/8/1987
 Date of Photo: 6/5/1984 Scale: 1" = 100'
 Section No: 52B

Current to: 10/17/2018



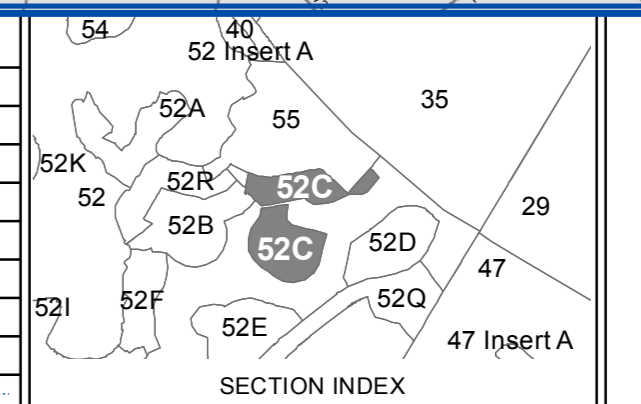
**SULLIVAN COUNTY
TAX MAP DEPARTMENT**
FOR TAX PURPOSES ONLY
NOT TO BE USED FOR CONVEYANCE
LEGEND APPLIES ONLY TO THE
UNSHADED PORTION OF THE MAP
North American Datum 1983, New York East

**Sullivan
COUNTY CATSKILLS**
Manufacture of Opportunity
Office of Real Property Services
Sullivan County Government Center
100 North St., Monticello, NY 12701
Phone: (849) 897-2221

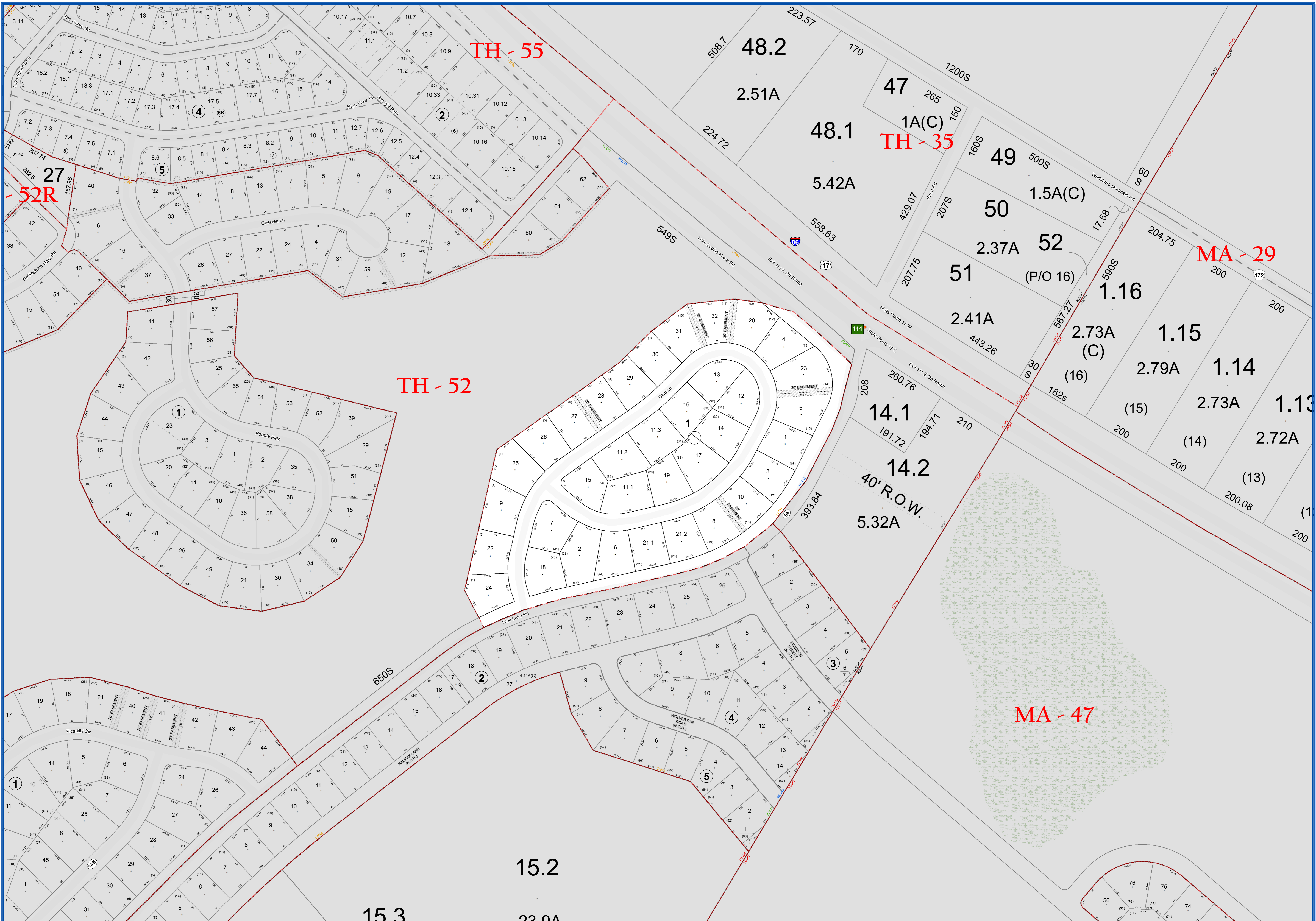
REVISION TABLE			
DATE	CHANGES	DATE	CHANGES
10/13/2005			

SPECIAL DISTRICTS			
TYPE	SYMBOL	NAME	ARL.M. NO.
FIRE	FD	ROCK HILL	FD108
SCHOOL	SCH	MONTICELLO	4846601
LIGHT	LT	EMERALD GREEN	L7004
LIGHT	LT	LAKE LOUISE/MARIE	L7000
SEWER	SD	EMERALD GREEN-LAKE LOUISE/MARIE	
WATER	WD	EMERALD GREEN-LAKE LOUISE/MARIE	
LIBRARY	LD	E.B. CRAWFORD MEM. LIB.	LD003

LEGEND	
STATE OR COUNTY LINE	TAX MAP BLOCK NO.
CITY/TOWN OR VILLAGE LINE	FILED PLAN LOT NO.
BLOCK LIMIT	FILED PLAN BLOCK NO.
SPECIAL DISTRICT LINE	TAX MAP LOT NO.
EASEMENT LINE	AREA (SAL/MEM)
PROPERTY LINE	AREA (CAL/MEM)
FILED PLAN LOT LINE	DIMENSION (From Deed)
PATENT LINE	DIMENSION (Scribed)
MATCHLINE	STREAM



TOWN OF THOMPSON
SULLIVAN COUNTY, NEW YORK
North American datum 1983, State Plane New York East Feet
Photo No: 8-104-105 Date of Map: 2/6/1967
Date of Photo: 6/5/1964 Scale: 1" = 100'
Section No: 52C
Current to: 10/17/2018



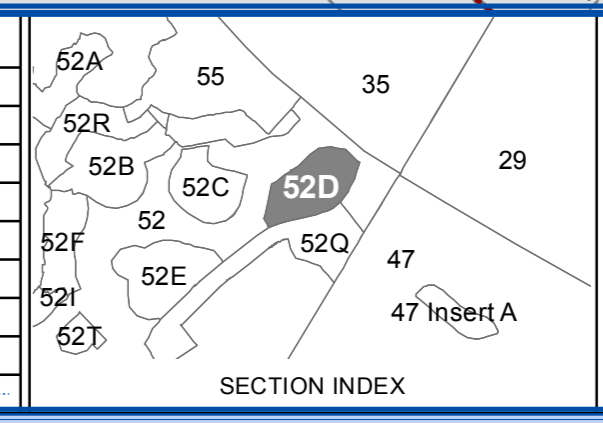
SULLIVAN COUNTY TAX MAP DEPARTMENT
 FOR TAX PURPOSES ONLY
 NOT TO BE USED FOR CONVEYANCE
 LEGEND APPLIES ONLY TO THE UNSHADED PORTION OF THE MAP
 North American Datum 1983, New York East

Sullivan County Catskills
 Mountains of Opportunity
 Office of Real Property Services
 Sullivan County Government Center
 100 North St., Monticello, NY 12701
 Phone: (845) 837-2221

REVISION TABLE			
DATE	CHANGES	DATE	CHANGES
10/13/2005			

SPECIAL DISTRICTS			
TYPE	SYMBOL	NAME	ARLM NO.
FIRE	FD	ROCK HILL	FD108
SCHOOL	SCH	MONTICELLO	4846811
LIGHT	LT	EMERALD GREEN	17094
SEWER	SD	EMERALD GREEN LAKE LOUISE MARIE	
WATER	WD	EMERALD GREEN LAKE LOUISE MARIE	
LIBRARY	LD	E.B. CRAWFORD MEM. LIB.	LD003

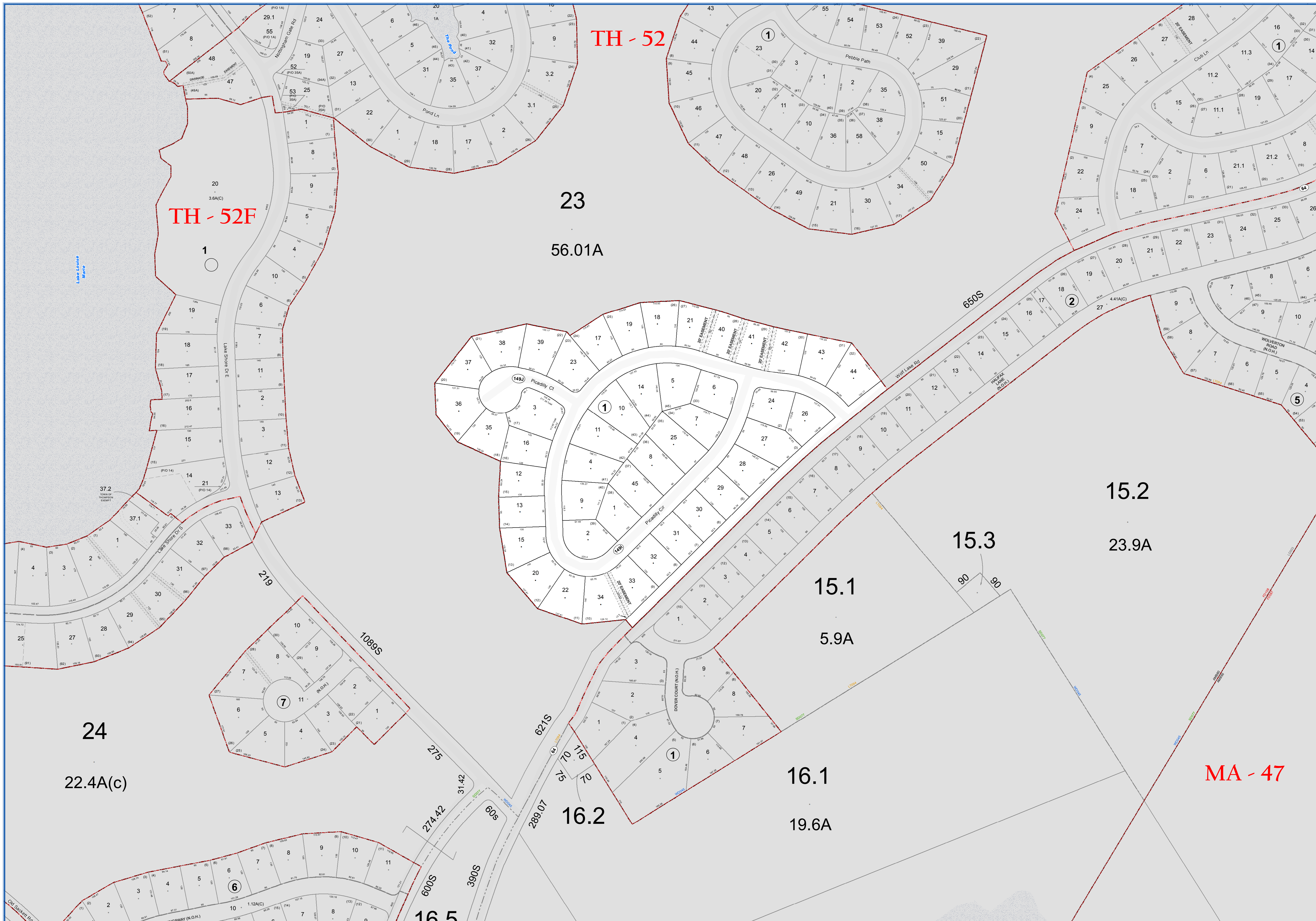
LEGEND	
STATE OR COUNTY LINE	TAX MAP BLOCK NO.
CITY/TOWN OR VILLAGE LINE	FILED PLAN LOT NO.
BLOCK LIMIT	FILED PLAN BLOCK NO.
SPECIAL DISTRICT LINE	TAX MAP LOT NO.
EASEMENT LINE	AREA (From Deed)
PROPERTY LINE	AREA (Calculated)
FILED PLAN LOT LINE	DIMENSION (From Deed)
PATENT LINE	DIMENSION (Scribed)
MATCH LINE	STREAM



TOWN OF THOMPSON
 SULLIVAN COUNTY, NEW YORK
 North American datum 1983, State Plane New York East Feet

Photo No: 8-104-105 Date of Map: 2/8/1967
 Date of Photo: 6/5/1964 Scale: 1" = 100'
 Section No: 52D

Current to: 10/17/2018



SULLIVAN COUNTY TAX MAP DEPARTMENT
 FOR TAX PURPOSES ONLY
 NOT TO BE USED FOR CONVEYANCE

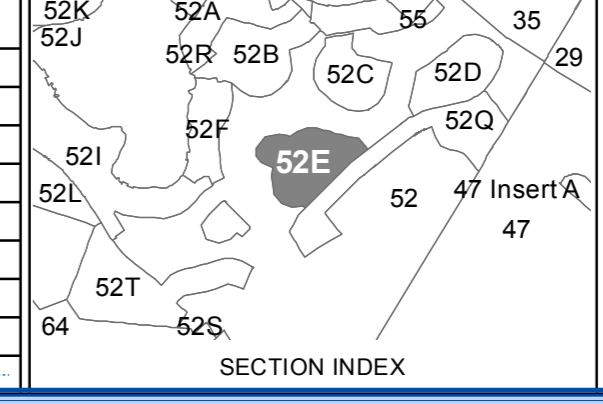
LEGEND APPLIES ONLY TO THE UNSHADED PORTION OF THE MAP

Office of Real Property Services
 Sullivan County Government Center
 100 North St. Monticello, NY 12701
 Phone: (849) 897-2221

REVISION TABLE			
DATE	CHANGES	DATE	CHANGES
10/13/2005			

SPECIAL DISTRICTS			
TYPE	SYMBOL	NAME	ARLM NO.
FIRE	FD	ROCK HILL	FD108
SCHOOL	SCH	MONTICELLO	4846691
LIGHT	LT	EMERALD GREEN	17094
SEWER	SD	EMERALD GREEN LAKE LOUISE MARIE	
WATER	WD	EMERALD GREEN LAKE LOUISE MARIE	
LIBRARY	LD	E.B. CRAWFORD MEM. LIB.	LD003

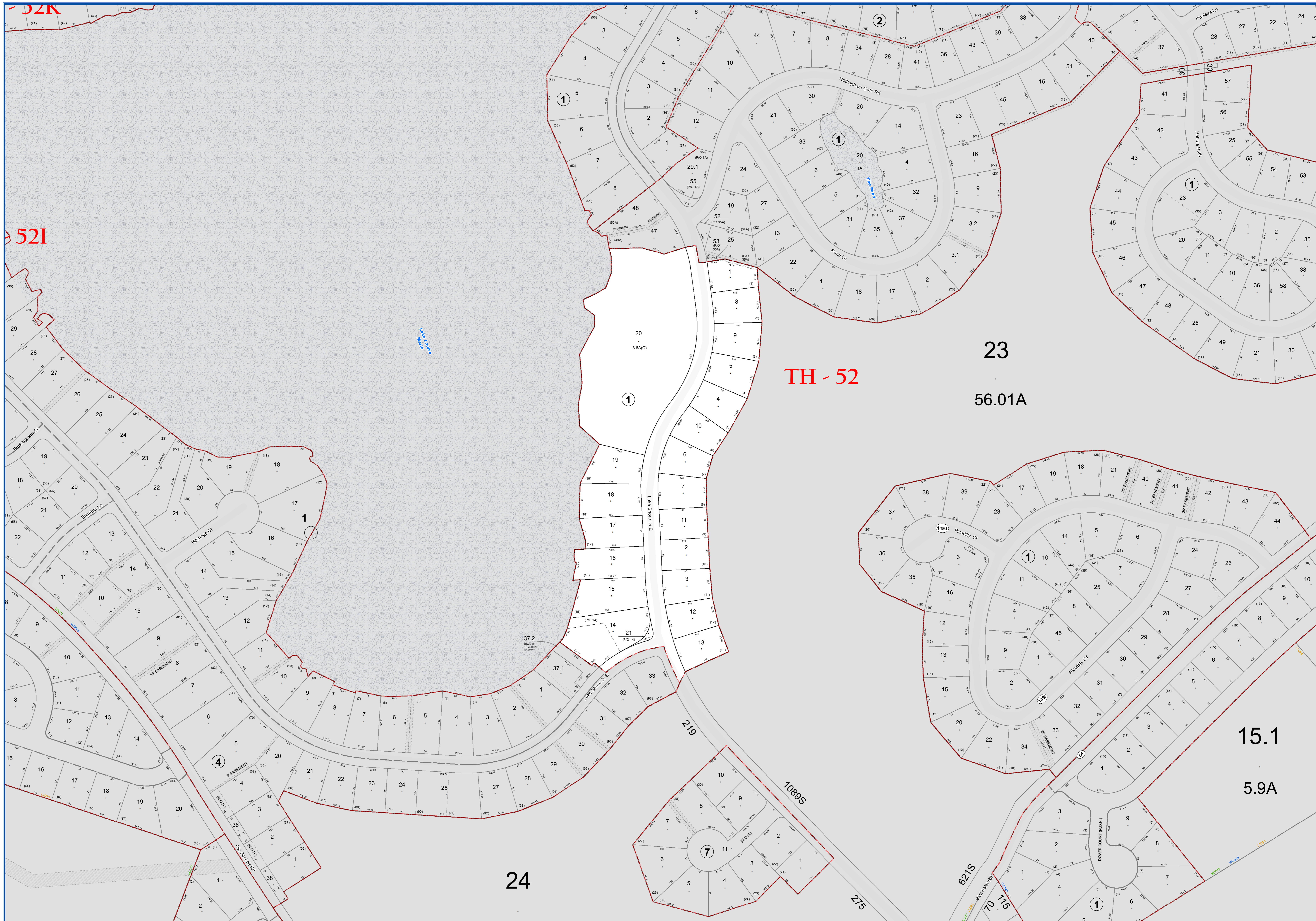
LEGEND	
STATE OR COUNTY LINE	TAX MAP BLOCK NO.
CITY/TOWN OR VILLAGE LINE	FILED PLAN LOT NO.
BLOCK LIMIT	FILED PLAN BLOCK NO.
SPECIAL DISTRICT LINE	TAX MAP LOT NO.
EASEMENT LINE	AREA (From Deed)
PROPERTY LINE	AREA (Calculated)
FILED PLAN LOT LINE	DIMENSION (From Deed)
PATENT LINE	DIMENSION (Scribed)
MATCH LINE	STREAM



TOWN OF THOMPSON TAX MAP
 SULLIVAN COUNTY, NEW YORK
 North American datum 1983, State Plane New York East Feet

Photo No: 8-104-105 Date of Map: 2/6/1987
 Date of Photo: 6/5/1984 Scale: 1" = 100'
 Section No: 52E

Current to: 10/17/2018



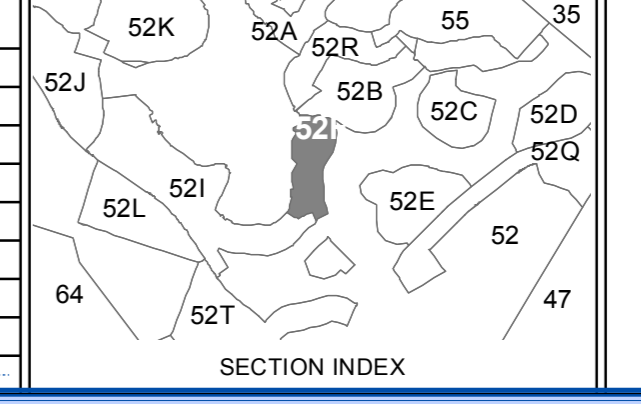
**SULLIVAN COUNTY
TAX MAP DEPARTMENT**
FOR TAX PURPOSES ONLY
NOT TO BE USED FOR CONVEYANCE
LEGEND APPLIES ONLY TO THE
UNSHADED PORTION OF THE MAP
North American Datum 1983, New York East

**Sullivan
COUNTY CATSKILLS**
Municipality of Opportunity
Office of Real Property Services
Sullivan County Government Center
100 North St. Monticello, NY 12701
Phone: (845) 897-2221

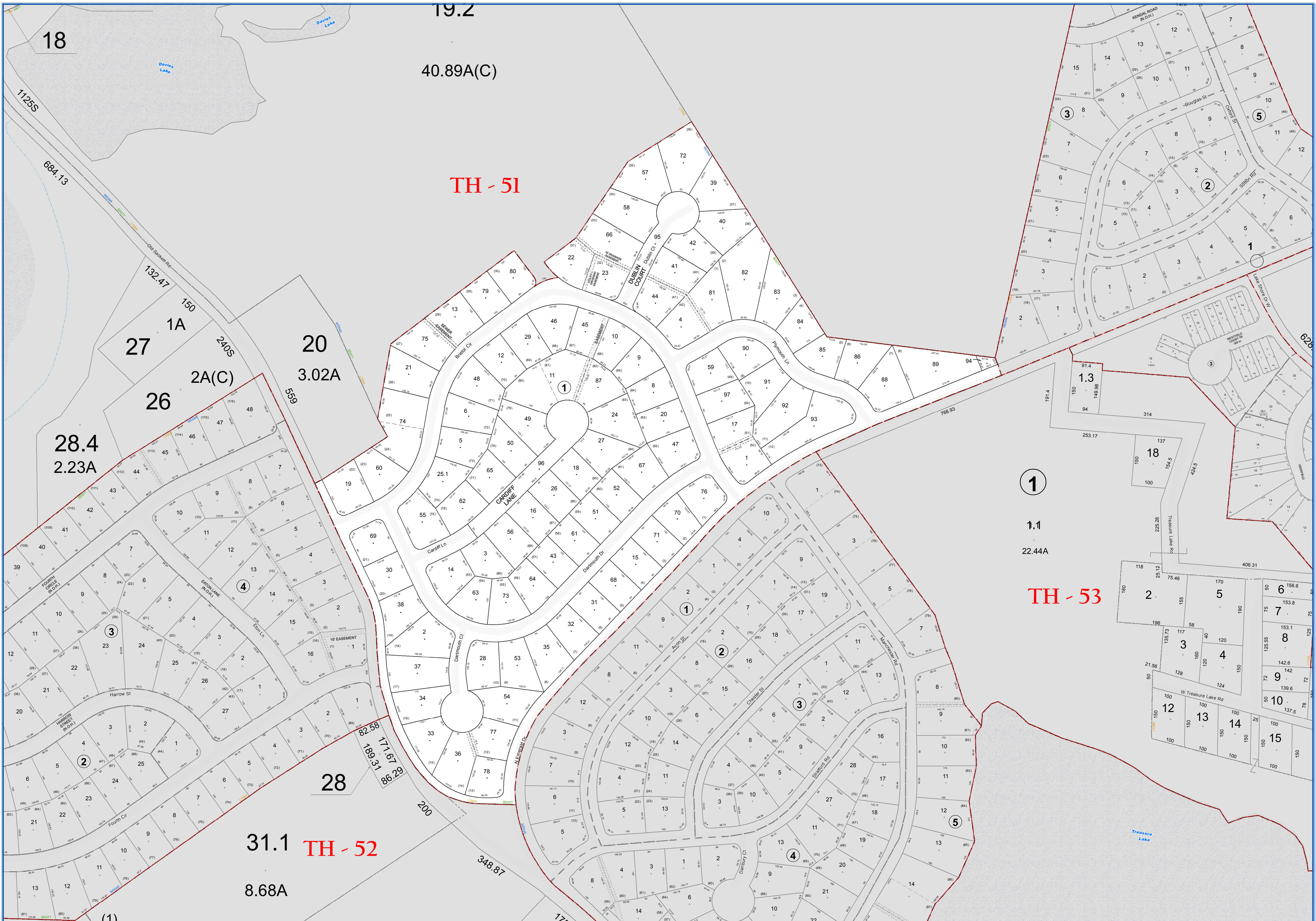
REVISION TABLE			
DATE	CHANGES	DATE	CHANGES
11/23/2004			
03/12/2005			
01/16/1999			

SPECIAL DISTRICTS			
TYPE	SYMBOL	NAME	ARL.M. NO.
FIRE	FD	ROCK HILL	FD108
SCHOOL	SCH	MONTICELLO	4846601
LIGHT	LT	EMERALD GREEN	17094
SEWER	SD	EMERALD GREEN-LAKE LOUISE MARIE	
WATER	WD	EMERALD GREEN-LAKE LOUISE MARIE	
LIBRARY	LD	E.B. CRAWFORD MEM. LIB.	LD003

LEGEND	
STATE OR COUNTY LINE	TAX MAP BLOCK NO.
CITY/TOWN OR VILLAGE LINE	FILED PLAN LOT NO.
BLOCK LIMIT	FILED PLAN BLOCK NO.
SPECIAL DISTRICT LINE	TAX MAP LOT NO.
EASEMENT LINE	AREA (From Deed)
PROPERTY LINE	AREA (Calculated)
FILED PLAN LOT LINE	DIMENSION (From Deed)
PATENT LINE	DIMENSION (Searched)
MATCH LINE	STREAM



TOWN OF THOMPSON
SULLIVAN COUNTY, NEW YORK
North American datum 1983, State Plane New York East Feet
Photo No: 8-104-105 Date of Map: 10/4/1994
Date of Photo: 6/5/1994 Scale: 1" = 100'
Section No: 52F
Current to: 10/17/2018



SULLIVAN COUNTY TAX MAP DEPARTMENT
 FOR TAX PURPOSES ONLY
 NOT TO BE USED FOR CONVEYANCE

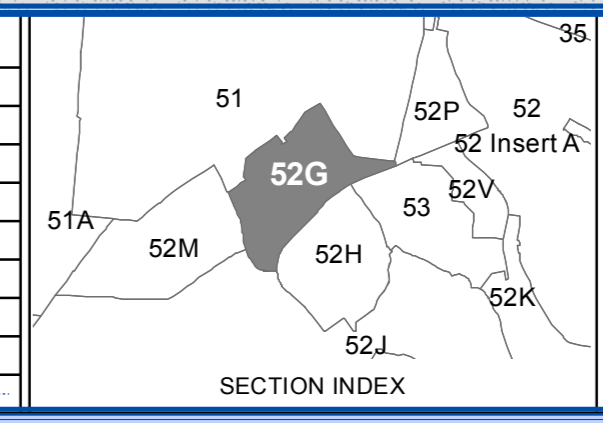
LEGEND APPLIES ONLY TO THE UNSHADED PORTION OF THE MAP

Office of Real Property Services
 Sullivan County Government Center
 100 North St., Monticello, NY 12701
 Phone: (849) 897-2221

REVISION TABLE			
DATE	CHANGES	DATE	CHANGES
4/25/2012	Combine 52G-1-7 with 74		
10/13/2005			

SPECIAL DISTRICTS			
TYPE	SYMBOL	NAME	ARLM NO.
FIRE	FD	ROCK HILL	FD108
LIGHT	LT	EMERALD GREEN	LT1094
SCHOOL	SCH	MONTICELLO	454901
SEWER	SD	EMERALD GREEN LAKE LOUISE MARIE	
WATER	WD	EMERALD GREEN LAKE LOUISE MARIE	
LIBRARY	LD	E.B. CRAWFORD MEM. LIB.	LD003

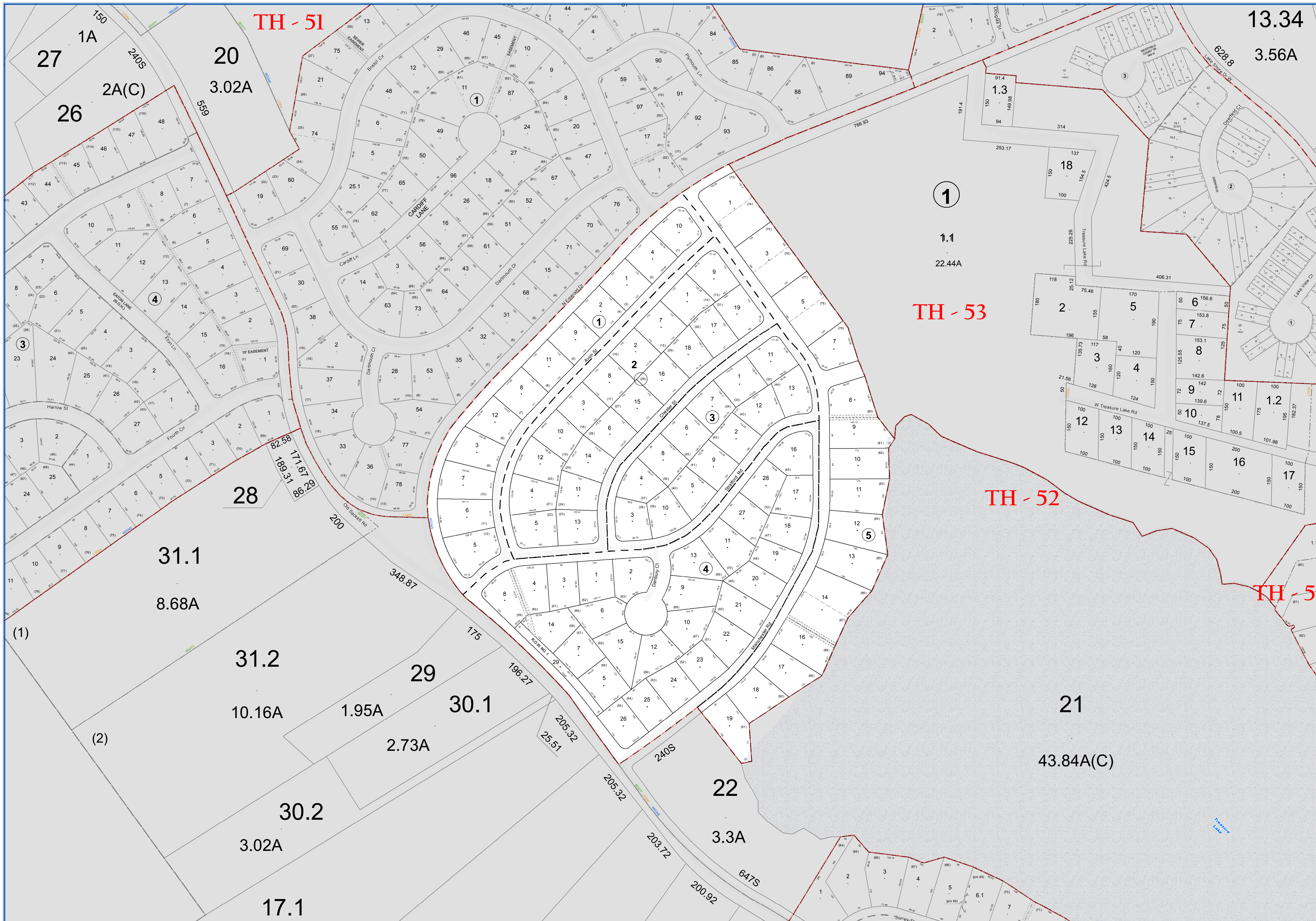
LEGEND	
STATE OR COUNTY LINE	TAX MAP BLOCK NO.
CITY/TOWN OR VILLAGE LINE	FILED PLAN LOT NO.
BLOCK LIMIT	FILED PLAN BLOCK NO.
SPECIAL DISTRICT LINE	TAX MAP LOT NO.
EASEMENT LINE	AREA (From Deed)
PROPERTY LINE	AREA (Calculated)
FILED PLAN LOT LINE	DIMENSION (From Deed)
PATENT LINE	DIMENSION (Searched)
MATCH LINE	STREAM



TOWN OF THOMPSON
 SULLIVAN COUNTY, NEW YORK
 North American datum 1983, State Plane New York East Feet

Photo No: 8-104-105 Date of Map: 2/8/1987
 Date of Photo: 6/5/1984 Scale: 1" = 100'
 Section No: 52G

Current to: 10/17/2018



SULLIVAN COUNTY TAX MAP DEPARTMENT
 FOR TAX PURPOSES ONLY
 NOT TO BE USED FOR CONVEYANCE

Sullivan COUNTY CATSKILLS
 Municipality of Opportunity
 Office of Real Property Services
 Sullivan County Government Center
 100 North St, Monticello, NY 12701
 Phone: (849) 897-2221

REVISION TABLE			
DATE	CHANGES	DATE	CHANGES
10/13/2005			

SPECIAL DISTRICTS			
TYPE	SYMBOL	NAME	ARLM NO.
FIRE	FD	ROCK HILL	FD108
LIGHT	LT	EMERALD GREEN	LT109
SCHOOL	SCH	MONTICELLO	SCH401
SEWER	SD	EMERALD GREEN-LAKE LOUISE MARIE	
WATER	WD	EMERALD GREEN-LAKE LOUISE MARIE	
LIBRARY	LD	E.B. CRAWFORD MEM. LIB.	LD003

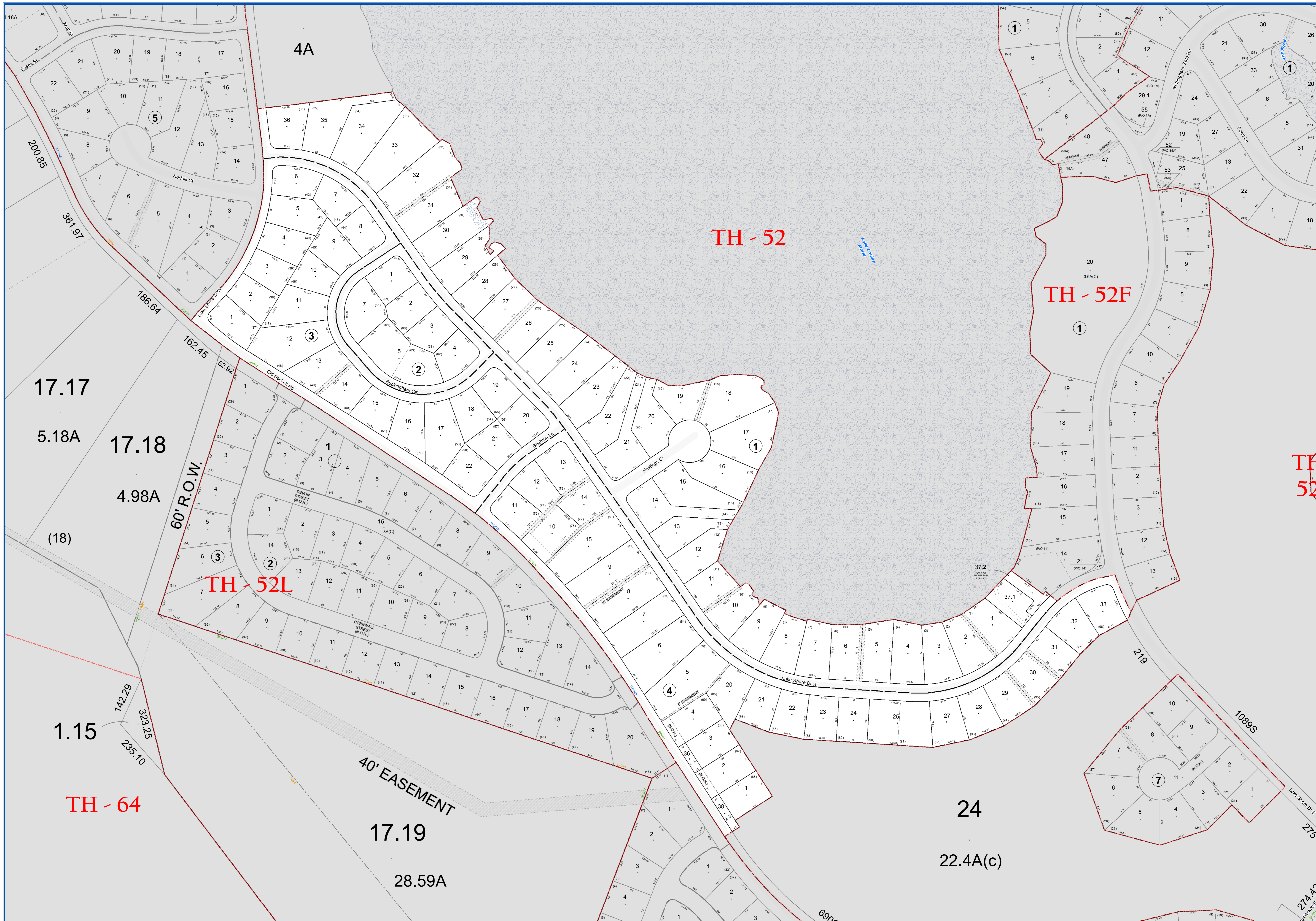
LEGEND	
STATE OR COUNTY LINE	TAX MAP BLOCK NO.
CITY/TOWN OR VILLAGE LINE	FLEED PLAN LOT NO.
BLOCK LIMIT	FLEED PLAN BLOCK NO.
SPECIAL DISTRICT LINE	TAX MAP LOT NO.
EASEMENT LINE	AREA (Calculated)
PROPERTY LINE	AREA (Calculated)
FLEED PLAN LOT LINE	DIMENSION (From Deed)
PATENT LINE	DIMENSION (Scared)
MATCH LINE	STREAM



TOWN OF THOMPSON
 SULLIVAN COUNTY, NEW YORK
 North American datum 1983, State Plane New York East Feet

Photo No: 8-104-105 Date of Map: 2/6/1987
 Date of Photo: 6/5/1984 Scale: 1" = 100'
 Section No: 52H

Current to: 10/17/2018



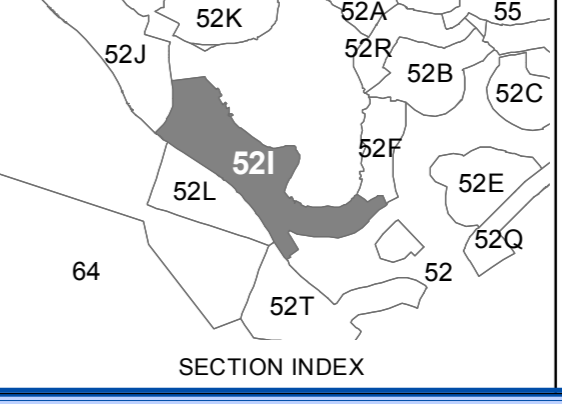
SULLIVAN COUNTY TAX MAP DEPARTMENT
 FOR TAX PURPOSES ONLY
 NOT TO BE USED FOR CONVEYANCE
 LEGEND APPLIES ONLY TO THE UNSHADED PORTION OF THE MAP
 North American Datum 1983, New York East

Sullivan County Catskills
 Owned & Maintained By
Office of Real Property Services
 Sullivan County Government Center
 100 North St, Monticello, NY 12701
 Phone: (849) 897-2221

REVISION TABLE			
DATE	CHANGES	DATE	CHANGES
10/13/2005			

SPECIAL DISTRICTS			
TYPE	SYMBOL	NAME	ARL.M. NO.
FIRE	FD	ROCK HILL	FD108
SCHOOL	SCH	MONTICELLO	4848601
LIGHT	LT	EMERALD GREEN	17094
SEWER	SD	EMERALD GREEN-LAKE LOUISE MARIE	
WATER	WD	EMERALD GREEN-LAKE LOUISE MARIE	
LIBRARY	LD	E.B. CRAWFORD MEM. LIB.	LD003

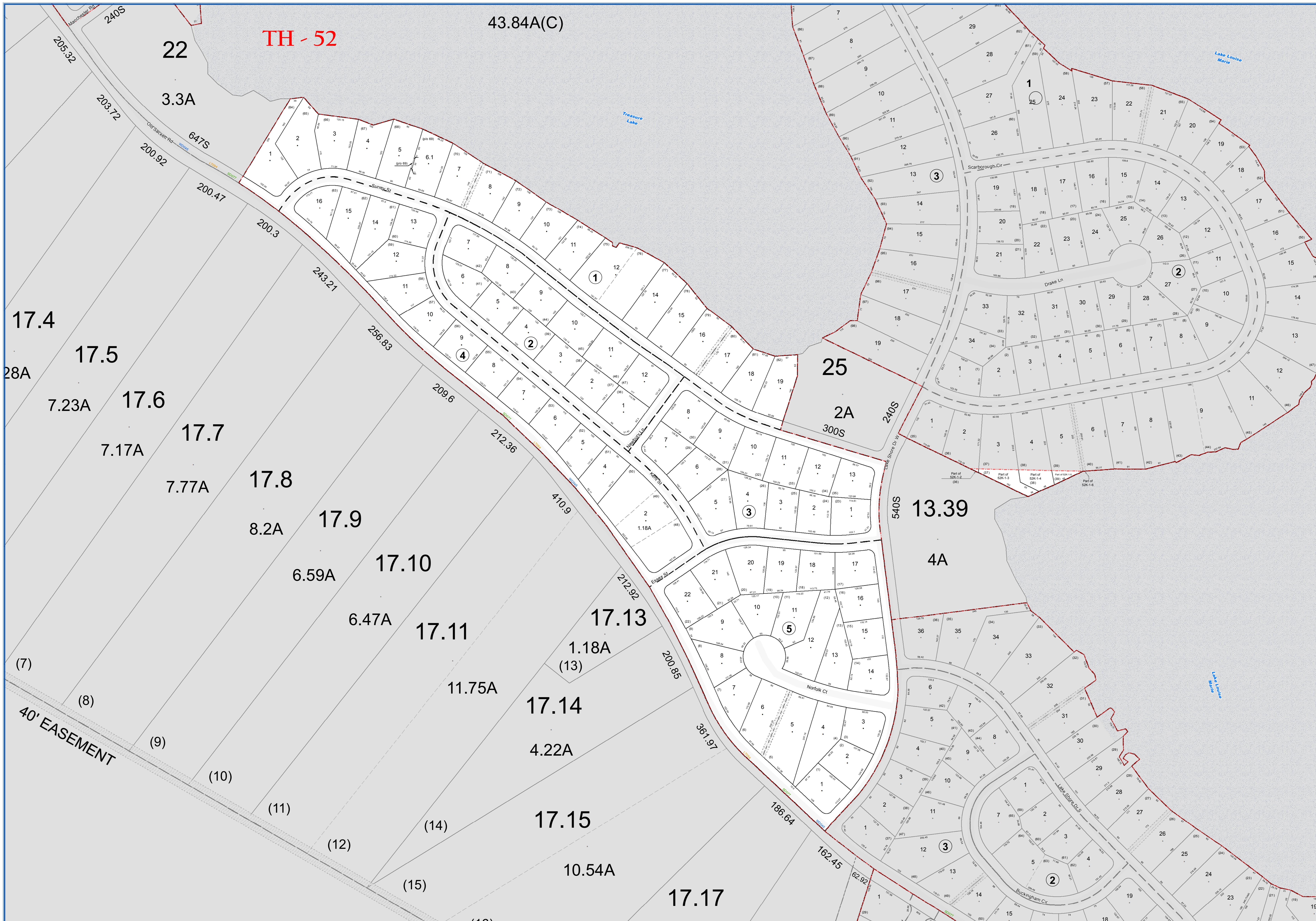
LEGEND	
STATE OR COUNTY LINE	TAX MAP BLOCK NO.
CITY/TOWN OR VILLAGE LINE	FILED PLAN LOT NO.
BLOCK LIMIT	FILED PLAN BLOCK NO.
SPECIAL DISTRICT LINE	TAX MAP LOT NO.
EASEMENT LINE	AREA (From Deed)
PROPERTY LINE	AREA (Calculated)
FILED PLAN LOT LINE	DIMENSION (From Deed)
PATENT LINE	DIMENSION (Scribed)
MATCHLINE	STREAM



TOWN OF THOMPSON
 SULLIVAN COUNTY, NEW YORK
 North American datum 1983, State Plane New York East Feet

Photo No. 8-104-105 Date of Map 2/9/1987
 Date of Photo 6/5/1984 Scale 1" = 100'
 Section No. 521

Current to: 10/17/2018



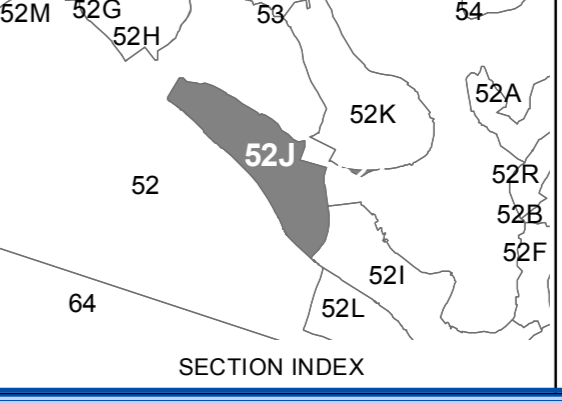
SULLIVAN COUNTY TAX MAP DEPARTMENT
 FOR TAX PURPOSES ONLY
 NOT TO BE USED FOR CONVEYANCE

Sullivan County Catskills
 Municipality of Opportunity
 Office of Real Property Services
 Sullivan County Government Center
 100 North St. Monticello, NY 12701
 Phone: (849) 897-2221

REVISION TABLE			
DATE	CHANGES	DATE	CHANGES
7/12/2011	Combine 52J-1-13 with 12		
1/22/2009	Combine 52J-1-6-2 with 52J-1-5		
5/11/2009	52J-1-9 split per RL Agreement		
10/19/2008			

SPECIAL DISTRICTS			
TYPE	SYMBOL	NAME	ARLM NO.
FIRE	FD	ROCK HILL	FD108
LIGHT	LT	EMERALD GREEN	LT1094
SCHOOL	SCH	MONTICELLO	454601
SEWER	SD	EMERALD GREEN LAKE LOUISE MARIE	
WATER	WD	EMERALD GREEN LAKE LOUISE MARIE	
LIBRARY	LD	E.B. CRAWFORD MEM. LIB.	LD003

LEGEND	
STATE OR COUNTY LINE	TAX MAP BLOCK NO.
CITY TOWN OR VILLAGE LINE	FILED PLAN LOT NO.
BLOCK LIMIT	FILED PLAN BLOCK NO.
SPECIAL DISTRICT LINE	TAX MAP LOT NO.
EASEMENT LINE	AREA (From Deed)
PROPERTY LINE	AREA (Callaway)
FILED PLAN LOT LINE	DIMENSION (From Deed)
PATENT LINE	DIMENSION (Search)
MATCHLINE	STREAM



TOWN OF THOMPSON
 SULLIVAN COUNTY, NEW YORK
 North American datum 1983, State Plane New York East Feet

Photo No: 8-104-105 Date of Map: 2/6/1967
 Date of Photo: 6/5/1954 Scale: 1" = 100'
 Section No: 52J

Current to: 10/17/2018

TH - 53

TH - 52

TH - 52J

21

43.84A(C)

13.1

220.96A(C)

1

25

2A

300S

240S

SULLIVAN COUNTY TAX MAP DEPARTMENT

FOR TAX PURPOSES ONLY NOT TO BE USED FOR CONVEYANCE

LEGEND APPLIES ONLY TO THE UNSHADED PORTION OF THE MAP

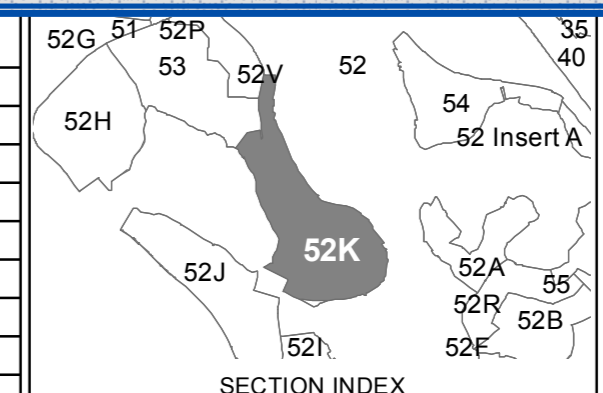
North American Datum 1983, New York East



REVISION TABLE			
DATE	CHANGES	DATE	CHANGES
6/16/2016	Combo: 53-1-1.1 & 52-K-3-1		
12/27/2016	Combine 52K-1-10 with 9		
10/13/2005			

SPECIAL DISTRICTS			
TYPE	SYMBOL	NAME	ARLM NO.
FIRE	FD	ROCK HILL	FD108
SCHOOL	SCH	MONTICELLO	4846611
LIGHT	LT	EMERALD GREEN	17094
SEWER	SD	EMERALD GREEN LAKE LOUISE MARIE	
WATER	WD	EMERALD GREEN LAKE LOUISE MARIE	
LIBRARY	LD	E.B. CRAWFORD MEM. LIB.	LD003

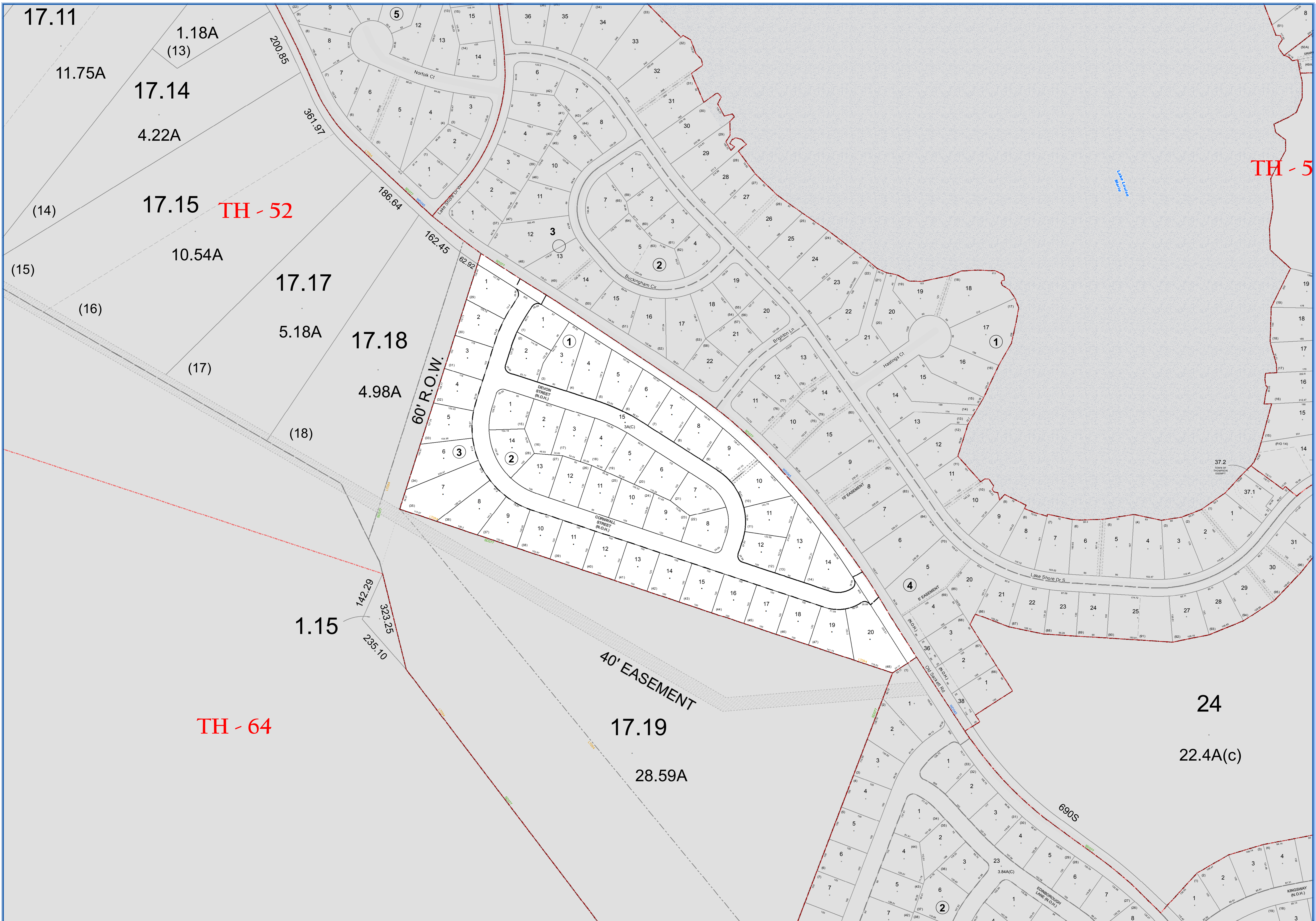
LEGEND			
STATE OR COUNTY LINE	---	TAX MAP BLOCK NO.	(4)
CITY/TOWN OR VILLAGE LINE	---	FILED PLAN LOT NO.	(9)
BLOCK LIMIT	---	FILED PLAN BLOCK NO.	(6)
TAX MAP LOT NO.	---	TAX MAP LOT NO.	(2)
EASEMENT LINE	---	AREA (From Deed)	13.6A
PROPERTY LINE	---	AREA (Callout)	14.2A(C)
FILED PLAN LOT LINE	---	DIMENSION (From Deed)	2.6
PATENT LOT LINE	---	DIMENSION (Scared)	079
MATCH LINE	---	STREAM	---



TAX MAP
TOWN OF THOMPSON
 SULLIVAN COUNTY, NEW YORK
 North American datum 1983, State Plane New York East Feet

Photo No: 6-104-105 Date of Map: 2/6/1967
 Date of Photo: 6/5/1964 Scale: 1" = 100'
 Section No: 52K

Current to: 10/17/2018



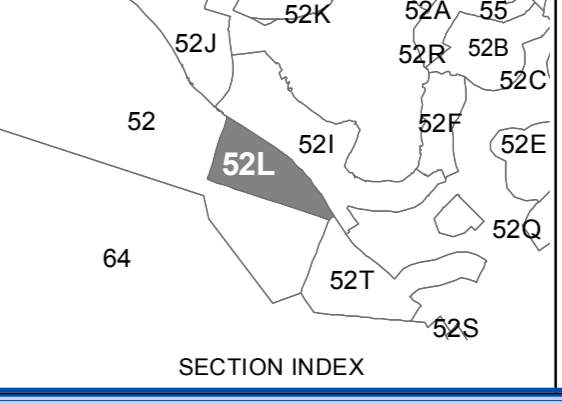
SULLIVAN COUNTY TAX MAP DEPARTMENT
 FOR TAX PURPOSES ONLY
 NOT TO BE USED FOR CONVEYANCE
 LEGEND APPLIES ONLY TO THE UNSHADED PORTION OF THE MAP
 North American Datum 1983, New York East

Sullivan County Catskills
 Office of Real Property Services
 Sullivan County Government Center
 100 North St, Monticello, NY 12701
 Phone: (845) 897-2221

REVISION TABLE			
DATE	CHANGES	DATE	CHANGES
10/14/2005			

SPECIAL DISTRICTS			
TYPE	SYMBOL	NAME	ARLM NO.
FIRE	FD	ROCK HILL	FD108
LIGHT	LT	EMERALD GREEN	LT194
SCHOOL	SCH	MONTICELLO	SCH401
LIBRARY	LD	E.B. CRAWFORD MEM. LIB.	LD003

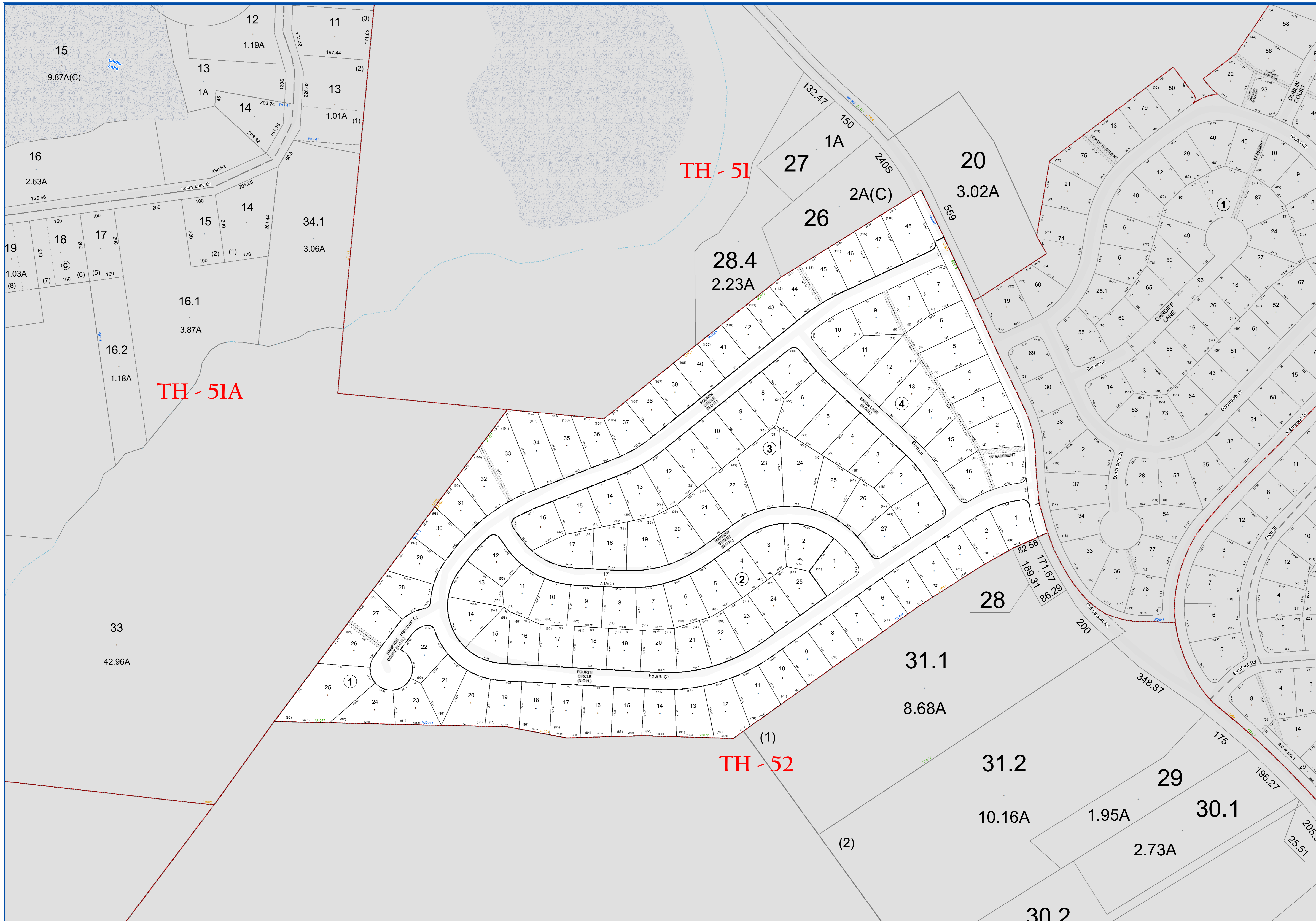
LEGEND	
STATE OR COUNTY LINE	TAX MAP BLOCK NO.
CITY/TOWN OR VILLAGE LINE	FILED PLAN LOT NO.
BLOCK LIMIT	FILED PLAN BLOCK NO.
SPECIAL DISTRICT LINE	TAX MAP LOT NO.
EASEMENT LINE	AREA (From Deed)
PROPERTY LINE	AREA (Call/Map)
FILED PLAN LOT LINE	DIMENSION (From Deed)
PATENT LINE	DIMENSION (Scanned)
MATCH LINE	STREAM



TOWN OF THOMPSON
 SULLIVAN COUNTY, NEW YORK
 North American datum 1983, State Plane New York East Feet

Photo No: 8-104-105 Date of Map: 2/8/1987
 Date of Photo: 6/5/1984 Scale: 1" = 100'
 Section No: 52L

Current to: 10/17/2018



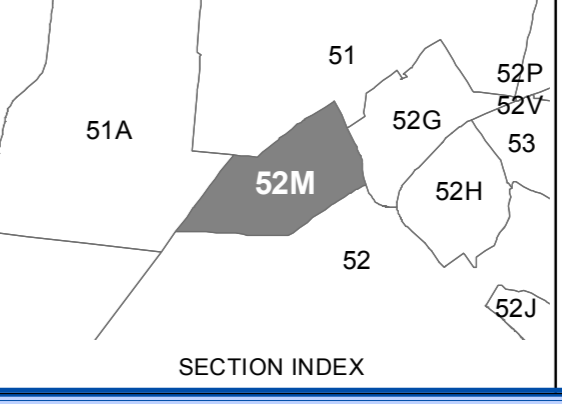
SULLIVAN COUNTY TAX MAP DEPARTMENT
 FOR TAX PURPOSES ONLY
 NOT TO BE USED FOR CONVEYANCE
 LEGEND APPLIES ONLY TO THE UNSHADED PORTION OF THE MAP
 North American Datum 1983, New York East

Sullivan COUNTY CATSKILLS
 Municipality of Opportunity
 Office of Real Property Services
 Sullivan County Government Center
 100 North St., Monticello, NY 12701
 Phone: (845) 897-2221

REVISION TABLE			
DATE	CHANGES	DATE	CHANGES
11/24/2004			

SPECIAL DISTRICTS			
TYPE	SYMBOL	NAME	ARLM NO.
FIRE	FD	ROCK HILL	FD108
SCHOOL	SCH	MONTICELLO	4846601
LIGHT	LT	EMERALD GREEN	13094
SEWER	SD	EMERALD GREEN LAKE LOUISE MARIE	
WATER	WD	EMERALD GREEN LAKE LOUISE MARIE	
LIBRARY	LD	E.B. CRAWFORD MEM. LIB.	LD003

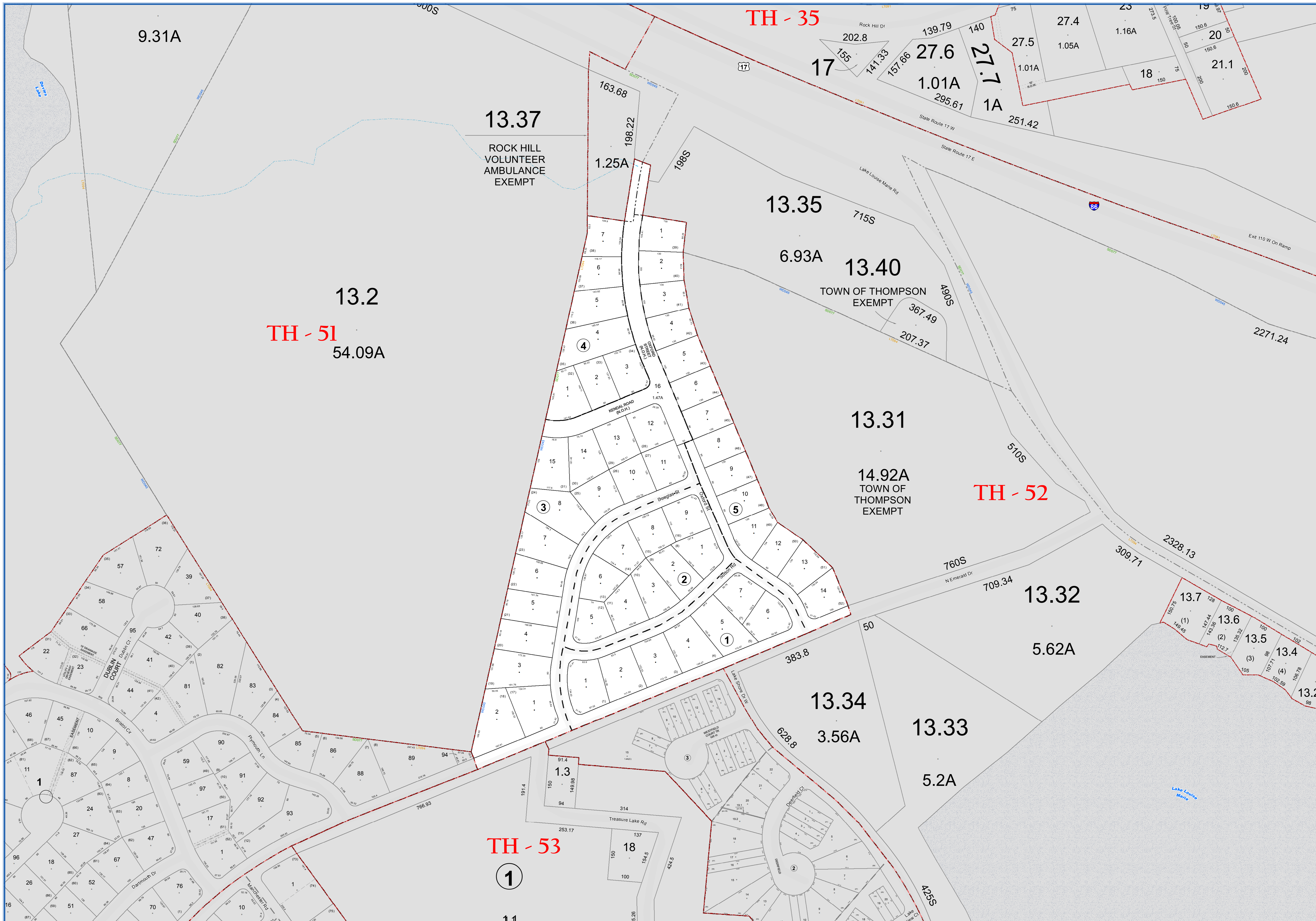
LEGEND	
STATE OR COUNTY LINE	TAX MAP BLOCK NO.
CITY/TOWN OR VILLAGE LINE	FILED PLAN LOT NO.
BLOCK LIMIT	FILED PLAN BLOCK NO.
SPECIAL DISTRICT LINE	TAX MAP LOT NO.
EASEMENT LINE	AREA (From Deed)
PROPERTY LINE	AREA (Calculated)
FILED PLAN LOT LINE	DIMENSION (From Deed)
PATENT LINE	DIMENSION (Scribed)
MATCHLINE	STREAM



TOWN OF THOMPSON
 SULLIVAN COUNTY, NEW YORK
 North American datum 1983, State Plane New York East Feet

Photo No: 8-104-105 Date of Map: 2/8/1987
 Date of Photo: 6/5/1984 Scale: 1" = 100'
 Section No: 52M

Current to: 10/18/2018



SULLIVAN COUNTY TAX MAP DEPARTMENT
 FOR TAX PURPOSES ONLY
 NOT TO BE USED FOR CONVEYANCE

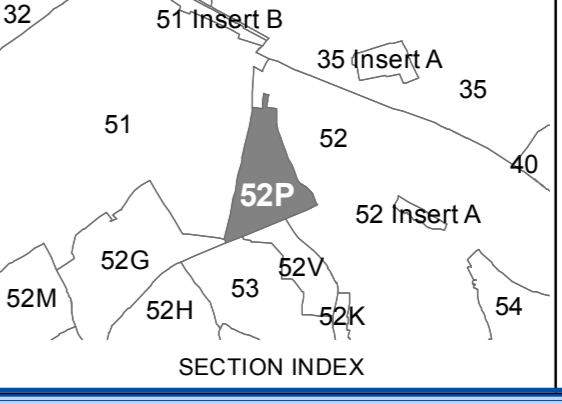
LEGEND APPLIES ONLY TO THE UNSHADED PORTION OF THE MAP

Office of Real Property Services
 Sullivan County Government Center
 100 North St., Monticello, NY 12701
 Phone: (845) 897-2221

REVISION TABLE			
DATE	CHANGES	DATE	CHANGES
10/14/2005			

SPECIAL DISTRICTS			
TYPE	SYMBOL	NAME	ARLM NO.
FIRE	FD	ROCK HILL	FD108
LIGHT	LT	EMERALD GREEN	LT109A
SCHOOL	SCH	MONTICELLO	454601
WATER	WD	EMERALD GREEN-LAKE LOUISE MARIE	
SEWER	SD	EMERALD GREEN-LAKE LOUISE MARIE	
LIBRARY	LD	E.B. CRAWFORD MEM. LIB.	LD003

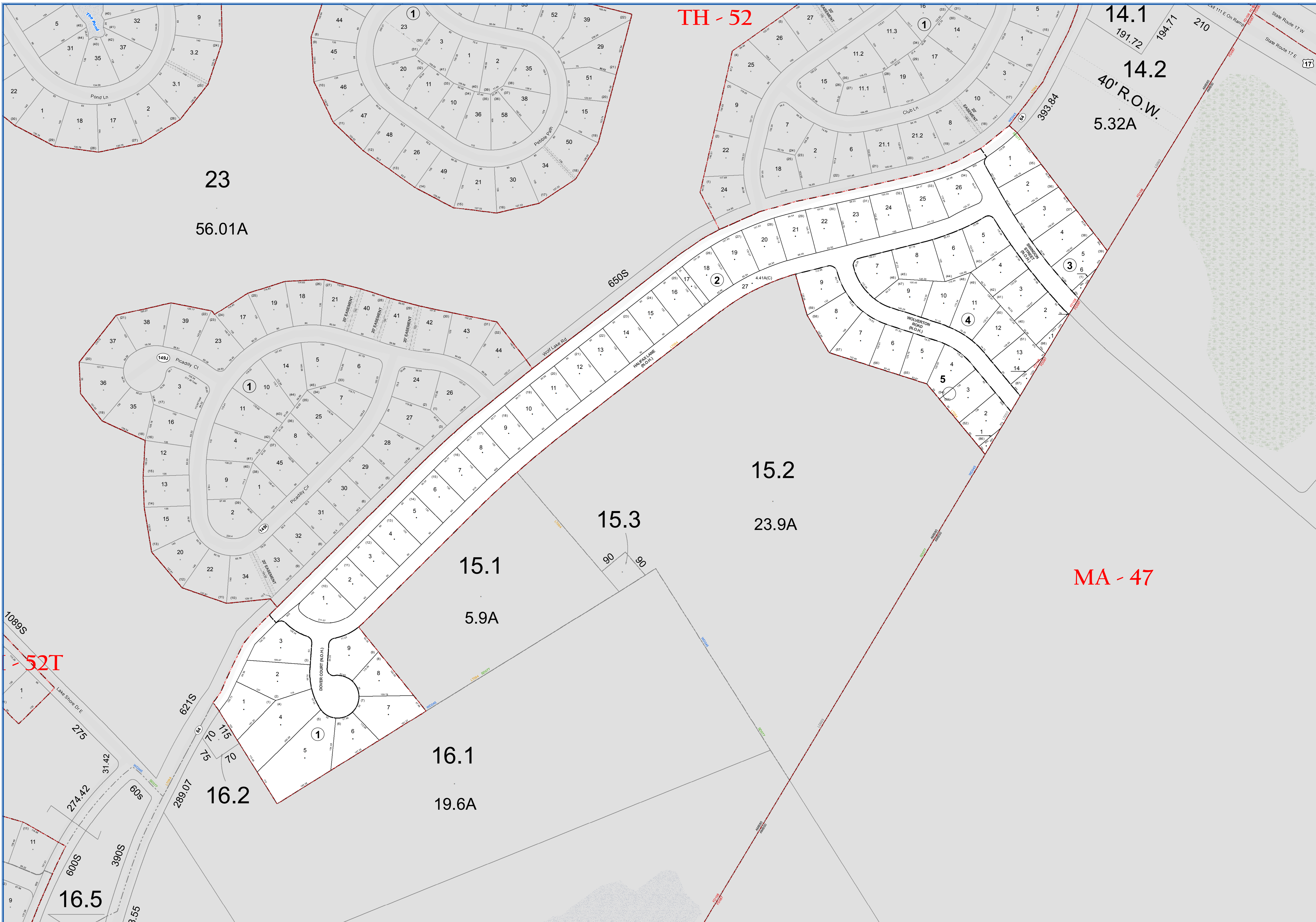
LEGEND	
STATE OR COUNTY LINE	TAX MAP BLOCK NO. (4)
CITY/TOWN OR VILLAGE LINE	FILED PLAN LOT NO. (8)
BLOCK/BURST	FILED PLAN BLOCK NO. (C)
SPECIAL DISTRICT LINE	TAX MAP LOT NO. (2)
EASEMENT LINE	AREA (From Deed) 13.6A
PROPERTY LINE	AREA (Calculated) 14.2(A-C)
FILED PLAN LOT LINE	DIMENSION (From Deed) 2.6
PATENT LINE	DIMENSION (Scribed) 079
MATCH LINE	STREAM



TOWN OF THOMPSON
 SULLIVAN COUNTY, NEW YORK
 North American datum 1983, State Plane New York East Feet

Photo No.: 8-104-105 Date of Map: 2/8/1987
 Date of Photo: 6/5/1984 Scale: 1" = 100'
 Section No.: 52P

Current to: 10/18/2018



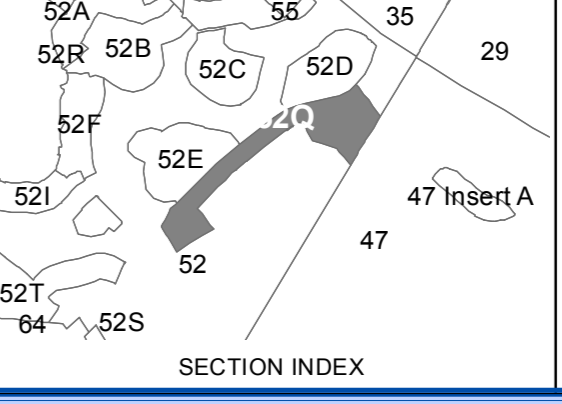
SULLIVAN COUNTY TAX MAP DEPARTMENT
 FOR TAX PURPOSES ONLY
 NOT TO BE USED FOR CONVEYANCE
 LEGEND APPLIES ONLY TO THE UNSHADED PORTION OF THE MAP
 North American Datum 1983, New York East

Sullivan COUNTY CATSKILLS
 Municipality of Opportunity
 Office of Real Property Services
 Sullivan County Government Center
 100 North St., Monticello, NY 12701
 Phone: (845) 897-2221

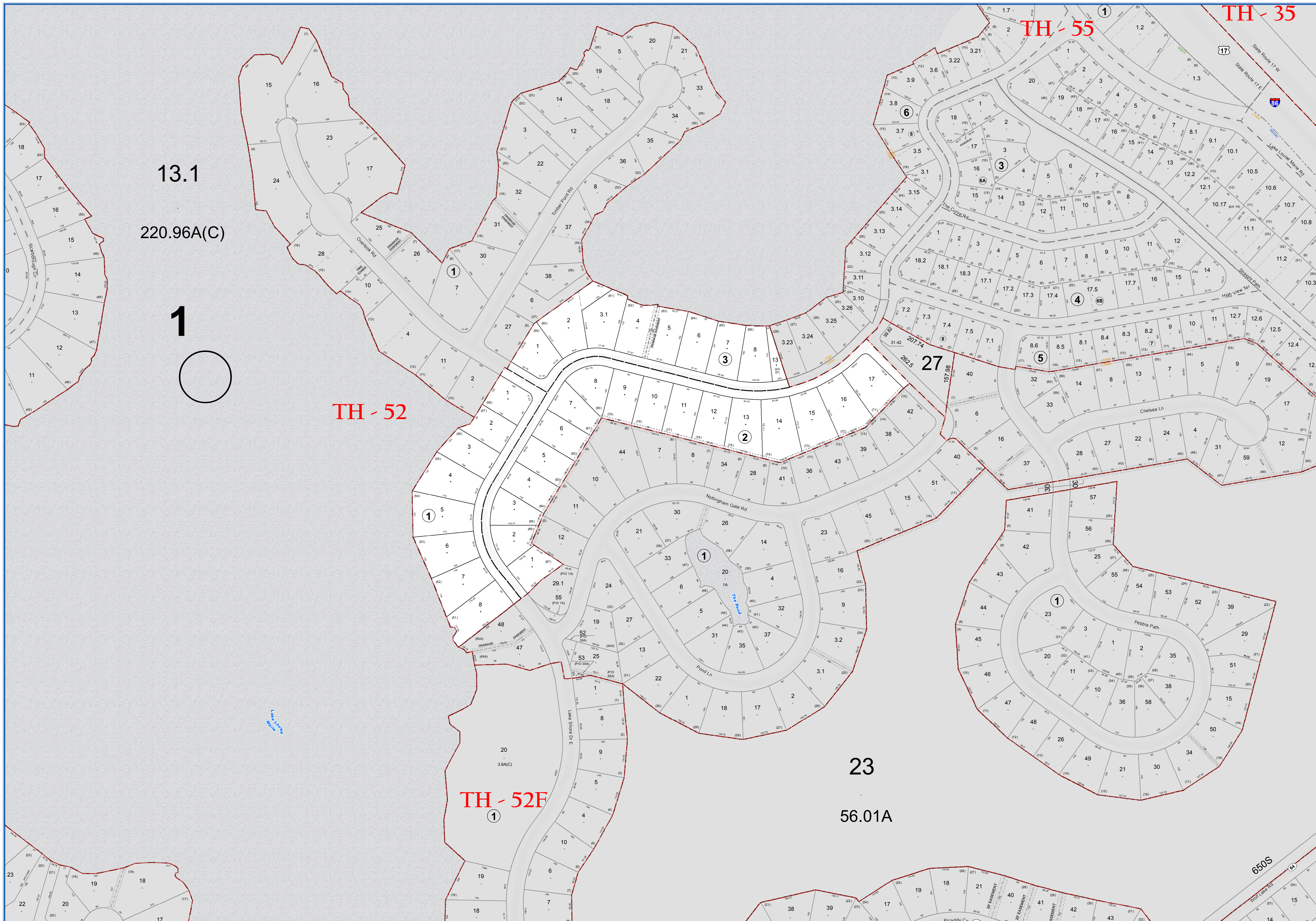
REVISION TABLE			
DATE	CHANGES	DATE	CHANGES
11/24/2004			
5/20/1997			
9/10/1994			
10/29/1992			
7/10/1991			

SPECIAL DISTRICTS			
TYPE	SYMBOL	NAME	ARLM NO.
FIRE	FD	ROCK HILL	FD108
FIRE	FD	Wurtsboro	FD362
SCHOOL	SCH	MONTICELLO	454011
LIGHT	LT	EMERALD GREEN	LT1044
SEWER	SD	EMERALD GREEN-LAKE LOUISE MARIE	
WATER	WD	EMERALD GREEN-LAKE LOUISE MARIE	
LIBRARY	LD	E.B. CRAWFORD MEM. LIB.	LD003

LEGEND	
STATE OR COUNTY LINE	TAX MAP BLOCK NO.
CITY/TOWN OR VILLAGE LINE	FILED PLAN LOT NO.
BLOCK LIMIT	FILED PLAN BLOCK NO.
SPECIAL DISTRICT LINE	TAX MAP LOT NO.
EASEMENT LINE	AREA (From Deed)
PROPERTY LINE	AREA (Calculated)
FILED PLAN LOT LINE	DIMENSION (From Deed)
PATENT LINE	DIMENSION (Scribed)
MATCHLINE	STREAM



TOWN OF THOMPSON
 SULLIVAN COUNTY, NEW YORK
 North American datum 1983, State Plane New York East Feet
 Photo No: 8-104-105 Date of Map: 1/5/1989
 Date of Photo: 6/5/1984 Scale: 1" = 100'
 Section No: 52Q
 Current to: 10/18/2018



13.1
220.96A(C)
1

TH - 52

TH - 52F

23

56.01A

TH - 55

TH - 35

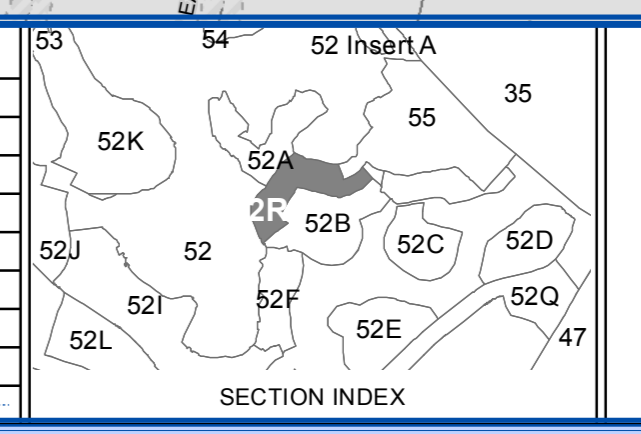
SULLIVAN COUNTY TAX MAP DEPARTMENT
FOR TAX PURPOSES ONLY
NOT TO BE USED FOR CONVEYANCE
LEGEND APPLIES ONLY TO THE UNSHADED PORTION OF THE MAP
North American Datum 1983, New York East

Sullivan COUNTY CATSKILLS
Municipality of Opportunity
Office of Real Property Services
Sullivan County Government Center
100 North St, Monticello, NY 12701
Phone: (845) 837-2221

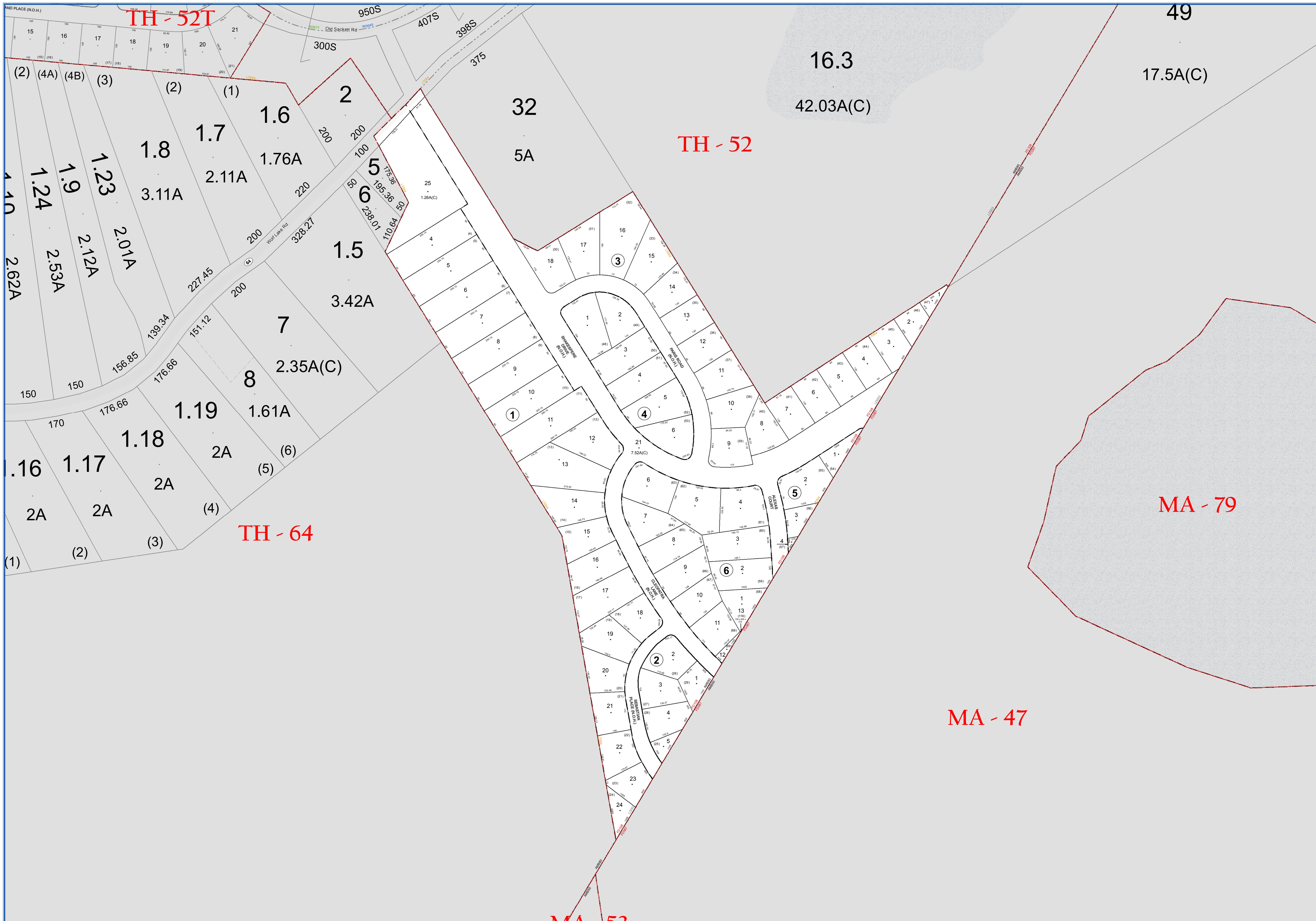
REVISION TABLE			
DATE	CHANGES	DATE	CHANGES
11/24/2004			
01/12/2007			
01/19/1998			
02/19/98			
01/16/1994			
10/30/1992			
7/10/1991			

SPECIAL DISTRICTS			
TYPE	SYMBOL	NAME	ARLM NO.
FIRE	FD	ROCK HILL	FD108
SCHOOL	SCH	MONTICELLO	4846011
LIGHT	LT	EMERALD GREEN	LT004
LIGHT	LT	LAKE LOUISE/MARIE	LT000
SEWER	SD	EMERALD GREEN-LAKE LOUISE/MARIE	
WATER	WD	EMERALD GREEN-LAKE LOUISE/MARIE	
LIBRARY	LD	E.B. CRAWFORD MEM. LIB.	LD003

LEGEND	
STATE OR COUNTY LINE	TAX MAP BLOCK NO.
CITY/TOWN OR VILLAGE LINE	FILED PLAN LOT NO.
BLOCK LIMIT	FILED PLAN BLOCK NO.
SPECIAL DISTRICT LINE	TAX MAP LOT NO.
EASEMENT LINE	AREA (From Deed)
PROPERTY LINE	AREA (Call/Map)
FILED PLAN LOT LINE	DIMENSION (From Deed)
PATENT LINE	DIMENSION (Survey)
MATCH LINE	STREAM



TOWN OF THOMPSON
SULLIVAN COUNTY, NEW YORK
North American datum 1983, State Plane New York East Feet
Photo No: 8-104-105 Date of Map: 1/5/1989
Date of Photo: 6/5/1984 Scale: 1" = 100'
Section No: 52R
Current to: 10/18/2018



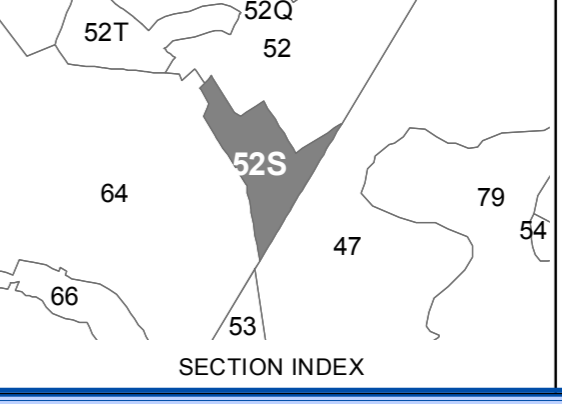
SULLIVAN COUNTY TAX MAP DEPARTMENT
 FOR TAX PURPOSES ONLY
 NOT TO BE USED FOR CONVEYANCE
 LEGEND APPLIES ONLY TO THE UNSHADED PORTION OF THE MAP
 North American Datum 1983, New York East



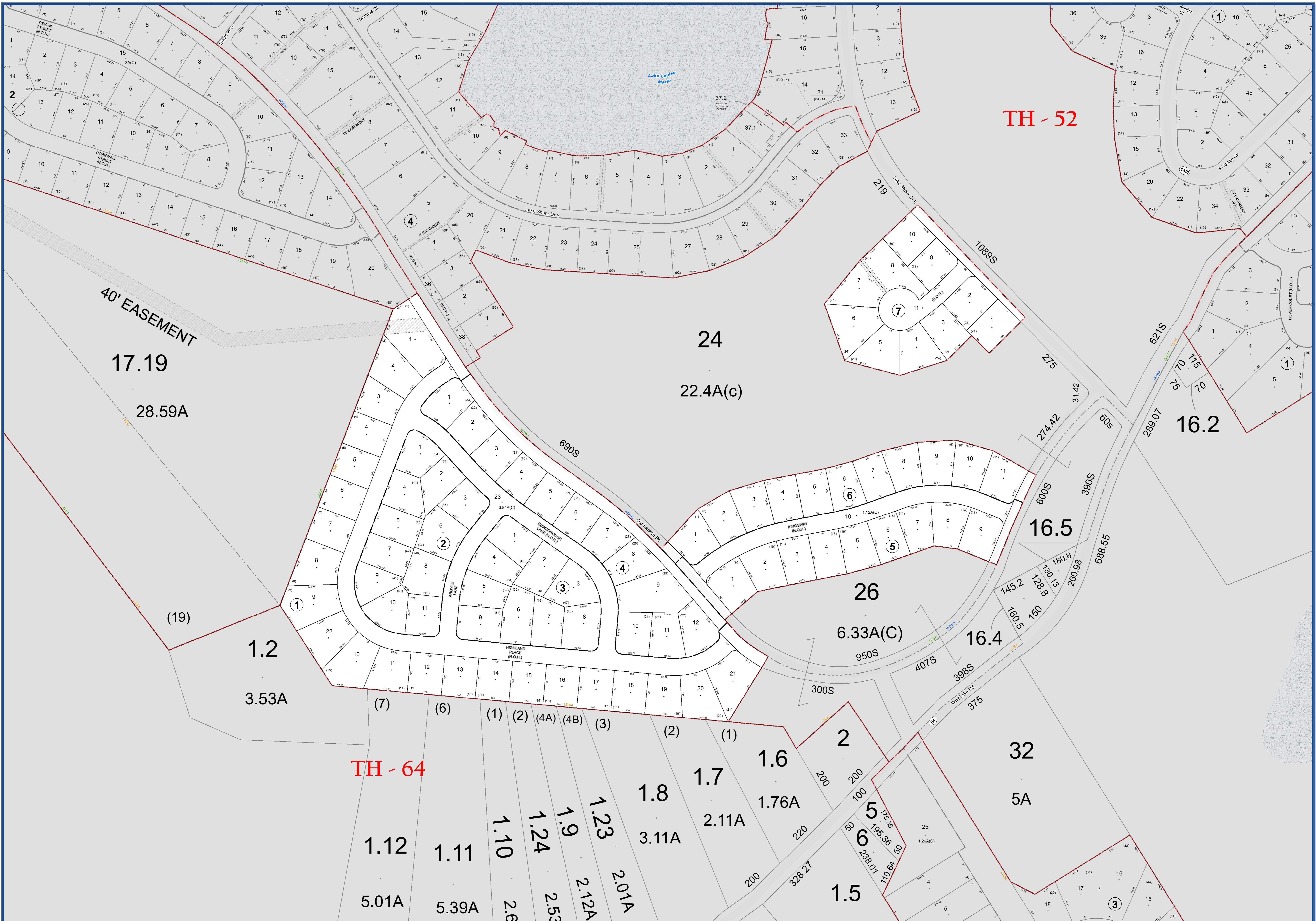
REVISION TABLE			
DATE	CHANGES	DATE	CHANGES
11/24/2004			
06/20/1997			
7/12/1995			
10/31/1994			
7/8/1993			
10/30/1992			

SPECIAL DISTRICTS							
TYPE	SYMBOL	NAME	ARLM NO.	TYPE	SYMBOL	NAME	ARLM NO.
FIRE	FD	ROCK HILLS	FD108				
FIRE	FD	WARTYBROOK	FD362				
LIGHT	LT	EMERALD GREEN	LT094				
SCHOOL	SCH	MONTICELLO	484601				
LIBRARY	LD	E.B. CRAWFORD MEM. LIB.	LD003				

LEGEND	
STATE OR COUNTY LINE	TAX MAP BLOCK NO.
CITY/TOWN OR VILLAGE LINE	FILED PLAN LOT NO.
BLOCK LIMIT	FILED PLAN BLOCK NO.
SPECIAL DISTRICT LINE	TAX MAP LOT NO.
EASEMENT LINE	AREA (From Deed)
PROPERTY LINE	AREA (Calculated)
FILED PLAN LOT LINE	DIMENSION (From Deed)
PATENT LINE	DIMENSION (Survey)
MATCH LINE	STREAM



TOWN OF THOMPSON
 SULLIVAN COUNTY, NEW YORK
 North American datum 1983, State Plane New York East Feet
 Photo No: 8-104-105 Date of Map: 1/6/1989
 Date of Photo: 6/5/1984 Scale: 1" = 100'
 Section No: 52S
 Current to: 10/18/2018



TH - 52

TH - 64

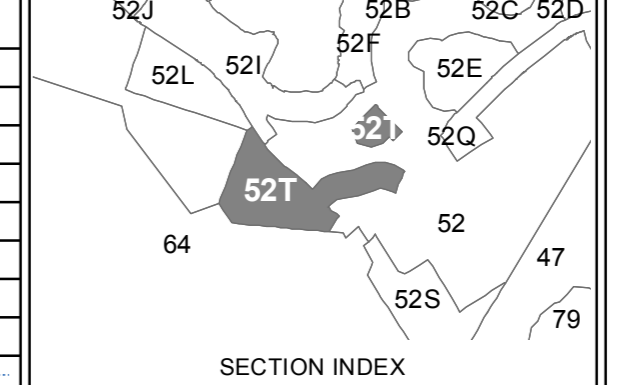
SULLIVAN COUNTY
TAX MAP DEPARTMENT
FOR TAX PURPOSES ONLY
NOT TO BE USED FOR CONVEYANCE
LEGEND APPLIES ONLY TO THE
UNSHADED PORTION OF THE MAP
North American Datum 1983, New York East

Sullivan
COUNTY CATSKILLS
Municipality of Opportunity
Office of Real Property Services
Sullivan County Government Center
100 North St., Monticello, NY 12701
Phone: (845) 897-2221

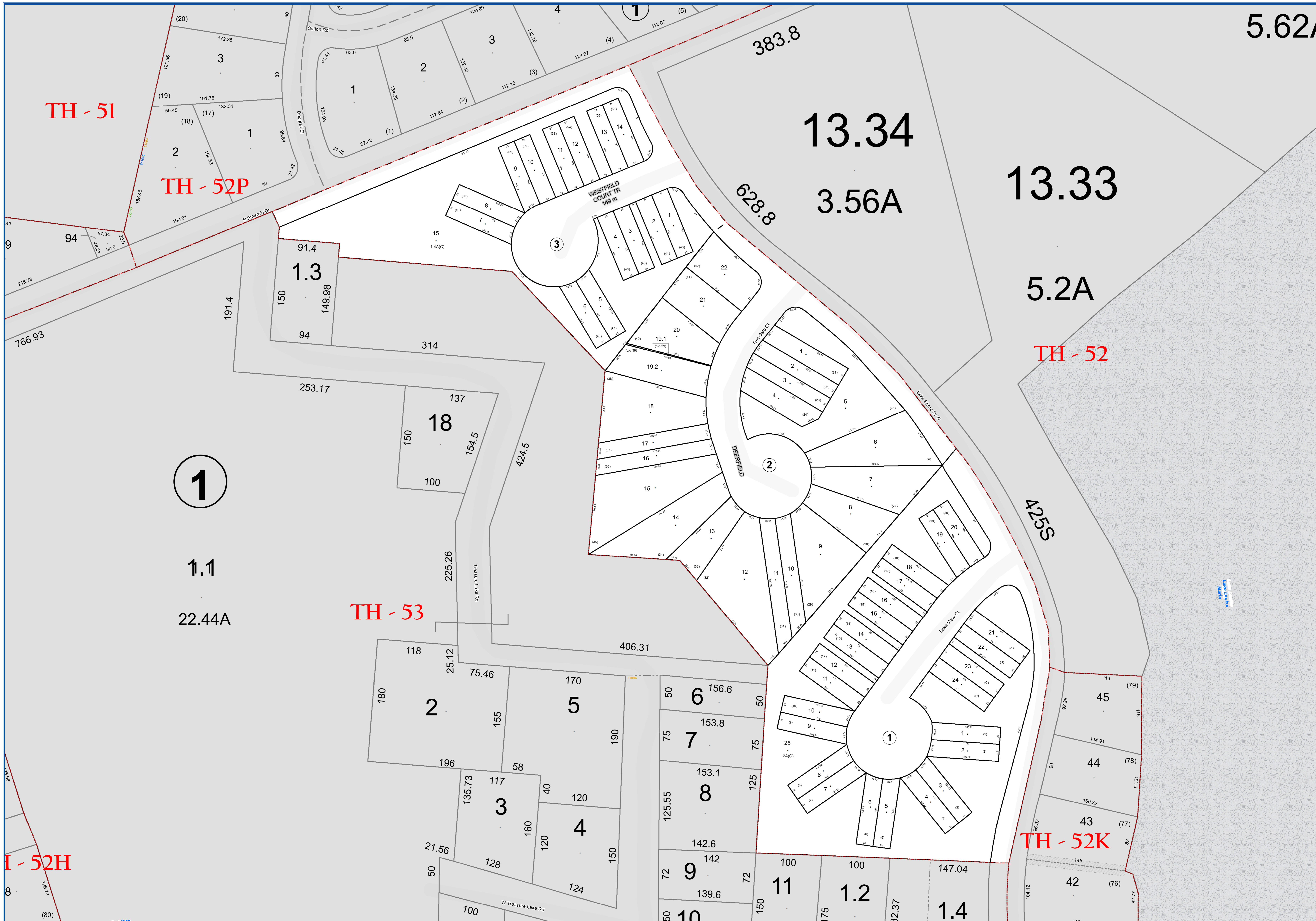
REVISION TABLE			
DATE	CHANGES	DATE	CHANGES
11/24/2004			
07/01/1995			
03/19/97			
01/16/1994			
11/2/1992			
7/10/1991			
01/16/1987			

SPECIAL DISTRICTS			
TYPE	SYMBOL	NAME	ARLM NO.
FIRE	FD	ROCK HILL	FD108
SCHOOL	SCH	MONTICELLO	4846611
LIGHT	LT	EMERALD GREEN	17094
SEWER	SD	EMERALD GREEN LAKE LOUISE MARIE	
WATER	WD	EMERALD GREEN LAKE LOUISE MARIE	
LIBRARY	LD	E.B. CRAWFORD MEM. LIB.	LD003

LEGEND	
STATE OR COUNTY LINE	TAX MAP BLOCK NO. (4)
CITY/TOWN OR VILLAGE LINE	FILED PLAN LOT NO. (1)
BLOCK LIMIT	FILED PLAN BLOCK NO. (2)
SPECIAL DISTRICT LINE	TAX MAP LOT NO. (3)
EASEMENT LINE	AREA (From Deed) 13.6A
PROPERTY LINE	AREA (Call/Map) 14.2A(C)
FILED PLAN LOT LINE	DIMENSION (From Deed) 2.6
PATENT LINE	DIMENSION (Scanned) 079
MATCHLINE	STREAM



TAX MAP
TOWN OF THOMPSON
SULLIVAN COUNTY, NEW YORK
North American datum 1983, State Plane New York East Feet
Photo No: 6-104-105 Date of Map: 01/18/1987
Date of Photo: 6/5/1984 Scale: 1" = 100'
Section No: 52T
Current to: 10/18/2018



SULLIVAN COUNTY TAX MAP DEPARTMENT
 FOR TAX PURPOSES ONLY
 NOT TO BE USED FOR CONVEYANCE

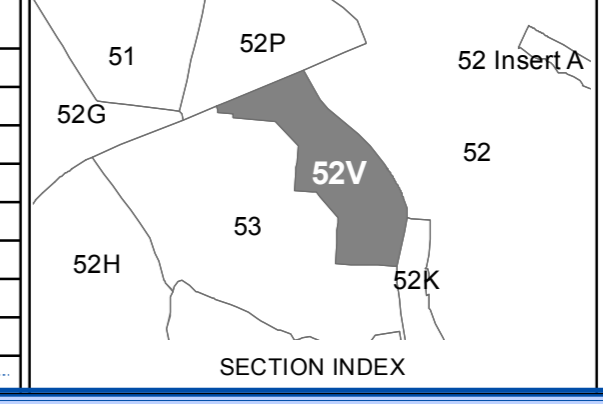
LEGEND APPLIES ONLY TO THE UNSHADED PORTION OF THE MAP
 North American Datum 1983, New York East

Sullivan COUNTY CATSKILLS
 Ministry of Opportunity
 Office of Real Property Services
 Sullivan County Government Center
 100 North St, Monticello, NY 12701
 Phone: (845) 897-2221

REVISION TABLE			
DATE	CHANGES	DATE	CHANGES
1/22/2016	Road Taking	7/1/1991	
11/20/2008	52V-2-19 split by 3492/315		
11/24/2004			
9/20/1992			
5/20/1997			
11/4/1994			
10/31/1994			
11/2/1992			

SPECIAL DISTRICTS			
TYPE	SYMBOL	NAME	ARLM NO.
FIRE	FD	ROCK HILL	FD108
SCHOOL	SCH	MONTICELLO	4846B1
LIGHT	LT	EMERALD GREEN	17094
SEWER	SD	EMERALD GREEN LAKE LOUISE MARIE	
WATER	WD	EMERALD GREEN LAKE LOUISE MARIE	
LIBRARY	LD	E.B. CRAWFORD MEM. LIB.	LD003

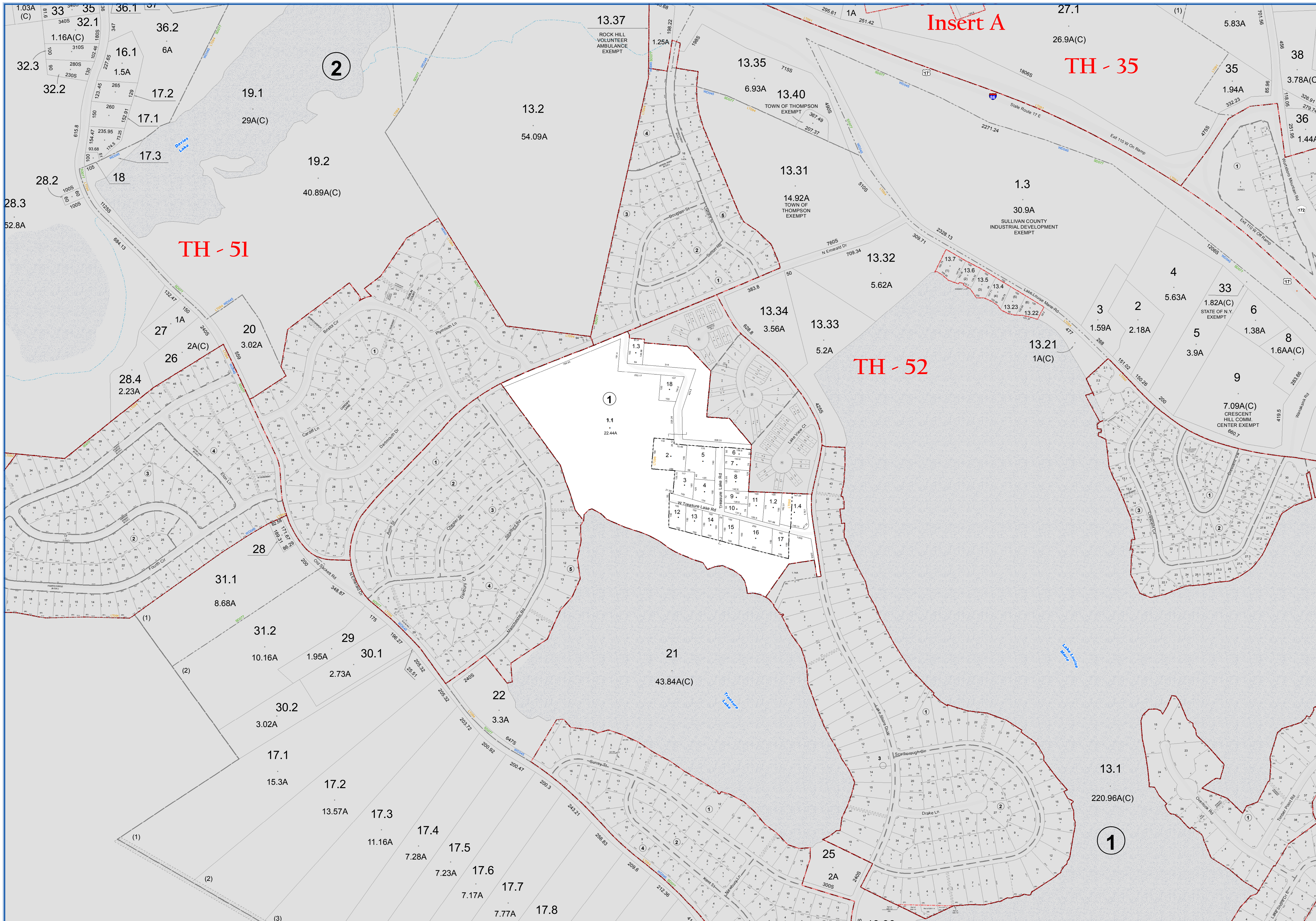
LEGEND			
STATE OR COUNTY LINE	TAX MAP BLOCK NO.	CITY/TOWN OR VILLAGE LINE	FILED PLAN LOT NO.
---	---	---	(1)
---	---	---	(2)
---	---	---	(3)
---	---	---	(4)
---	---	---	(5)
---	---	---	(6)
---	---	---	(7)
---	---	---	(8)
---	---	---	(9)
---	---	---	(10)
---	---	---	(11)
---	---	---	(12)
---	---	---	(13)
---	---	---	(14)
---	---	---	(15)
---	---	---	(16)
---	---	---	(17)
---	---	---	(18)
---	---	---	(19)
---	---	---	(20)
---	---	---	(21)
---	---	---	(22)
---	---	---	(23)
---	---	---	(24)
---	---	---	(25)
---	---	---	(26)
---	---	---	(27)
---	---	---	(28)
---	---	---	(29)
---	---	---	(30)
---	---	---	(31)
---	---	---	(32)
---	---	---	(33)
---	---	---	(34)
---	---	---	(35)
---	---	---	(36)
---	---	---	(37)
---	---	---	(38)
---	---	---	(39)
---	---	---	(40)
---	---	---	(41)
---	---	---	(42)
---	---	---	(43)
---	---	---	(44)
---	---	---	(45)
---	---	---	(46)
---	---	---	(47)
---	---	---	(48)
---	---	---	(49)
---	---	---	(50)
---	---	---	(51)
---	---	---	(52)
---	---	---	(53)
---	---	---	(54)
---	---	---	(55)
---	---	---	(56)
---	---	---	(57)
---	---	---	(58)
---	---	---	(59)
---	---	---	(60)
---	---	---	(61)
---	---	---	(62)
---	---	---	(63)
---	---	---	(64)
---	---	---	(65)
---	---	---	(66)
---	---	---	(67)
---	---	---	(68)
---	---	---	(69)
---	---	---	(70)
---	---	---	(71)
---	---	---	(72)
---	---	---	(73)
---	---	---	(74)
---	---	---	(75)
---	---	---	(76)
---	---	---	(77)
---	---	---	(78)
---	---	---	(79)
---	---	---	(80)



TOWN OF THOMPSON
 SULLIVAN COUNTY, NEW YORK
 North American datum 1983, State Plane New York East Feet

Photo No: 6-104-105 Date of Map: 1/10/1989
 Date of Photo: 6/5/1954 Scale: 1" = 50'
 Section No: 52V

Current to: 10/18/2018



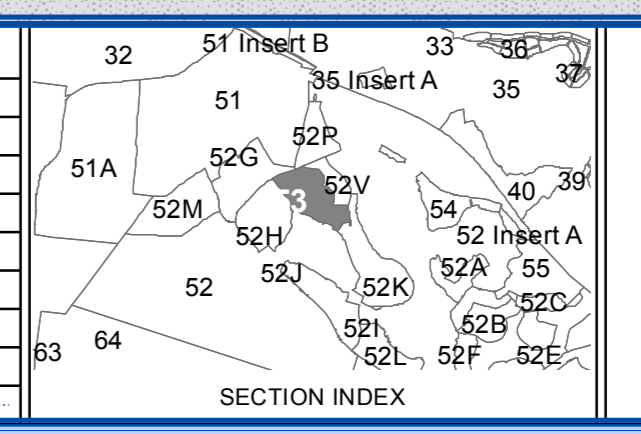
SULLIVAN COUNTY TAX MAP DEPARTMENT
 FOR TAX PURPOSES ONLY
 NOT TO BE USED FOR CONVEYANCE
 LEGEND APPLIES ONLY TO THE UNSHADED PORTION OF THE MAP
 North American Datum 1983, New York East

Sullivan COUNTY CATSKILLS
 Municipality of Opportunity
 Owned & Maintained by:
Office of Real Property Services
 Sullivan County Government Center
 100 North St., Monticello, NY 12701
 Phone: (849) 897-2221

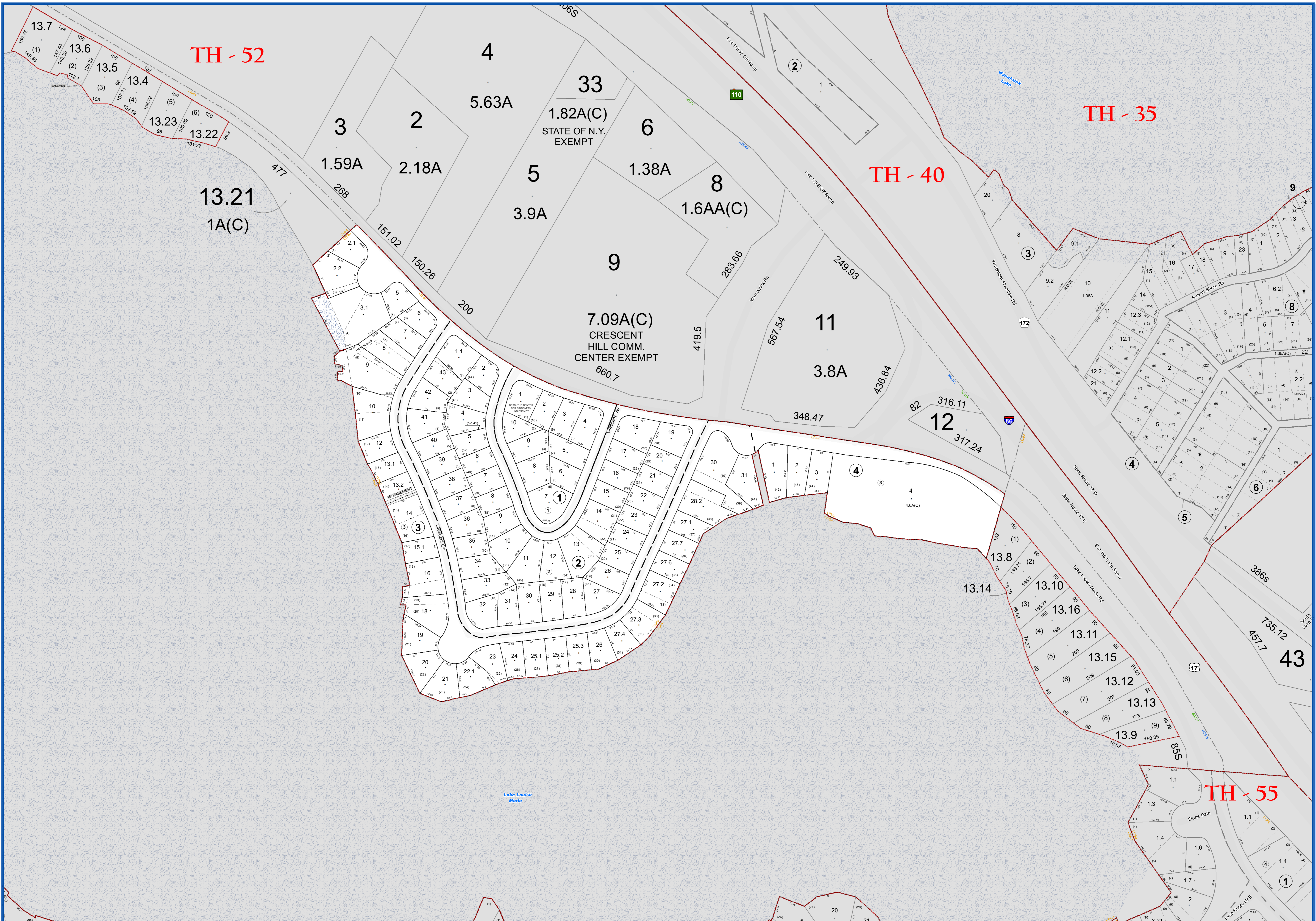
REVISION TABLE			
DATE	CHANGES	DATE	CHANGES
6/16/2016	Lot Improvement of 52 K-3-1		
10/14/2005			
3/28/2005			
2/25/2005			

SPECIAL DISTRICTS			
TYPE	SYMBOL	NAME	ARLM NO.
FIRE	FD	ROCK HILL	FD108
SCHOOL	SCH	MONTICELLO	484621
LIGHT	LT	TREASURE LAKE	LT098
LIGHT	LT	EMERALD GREEN	LT094
LIBRARY	LD	E.B. CRAWFORD MEM. LIB.	LD003

LEGEND	
STATE OR COUNTY LINE	TAX MAP BLOCK NO.
CITY/TOWN OR VILLAGE LINE	FILED PLAN LOT NO.
BLOCK LIMIT	FILED PLAN BLOCK NO.
SPECIAL DISTRICT LINE	TAX MAP LOT NO.
EASEMENT LINE	AREA (From Deed)
PROPERTY LINE	AREA (Salvaged)
FILED PLAN LOT LINE	DIMENSION (From Deed)
PATENT LINE	DIMENSION (Scribed)
MATCH LINE	STREAM



TOWN OF THOMPSON TAX MAP
 SULLIVAN COUNTY, NEW YORK
 North American datum 1983, State Plane New York East Feet
 Photo No: 6-105-104 Date of Map: 2/25/2005
 Date of Photo: 6/5/1954 Scale: 1" = 200'
 Section No: 53
 Current to: 10/18/2018



SULLIVAN COUNTY TAX MAP DEPARTMENT
 FOR TAX PURPOSES ONLY
 NOT TO BE USED FOR CONVEYANCE

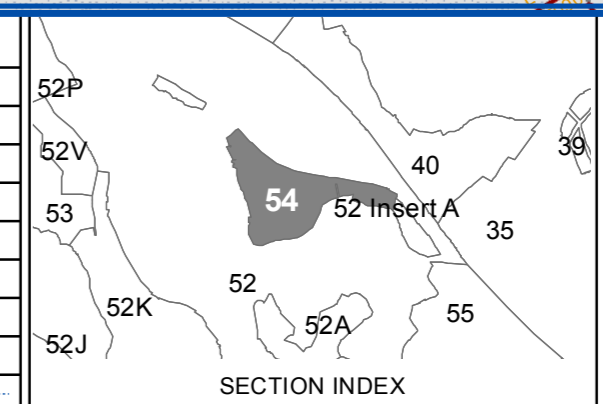
LEGEND APPLIES ONLY TO THE UNSHADED PORTION OF THE MAP

Owned & Maintained by:
Office of Real Property Services
 Sullivan County Government Center
 100 North St. Monticello, NY 12701
 Phone: (845) 837-2221

REVISION TABLE			
DATE	CHANGES	DATE	CHANGES
10/14/2005			
3/25/2005			
5/14/1995			
5/17/1995			
2/18/1995			
11/16/1995			
7/11/1995			

SPECIAL DISTRICTS			
TYPE	SYMBOL	NAME	ARLM NO.
FIRE	FD	ROCK HILL	FD108
SCHOOL	SCH	MONTICELLO	484601
LIGHT	LT	LAKE LOUISE MARIE	LT001
LIGHT	LT	EMERALD GREEN	LT004
LIBRARY	LD	E.B. CRAWFORD MEM. LIB.	LD003
SEWER	SD	EMERALD GREEN-LAKE LOUISE MARIE	
WATER	WD	EMERALD GREEN-LAKE LOUISE MARIE	

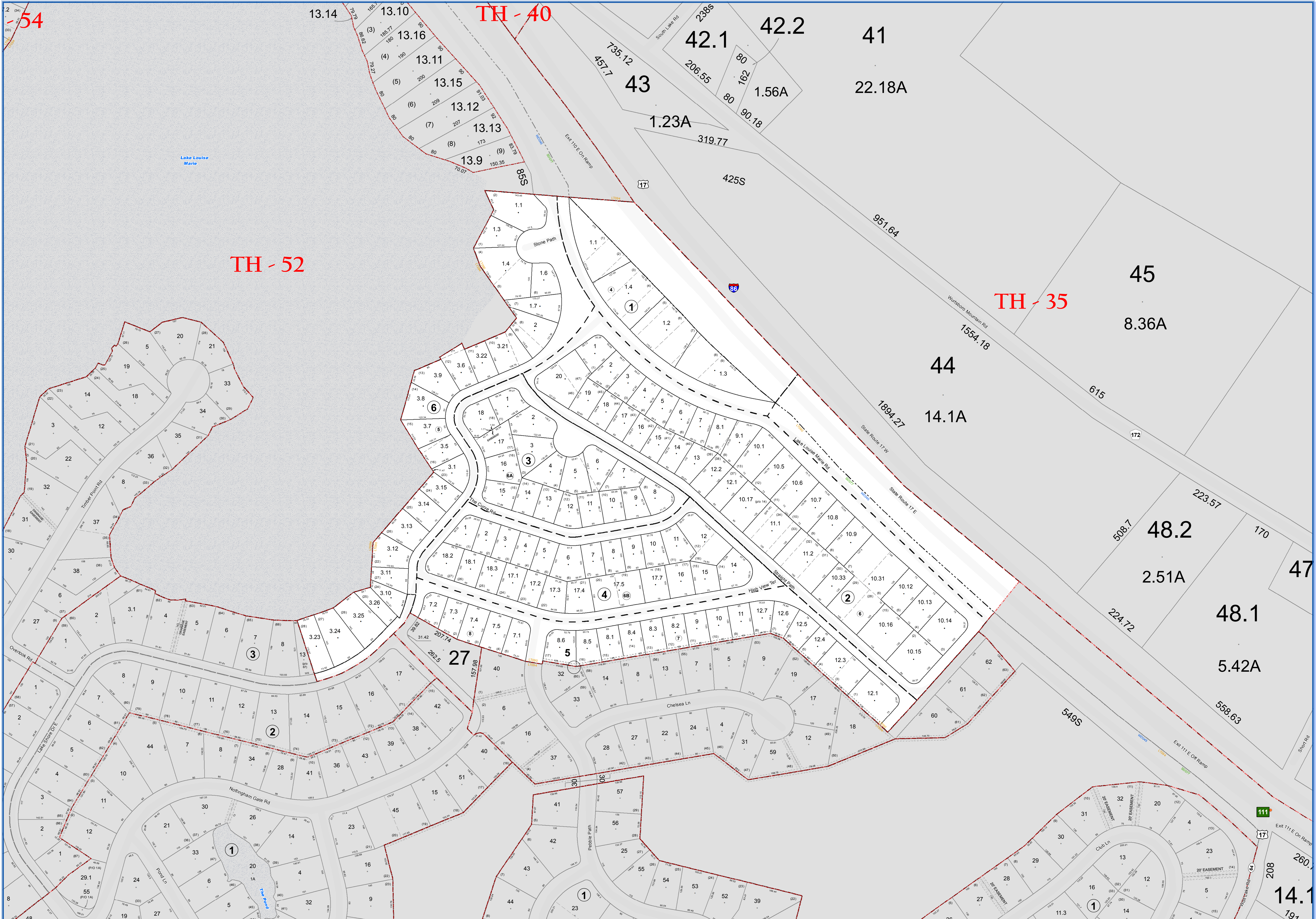
LEGEND	
STATE OR COUNTY LINE	TAX MAP BLOCK NO.
CITY/TOWN OR VILLAGE LINE	FILED PLAN LOT NO.
BLOCK LIMIT	FILED PLAN BLOCK NO.
SPECIAL DISTRICT LINE	TAX MAP LOT NO.
EASEMENT LINE	AREA (From Deed)
PROPERTY LINE	AREA (Calculated)
FILED PLAN LOT LINE	DIMENSION (From Deed)
PATENT LINE	DIMENSION (Scribed)
MATCH LINE	STREAM



TOWN OF THOMPSON
 SULLIVAN COUNTY, NEW YORK
 North American datum 1983, State Plane New York East Feet

Photo No: 8-105-104 Date of Map: 5/18/1994
 Date of Photo: 6/5/1994 Scale: 1" = 100'
 Section No: 54

Current to: 10/18/2018



SULLIVAN COUNTY TAX MAP DEPARTMENT
 FOR TAX PURPOSES ONLY
 NOT TO BE USED FOR CONVEYANCE

LEGEND APPLIES ONLY TO THE UNSHADED PORTION OF THE MAP

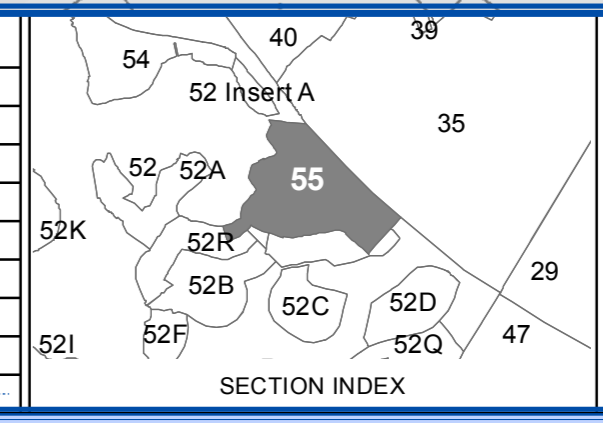
North American Datum 1983, New York East

Sullivan County Catskills
 Municipality of Opportunity
 Office of Real Property Services
 Sullivan County Government Center
 100 North St., Monticello, NY 12701
 Phone: (845) 837-2221

REVISION TABLE	
DATE	CHANGES
10/12/2013	55-2-21 has been combined with 20
5/22/2009	9/10/1996
5/26/2000	11/2/1992
9/14/1990	1/17/1992
9/17/1996	7/1/1991
2/18/1998	10/21/1988
5/19/1997	4/8/1988
5/21/1996	9/14/1987

SPECIAL DISTRICTS			
TYPE	SYMBOL	NAME	ARLM NO.
FIRE	FD	ROCK HILL	FD108
SCHOOL	SCH	MONTICELLO	4846911
LIGHT	LT	EMERALD GREEN	L7094
LIGHT	LT	LAKE LOUISEMARIE	L7090
SEWER	SD	EMERALD GREEN-LAKE LOUISE MARIE	
WATER	WD	EMERALD GREEN-LAKE LOUISE MARIE	
LIBRARY	LD	E.B. CRAWFORD MEM. LIB.	LD003

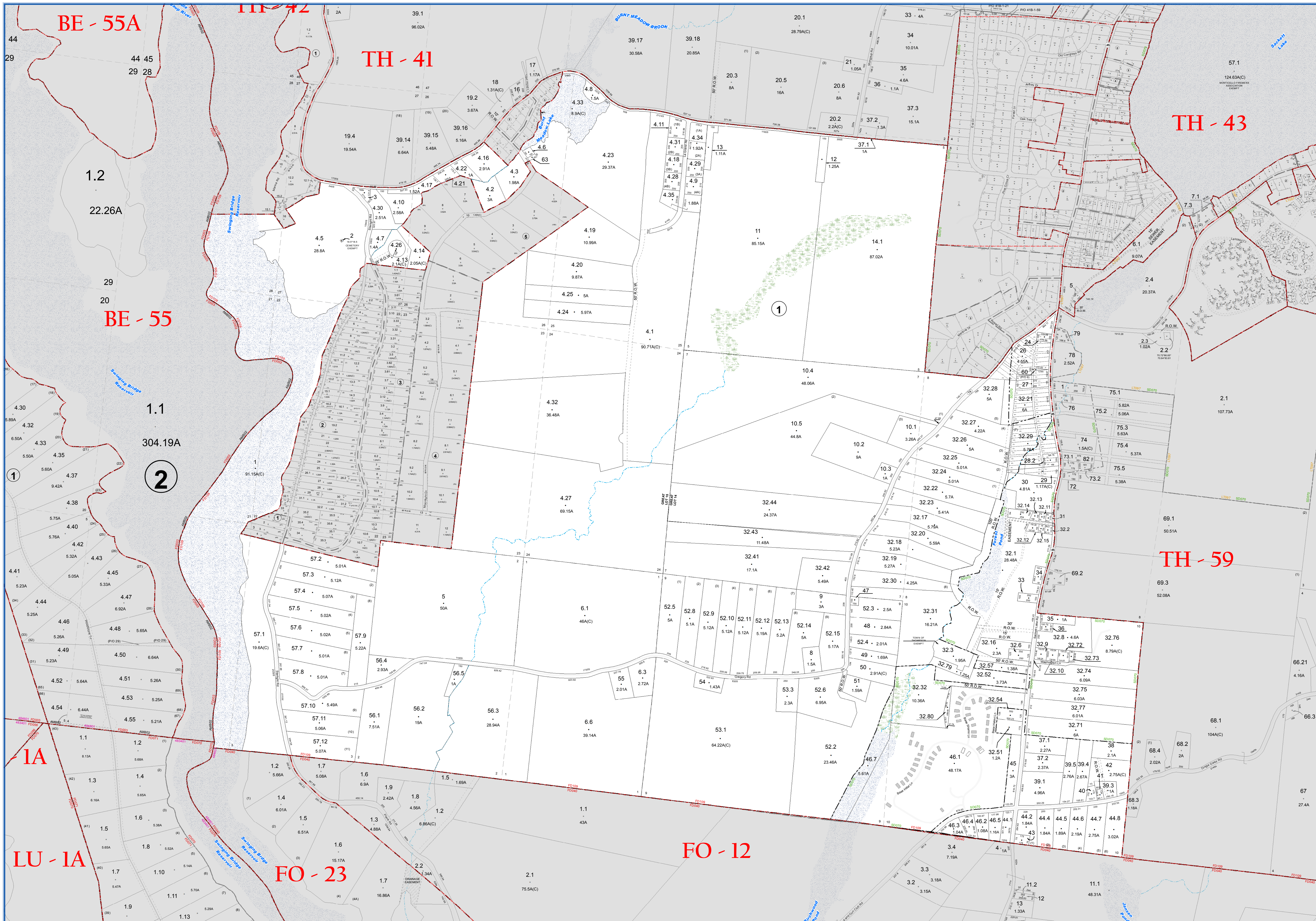
LEGEND	
STATE OR COUNTY LINE	TAX MAP BLOCK NO.
CITY/TOWN OR VILLAGE LINE	FILED PLAN LOT NO.
BLOCK LIMIT	FILED PLAN BLOCK NO.
SPECIAL DISTRICT LINE	TAX MAP LOT NO.
EASEMENT LINE	AREA (From Deed)
PROPERTY LINE	AREA (Calculated)
FILED PLAN LOT LINE	DIMENSION (From Deed)
PATENT LINE	DIMENSION (Scribed)
MATCH LINE	STREAM



TOWN OF THOMPSON
 SULLIVAN COUNTY, NEW YORK
 North American datum 1983, State Plane New York East Feet

Photo No: 8-105-104 Date of Map: 6/21/1984
 Date of Photo: 6/5/1984 Scale: 1" = 100'
 Section No: 55

Current to: 10/18/2018



SULLIVAN COUNTY TAX MAP DEPARTMENT

FOR TAX PURPOSES ONLY
NOT TO BE USED FOR CONVEYANCE

LEGEND APPLIES ONLY TO THE UNSHADED PORTION OF THE MAP

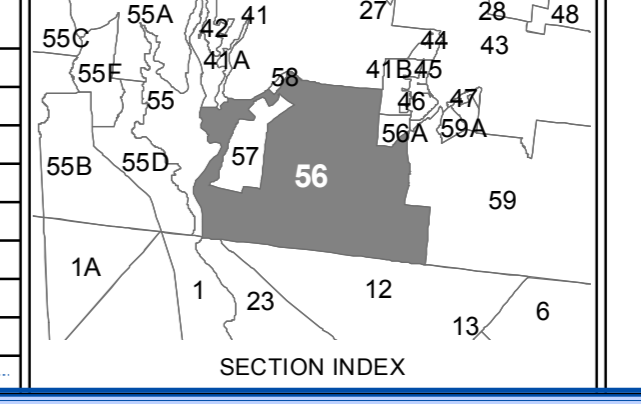
North American Datum 1983, New York East

Owned & Maintained by:
Office of Real Property Services
Sullivan County Government Center
100 North St., Monticello, NY 12701
Phone: (849) 897-2221

REVISION TABLE			
DATE	CHANGES	DATE	CHANGES
10/17/2016		3/9/2009	Split 56-1-61 per 355976
5/25/2014	Unit 19 (Catskill) Added	3/9/2009	Void 56-1-61.2 for Highway Purposes
7/17/2012	56-1-46.1 split creating 45.7	10/14/2005	
5/25/2012	Combine 56-1-12 with 4.34	3/18/2005	
8/11/2010	Combine 56-1-32.53 with 46.1		
12/17/2009	Core parcel 56-1-32.80 created		
3/31/2009	Void 56-1-61.1 for Highway Purposes		
3/31/2009	Void 56-1-62 for Highway Purposes		

SPECIAL DISTRICTS			
TYPE	SYMBOL	NAME	ARL NO.
SCHOOL	SCH	MONTICELLO	484601
FIRE	FD	MONTICELLO JOINT	FD109
SEWER	SD	SACKETT LAKE	SD076
LIBRARY	LD	E.B. CRAWFORD MEM. LIB.	LD001

LEGEND	
STATE OR COUNTY LINE	TAX MAP BLOCK NO.
CITY TOWN OR VILLAGE LINE	FILED PLAN LOT NO.
BLOCK LIMIT	FILED PLAN BLOCK NO.
SPECIAL DISTRICT LINE	TAX MAP LOT NO.
EASEMENT LINE	AREA (From Deed)
PROPERTY LINE	AREA (Calculated)
FILED PLAN LOT LINE	DIMENSION (From Deed)
PATENT LINE	DIMENSION (Scribed)
MATCHLINE	STREAM



TOWN OF THOMPSON

TAX MAP
SULLIVAN COUNTY, NEW YORK
North American datum 1983, State Plane New York East Feet

Photo No: 585,86,87 Date of Map: 3/15/2005
Date of Photo: 6/5/1954 Scale: 1" = 400'
Section No: 56

Current to: 10/18/2018

TH - 56

TH - 41B

TH - 46

TH - 43

TH - 59

14.1

87.02A

15' SEWER EASEMENT

2.4

20.37A

2.3
1.02A

5

79

78

2.52A

76

75.1

75.2

5.82A

5.06A

1

3

2

60

27

32.21

6A

32.28

5A

32.27

5

(2)

(3)

(1)

47.86

(1)

(5)

SULLIVAN COUNTY TAX MAP DEPARTMENT
 FOR TAX PURPOSES ONLY
 NOT TO BE USED FOR CONVEYANCE

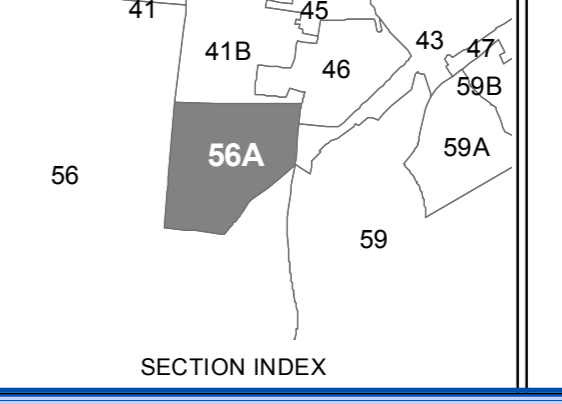
LEGEND APPLIES ONLY TO THE UNSHADED PORTION OF THE MAP

Office of Real Property Services
 Sullivan County Government Center
 100 North St. Monticello, NY 12701
 Phone: (845) 897-2221

REVISION TABLE			
DATE	CHANGES	DATE	CHANGES
12/15/2015	Combined 56 a-2,7-2 into 6		
12/22/2005	Combine 56A-2-13.1 with 56A-2-1		
10/14/2005			

SPECIAL DISTRICTS			
TYPE	SYMBOL	NAME	ARLM NO.
FIRE	FD	MONTICELLO JOINT	FD109
SCHOOL	SCH	MONTICELLO	4846931
SEWER	SO	SACKETT LAKE	SD070
LIBRARY	LD	E.B. CRAWFORD MEM. LIB.	LD003

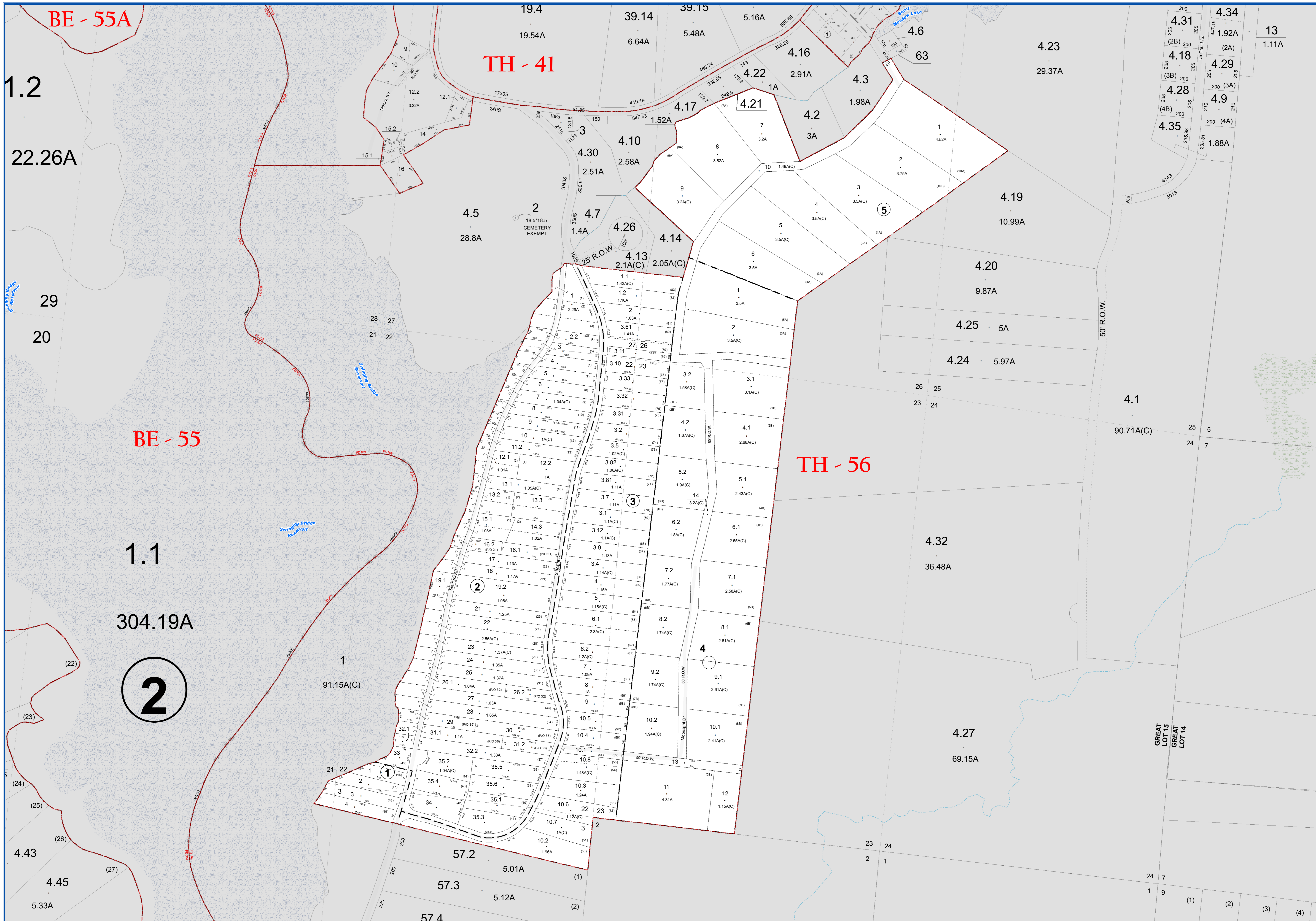
LEGEND	
STATE OR COUNTY LINE	TAX MAP BLOCK NO.
CITY/TOWN OR VILLAGE LINE	FILED PLAN LOT NO.
BLOCK/LINE	FILED PLAN BLOCK NO.
SPECIAL DISTRICT LINE	TAX MAP LOT NO.
EASEMENT LINE	AREA (From Deed)
PROPERTY LINE	AREA (Salvaged)
FILED PLAN LOT LINE	DIMENSION (From Deed)
PATENT LINE	DIMENSION (Scared)
MATCH LINE	STREAM



TOWN OF THOMPSON
 SULLIVAN COUNTY, NEW YORK
 North American datum 1983, State Plane New York East Feet

Photo No: 5858687 Date of Map: 6/28/1974
 Date of Photo: 6/5/1964 Scale: 1" = 100'
 Section No: 56A

Current to: 10/18/2018



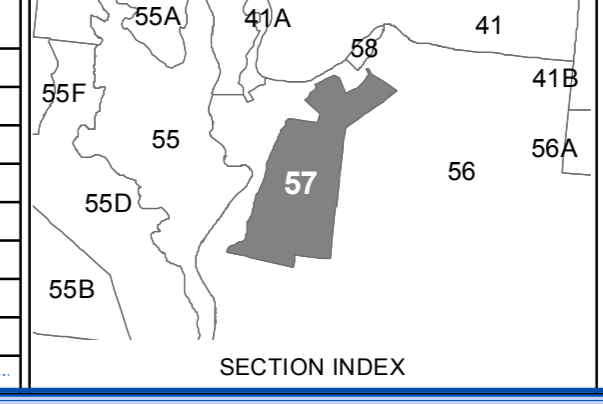
SULLIVAN COUNTY TAX MAP DEPARTMENT
 FOR TAX PURPOSES ONLY
 NOT TO BE USED FOR CONVEYANCE
 LEGEND APPLIES ONLY TO THE UNSHADED PORTION OF THE MAP
 North American Datum 1983, New York East

Sullivan COUNTY CATSKILLS
 Office of Real Property Services
 Sullivan County Government Center
 100 North St., Monticello, NY 12701
 Phone: (845) 837-2221

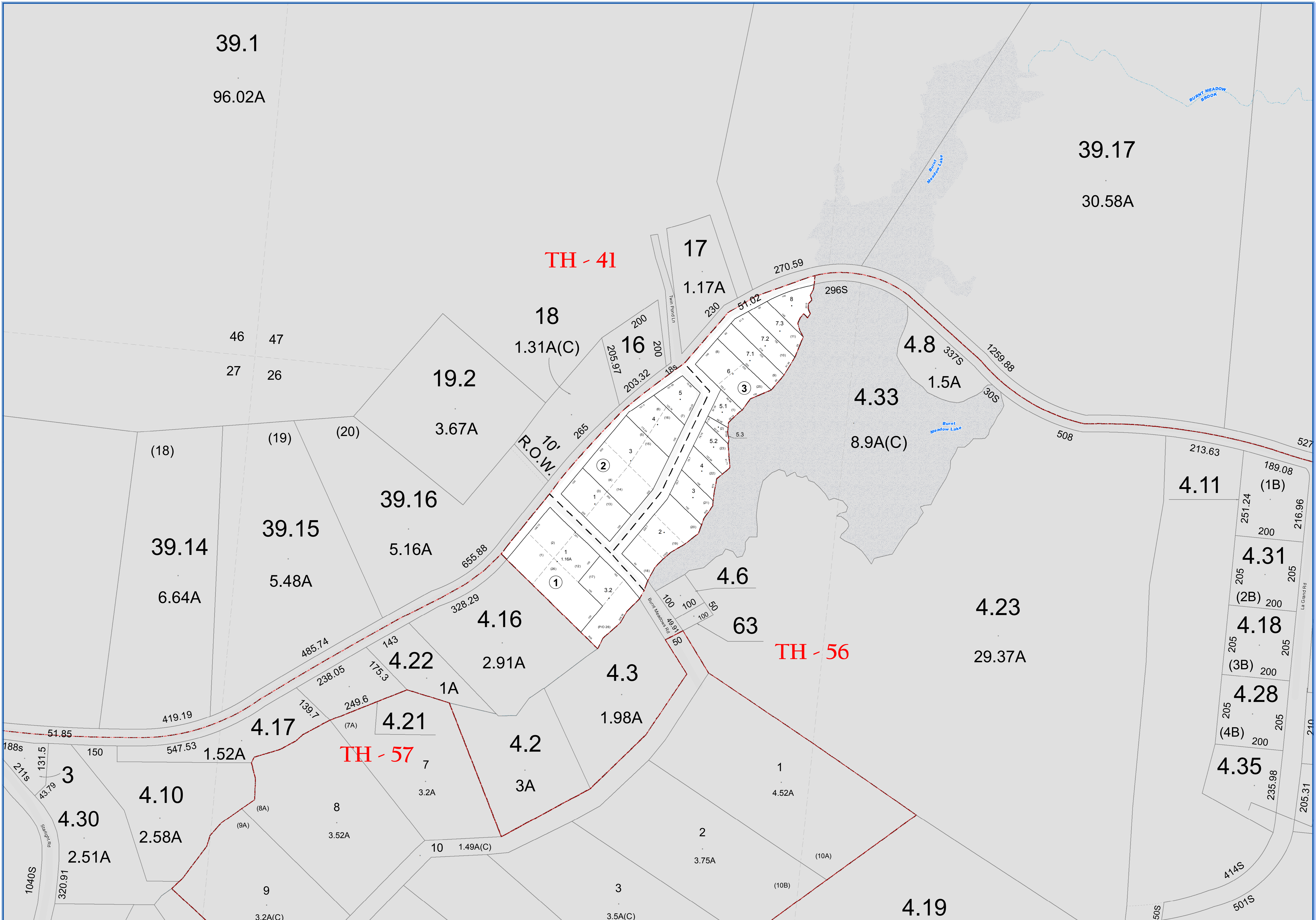
REVISION TABLE			
DATE	CHANGES	DATE	CHANGES
10/14/2005			
3/7/2005			
5/26/2000			
9/14/1999			
2/18/1998			
5/18/1997			
5/2/1996			
7/11/1995			

SPECIAL DISTRICTS			
TYPE	SYMBOL	NAME	ARL.M. NO.
FIRE	FD	MONTICELLO JOINT	FD109
SCHOOL	SCH	MONTICELLO	4846611
LIBRARY	LD	E.B. BRANFORD MEM. LIB.	LD003

LEGEND	
STATE OR COUNTY LINE	TAX MAP BLOCK NO.
CITY/TOWN OR VILLAGE LINE	FILED PLAN LOT NO.
BLOCK/LINE	FILED PLAN BLOCK NO.
SPECIAL DISTRICT LINE	TAX MAP LOT NO.
EASEMENT LINE	AREA (From Deed)
PROPERTY LINE	AREA (Calculated)
FILED PLAN LOT LINE	DIMENSION (From Deed)
PATENT LINE	DIMENSION (Scribed)
MATCHLINE	STREAM



TOWN OF THOMPSON
 SULLIVAN COUNTY, NEW YORK
 North American datum 1983, State Plane New York East Feet
 Photo No: 58586.87 Date of Map: 3/9/1994
 Date of Photo: 6/5/1994 Scale: 1" = 200'
 Section No: 57
 Current to: 10/18/2018



SULLIVAN COUNTY TAX MAP DEPARTMENT
 FOR TAX PURPOSES ONLY
 NOT TO BE USED FOR CONVEYANCE

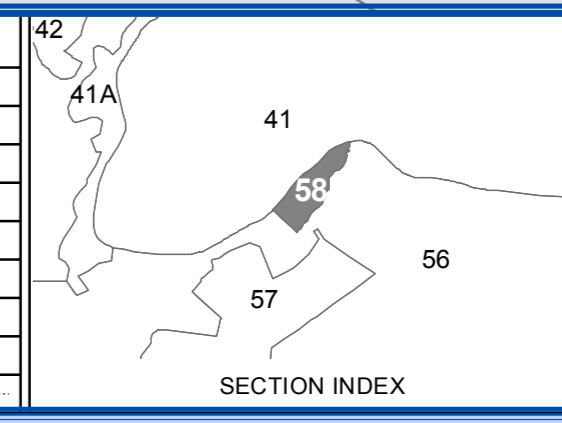
LEGEND APPLIES ONLY TO THE UNSHADED PORTION OF THE MAP
 North American Datum 1983, New York East

Office of Real Property Services
 Sullivan County Government Center
 100 North St., Monticello, NY 12701
 Phone: (845) 837-2221

REVISION TABLE			
DATE	CHANGES	DATE	CHANGES
8/20/2012	88-3-1 split to 5-3		
3/2/2006			

SPECIAL DISTRICTS			
TYPE	SYMBOL	NAME	ARLM NO.
FIRE	FD	MONTICELLO JOINT	FD109
SCHOOL	SCH	MONTICELLO	464601
LIBRARY	LD	E.B. CRANFORD MEM. LIB.	LD003

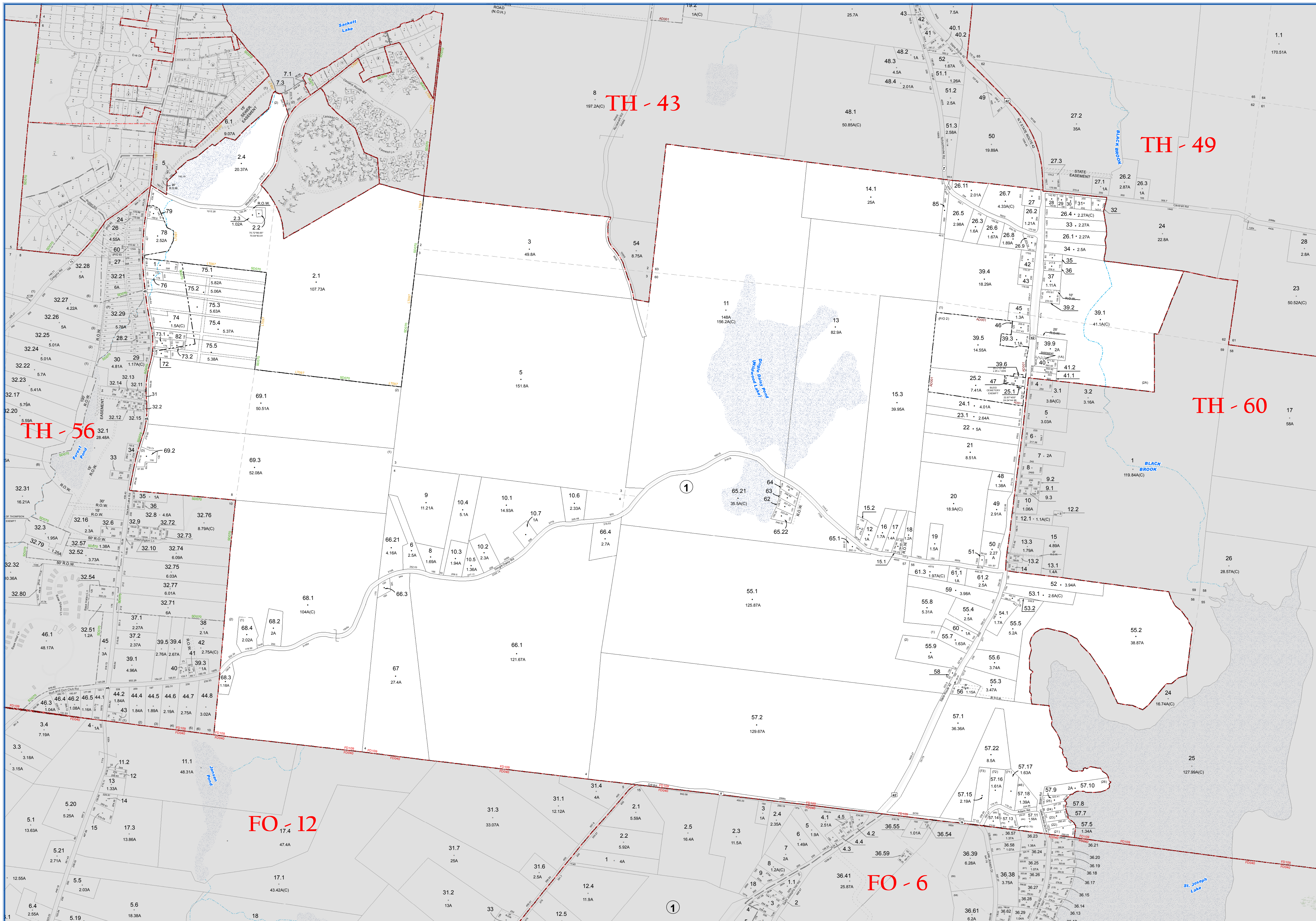
LEGEND	
STATE OR COUNTY LINE	TAX MAP BLOCK NO. (4)
CITY/TOWN OR VILLAGE LINE	FILED PLAN LOT NO. (9)
BLOCK LIMIT	FILED PLAN BLOCK NO. (10)
SPECIAL DISTRICT LINE	TAX MAP LOT NO. (11)
EASEMENT LINE	AREA (From Deed) 13.6A
PROPERTY LINE	AREA (Calculated) 14.2A(C)
FILED PLAN LOT LINE	DIMENSION (From Deed) 2.6
PATENT LINE	DIMENSION (Source) 079
MATCH LINE	STREAM



TOWN OF THOMPSON
 SULLIVAN COUNTY, NEW YORK
 North American datum 1983, State Plane New York East Feet

Photo No: 588.87 Date of Map: 2/8/1987
 Date of Photo: 6/5/1984 Scale: 1" = 100'
 Section No: 58

Current to: 10/18/2018



TH - 56

TH - 43

TH - 49

TH - 60

FO - 12

FO - 6

SULLIVAN COUNTY TAX MAP DEPARTMENT
 FOR TAX PURPOSES ONLY
 NOT TO BE USED FOR CONVEYANCE
 LEGEND APPLIES ONLY TO THE UNSHADED PORTION OF THE MAP
 North American Datum 1983, New York East

Sullivan County Catskills
 Office of Real Property Services
 Sullivan County Government Center
 100 North St. Monticello, NY 12701
 Phone: (849) 897-2221

REVISION TABLE			
DATE	CHANGES	DATE	CHANGES
2/27/2016	Combo: 59-1-67.11 & 57.23 now 59-1-67.11	7/23/2009	Split 59-1-2.1, creating 59-1-2.4
2/27/2016	Combo: 59-1-57.11 & 57.23 now 59-1-67.11	10/14/2006	
6/22/2012	Subdivide 69.1 creating 68.4		
7/12/2011	Combine 59-1-64.3 & 54.4 with 54.1		
4/4/2011	Split 59-1-64.1 into 54.3 & 54.4		
12/27/2010	Combine 59-1-55.10 with 56		
9/9/2010	Create 59-1-55.10 from 55.3 per Lot Imp # 13-85		
12/29/2009	Combine 59-1-67.6 with 57.5		

SPECIAL DISTRICTS			
TYPE	SYMBOL	NAME	ARLM NO.
FIRE	FD	MONTICELLO JOINT	FD109
FIRE	FD	FORESTBURGH	FD040
SEWER	SD	SACKETT LAKE	S070
SCHOOL	SCH	MONTICELLO	484601
LIGHT	LT	CAMELOT WOODS	LT097
LIBRARY	LD	E.B. CRAWFORD MEM. LIB.	LD003
LIBRARY	LD	E.B. CRAWFORD MEM. LIB.	LD002
AGRICULTURAL	AD	AG. DIST. #1	AD001

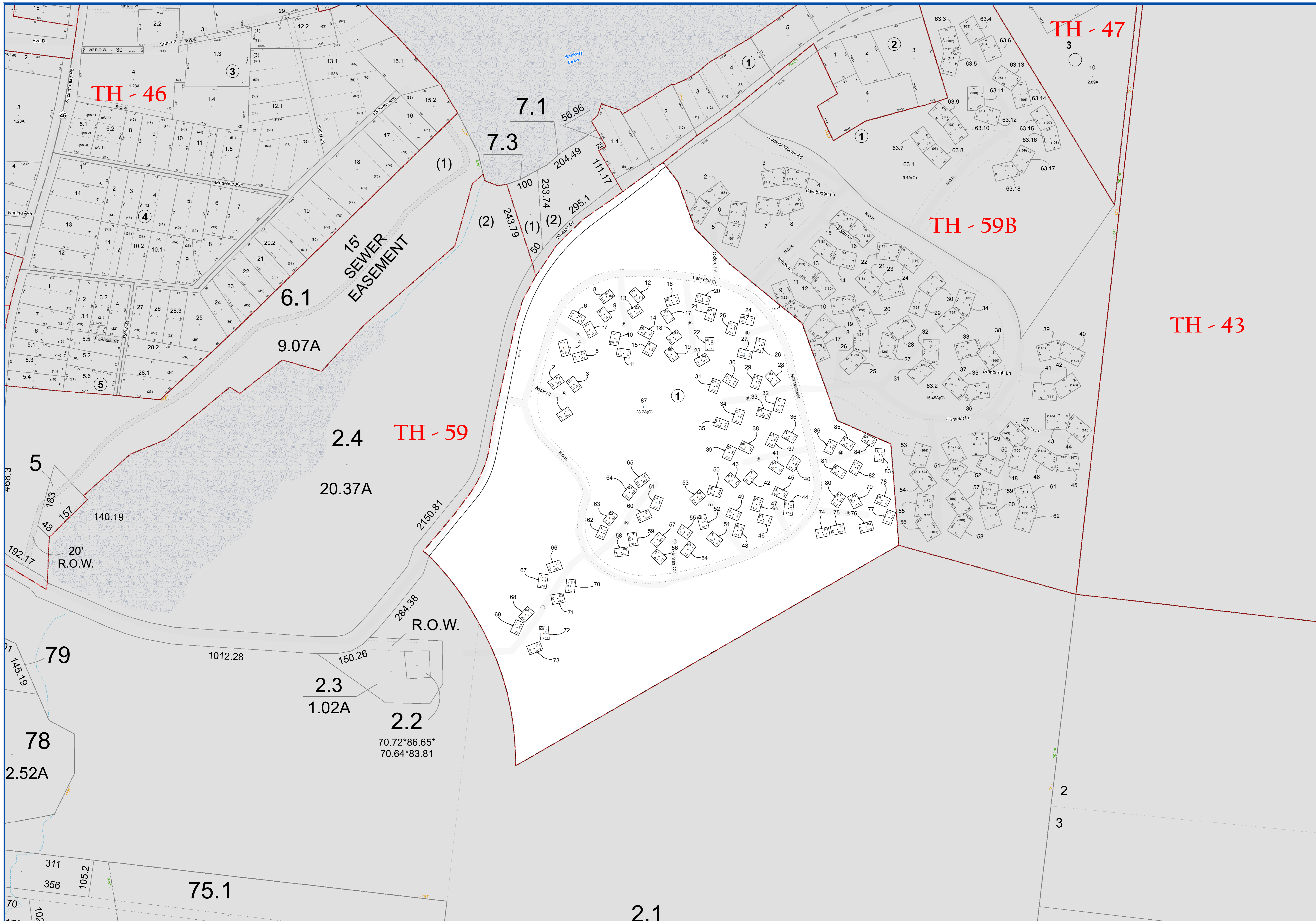
LEGEND	
STATE OR COUNTY LINE	TAX MAP BLOCK NO.
CITY/TOWN OR VILLAGE LINE	FLEET PLAN LOT NO.
BLOCK LIMIT	FLEET PLAN BLOCK NO.
SPECIAL DISTRICT LINE	TAX MAP LOT NO.
EASEMENT LINE	AREA (From Deed)
PROPERTY LINE	AREA (Callaway)
FILED PLAN LOT LINE	DIMENSION (From Deed)
PATENT LINE	DIMENSION (Square)
MATCH LINE	STREAM

TOWN OF THOMPSON
 SULLIVAN COUNTY, NEW YORK
 North American datum 1983, State Plane New York East Feet

Photo No: 588,87,88 Date of Map: 2/9/1987
 Date of Photo: 6/5/1984 Scale: 1" = 400'
 Section No: 59

Section Index: 23, 24, 25, 26, 27, 28, 29, 30, 31, 32, 33, 34, 35, 36, 37, 38, 39, 40, 41, 42, 43, 44, 45, 46, 47, 48, 49, 50, 51, 52, 53, 54, 55, 56, 57, 58, 59, 60, 61, 62, 63, 64, 65, 66, 67, 68, 69, 70

Current to: 10/18/2018



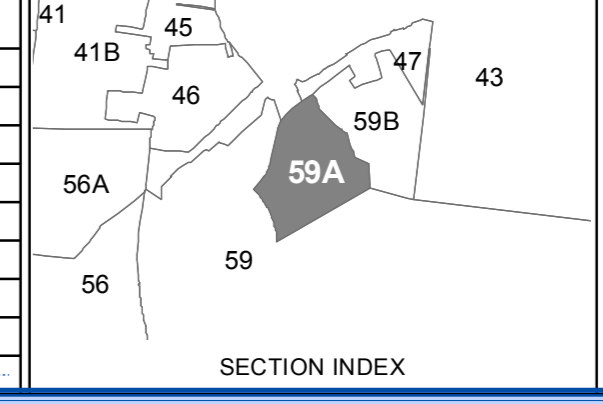
SULLIVAN COUNTY TAX MAP DEPARTMENT
 FOR TAX PURPOSES ONLY
 NOT TO BE USED FOR CONVEYANCE
 LEGEND APPLIES ONLY TO THE UNSHADED PORTION OF THE MAP
 North American Datum 1983, New York East

Sullivan COUNTY CATSKILLS
 Municipality of Opportunity
 Office of Real Property Services
 Sullivan County Government Center
 100 North St., Monticello, NY 12701
 Phone: (849) 897-2221

REVISION TABLE			
DATE	CHANGES	DATE	CHANGES
5/10/1994			
10/27/1998			
10/19/97			

SPECIAL DISTRICTS			
TYPE	SYMBOL	NAME	ARLM NO.
FIRE	FD	MONTICELLO JOINT	FD109
SEWER	SD	SACKETT LAKE	SD079
SCHOOL	SC	MONTICELLO	4546011
LIGHT	LT	CAMELOT WOODS	LT097
LIBRARY	LD	E.B. CRAWFORD MEM. LIB.	LD003

LEGEND	
STATE OR COUNTY LINE	TAX MAP BLOCK NO.
CITY/TOWN OR VILLAGE LINE	FILED PLAN LOT NO.
BLOCK LIMIT	FILED PLAN BLOCK NO.
SPECIAL DISTRICT LINE	TAX MAP LOT NO.
EASEMENT LINE	AREA (From Deed)
PROPERTY LINE	AREA (Calculated)
FILED PLAN LOT LINE	DIMENSION (from Deed)
PATENT LINE	DIMENSION (Search)
MATCHLINE	STREAM



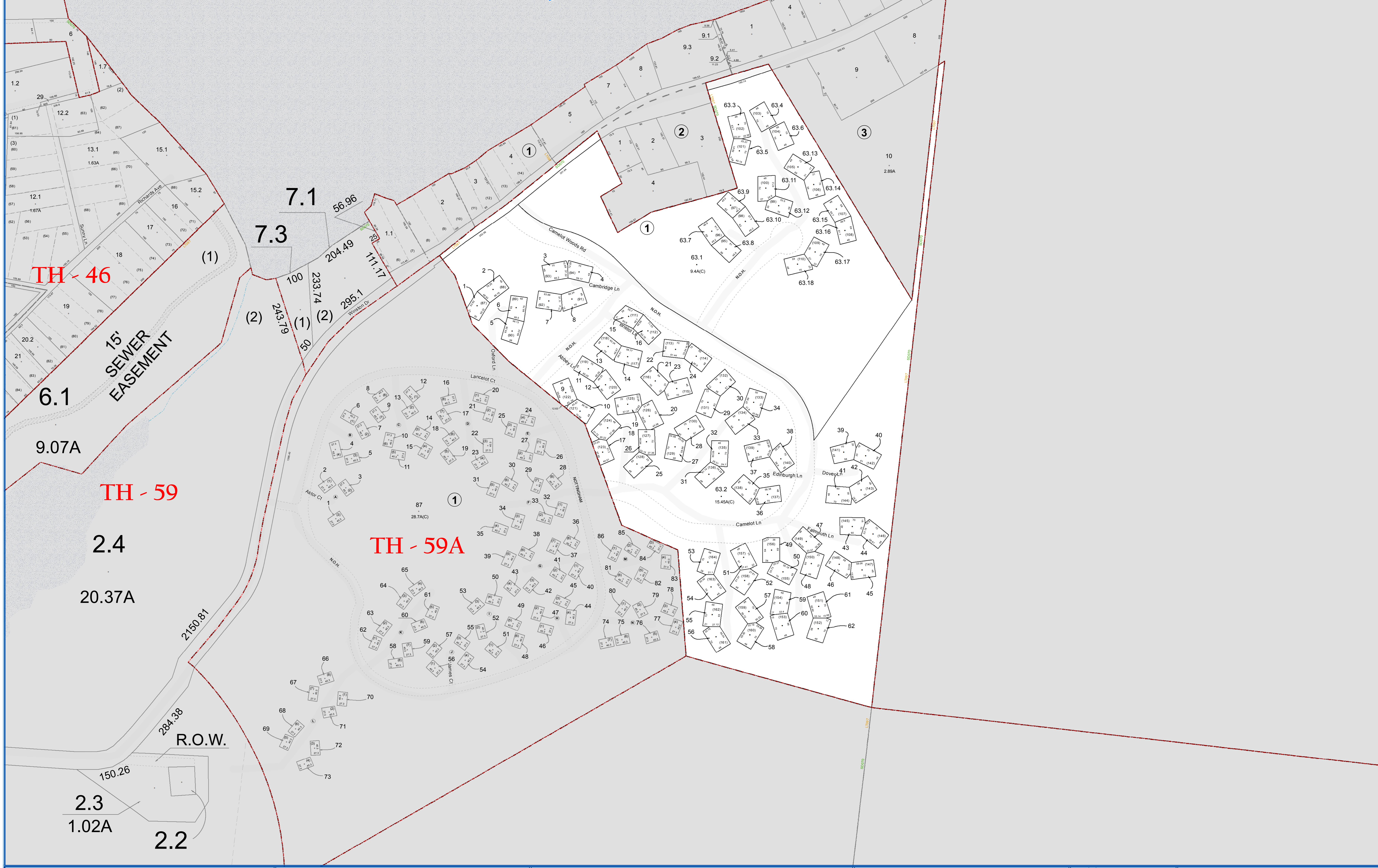
TOWN OF THOMPSON
 SULLIVAN COUNTY, NEW YORK
 North American datum 1983, State Plane New York East Feet

Photo No: 588,87.88 Date of Map: 1/9/1987
 Date of Photo: 6/5/1984 Scale: 1" = 100'
 Section No: 59A

Current to: 10/18/2018

CRABIN ROAD (N.O.H.)

I-45 TH-43



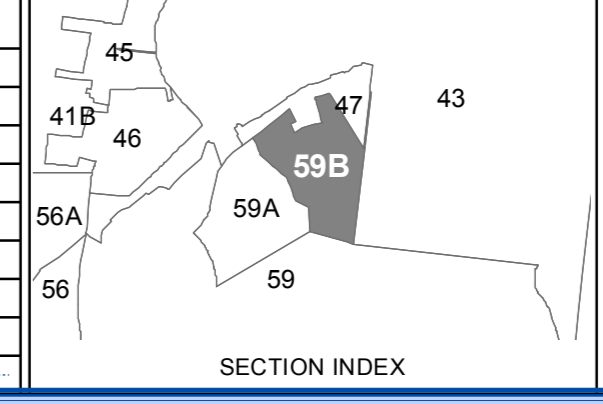
SULLIVAN COUNTY TAX MAP DEPARTMENT
 FOR TAX PURPOSES ONLY
 NOT TO BE USED FOR CONVEYANCE
 LEGEND APPLIES ONLY TO THE UNSHADED PORTION OF THE MAP
 North American Datum 1983, New York East

Sullivan County Catskills
 County of Opportunity
 Office of Real Property Services
 Sullivan County Government Center
 100 North St, Monticello, NY 12701
 Phone: (845) 837-2221

REVISION TABLE			
DATE	CHANGES	DATE	CHANGES
10/14/2005		5/9/1989	
5/22/2005			
6/21/2000			
9/17/1998			
2/18/1998			
5/18/1997			
6/21/1996			
5/10/1994			

SPECIAL DISTRICTS			
TYPE	SYMBOL	NAME	ARLM NO.
FIRE	FD	MONTICELLO JOINT	FD109
SEWER	SD	SACKETT LAKE	SD078
SCHOOL	SC	MONTICELLO	454651
LIGHT	LT	CAMELOT WOODS	LT987
LIBRARY	LD	E.B. CRAWFORD MEM. LIB.	LD003

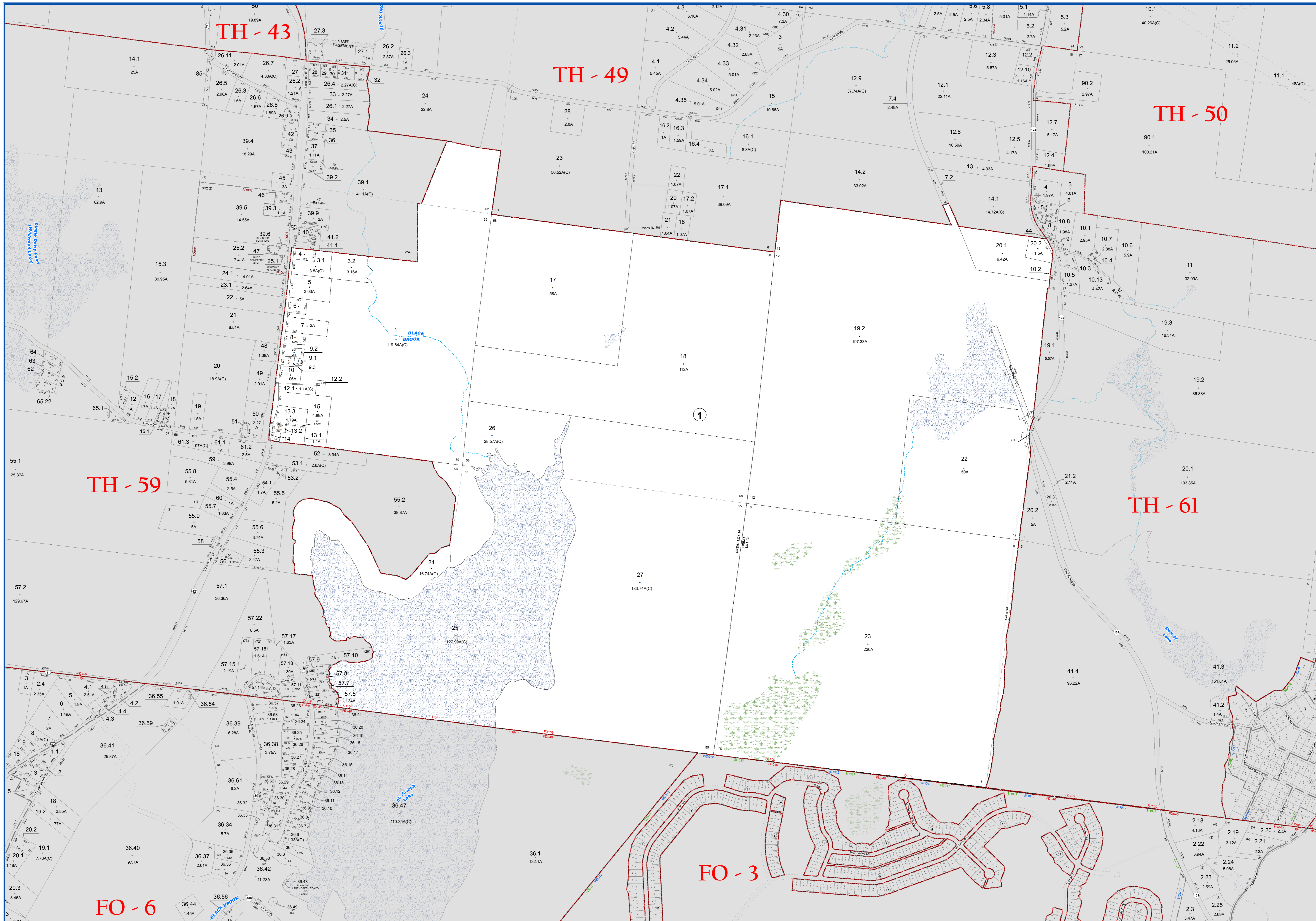
LEGEND	
STATE OR COUNTY LINE	TAX MAP BLOCK NO.
CITY/TOWN OR VILLAGE LINE	FILED PLAN LOT NO.
BLOCK LIMIT	FILED PLAN BLOCK NO.
SPECIAL DISTRICT LINE	TAX MAP LOT NO.
EASEMENT LINE	AREA (From Deed)
PROPERTY LINE	AREA (ARLM)
FILED PLAN LOT LINE	DIMENSION (From Deed)
PATENT LINE	DIMENSION (Search)
MATCH LINE	STREAM



TOWN OF THOMPSON
 SULLIVAN COUNTY, NEW YORK
 North American datum 1983, State Plane New York East Feet

Photo No: 588,87,88 Date of Map: 10/25/1988
 Date of Photo: 2/8/1987 Scale: 1" = 100'
 Section No: 59B

Current to: 10/18/2018



SULLIVAN COUNTY TAX MAP DEPARTMENT
 FOR TAX PURPOSES ONLY
 NOT TO BE USED FOR CONVEYANCE
 LEGEND APPLIES ONLY TO THE UNSHADED PORTION OF THE MAP
 North American Datum 1983, New York East

Sullivan County Catskills
 Mountains of Opportunity
 Office of Real Property Services
 Sullivan County Government Center
 100 North St., Monticello, NY 12701
 Phone: (845) 897-2221

REVISION TABLE			
DATE	CHANGES	DATE	CHANGES
10/14/2005			

SPECIAL DISTRICTS			
TYPE	SYMBOL	NAME	ARLM NO.
SCHOOL	SGH	MONTICELLO	484601
FIRE	FD	MONTICELLO JOINT	FD109
FIRE	FD	FORESTBURGH	FD040
LIBRARY	LD	E.B. CRAWFORD MEM. LIB.	LD003
LIBRARY	LD	E.B. CRAWFORD MEM. LIB.	LD002

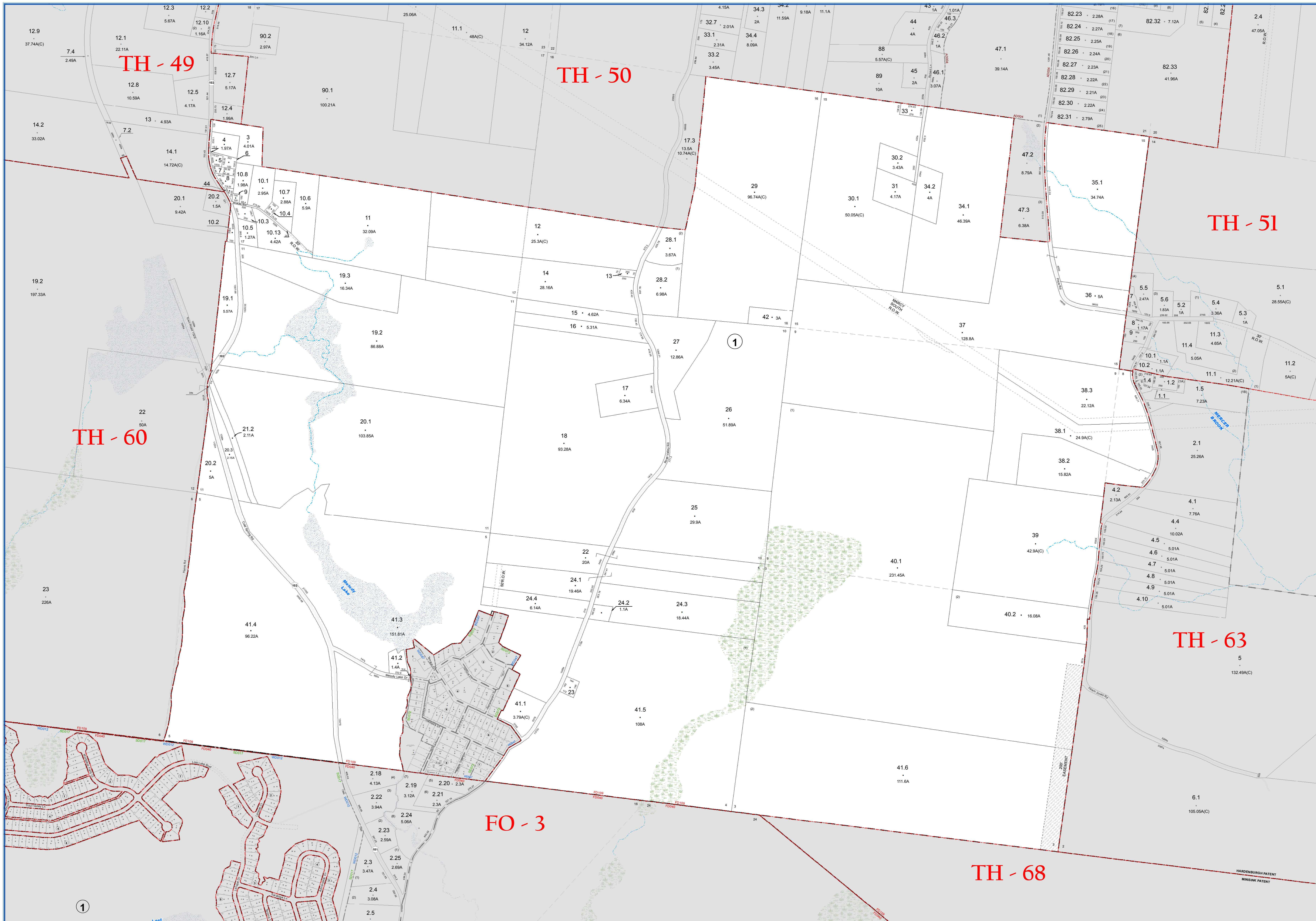
LEGEND	
STATE OR COUNTY LINE	TAX MAP BLOCK NO.
CITY/TOWN OR VILLAGE LINE	FILED PLAN LOT NO.
BLOCK/LINE	FILED PLAN BLOCK NO.
SPECIAL DISTRICT LINE	TAX MAP LOT NO.
EASEMENT LINE	AREA (Calculated)
PROPERTY LINE	AREA (14.2AC)
FILED PLAN LOT LINE	DIMENSION (From Deed)
PATENT LINE	DIMENSION (Scribed)
MATCHLINE	STREAM

TOWN OF THOMPSON
 SULLIVAN COUNTY, NEW YORK
 North American datum 1983, State Plane New York East Feet

Photo No: 6-87-88-89 Date of Map: 2/8/1987
 Date of Photo: 6/5/1984 Scale: 1" = 400'
 Section No: 60

SECTION INDEX

Current to: 10/18/2018



SULLIVAN COUNTY TAX MAP DEPARTMENT
 FOR TAX PURPOSES ONLY
 NOT TO BE USED FOR CONVEYANCE

LEGEND APPLIES ONLY TO THE UNSHADED PORTION OF THE MAP

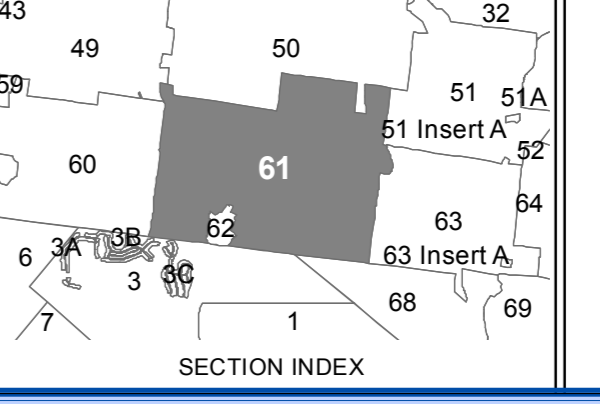
North American Datum 1983, New York East

Sullivan County Catskills
 County of Catskills
 Office of Real Property Services
 Sullivan County Government Center
 100 North St., Monticello, NY 12701
 Phone: (845) 897-2221

REVISION TABLE	
DATE	CHANGES
2/29/2016	61-1-35-2 void p16 50-1-47
12/10/2012	Plat 13-363 corrects 41.8 & 41.6
10/30/2012	61-1-41.3 split creating 41.4
12/28/2010	Subdivide 61-1-40 (40.1 & 40.2)
3/11/2005	Create new parcel 61-1-44

SPECIAL DISTRICTS			
TYPE	SYMBOL	NAME	ARLIM NO.
SCHOOL	SGH	MONTICELLO	484601
FIRE	FD	MONTICELLO JOINT	FD109
FIRE	FD	FORESTBURGH	FD040
LIBRARY	LD	E.B. CRAWFORD MEM. LIB.	LD003
LIBRARY	LD	E.B. CRAWFORD MEM. LIB.	LD002

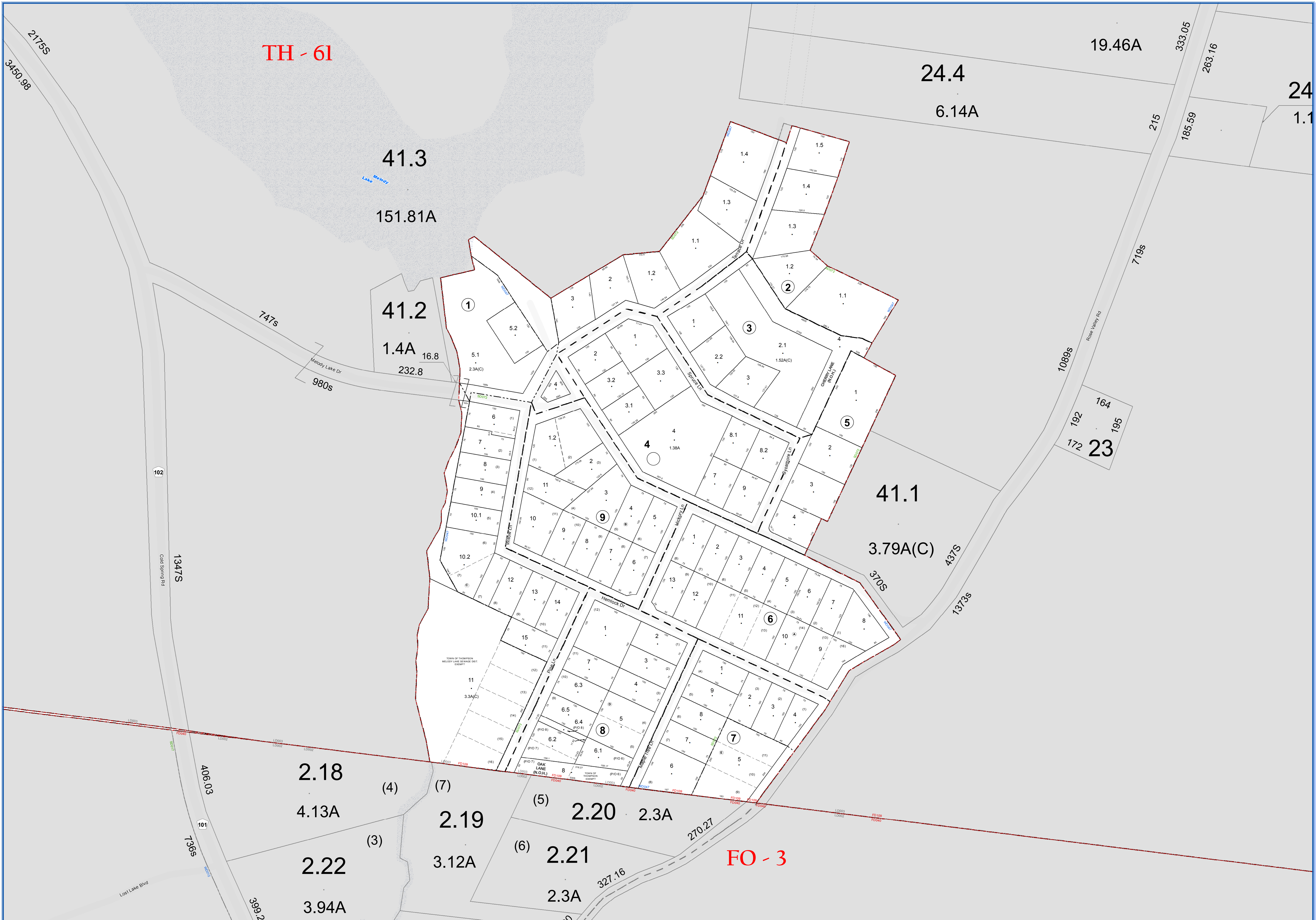
LEGEND	
STATE OR COUNTY LINE	TAX MAP BLOCK NO.
CITY/TOWN OR VILLAGE LINE	FILED PLAN LOT NO.
BLOCK LIMIT	FILED PLAN BLOCK NO.
SPECIAL DISTRICT LINE	TAX MAP LOT NO.
EASEMENT LINE	AREA (From Deed)
PROPERTY LINE	AREA (Calculated)
FILED PLAN LOT LINE	DIMENSION (From Deed)
PATENT LINE	DIMENSION (Searched)
MATCH LINE	STREAM



TOWN OF THOMPSON
 SULLIVAN COUNTY, NEW YORK
 North American datum 1983, State Plane New York East Feet

Photo No: 6-87-88-89 Date of Map: 2/8/1987
 Date of Photo: 6/5/1984 Scale: 1" = 400'
 Section No: 61

Current to: 10/18/2018



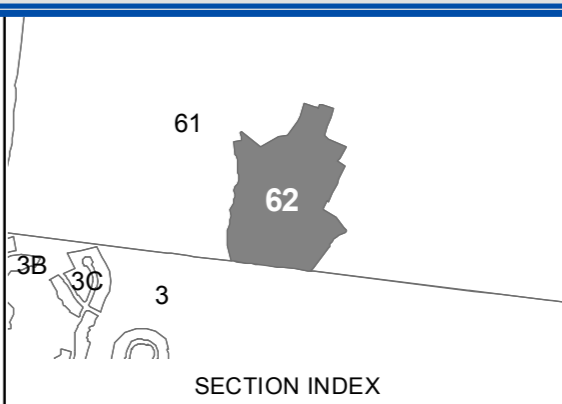
SULLIVAN COUNTY
TAX MAP DEPARTMENT
FOR TAX PURPOSES ONLY
NOT TO BE USED FOR CONVEYANCE
LEGEND APPLIES ONLY TO THE
UNSHADED PORTION OF THE MAP
North American Datum 1983, New York East

Sullivan
COUNTY CATSKILLS
Office of Real Property Services
Sullivan County Government Center
100 North St. Monticello, NY 12701
Phone: (845) 837-2221

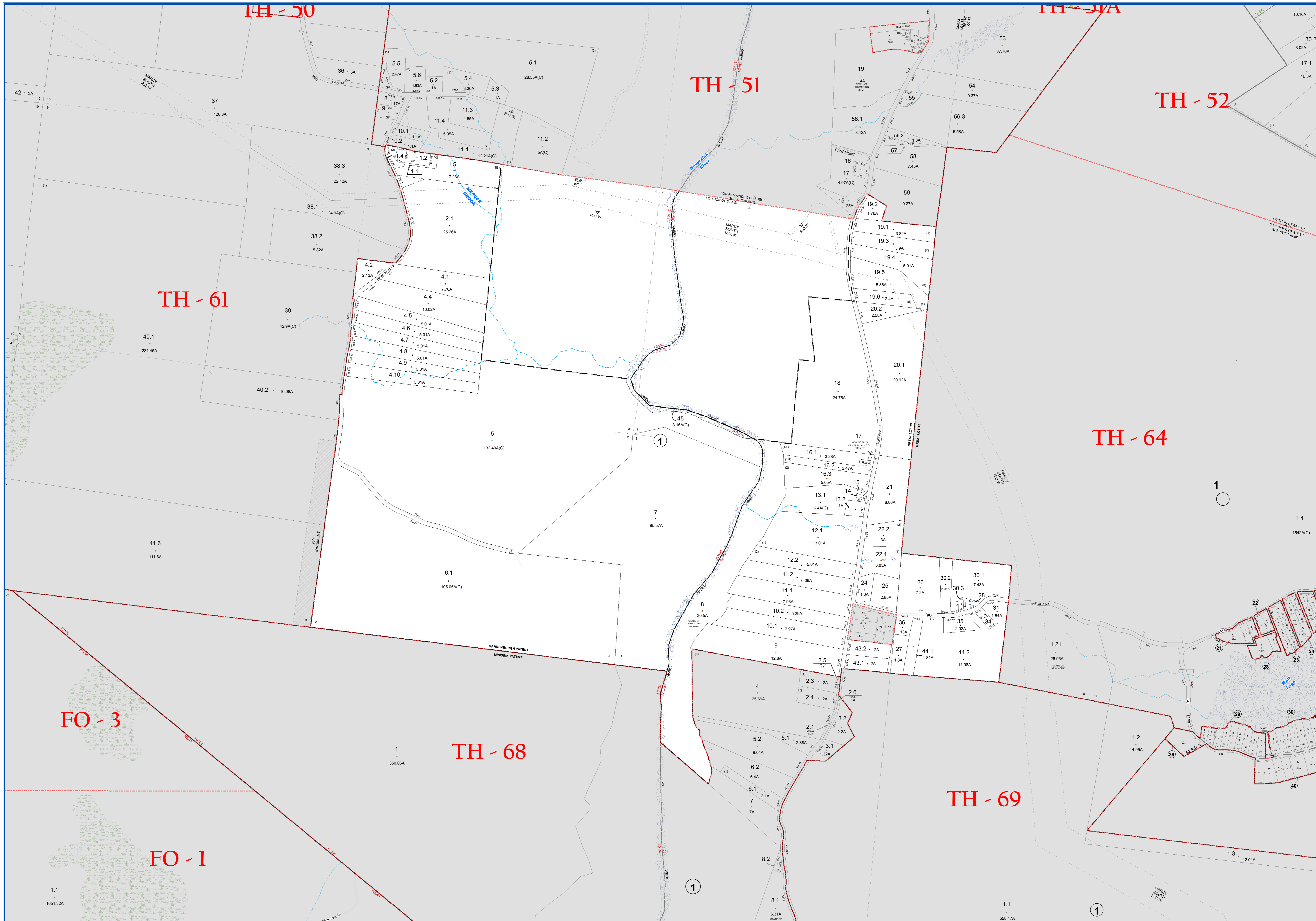
REVISION TABLE	
DATE	CHANGES
12/28/2016	Added Melody Lake Water District
3/11/2020	

SPECIAL DISTRICTS			
TYPE	SYMBOL	NAME	ARLM NO.
SEWER	SD	MELODY LAKE	SD072
SCHOOL	SCH	MONTICELLO	4846611
FIRE	FD	MONTICELLO JOINT	FD109
FIRE	FD	FORESTBURGH	FD040
LIBRARY	LD	E.B. CRAWFORD MEM. LIB.	LD003
WATER	WD	MELODY LAKE	WD047

LEGEND	
STATE OR COUNTY LINE	TAX MAP BLOCK NO.
---	(4)
---	(5)
---	(6)
---	(7)
---	(8)
---	(9)
---	(10)
---	(11)
---	(12)
---	(13)
---	(14)
---	(15)
---	(16)
---	(17)
---	(18)
---	(19)
---	(20)
---	(21)
---	(22)
---	(23)
---	(24)
---	(25)
---	(26)
---	(27)
---	(28)
---	(29)
---	(30)
---	(31)
---	(32)
---	(33)
---	(34)
---	(35)
---	(36)
---	(37)
---	(38)
---	(39)
---	(40)
---	(41)
---	(42)
---	(43)
---	(44)
---	(45)
---	(46)
---	(47)
---	(48)
---	(49)
---	(50)
---	(51)
---	(52)
---	(53)
---	(54)
---	(55)
---	(56)
---	(57)
---	(58)
---	(59)
---	(60)
---	(61)
---	(62)
---	(63)
---	(64)
---	(65)
---	(66)
---	(67)
---	(68)
---	(69)
---	(70)
---	(71)
---	(72)
---	(73)
---	(74)
---	(75)
---	(76)
---	(77)
---	(78)
---	(79)
---	(80)
---	(81)
---	(82)
---	(83)
---	(84)
---	(85)
---	(86)
---	(87)
---	(88)
---	(89)
---	(90)
---	(91)
---	(92)
---	(93)
---	(94)
---	(95)
---	(96)
---	(97)
---	(98)
---	(99)
---	(100)



TAX MAP
TOWN OF THOMPSON
SULLIVAN COUNTY, NEW YORK
North American datum 1983, State Plane New York East Feet
Photo No: 58889 Date of Map: 2/8/1987
Date of Photo: 6/5/1984 Scale: 1" = 100'
Section No: 62
Current to: 10/18/2018



SULLIVAN COUNTY TAX MAP DEPARTMENT
 FOR TAX PURPOSES ONLY
 NOT TO BE USED FOR CONVEYANCE

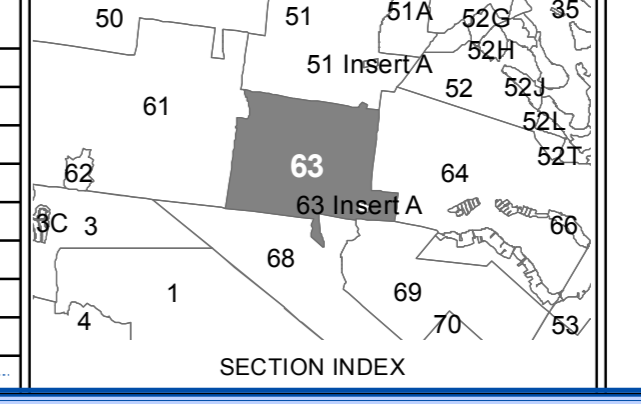
LEGEND APPLIES ONLY TO THE UNSHADED PORTION OF THE MAP
 North American Datum 1983, New York East

Owned & Maintained by:
Office of Real Property Services
 Sullivan County Government Center
 100 North St., Monticello, NY 12701
 Phone: (845) 897-2221

REVISION TABLE			
DATE	CHANGES	DATE	CHANGES
4/16/2010	Combine 63-1-2.2 with 1.5		
3/11/2010	Split 63-1-2 by lot # 2010-53-889		
10/26/2009	Subdivide 63-1-22 - Map 12-141		
3/17/2005			

SPECIAL DISTRICTS			
TYPE	SYMBOL	NAME	ARL.M. NO.
SCHOOL	SCH	MONTICELLO	484601
FIRE	FD	MONTICELLO JOINT	FD109
FIRE	FD	ROCK HILL	FD108
LIBRARY	LD	E.B. CRAWFORD MEM. LIB.	LD003
AMBULANCE	AMB	ROCK HILL AMB. DIST.	AMB80

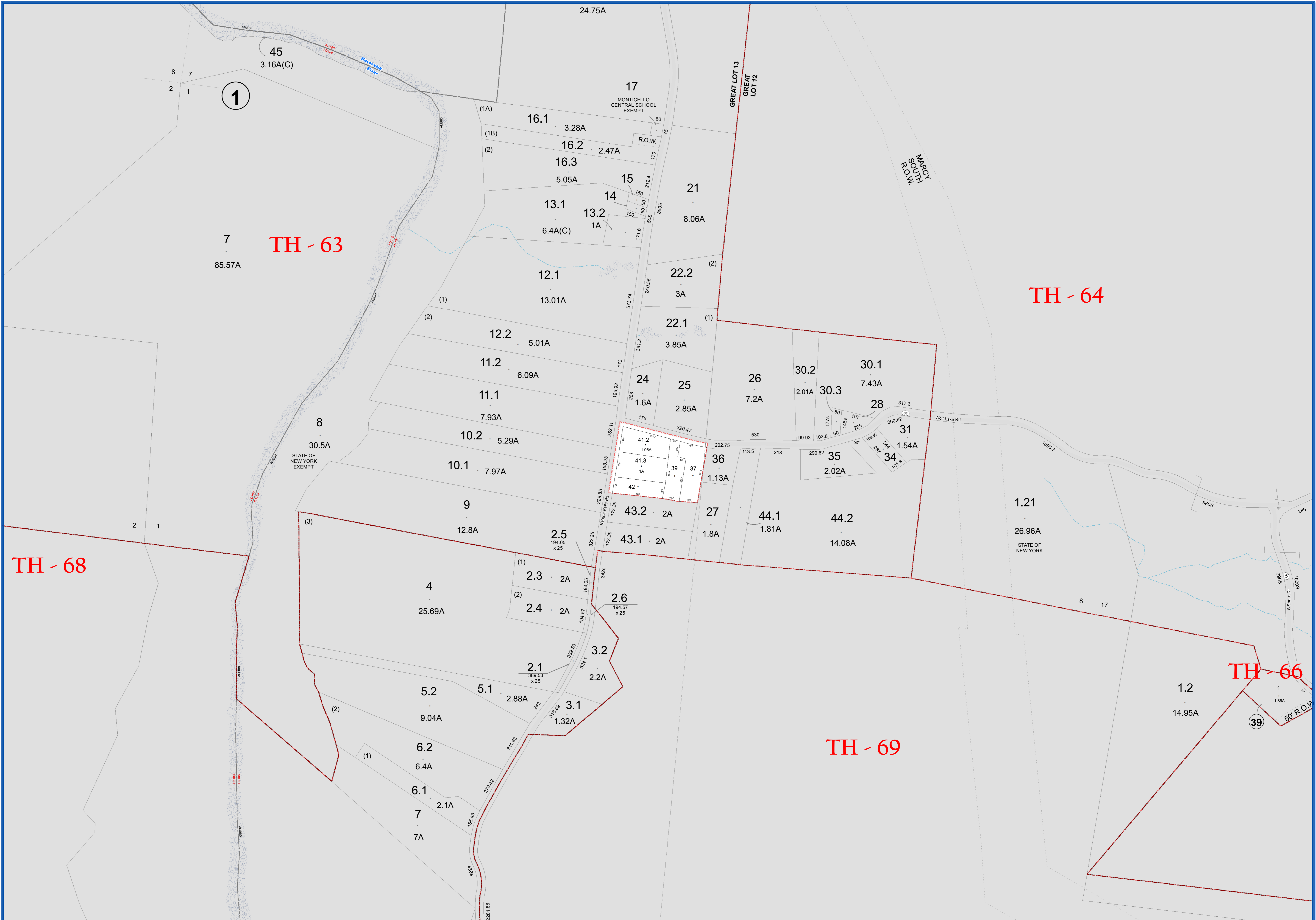
LEGEND	
STATE OR COUNTY LINE	TAX MAP BLOCK NO. (1)
CITY/TOWN OR VILLAGE LINE	FILED PLAN LOT NO. (2)
BLOCK/LIMIT	FILED PLAN BLOCK NO. (3)
EASEMENT LINE	TAX MAP LOT NO. (4)
PROPERTY LINE	AREA (From Deed)
FILED PLAN LOT LINE	AREA (Calculated)
PATENT LINE	DIMENSION (From Deed)
MATCH LINE	DIMENSION (Scribed)
	STREAM



TOWN OF THOMPSON
 SULLIVAN COUNTY, NEW YORK
 North American datum 1983, State Plane New York East Feet

Photo No: 8-104,105,106 Date of Map: 2/8/1987
 Date of Photo: 6/5/1984 Scale: 1" = 400'
 Section No: 63

Current to: 10/18/2018



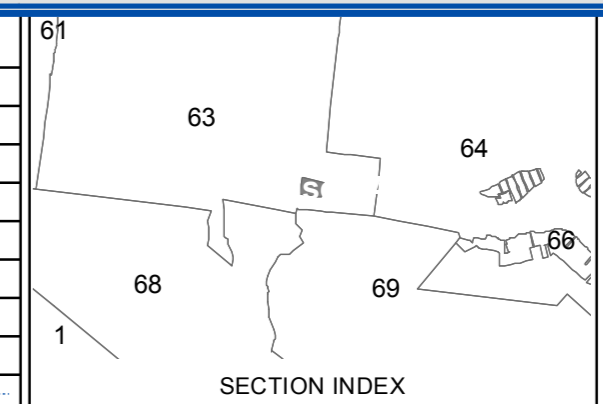
SULLIVAN COUNTY TAX MAP DEPARTMENT
 FOR TAX PURPOSES ONLY
 NOT TO BE USED FOR CONVEYANCE
 LEGEND APPLIES ONLY TO THE UNSHADED PORTION OF THE MAP
 North American Datum 1983, New York East

Sullivan COUNTY CATSKILLS
 Mountains of Opportunity
 Owned & Maintained by:
Office of Real Property Services
 Sullivan County Government Center
 100 North St, Monticello, NY 12701
 Phone: (845) 837-2221

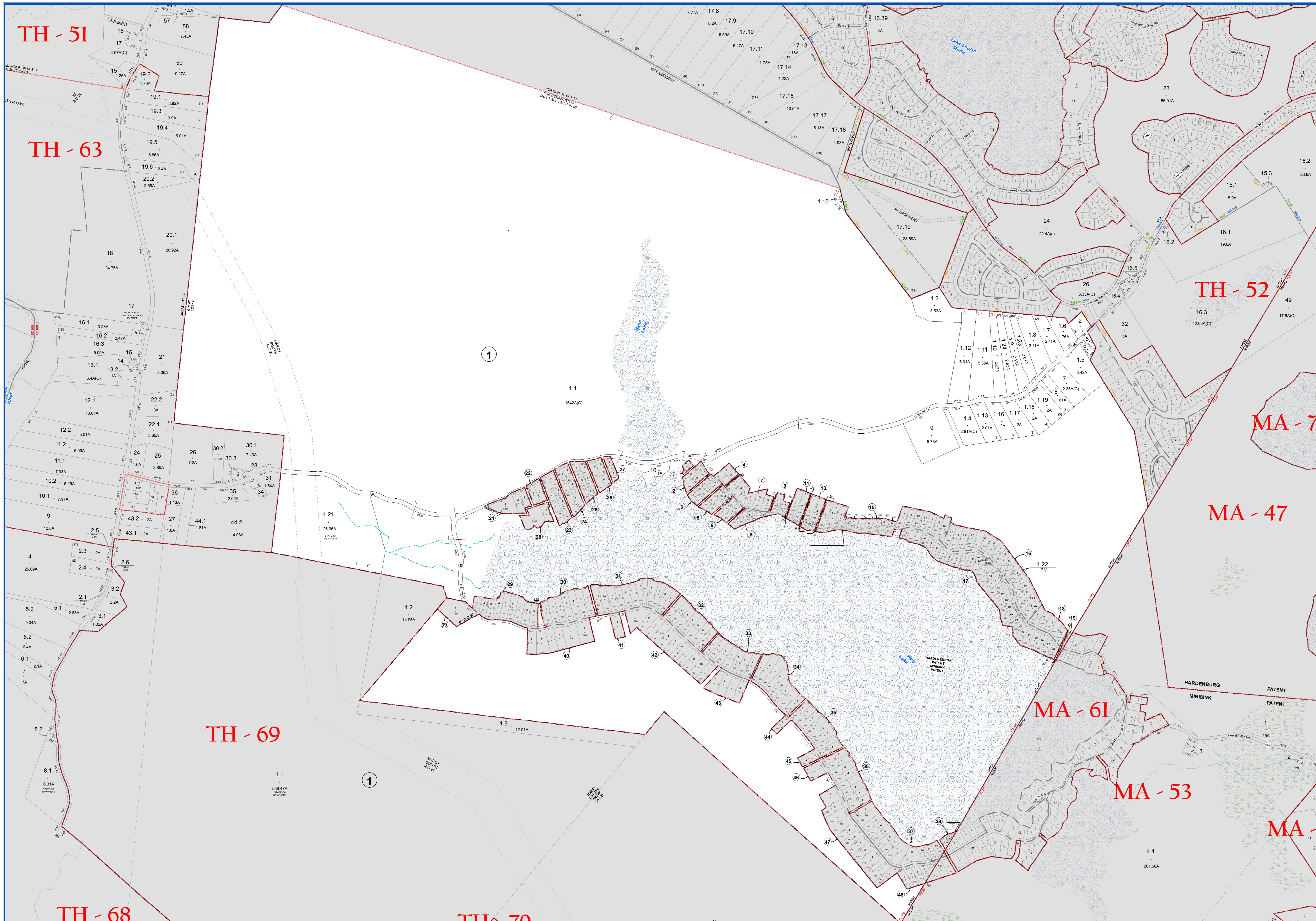
REVISION TABLE			
DATE	CHANGES	DATE	CHANGES

SPECIAL DISTRICTS			
TYPE	SYMBOL	NAME	ARLM NO.

LEGEND	
STATE OR COUNTY LINE	TAX MAP BLOCK NO. (4)
CITY/TOWN OR VILLAGE LINE	FILED PLAN LOT NO. (9)
BLOCK LIMIT	FILED PLAN BLOCK NO. (5)
SPECIAL DISTRICT LINE	TAX MAP LOT NO. (6)
EASEMENT LINE	AREA (From Deed) 13.6A
PROPERTY LINE	AREA (Calculated) 14.2(A/C)
FILED PLAN LOT LINE	DIMENSION (From Deed) 2.6
PATENT LINE	DIMENSION (Square) 079
MATCH LINE	STREAM



TOWN OF THOMPSON
 SULLIVAN COUNTY, NEW YORK
 North American datum 1983, State Plane New York East East
 Photo No: 8-104,105,106 Date of Map: 2/8/1967
 Date of Photo: 6/5/1964 Scale: 1" = 200'
 Section No: 63 Inset A
 Current to: 10/18/2018



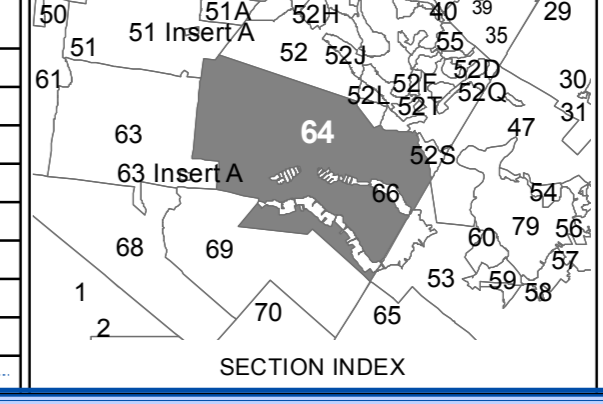
SULLIVAN COUNTY TAX MAP DEPARTMENT
 FOR TAX PURPOSES ONLY
 NOT TO BE USED FOR CONVEYANCE
 LEGEND APPLIES ONLY TO THE UNSHADED PORTION OF THE MAP
 North American Datum 1983, New York East

Sullivan County Catskills
 Office of Real Property Services
 Sullivan County Government Center
 100 North St, Monticello, NY 12701
 Phone: (845) 897-2221

REVISION TABLE			
DATE	CHANGES	DATE	CHANGES
2/10/2012	Combine 64-1-1.25 with 66-30-1	7/11/1995	
5/28/2012	Create 64-1-1.25 (split from 1-1)	12/15/1994	
3/20/2020	Combine 64-1-1.20 with 64-1-8		
3/11/2025			
5/30/2020			
9/15/1999			
9/23/1998			
5/2/1996			

SPECIAL DISTRICTS			
TYPE	SYMBOL	NAME	ARLM NO.
FIRE	FD	ROCK HILL	FD108
FIRE	FD	WURTSBORO JOINT FIRE DIST.	FD087
LIGHT	LT	EMERALD GREEN	LT094
SCHOOL	SCH	MONTECELLO	484601
LIBRARY	LD	E.B. CRAWFORD MEM. LIB.	LD003
AMBULANCE	AMB	ROCK HILL AMB. DIST.	AMB80

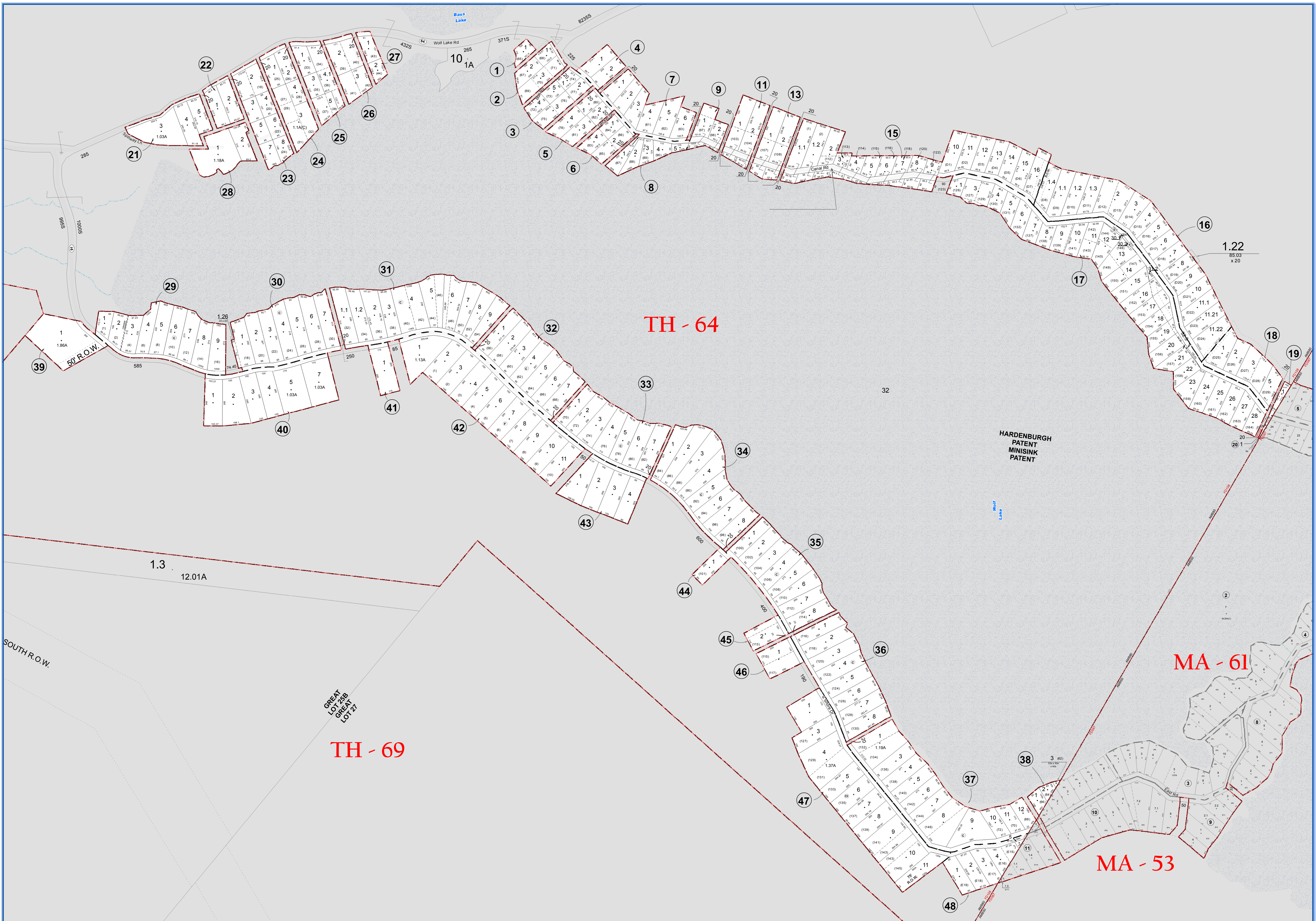
LEGEND	
STATE OR COUNTY LINE	TAX MAP BLOCK NO.
CITY/TOWN OR VILLAGE LINE	FILED PLAN LOT NO.
BLOCK/LINE	SPECIAL DISTRICT LINE
TAX MAP LOT NO.	EASEMENT LINE
AREA (From Deed)	PROPERTY LINE
AREA (CALCULATED)	FILED PLAN LOT LINE
DIMENSION (From Deed)	PATENT LINE
DIMENSION (Calculated)	MATCH LINE
STREAM	



TOWN OF THOMPSON
 SULLIVAN COUNTY, NEW YORK
 North American datum 1983, State Plane New York East Feet

Photo No: 6-104-105 Date of Map: 7/28/1994
 Date of Photo: 6/5/1994 Scale: 1" = 400'
 Section No: 64

Current to: 10/18/2018



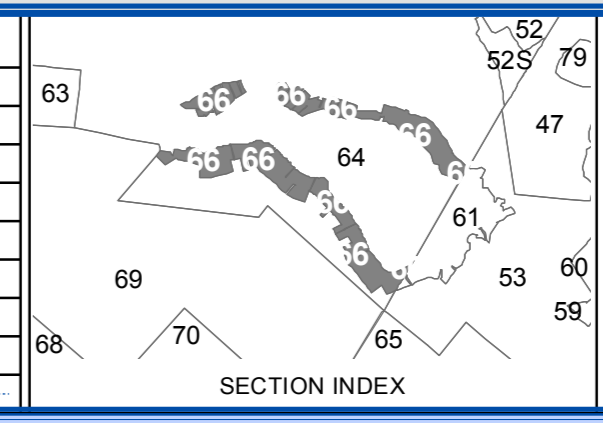
SULLIVAN COUNTY TAX MAP DEPARTMENT
 FOR TAX PURPOSES ONLY
 NOT TO BE USED FOR CONVEYANCE
 LEGEND APPLIES ONLY TO THE UNSHADED PORTION OF THE MAP
 North American Datum 1983, New York East

Sullivan County Catskills
 Ministry of Opportunity
 Office of Real Property Services
 Sullivan County Government Center
 100 North St. Monticello, NY 12701
 Phone: (845) 897-2221

REVISION TABLE			
DATE	CHANGES	DATE	CHANGES
6/19/2016	Combo: 66-17-16 & 31.1 Now 16	10/14/2005	
5/21/2016	Split: 66-17-31 from 66-17-31.1 & 31.2	3/16/2005	
3/20/2013	Combine 66-17-32.1 with 19	5/31/2000	
3/20/2013	Combine 66-17-32.2 with 20	9/16/1998	
12/28/2012	66-17-32 split	9/16/1998	
2/10/2012	Combine 64-1-1.25 with 66-30-1	2/19/1998	
12/28/2009	Combine 66-21-1 & 2 with 66-21-3	5/20/1997	
7/22/2009	Combine 66-25-2 with 66-25-4-1	5/2/1996	

SPECIAL DISTRICTS			
TYPE	SYMBOL	NAME	ARLM NO.
SCHOOL	SCH	MONTICELLO	484601
FIRE	FD	ROCK HILL	FD108
FIRE	FD	WURTSBORO JOINT FRD DIST.	FD087
LIBRARY	LD	E.B. CRAWFORD MEM. LIB.	LD003

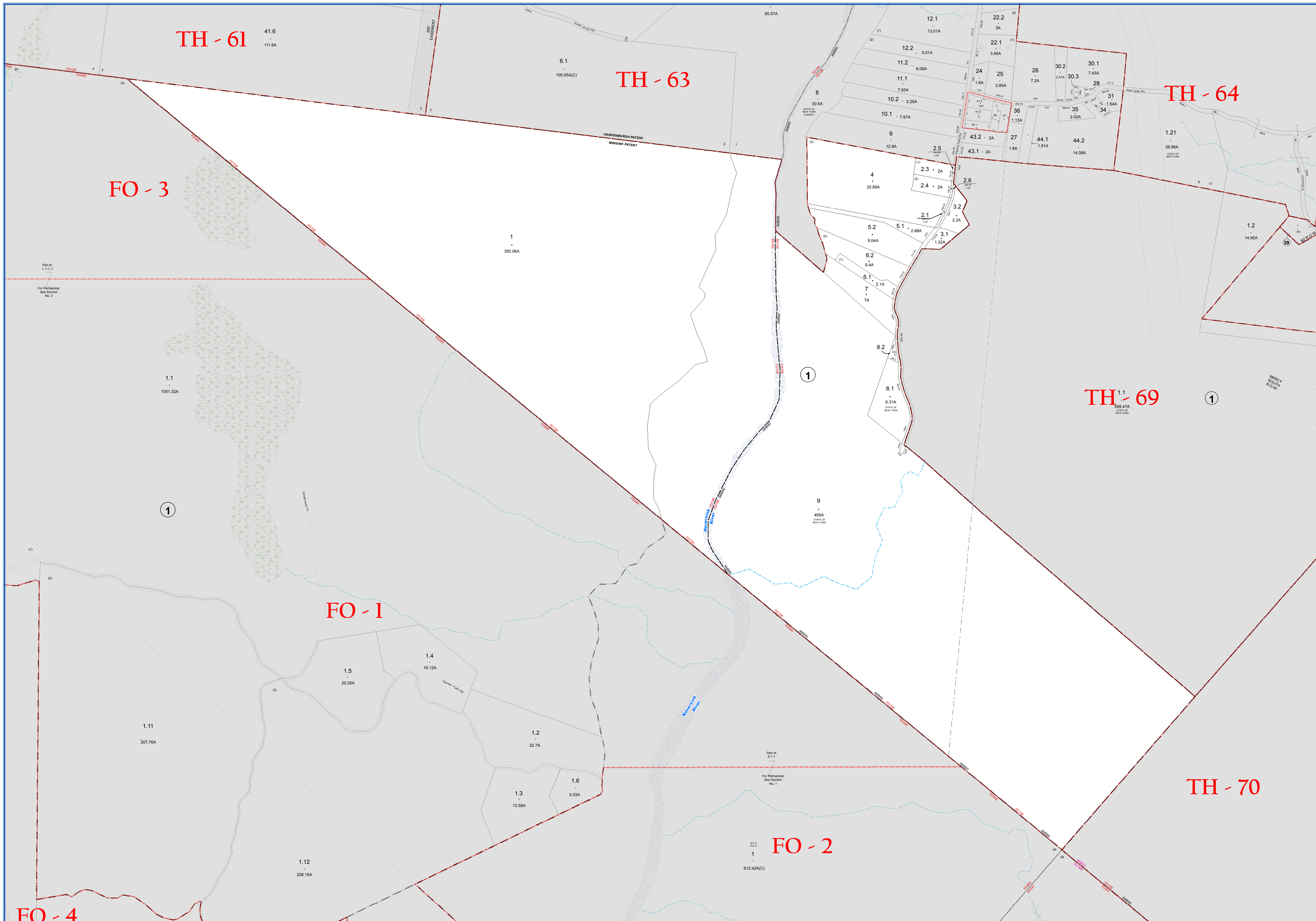
LEGEND	
STATE OR COUNTY LINE	TAX MAP BLOCK NO.
CITY/TOWN OR VILLAGE LINE	FILED PLAN LOT NO.
BLOCK LIMIT	FILED PLAN BLOCK NO.
SPECIAL DISTRICT LINE	TAX MAP LOT NO.
EASEMENT LINE	AREA (From Deed)
PROPERTY LINE	AREA (Salvaged)
FILED PLAN LOT LINE	FILED PLAN LOT LINE
PATENT LINE	DIMENSION (From Deed)
MATCHLINE	DIMENSION (Scribed)
	STREAM



TOWN OF THOMPSON
 SULLIVAN COUNTY, NEW YORK
 North American datum 1983, State Plane New York East Feet

Photo No: 6-104-105 Date of Map: 7/20/1994
 Date of Photo: 6/5/1994 Scale: 1" = 200'
 Section No: 66

Current to: 10/18/2018



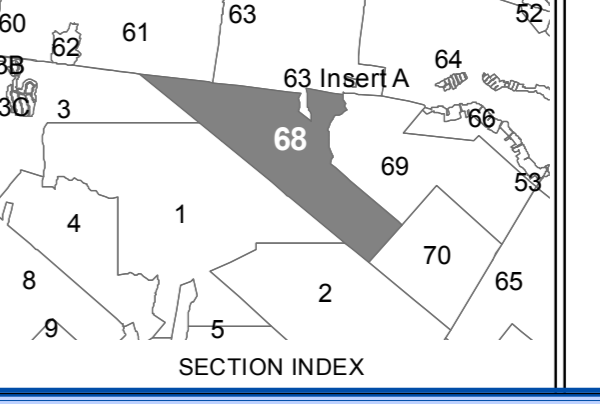
SULLIVAN COUNTY TAX MAP DEPARTMENT
 FOR TAX PURPOSES ONLY
 NOT TO BE USED FOR CONVEYANCE
 LEGEND APPLIES ONLY TO THE UNSHADED PORTION OF THE MAP
 North American Datum 1983, New York East

Sullivan County Catskills
 Office of Real Property Services
 Sullivan County Government Center
 100 North St. Monticello, NY 12701
 Phone: (845) 897-2221

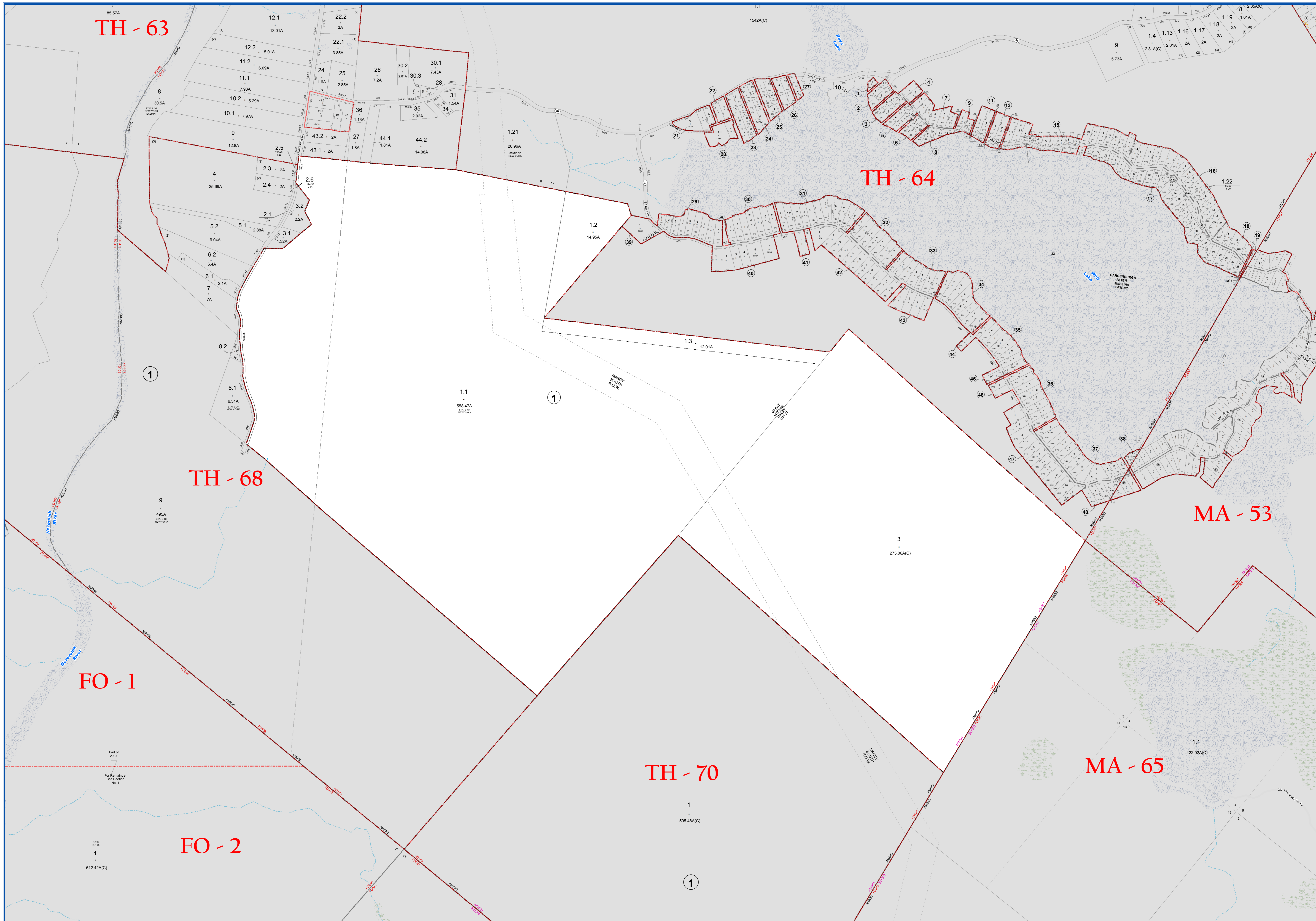
REVISION TABLE			
DATE	CHANGES	DATE	CHANGES
6/28/2010	Combine 68-1-10 with 68-1-1		
5/17/2005			
5/16/1990			
12/15/1904			

SPECIAL DISTRICTS			
TYPE	SYMBOL	NAME	ARLM NO.
FIRE	FD	ROCK HILL	FD108
FIRE	FD	MONTICELLO JOINT	FD109
SCHOOL	SCH	MONTICELLO	484601
SCHOOL	SCH	PORT JERVIS	331300
FIRE	FD	FORESTBURGH	FD040
FIRE	FD	CUDDLEBACKVILLE	FD041
LIBRARY	LD	E.B. CRAWFORD MEM. LIB.	LD002
LIBRARY	LD	E.B. CRAWFORD MEM. LIB.	LD003

LEGEND	
STATE OR COUNTY LINE	TAX MAP BLOCK NO.
CITY/TOWN OR VILLAGE LINE	FILED PLAN LOT NO.
BLOCK/LINE	FILED PLAN BLOCK NO.
SPECIAL DISTRICT LINE	TAX MAP LOT NO.
EASEMENT LINE	AREA (From Deed)
PROPERTY LINE	AREA (Calculated)
FILED PLAN LOT LINE	DIMENSION (From Deed)
PATENT LINE	DIMENSION (Survey)
MATCH LINE	STREAM



TOWN OF THOMPSON
 SULLIVAN COUNTY, NEW YORK
 North American datum 1983, State Plane New York East Feet
 Photo No: 8-104,105,106 Date of Map: 11/17/1993
 Date of Photo: 6/5/1994 Scale: 1" = 400'
 Section No: 68
 Current to: 10/18/2018



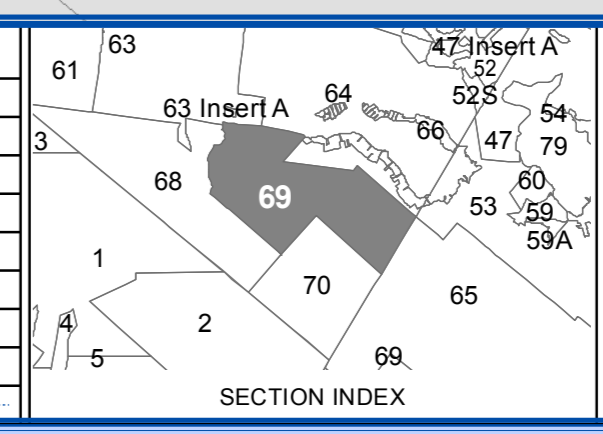
SULLIVAN COUNTY TAX MAP DEPARTMENT
 FOR TAX PURPOSES ONLY
 NOT TO BE USED FOR CONVEYANCE
 LEGEND APPLIES ONLY TO THE UNSHADED PORTION OF THE MAP
 North American Datum 1983, New York East



REVISION TABLE			
DATE	CHANGES	DATE	CHANGES
3/17/2005			
5/5/2000			
9/16/1990			
12/15/1994			

SPECIAL DISTRICTS			
TYPE	SYMBOL	NAME	ARLM NO.
FIRE	FD	ROCK HILL	FD108
FIRE	FD	Wurtsboro Joint Fire Dist.	FD087
FIRE	FD	Westbrockville	FD086
SCHOOL	SCH	Monticello	484601
SCHOOL	SCH	Port Jervis	331300
LIBRARY	LD	E.B. Crawford Mem. Lib.	LD003
AMBULANCE	AMB	Rock Hill Amb. Dist.	AMB80

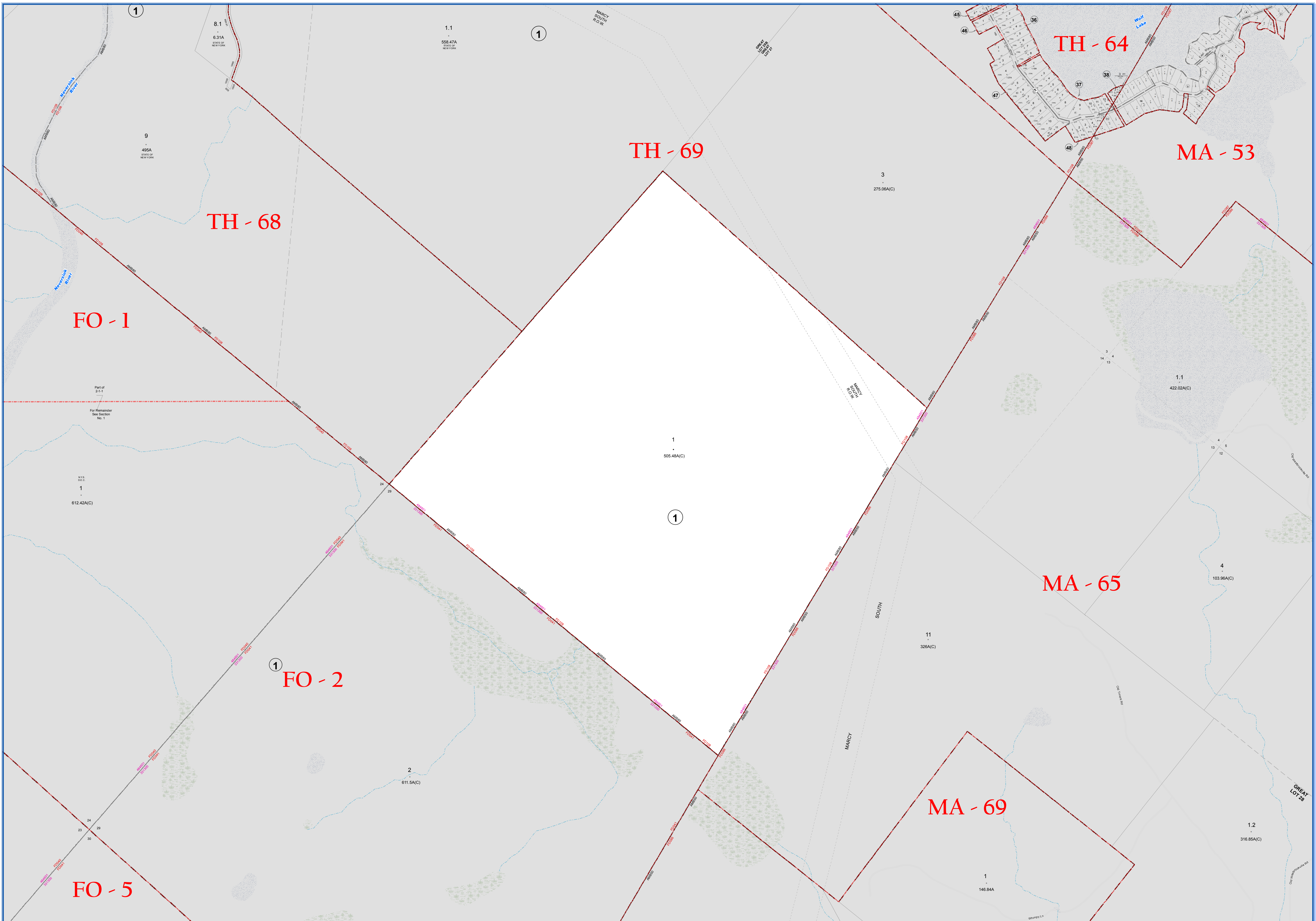
LEGEND	
STATE OR COUNTY LINE	TAX MAP BLOCK NO.
CITY/TOWN OR VILLAGE LINE	FILED PLAN LOT NO.
BLOCK LIMIT	FILED PLAN BLOCK NO.
SPECIAL DISTRICT LINE	TAX MAP LOT NO.
EASEMENT LINE	AREA (Calculated)
PROPERTY LINE	AREA (14.2AC)
FILED PLAN LOT LINE	DIMENSION (From Deed)
PATENT LINE	DIMENSION (Sched)
MATCH LINE	STREAM



TOWN OF THOMPSON
 SULLIVAN COUNTY, NEW YORK
 North American datum 1983, State Plane New York East Feet

Photo No: 8-104-105 Date of Map: 11/12/1993
 Date of Photo: 6/5/1994 Scale: 1" = 400'
 Section No: 69

Current to: 10/18/2018



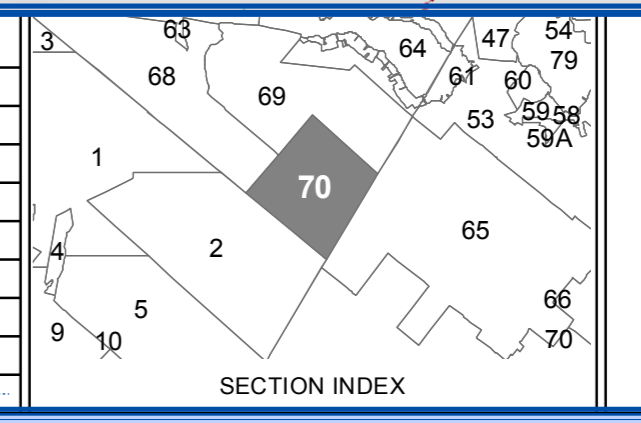
SULLIVAN COUNTY TAX MAP DEPARTMENT
 FOR TAX PURPOSES ONLY
 NOT TO BE USED FOR CONVEYANCE
 LEGEND APPLIES ONLY TO THE UNSHADED PORTION OF THE MAP
 North American Datum 1983, New York East



REVISION TABLE			
DATE	CHANGES	DATE	CHANGES
9/16/1999			

SPECIAL DISTRICTS			
TYPE	SYMBOL	NAME	ARLM NO.
FIRE	FD	ROCK HILL	FD108
FIRE	FD	FORESTBURGH	FD040
FIRE	FD	WESTBROOKVILLE	FD080
FIRE	FD	CUDDEBACKVILLE	FD041
SCHOOL	SCH	MONTECELLO	484601
SCHOOL	SCH	PORT JERVIS	331300
LIBRARY	LD	E.B. CRAWFORD MEM. LIB.	LD002
LIBRARY	LD	E.B. CRAWFORD MEM. LIB.	LD003

LEGEND	
STATE OR COUNTY LINE	TAX MAP BLOCK NO.
CITY/TOWN OR VILLAGE LINE	FILED PLAN LOT NO.
BLOCK LIMIT	FILED PLAN BLOCK NO.
SPECIAL DISTRICT LINE	TAX MAP LOT NO.
EASEMENT LINE	AREA (From Deed)
PROPERTY LINE	AREA (CALCULATED)
FILED PLAN LOT LINE	DIMENSION (From Deed)
PATENT LINE	DIMENSION (Scaled)
MATCH LINE	STREAM



TOWN OF THOMPSON
 SULLIVAN COUNTY, NEW YORK
 North American datum 1983, State Plane New York East Feet

Photo No: 8-105,104 Date of Map: 2/8/1997
 Date of Photo: 6/5/1994 Scale: 1" = 400'
 Section No: 70

Current to: 10/18/2018