

APPROVED BY
STATE BOARD OF EQUALIZATION AND ASSESSMENT

CASE NO. _____ AUTHORIZED SIGNATURE _____

APPROVED BY
STATE BOARD OF EQUALIZATION AND ASSESSMENT

CASE NO. _____ DATE _____ DIRECTOR OF EQUALIZATION _____

AERO SERVICE CORPORATION
A DIVISION OF LITTON INDUSTRIES
210 E. COURTLAND ST., PHILADELPHIA, PA. 19120

FOR TAX PURPOSES ONLY
NOT TO BE USED FOR CONVEYANCE

UPDATED TO											
1	APR. 15, 1965	10	NOV. 9, 1976	19	JAN. 8, 1988	28	MAY 9, 1996	37	46		
2	JUNE 1, 1969	11	JUNE 15, 1978	20	NOV. 4, 1988	29	MAY 22, 1997	38	47		
3	JUNE 1, 1970	12	JAN. 4, 1979	21	MAY 12, 1989	30	FEB. 25, 1998	39	48		
4	SEPT. 25, 1970	13	FEB. 25, 1981	22	JAN. 16, 1990	31	SEPT. 23, 1998	40	49		
5	APR. 12, 1971	14	FEB. 9, 1982	23	AUG. 1, 1990	32	SEPT. 23, 1999	41	50		
6	JAN. 19, 1972	15	FEB. 6, 1984	24	NOV. 26, 1990	33	JUNE 19, 2000	42	51		
7	JAN. 17, 1973	16	FEB. 19, 1985	25	JAN. 30, 1992	34	OCT. 14, 2004	43	52		
8	JAN. 24, 1975	17	DEC. 24, 1985	26	FEB. 4, 1993	35	SEPT. 8, 2005	44	53		
9	APR. 9, 1975	18	DEC. 9, 1986	27	JAN. 13, 1995	36	APR. 14, 2014	45	54		

LEGEND	
STATE OR COUNTY LINE	--- -- -- TAX MAP BLOCK NO. (4)
CITY TOWN OR VILLAGE LINE	--- -- -- FILED PLAN LOT NO. (15)
BLOCK LIMIT	--- -- -- FILED PLAN BLOCK NO. (15)
SPECIAL DISTRICT LINE	--- -- -- TAX MAP LOT NO. (2)
BASEMENT LINE	--- -- -- AREA (From Deed) 13.6A
PROPERTY PARCEL LINE	--- -- -- AREA (Calculated) 14.2(A)
FILED PLAN LOT LINE	--- -- -- DIMENSION (From Deed) 24
PATENT LINE	--- -- -- DIMENSION (Calculated) 27A
MATCH LINE	--- -- -- STREAM

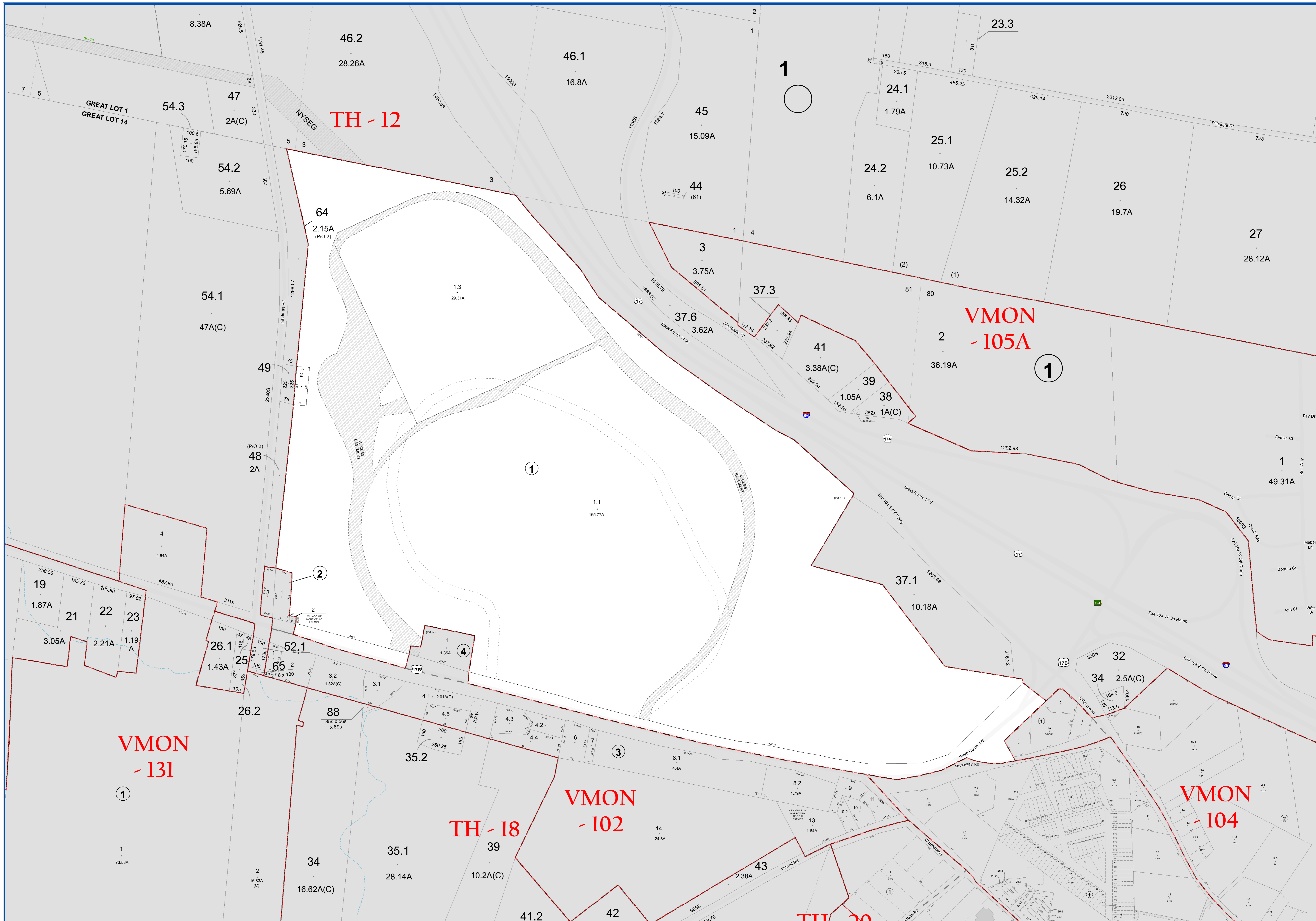
SULLIVAN COUNTY NEW YORK

Photo No: _____ Date of Photo: 6-5-64

Date of Map: 1-17-66 Scale: 1" = 700'

O.R.P.S. UPDATED _____ TAX MAP SUPERVISOR _____

Village of Monticello
(In Town of Thompson)
KEY MAP



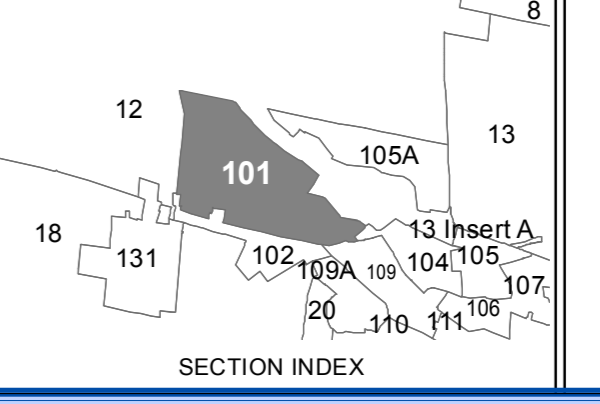
SULLIVAN COUNTY TAX MAP DEPARTMENT
 FOR TAX PURPOSES ONLY
 NOT TO BE USED FOR CONVEYANCE

Sullivan County Catskills
 Municipality of Opportunity
 Office of Real Property Services
 Sullivan County Government Center
 100 North St., Monticello, NY 12701
 Phone: (845) 837-2221

REVISION TABLE			
DATE	CHANGES	DATE	CHANGES
10/14/2004			
07/14/2005			
02/11/1995			
02/01/1997			
01/01/1995			

SPECIAL DISTRICTS			
TYPE	SYMBOL	NAME	ARLM NO.
FIRE	FD	MONTICELLO JOINT FIRE DISTRICT	FD109
SCHOOL	SCH	MONTICELLO	4846611
LIBRARY	LD	E.B. CRAWFORD MEM. LIB.	LD003

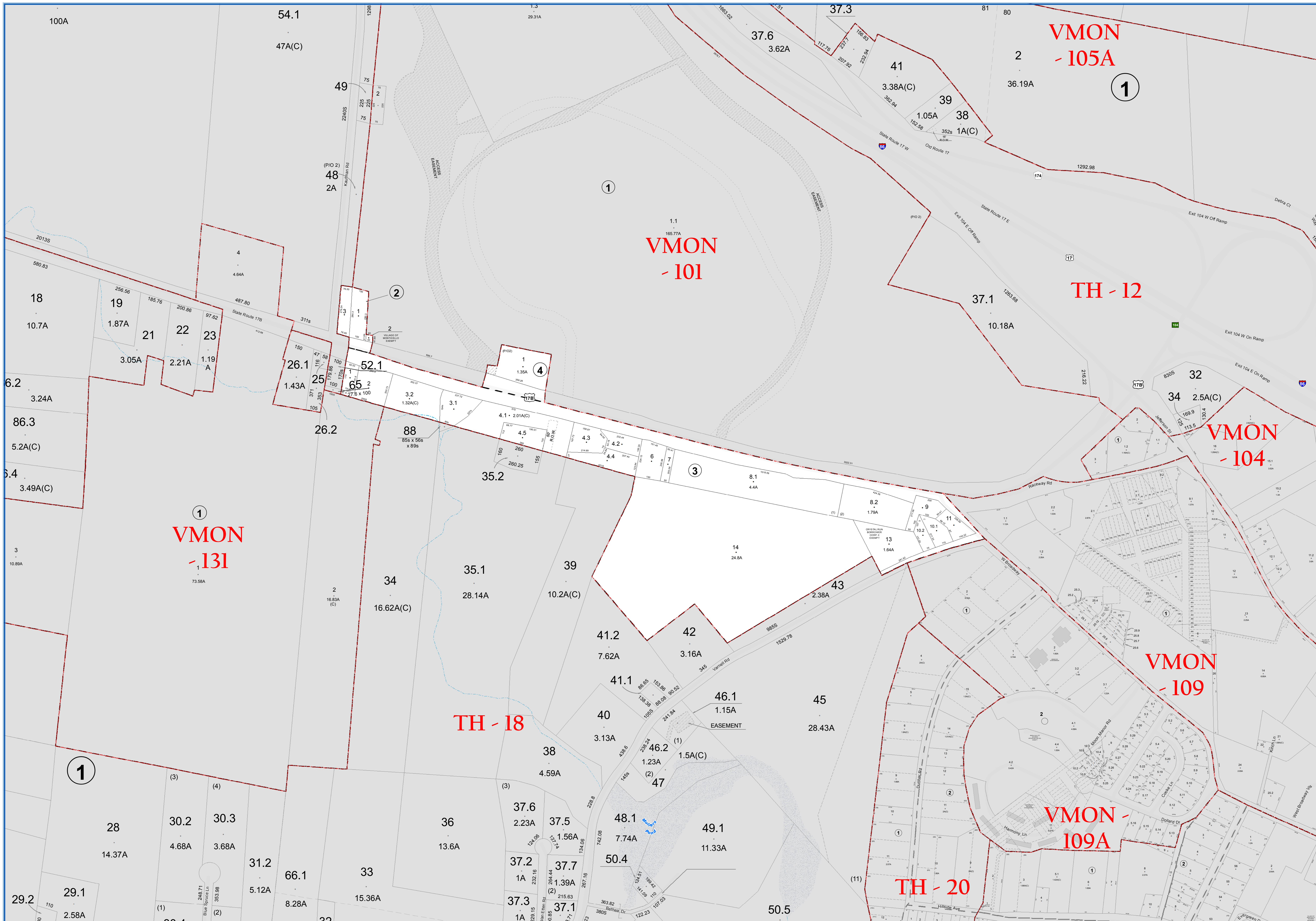
LEGEND	
STATE OR COUNTY LINE	TAX MAP BLOCK NO.
CITY/TOWN OR VILLAGE LINE	FILED PLAN LOT NO.
BLOCK LIMIT	FILED PLAN BLOCK NO.
SPECIAL DISTRICT LINE	TAX MAP LOT NO.
EASEMENT LINE	AREA (From Deed)
PROPERTY LINE	AREA (Salvaged)
FILED PLAN LOT LINE	AREA (From Deed)
PATENT LINE	DIMENSION (Scribed)
MATCH LINE	STREAM



VILLAGE OF MONTICELLO
 SULLIVAN COUNTY, NEW YORK
 North American datum 1983, State Plane New York East Feet

Photo No: 6-106-107 Date of Map: 11/28/1994
 Date of Photo: 6/5/1994 Scale: 1" = 200'
 Section No: 101

Current to: 10/18/2018



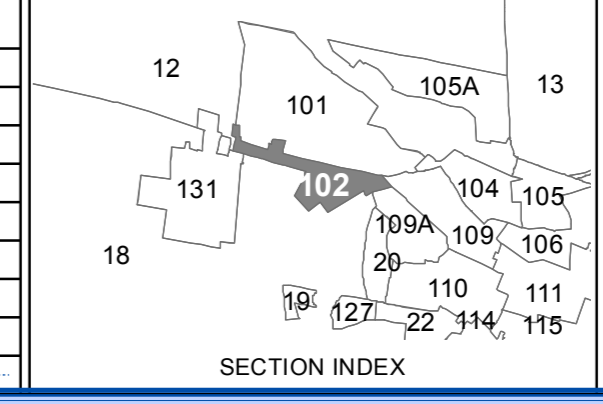
SULLIVAN COUNTY TAX MAP DEPARTMENT
 FOR TAX PURPOSES ONLY
 NOT TO BE USED FOR CONVEYANCE

Sullivan COUNTY CATSKILLS
 Mountains of Opportunity
 Office of Real Property Services
 Sullivan County Government Center
 100 North St. Monticello, NY 12701
 Phone: (849) 897-2221

REVISION TABLE	
DATE	CHANGES
5/9/2008	2 lot subdivision. Map # 10-156. Split 102-3-10
10/14/2004	
3/20/1998	
5/20/1997	
5/10/1995	

SPECIAL DISTRICTS			
TYPE	SYMBOL	NAME	ARLM NO.
SCHOOL	SCH	MONTEICELLO	484601
FIRE	FD	MONTEICELLO JOINT FIRE DISTRICT	FD709
LIBRARY	LD	E.B. CRAWFORD MEM. LIB.	LD903

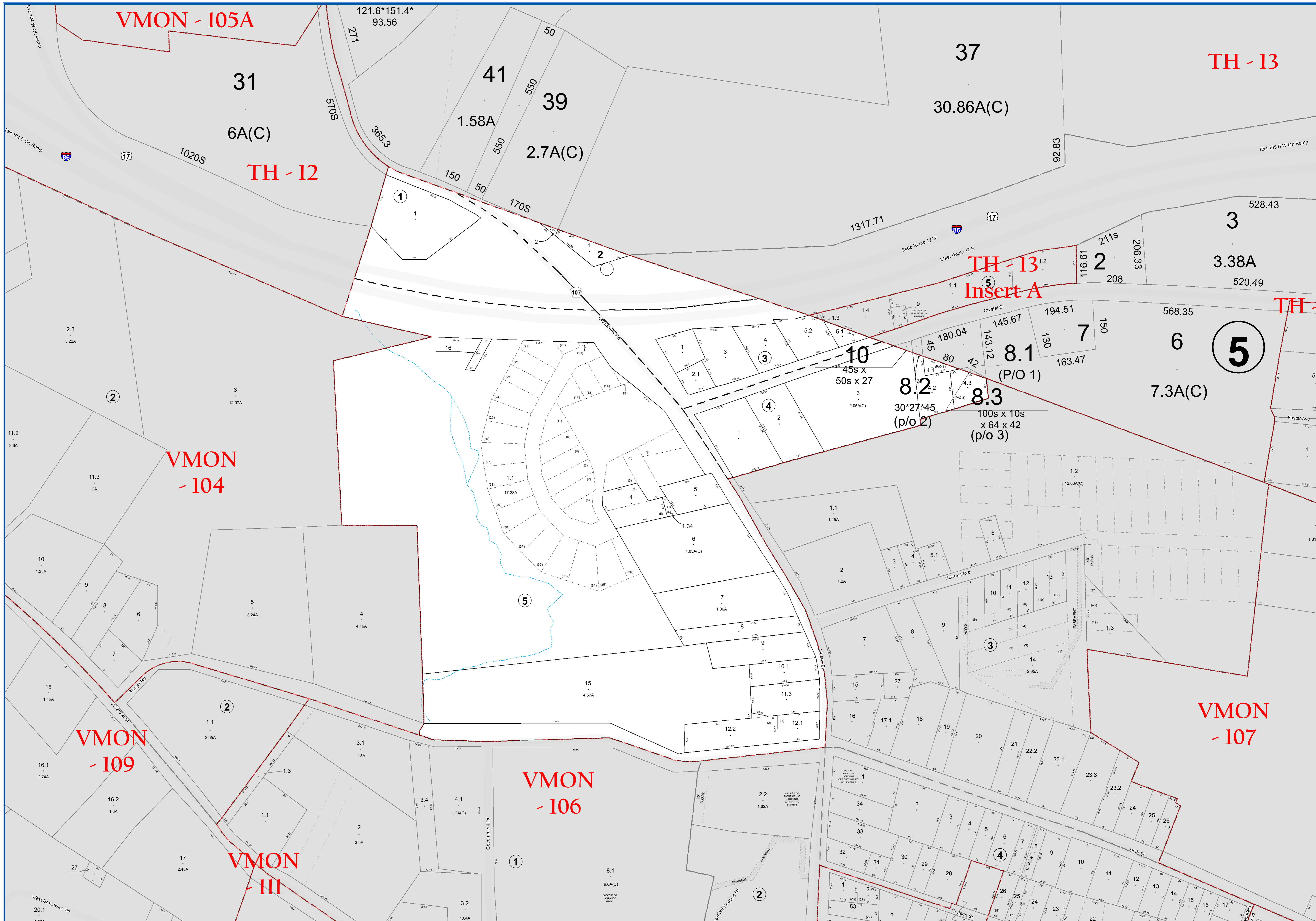
LEGEND	
STATE OR COUNTY LINE	TAX MAP BLOCK NO.
CITY/TOWN OR VILLAGE LINE	FILED PLAN LOT NO.
BLOCK LIMIT	FILED PLAN BLOCK NO.
SPECIAL DISTRICT LINE	TAX MAP LOT NO.
EASEMENT LINE	AREA (From Deed)
PROPERTY LINE	AREA (Calculated)
FILED PLAN LOT LINE	DIMENSION (From Deed)
PATENT LINE	DIMENSION (Scribed)
MATCH LINE	STREAM



TAX MAP VILLAGE OF MONTEICELLO
 SULLIVAN COUNTY, NEW YORK
 North American datum 1983, State Plane New York East Feet

Photo No: 6-106-107 Date of Map: 11/28/1994
 Date of Photo: 6/5/1994 Scale: 1" = 200'
 Section No: 102

Current to: 10/18/2018



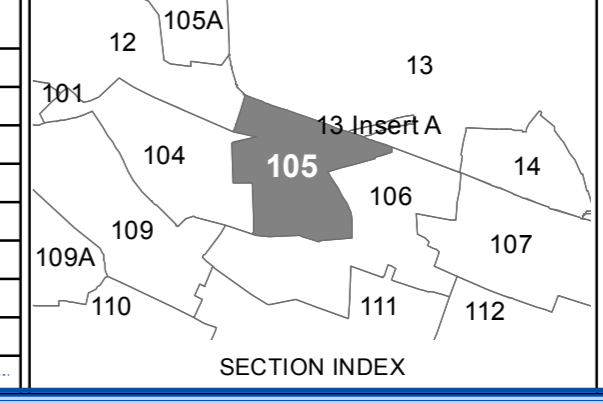
SULLIVAN COUNTY TAX MAP DEPARTMENT
 FOR TAX PURPOSES ONLY
 NOT TO BE USED FOR CONVEYANCE
 LEGEND APPLIES ONLY TO THE UNSHADED PORTION OF THE MAP
 North American Datum 1983, New York East

Sullivan County Catskills
 Office of Real Property Services
 Sullivan County Government Center
 100 North St, Monticello, NY 12701
 Phone: (849) 897-2221

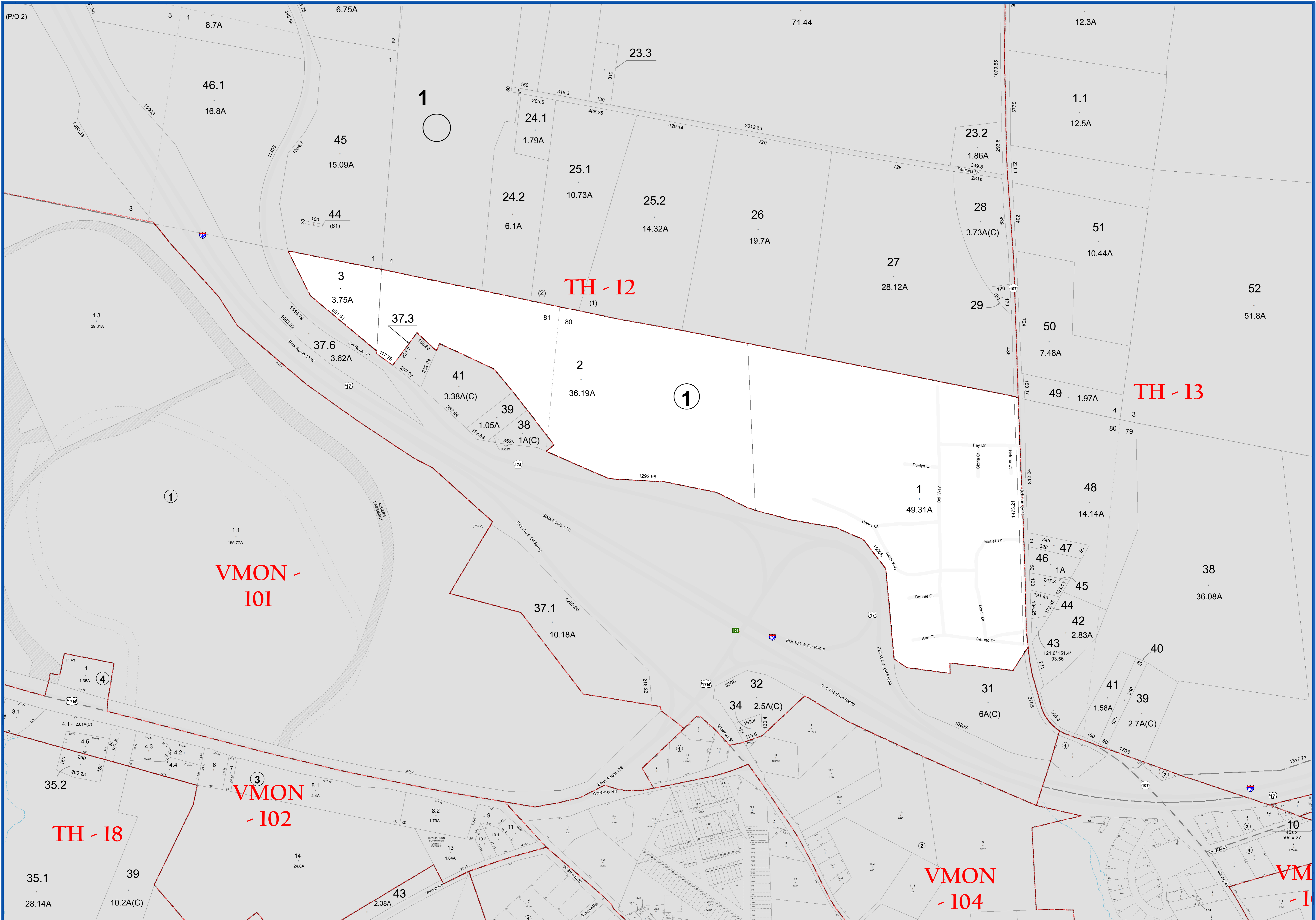
REVISION TABLE			
DATE	CHANGES	DATE	CHANGES
2/24/2014	Combine 34 lots into 105-5-1.1		
9/6/2006			

SPECIAL DISTRICTS			
TYPE	SYMBOL	NAME	ARLM NO.
SCHOOL	SCH	MONTICELLO	484601
FIRE	FD	MONTICELLO JOINT FIRE DISTRICT	FD709
LIBRARY	LD	E.B. CRAWFORD MEM. LIB.	LD902

LEGEND	
STATE OR COUNTY LINE	TAX MAP BLOCK NO.
CITY/TOWN OR VILLAGE LINE	FILED PLAN LOT NO.
BLOCK LIMIT	FILED PLAN BLOCK NO.
SPECIAL DISTRICT LINE	TAX MAP LOT NO.
EASEMENT LINE	AREA (Fish Dam)
PROPERTY LINE	AREA (Cul-de-sac)
FILED PLAN LOT LINE	DIMENSION (From Deed)
PATENT LINE	DIMENSION (Scribed)
MATCH LINE	STREAM



VILLAGE OF MONTICELLO
 TAX MAP
 SULLIVAN COUNTY, NEW YORK
 North American datum 1983, State Plane New York East Feet
 Photo No: 8-106-107 Date of Map: 1/17/1998
 Date of Photo: 6/5/1994 Scale: 1" = 100'
 Section No: 105
 Current to: 10/18/2018



SULLIVAN COUNTY TAX MAP DEPARTMENT
 FOR TAX PURPOSES ONLY
 NOT TO BE USED FOR CONVEYANCE

LEGEND APPLIES ONLY TO THE UNSHADED PORTION OF THE MAP

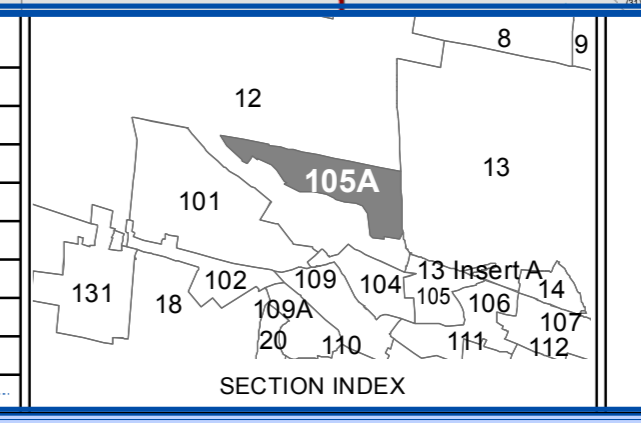
North American Datum 1983, New York East



REVISION TABLE			
DATE	CHANGES	DATE	CHANGES
9/21/1998			

SPECIAL DISTRICTS			
TYPE	SYMBOL	NAME	ARL.M. NO.
SCHOOL	SCH	MONTICELLO	484601
FIRE	FD	MONTICELLO JOINT FIRE DISTRICT	FD709
LIBRARY	LD	E.B. CRAWFORD MEM. LIB.	LD902

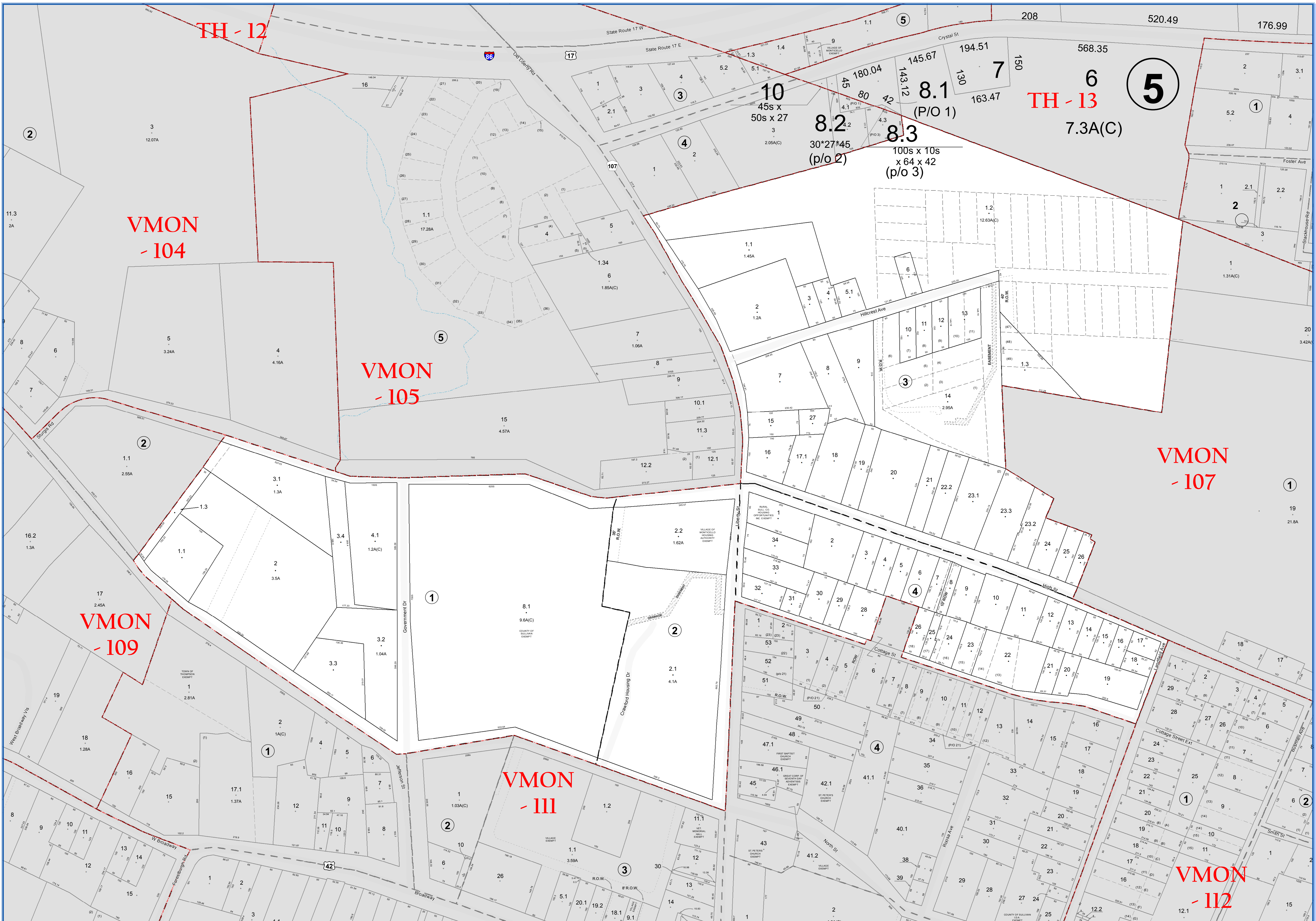
LEGEND	
STATE OR COUNTY LINE	TAX MAP BLOCK NO.
CITY TOWN OR VILLAGE LINE	FILED PLAN LOT NO.
BLOCK LIMIT	FILED PLAN BLOCK NO.
TAX MAP LOT NO.	AREA (From Deed)
EASEMENT LINE	AREA (Calculated)
PROPERTY LINE	FILED PLAN LOT LINE
FILED PLAN LOT LINE	DIMENSION (From Deed)
PATENT LINE	DIMENSION (Calculated)
MATCH LINE	STREAM



TAX MAP
VILLAGE OF MONTICELLO
 SULLIVAN COUNTY, NEW YORK
 North American datum 1983, State Plane New York East Feet

Photo No: 8-107,108,109,110 Date of Map: 11/30/1994
 Date of Photo: 6/5/1994 Scale: 1" = 200'
 Section No: 105A

Current to: 10/18/2018



SULLIVAN COUNTY TAX MAP DEPARTMENT
 FOR TAX PURPOSES ONLY
 NOT TO BE USED FOR CONVEYANCE

LEGEND APPLIES ONLY TO THE UNSHADED PORTION OF THE MAP

North American Datum 1983, New York East

Sullivan County Catskills
 Office of Real Property Services
 Sullivan County Government Center
 100 North St., Monticello, NY 12701
 Phone: (849) 897-2221

REVISION TABLE			
DATE	CHANGES	DATE	CHANGES
2/3/2010	Abandon Lots 19 & 20, Bolsum Subdivision		
2/25/2010	Combine 108-4,27 with 111-4,6		
11/20/2008	Create 108-3,27 out of 108-3-15		
9/8/2005			
6/13/2005			

SPECIAL DISTRICTS			
TYPE	SYMBOL	NAME	ARLM NO.
SCHOOL	SCH	MONTICELLO	484601
FIRE	FD	MONTICELLO JOINT FIRE DISTRICT	FD109
LIBRARY	LD	E.B. CRAWFORD MEM. LIB.	LD903

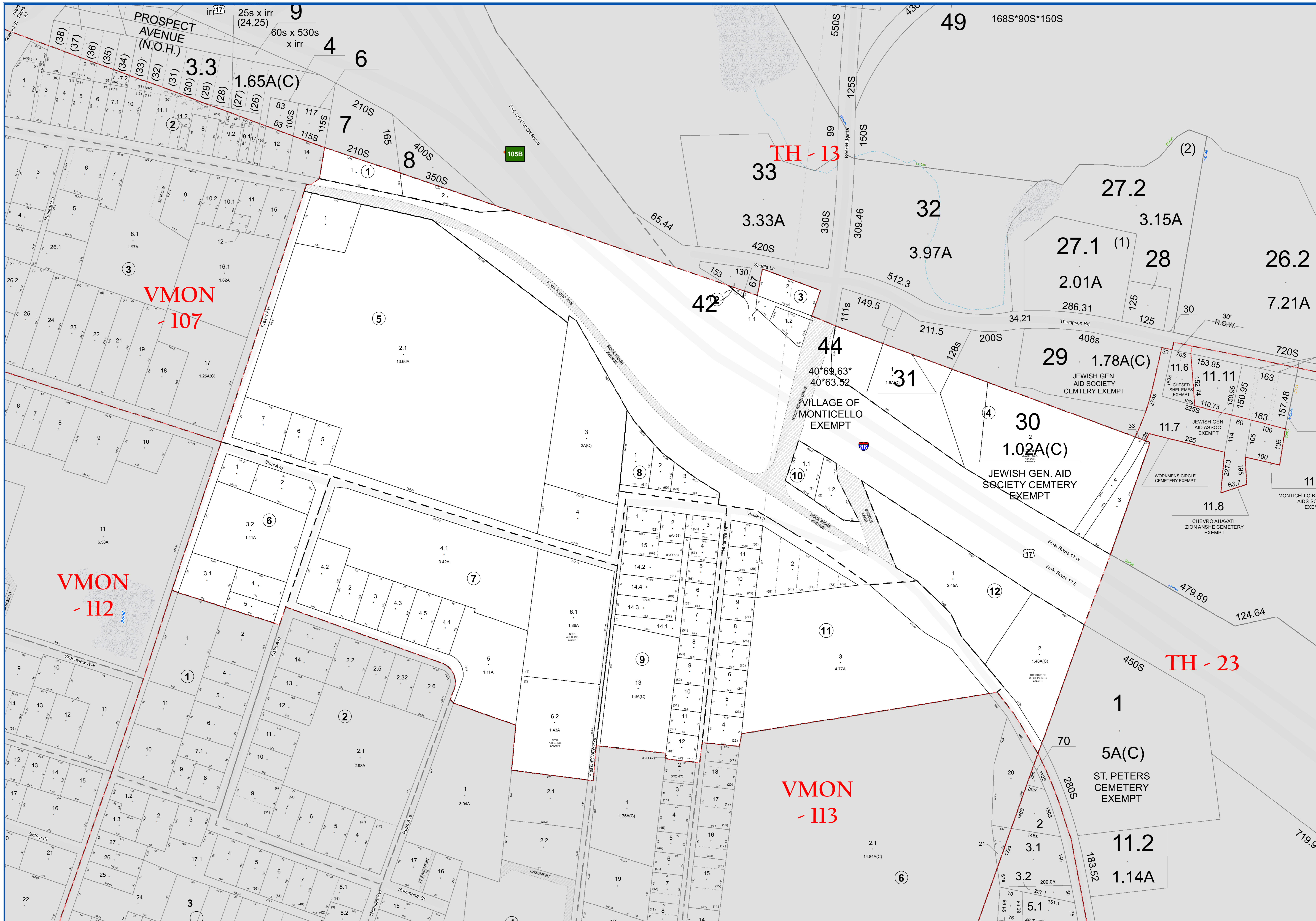
LEGEND			
STATE OR COUNTY LINE	TAX MAP BLOCK NO.	FLEED PLAN LOT NO.	SECTION INDEX
CITY TOWN OR VILLAGE LINE			
BOUNDARY			
SPECIAL DISTRICT LINE			
EASEMENT LINE			
PROPERTY LINE			
FLEED PLAN LOT LINE			
PATENT LINE			
MATCH LINE			

VILLAGE OF MONTICELLO
 SULLIVAN COUNTY, NEW YORK
 North American datum 1983, State Plane New York East Feet

Photo No: 6-106,107 Date of Map: 10/22/2004
 Date of Photo: 6/5/1985 Scale: 1" = 100'
 Section No: 106

Section Index map showing sections 104, 105, 106, 107, 108, 109, 110, 111, 112, 113, 114, 115, 116.

Current to: 10/18/2018



SULLIVAN COUNTY TAX MAP DEPARTMENT
 FOR TAX PURPOSES ONLY
 NOT TO BE USED FOR CONVEYANCE

Sullivan County Catskills
 Office of Real Property Services
 Sullivan County Government Center
 100 North St., Monticello, NY 12701
 Phone: (845) 837-2221

REVISION TABLE			
DATE	CHANGES	DATE	CHANGES

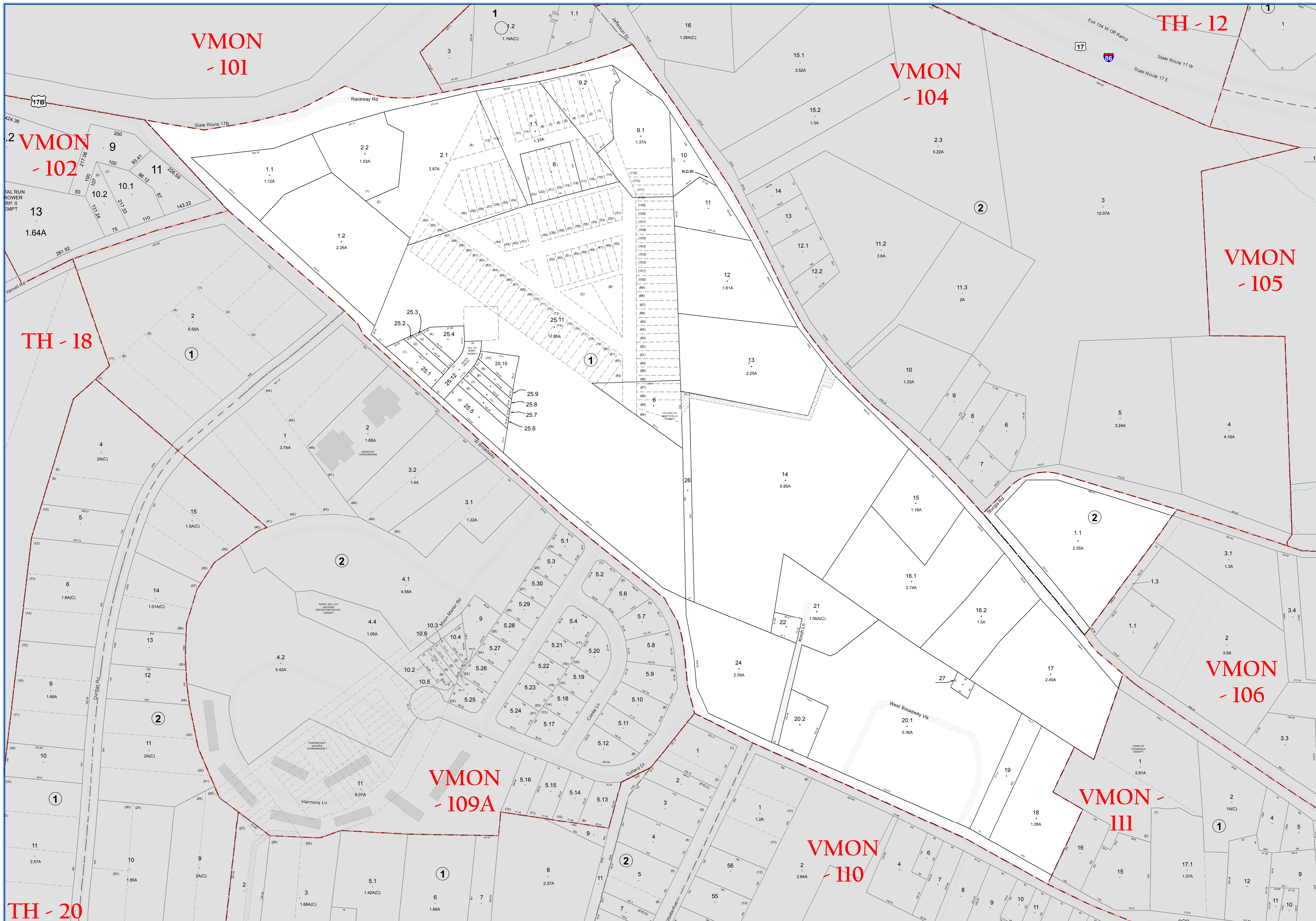
SPECIAL DISTRICTS			
TYPE	SYMBOL	NAME	ARL.M. NO.
SCHOOL	SCH	MONTICELLO	484601
FIRE	FD	MONTICELLO JOINT FIRE DISTRICT	FD709
LIBRARY	LD	E.B. CRANFORD MEM. LIB.	LD003
SEWER	SD	KAMESHALAKE	SD071

LEGEND	
STATE OR COUNTY LINE	TAX MAP BLOCK NO.
CITY/TOWN OR VILLAGE LINE	FILED PLAN LOT NO.
BLOCK LIMIT	FILED PLAN BLOCK NO.
SPECIAL DISTRICT LINE	TAX MAP LOT NO.
EASEMENT LINE	AREA (From Deed)
PROPERTY LINE	AREA (Calculated)
FILED PLAN LOT LINE	DIMENSION (From Deed)
PATENT LINE	DIMENSION (Scribed)
MATCH LINE	STREAM

VILLAGE OF MONTICELLO
 SULLIVAN COUNTY, NEW YORK
 North American datum 1983, State Plane New York East Feet

Photo No: 6-106-107 Date of Map: 1/17/1998
 Date of Photo: 6/5/1994 Scale: 1" = 100'
 Section No: 108

Current to: 10/18/2018



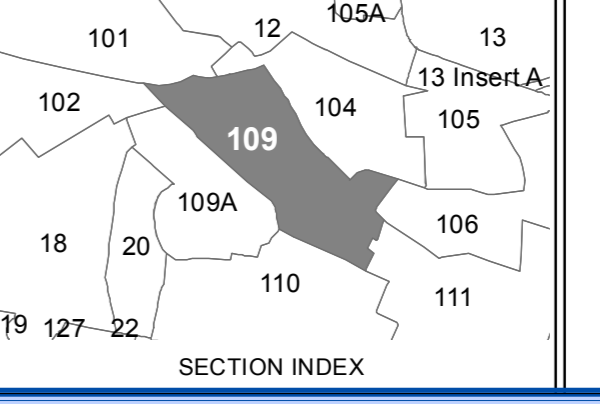
SULLIVAN COUNTY TAX MAP DEPARTMENT
 FOR TAX PURPOSES ONLY
 NOT TO BE USED FOR CONVEYANCE
 LEGEND APPLIES ONLY TO THE UNSHADED PORTION OF THE MAP
 North American Datum 1983, New York East

Sullivan County Catskills
 Division of Real Property Services
 Sullivan County Government Center
 100 North St., Monticello, NY 12701
 Phone: (845) 897-2221

REVISION TABLE			
DATE	CHANGES	DATE	CHANGES
10/27/2008	New parcel 109-1-26	1/12/1995	
10/27/2008	New parcel 109-1-27		
6/28/2009	Combo: 109-2-1-2 void, now pld 109-2-1-1		
10/25/2004			
6/14/2000			
9/21/1999			
5/21/1997			
5/7/1996			

SPECIAL DISTRICTS			
TYPE	SYMBOL	NAME	ARLM NO.
SCHOOL	SGH	MONTICELLO	484601
FIRE	FD	MONTICELLO JOINT FIRE DISTRICT	FD109
LIBRARY	LD	E.B. CRAWFORD MEM. LIB.	LD903

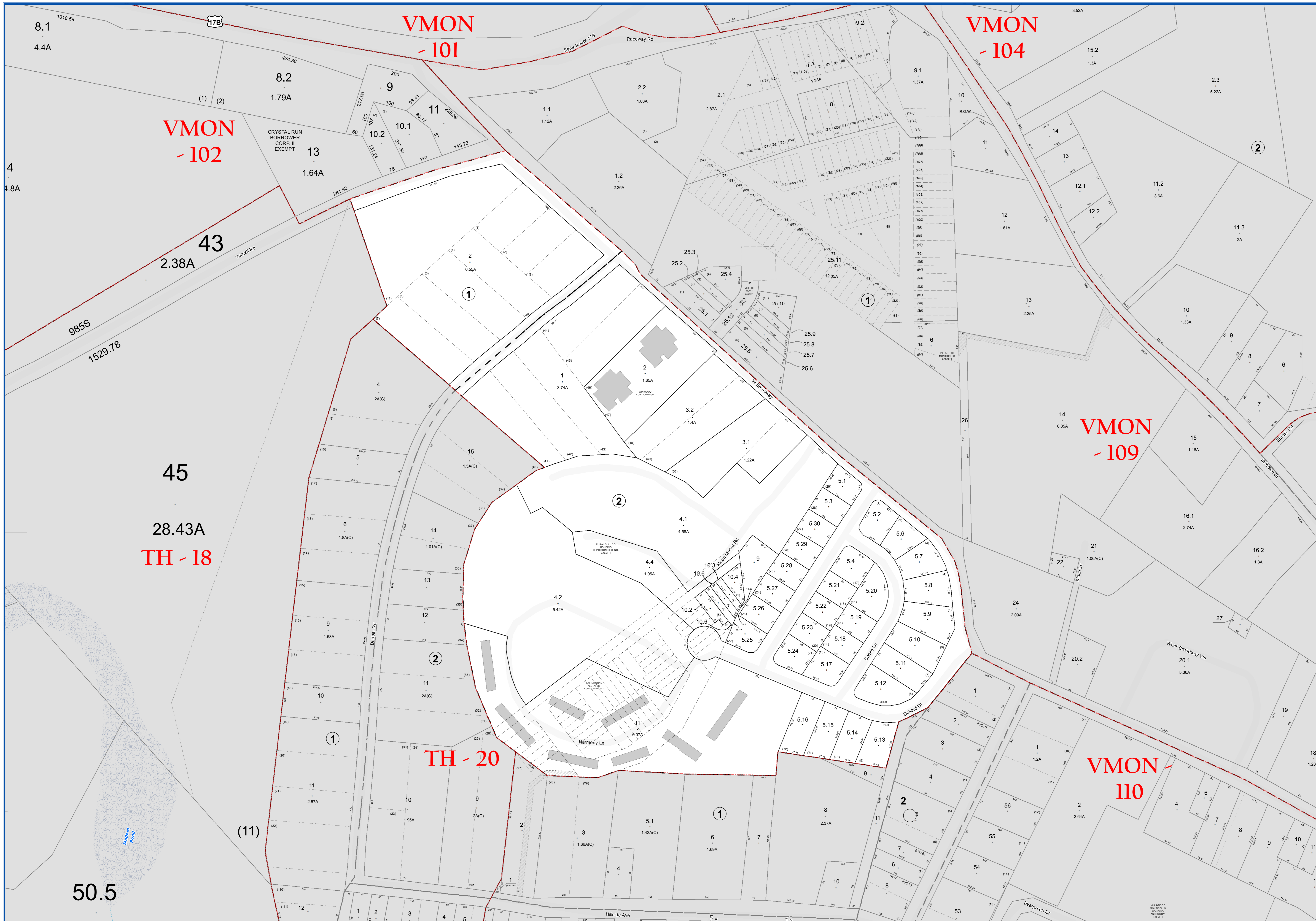
LEGEND	
STATE OR COUNTY LINE	TAX MAP BLOCK NO.
---	(1)
---	(2)
---	(3)
---	(4)
---	(5)
---	(6)
---	(7)
---	(8)
---	(9)
---	(10)
---	(11)
---	(12)
---	(13)
---	(14)
---	(15)
---	(16)
---	(17)
---	(18)
---	(19)
---	(20)
---	(21)
---	(22)
---	(23)
---	(24)
---	(25)
---	(26)
---	(27)
---	(28)
---	(29)
---	(30)
---	(31)
---	(32)
---	(33)
---	(34)
---	(35)
---	(36)
---	(37)
---	(38)
---	(39)
---	(40)
---	(41)
---	(42)
---	(43)
---	(44)
---	(45)
---	(46)
---	(47)
---	(48)
---	(49)
---	(50)
---	(51)
---	(52)
---	(53)
---	(54)
---	(55)
---	(56)
---	(57)
---	(58)
---	(59)
---	(60)
---	(61)
---	(62)
---	(63)
---	(64)
---	(65)
---	(66)
---	(67)
---	(68)
---	(69)
---	(70)
---	(71)
---	(72)
---	(73)
---	(74)
---	(75)
---	(76)
---	(77)
---	(78)
---	(79)
---	(80)
---	(81)
---	(82)
---	(83)
---	(84)
---	(85)
---	(86)
---	(87)
---	(88)
---	(89)
---	(90)
---	(91)
---	(92)
---	(93)
---	(94)
---	(95)
---	(96)
---	(97)
---	(98)
---	(99)
---	(100)



TAX MAP VILLAGE OF MONTICELLO
 SULLIVAN COUNTY, NEW YORK
 North American datum 1983, State Plane New York East Feet

Photo No: 6-106-107 Date of Map: 12/2/1994
 Date of Photo: 6/5/1994 Scale: 1" = 100'
 Section No: 109

Current to: 10/18/2018



SULLIVAN COUNTY TAX MAP DEPARTMENT
 FOR TAX PURPOSES ONLY
 NOT TO BE USED FOR CONVEYANCE

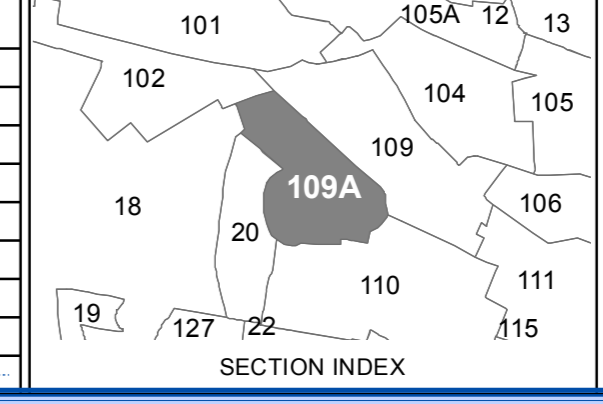
LEGEND APPLIES ONLY TO THE UNSHADED PORTION OF THE MAP

Office of Real Property Services
 Sullivan County Government Center
 100 North St. Monticello, NY 12701
 Phone: (845) 897-2221

REVISION TABLE	
DATE	CHANGES
3/3/2008	Combine 109A-1-1 with 109A-1-2
9/6/2005	
10/23/2004	
9/21/1998	
5/21/1997	

SPECIAL DISTRICTS			
TYPE	SYMBOL	NAME	ARLM NO.
FIRE	FD	MONTICELLO JOINT FIRE DISTRICT	FD109
SCHOOL	SCH	MONTICELLO	4846651
LIBRARY	LD	E.B. CRAWFORD MEM. LIB.	LD003

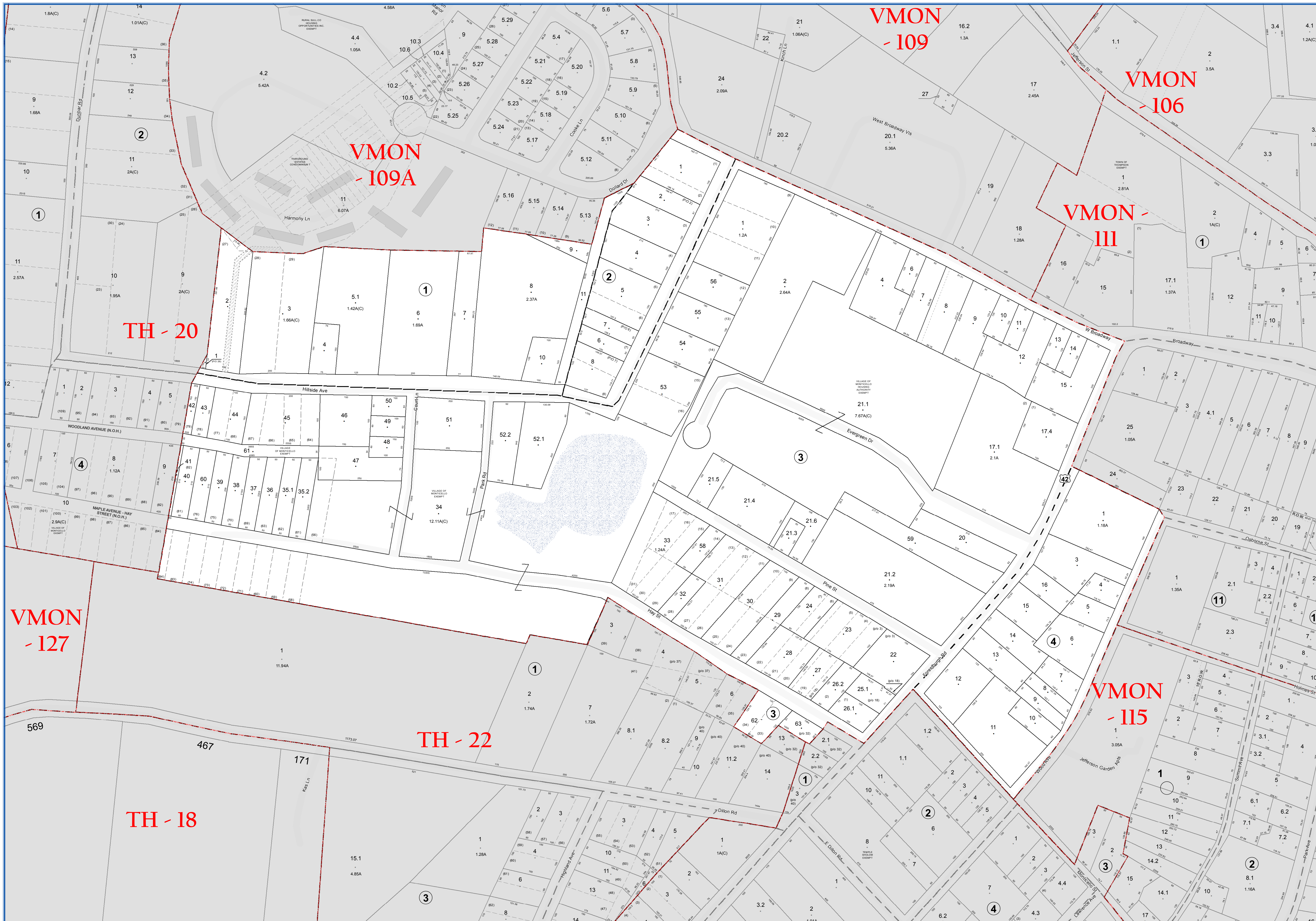
LEGEND	
STATE OR COUNTY LINE	TAX MAP BLOCK NO.
---	(4)
---	(5)
---	(6)
---	(7)
---	(8)
---	(9)
---	(10)
---	(11)
---	(12)
---	(13)
---	(14)
---	(15)
---	(16)
---	(17)
---	(18)
---	(19)
---	(20)
---	(21)
---	(22)
---	(23)
---	(24)
---	(25)
---	(26)
---	(27)
---	(28)
---	(29)
---	(30)
---	(31)
---	(32)
---	(33)
---	(34)
---	(35)
---	(36)
---	(37)
---	(38)
---	(39)
---	(40)
---	(41)
---	(42)
---	(43)
---	(44)
---	(45)
---	(46)
---	(47)
---	(48)
---	(49)
---	(50)
---	(51)
---	(52)
---	(53)
---	(54)
---	(55)
---	(56)
---	(57)
---	(58)
---	(59)
---	(60)
---	(61)
---	(62)
---	(63)
---	(64)
---	(65)
---	(66)
---	(67)
---	(68)
---	(69)
---	(70)
---	(71)
---	(72)
---	(73)
---	(74)
---	(75)
---	(76)
---	(77)
---	(78)
---	(79)
---	(80)
---	(81)
---	(82)
---	(83)
---	(84)
---	(85)
---	(86)
---	(87)
---	(88)
---	(89)
---	(90)
---	(91)
---	(92)
---	(93)
---	(94)
---	(95)
---	(96)
---	(97)
---	(98)
---	(99)
---	(100)



TAX MAP VILLAGE OF MONTICELLO
 SULLIVAN COUNTY, NEW YORK
 North American datum 1983, State Plane New York East Feet

Photo No: 8-106-107 Date of Map: 11/17/1994
 Date of Photo: 6/5/1994 Scale: 1" = 100'
 Section No: 109A

Current to: 10/18/2018



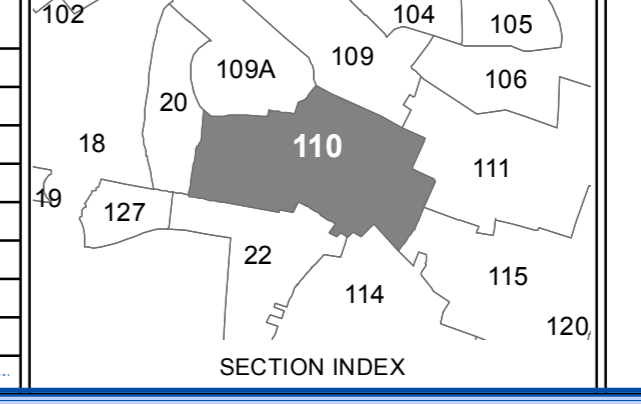
SULLIVAN COUNTY TAX MAP DEPARTMENT
 FOR TAX PURPOSES ONLY
 NOT TO BE USED FOR CONVEYANCE

Sullivan County Catskills
 Office of Real Property Services
 Sullivan County Government Center
 100 North St., Monticello, NY 12701
 Phone: (845) 897-2221

REVISION TABLE	
DATE	CHANGES
6/12/2013	Combine 110-3-16 with 15
10/17/2011	Combine 11-4-11 with 110-3-83
5/2/2010	Subdivide 110-3-26, Plat # 13-037
3/27/2009	Created 110-3-83
12/19/2008	Combine 110-4-2 with 110-4-1
11/21/2005	Annex TH22-1-11 into MO 110-3-62
8/6/2005	
10/27/2004	

SPECIAL DISTRICTS			
TYPE	SYMBOL	NAME	ARL. NO.
SCHOOL	SCH	MONTICELLO	484601
FIRE	FD	MONTICELLO JOINT FIRE DISTRICT	FD709
LIBRARY	LD	E.B. CRAWFORD MEM. LIB.	LD903

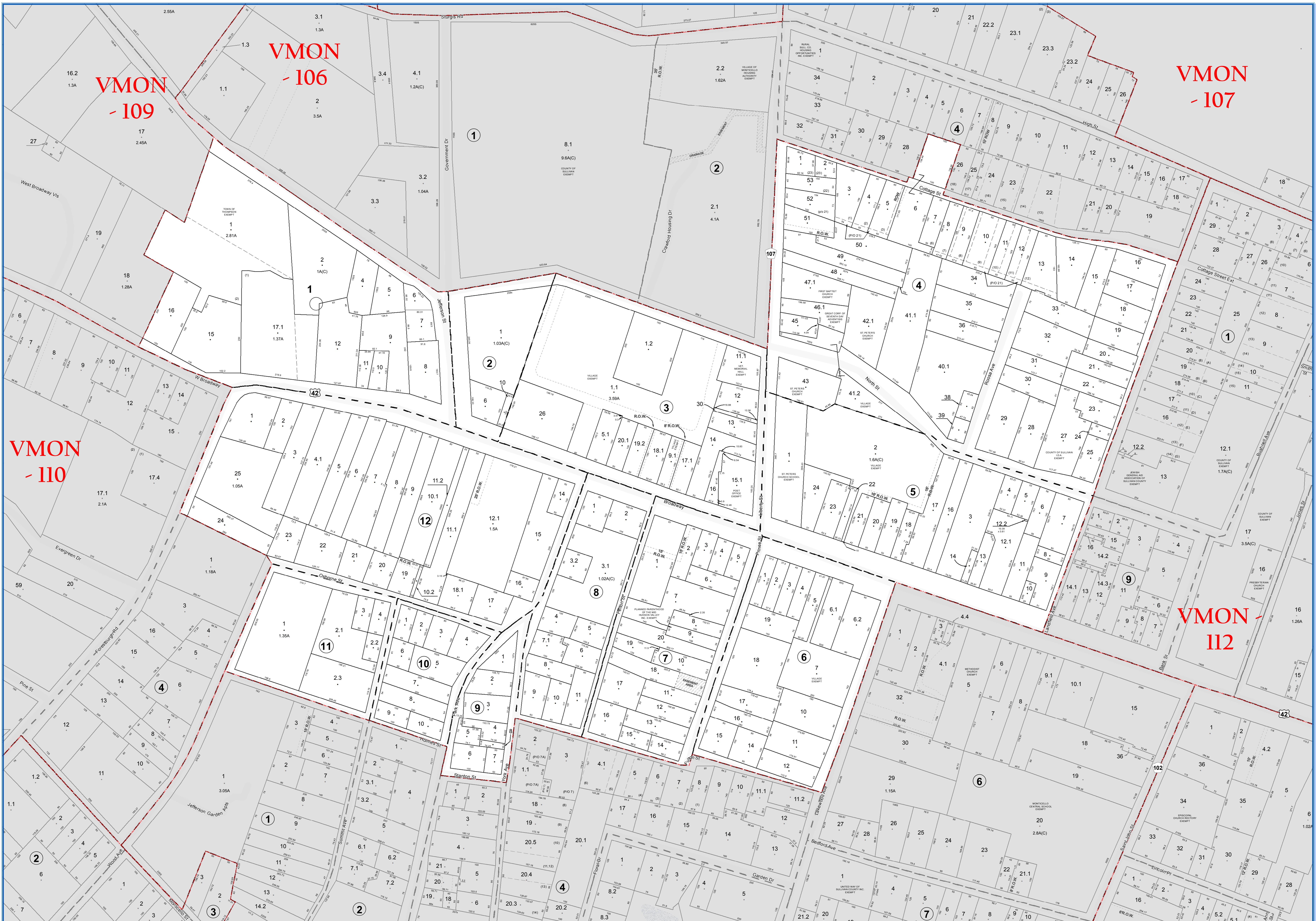
LEGEND	
STATE OR COUNTY LINE	TAX MAP BLOCK NO.
CITY TOWN OR VILLAGE LINE	FILED PLAN LOT NO.
BLOCK LIMIT	FILED PLAN BLOCK NO.
SPECIAL DISTRICT LINE	TAX MAP LOT NO.
EASEMENT LINE	AREA (From Deed)
PROPERTY LINE	AREA (Call/Adm)
FILED PLAN LOT LINE	DIMENSION (From Deed)
PATENT LINE	DIMENSION (Survey)
MATCH LINE	STREAM



VILLAGE OF MONTICELLO
 SULLIVAN COUNTY, NEW YORK
 North American datum 1983, State Plane New York East Feet

Photo No: 8-106-107 Date of Map: 1/10/1995
 Date of Photo: 6/5/1994 Scale: 1" = 100'
 Section No: 110

Current to: 10/18/2018



**SULLIVAN COUNTY
TAX MAP DEPARTMENT**

FOR TAX PURPOSES ONLY
NOT TO BE USED FOR CONVEYANCE

LEGEND APPLIES ONLY TO THE
UNSHADED PORTION OF THE MAP

North American Datum 1983, New York East

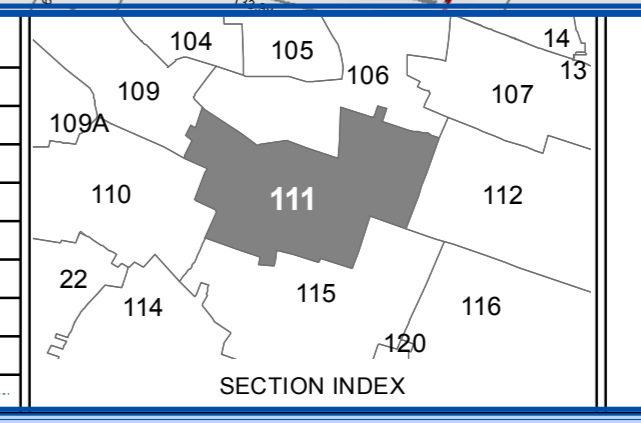
**Sullivan
COUNTY CATSKILLS**
Municipality of Opportunity

Owned & Maintained by:
Office of Real Property Services
Sullivan County Government Center
100 North St, Monticello, NY 12701
Phone: (849) 897-2221

REVISION TABLE	
DATE	CHANGES
12/20/2016	Split 11-6-12 into 12.1 & 12.2
10/22/2015	Amended 12-2-25 into Monticello n/a 104-2-17
3/21/2014	Combine 111-12-18 with 11.1
3/20/2014	Split 111-12-18
7/19/2012	Combine 111-3-19.4 with 19.2
3/21/2012	111-3-19.2 split creating 19.4
2/3/2010	Abandon Lot 5 and a portion of lots 4, 6, & 21, Boker subdivision
2/3/2010	Combine 106-4-27 with 111-4-6

SPECIAL DISTRICTS			
TYPE	SYMBOL	NAME	ARLM NO.
SCHOOL	SGH	MONTICELLO	484601
FIRE	FD	MONTICELLO JOINT FIRE DISTRICT	FD709
LIBRARY	LD	E.B. CRAWFORD MEM. LIB.	LD903

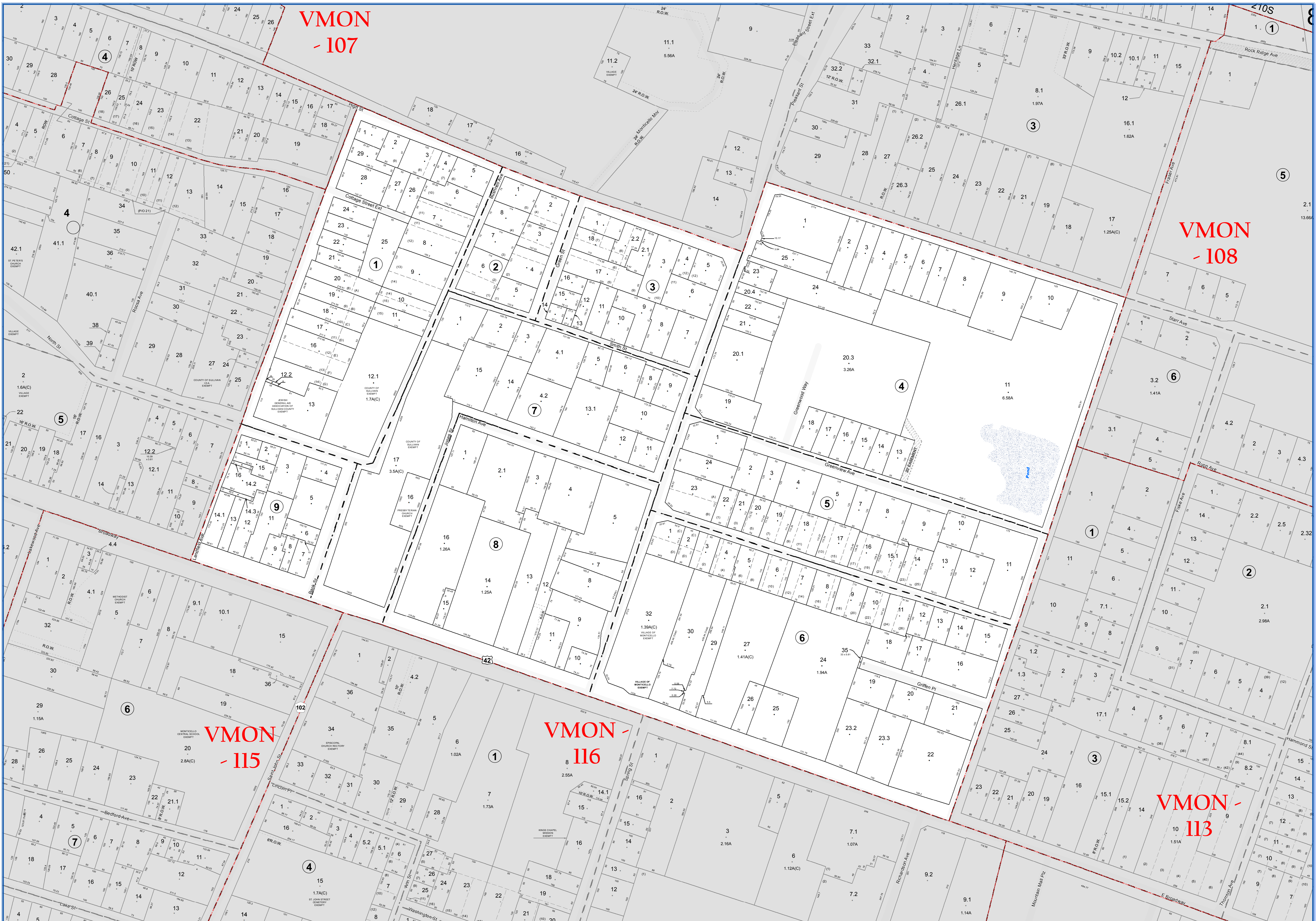
LEGEND	
STATE OR COUNTY LINE	TAX MAP BLOCK NO.
CITY/TOWN OR VILLAGE LINE	FLEED PLAN LOT NO.
BLOCK/LOT	TAX MAP BLOCK NO.
SPECIAL DISTRICT LINE	TAX MAP LOT NO.
EASEMENT LINE	AREA (From Deed)
PROPERTY LINE	AREA (Call/Map)
FLEED PLAN LOT LINE	DIMENSION (From Deed)
PATENT LINE	DIMENSION (Search)
MATCHLINE	STREAM



**TAX MAP
VILLAGE OF MONTICELLO**
SULLIVAN COUNTY, NEW YORK
North American datum 1983, State Plane New York East Feet

Photo No: 8-106-107 Date of Map: 1/17/1998
Date of Photo: 6/5/1994 Scale: 1" = 100'
Section No: 111

Current to: 10/18/2018



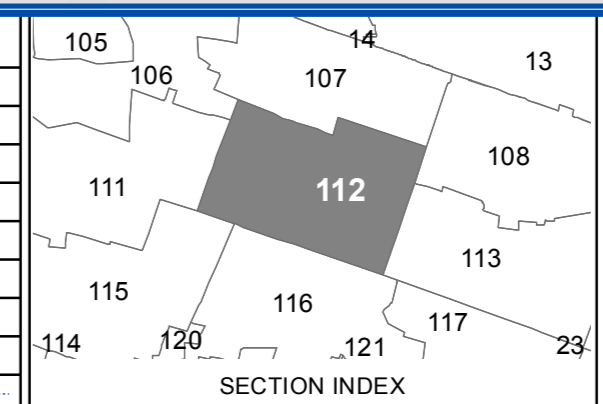
SULLIVAN COUNTY TAX MAP DEPARTMENT
 FOR TAX PURPOSES ONLY
 NOT TO BE USED FOR CONVEYANCE

Sullivan COUNTY CATSKILLS
 Office of Real Property Services
 Sullivan County Government Center
 100 North St., Monticello, NY 12701
 Phone: (849) 897-2221

REVISION TABLE	
DATE	CHANGES
12/5/2007	Combined 112-6-31 with 112-6-32

SPECIAL DISTRICTS			
TYPE	SYMBOL	NAME	ARLM NO.
FIRE	FD	MONTICELLO JOINT FIRE DISTRICT	FD109
SCHOOL	SCH	MONTICELLO	4846611
LIBRARY	LD	E.B. CRAWFORD MEM. LIB.	LD003

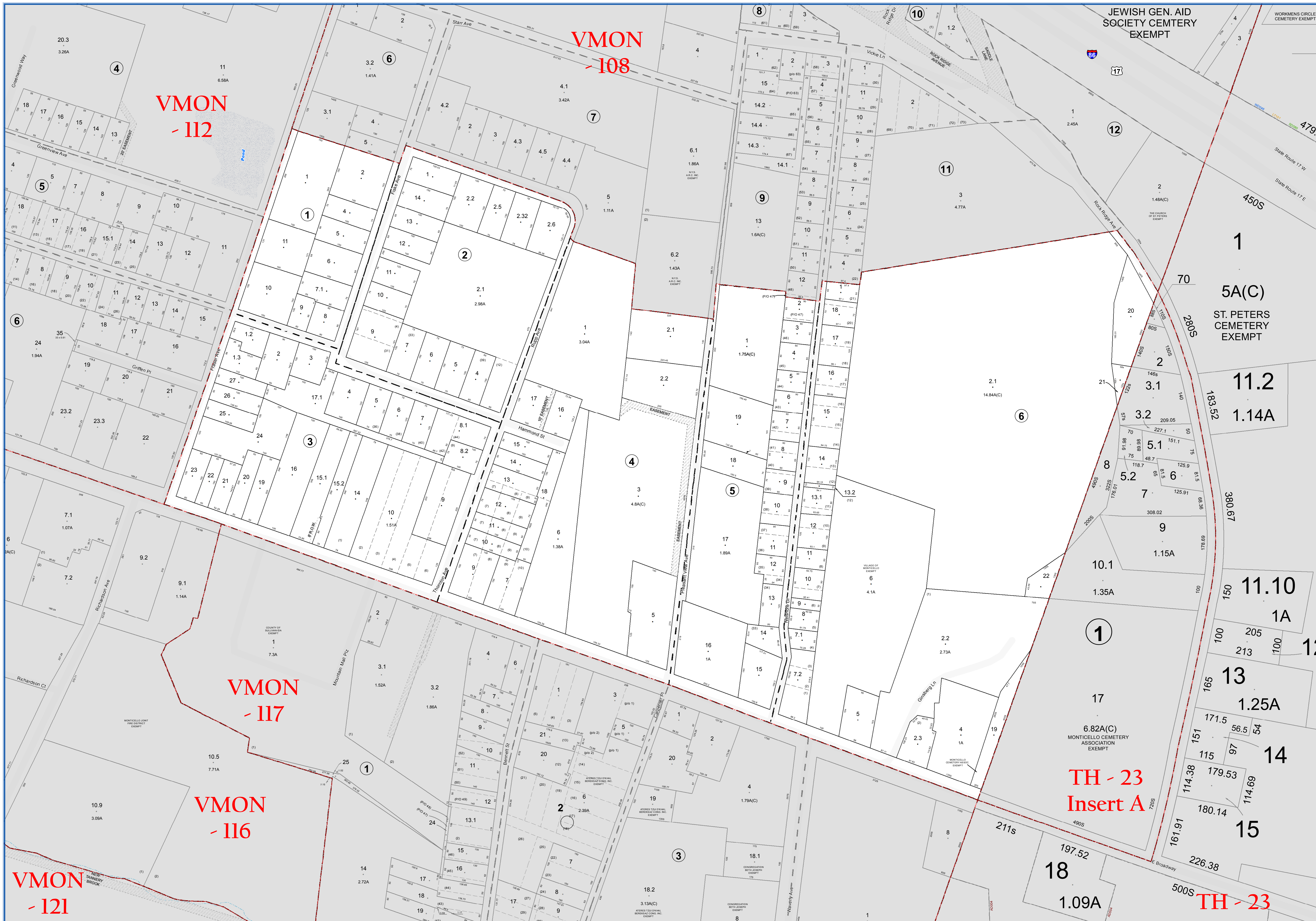
LEGEND	
STATE OR COUNTY LINE	TAX MAP BLOCK NO.
CITY/TOWN OR VILLAGE LINE	FILED PLAN LOT NO.
BLOCK/LOT	FILED PLAN BLOCK NO.
SPECIAL DISTRICT LINE	TAX MAP LOT NO.
EASEMENT LINE	AREA (From Deed)
PROPERTY LINE	AREA (Calculated)
FILED PLAN LOT LINE	AREA (From Deed)
PATENT LINE	DIMENSION (Square)
MATCHLINE	STREAM



VILLAGE OF MONTICELLO
 TAX MAP
 North American datum 1983, State Plane New York East Feet

Photo No: 8-106-107 Date of Map: 1/17/1998
 Date of Photo: 6/5/1994 Scale: 1" = 100'
 Section No: 112

Current to: 10/18/2018



JEWISH GEN. AID SOCIETY CEMETERY EXEMPT

ST. PETERS CEMETERY EXEMPT

TH-23
Insert A

TAX MAP
VILLAGE OF MONTICELLO

SULLIVAN COUNTY, NEW YORK

North American datum 1983, State Plane New York East Feet

Photo No. 6-106-107 Date of Map 6/16/2000

Date of Photo: 6/5/1994 Scale: 1" = 100'

Section No. 113

Current to: 10/18/2018

SULLIVAN COUNTY
TAX MAP DEPARTMENT


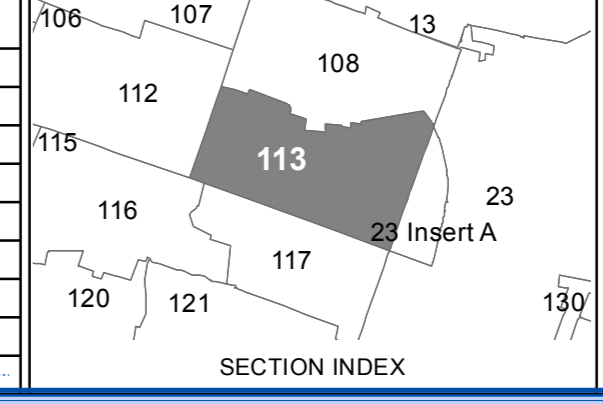


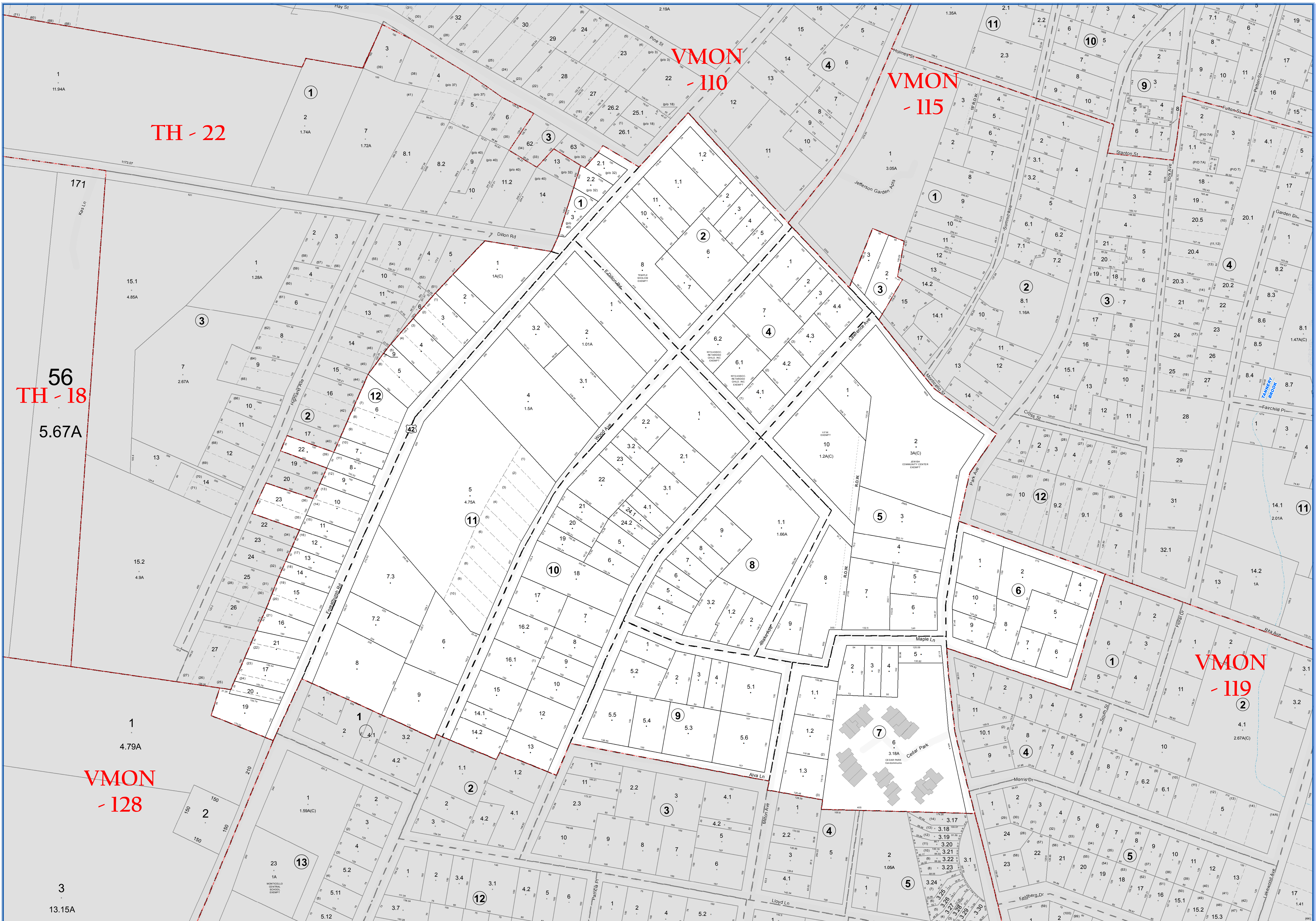
Office of Real Property Services
Sullivan County Government Center
100 North St., Monticello, NY 12701
Phone: (849) 897-2221

REVISION TABLE	
DATE	CHANGES
5/23/2014	Revised Block 8 of Section 113
10/17/2011	Combined 113-2-8 with 113-2-9
6/25/2008	Combined 113-2-3,3-1 with 2-6
9/2/2006	Combo: 113-4-20 void, now plat 113-4-13
9/6/2005	
10/29/2004	

SPECIAL DISTRICTS			
TYPE	SYMBOL	NAME	ARLM NO.
FIRE	FD	MONTICELLO JOINT FIRE DISTRICT	FD109
SCHOOL	SCH	MONTICELLO	4846611
LIBRARY	LD	E.B. CRAWFORD MEM. LIB.	LD003

LEGEND	
STATE OR COUNTY LINE	TAX MAP BLOCK NO.
CITY/TOWN OR VILLAGE LINE	FILED PLAN LOT NO.
BLOCK LIMIT	FILED PLAN BLOCK NO.
TAX MAP LOT NO.	TAX MAP LOT NO.
EASEMENT LINE	AREA (From Deed)
PROPERTY LINE	AREA (Call/Map)
FILED PLAN LOT LINE	FILED PLAN LOT LINE
PATENT LINE	DIMENSION (From Deed)
MATCH LINE	DIMENSION (Square)
	STREAM





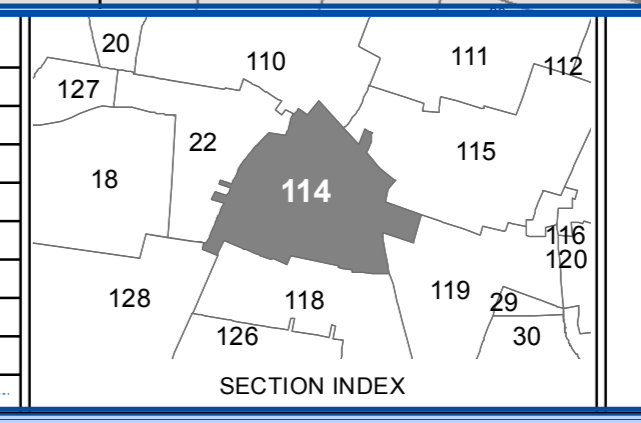
SULLIVAN COUNTY TAX MAP DEPARTMENT
 FOR TAX PURPOSES ONLY
 NOT TO BE USED FOR CONVEYANCE

Sullivan County Catskills
 Office of Real Property Services
 Sullivan County Government Center
 100 North St, Monticello, NY 12701
 Phone: (845) 897-2221

REVISION TABLE	
DATE	CHANGES
5/1/2017	Comb: 114-10-12 & 11 new 114-10-12
5/1/2017	Comb: 114-10-12 & 11 new 114-10-12
05/20/13	114-10-24
10/17/2011	Combine 114-1-1 with 110-3-63
3/27/2009	Create 114-12-23 - annexation
11/21/2005	Annex TH 22-2-18 into MO 114-12-22

SPECIAL DISTRICTS			
TYPE	SYMBOL	NAME	ARL.M. NO.
SCHOOL	SCH	MONTICELLO	484601
FIRE	FD	MONTICELLO JOINT FIRE DISTRICT	FD109
LIBRARY	LD	E.B. CRAWFORD MEM. LIB.	LD003

LEGEND	
STATE OR COUNTY LINE	TAX MAP BLOCK NO.
CITY/TOWN OR VILLAGE LINE	FLEED PLAN LOT NO.
BLOCK/BURT	FLEED PLAN BLOCK NO.
SPECIAL DISTRICT LINE	TAX MAP LOT NO.
EASEMENT LINE	AREA (From Deed)
PROPERTY LINE	AREA (Salvage)
FLEED PLAN LOT LINE	AREA (14.2A/C)
PATENT LINE	DIMENSION (From Deed)
MATCHLINE	DIMENSION (Search)
	STREAM

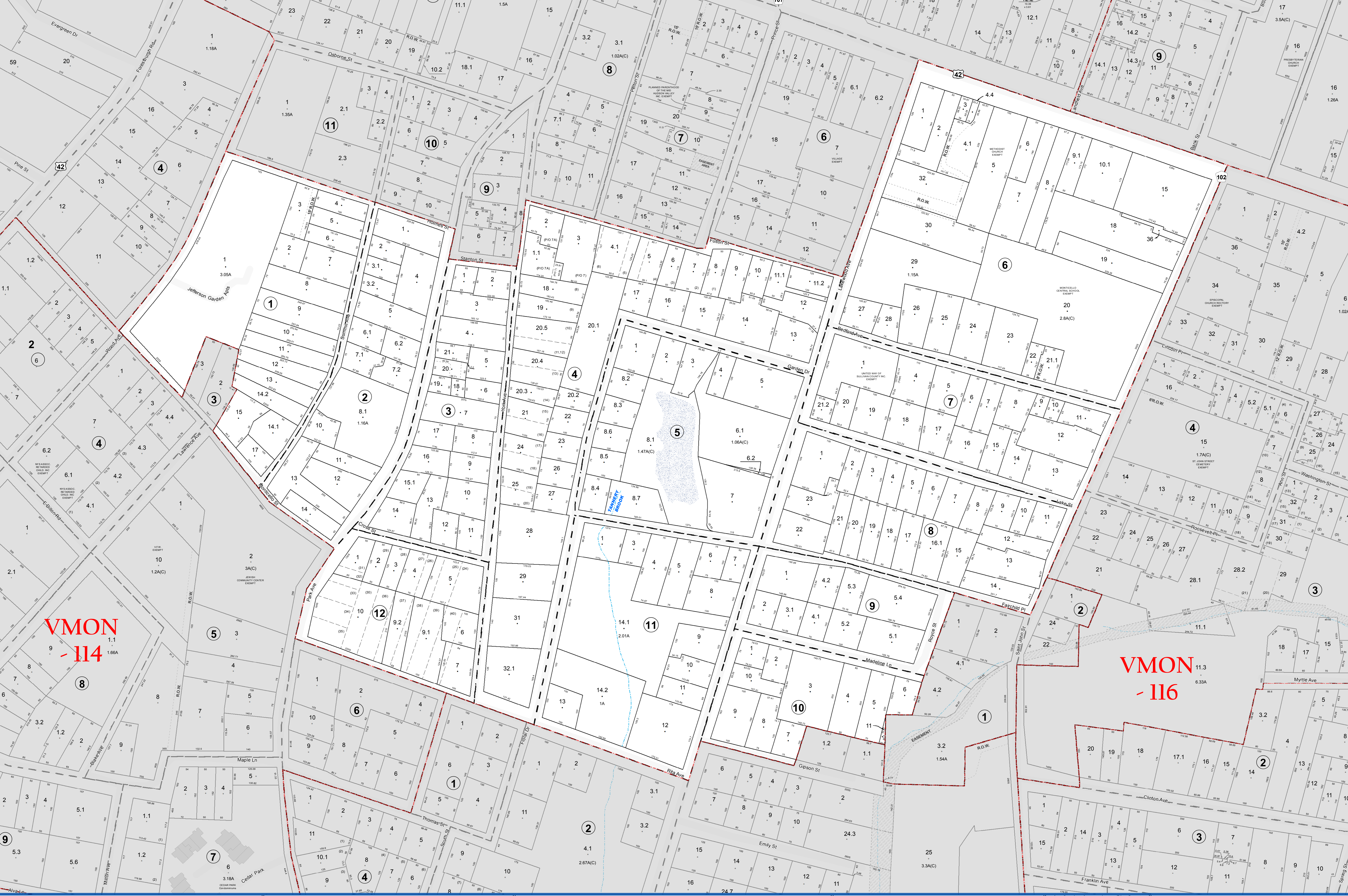


VILLAGE OF MONTICELLO
 SULLIVAN COUNTY, NEW YORK
 North American datum 1983, State Plane New York East Feet

Photo No: 8-106-107 Date of Map: 11/17/1998
 Date of Photo: 6/5/1994 Scale: 1" = 100'
 Section No: 114

Current to: 10/18/2018

VMON
- 110



VMON
- 114

VMON
- 116

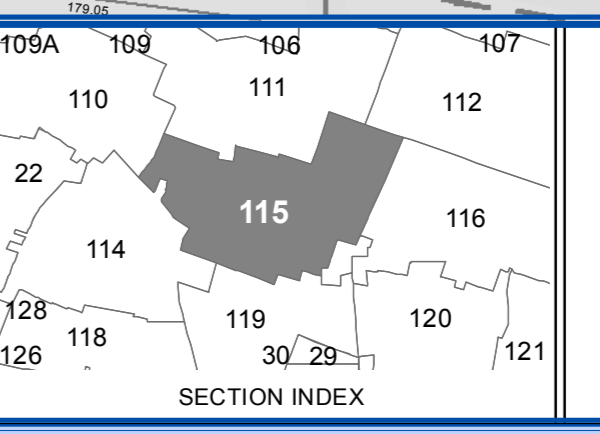
SULLIVAN COUNTY TAX MAP DEPARTMENT
FOR TAX PURPOSES ONLY
NOT TO BE USED FOR CONVEYANCE
LEGEND APPLIES ONLY TO THE UNSHADED PORTION OF THE MAP
North American Datum 1983, New York East

Sullivan County Catskills
Office of Real Property Services
Sullivan County Government Center
100 North St., Monticello, NY 12701
Phone: (849) 897-2221

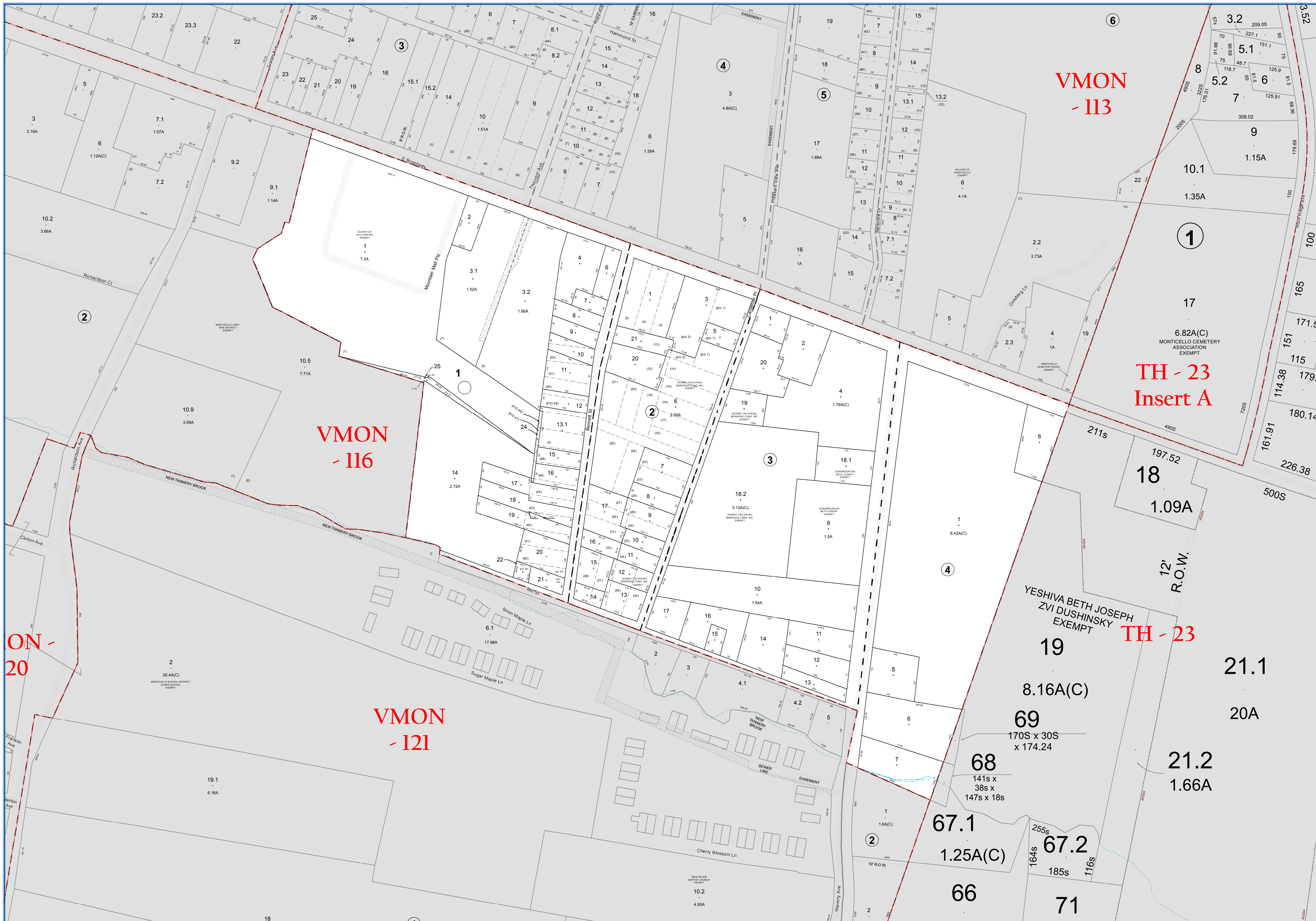
REVISION TABLE			
DATE	CHANGES	DATE	CHANGES
4/26/2013	Combine 115-9-3,2 with 115-9-1	6/27/2006	Combo: 115-4-1,2 into 115-4-2
9/18/2009	Split 115-2-8 by DL 35799892	4/6/2005	Cleared parcel 115-6-36 (was shown as plot 18)
3/19/2009	Combine 115-6-10,2 with 10-1	9/7/2005	
2/29/2008	115-2-8,2 & 1 combined with 115-2-10		
12/5/2007	Combine 115-2-9,2 with 115-2-4,1		
8/28/2007	BL Agreement parcels 115-3-7 & 18		
8/27/2007	Lot Imp. # 11-132 for 115-2-6,1, 8,2, 9,1, & 9,2		
2/8/2007	Combo: 115-6-13,14,17 void, now plot 115-6-15		

SPECIAL DISTRICTS							
TYPE	SYMBOL	NAME	ARLM NO.	TYPE	SYMBOL	NAME	ARLM NO.
FIRE	FD	MONTICELLO JOINT FIRE DISTRICT	FD109				
SCHOOL	SCH	MONTICELLO	484661				
LIBRARY	LD	E.B. CRAWFORD MEM. LIB.	LD003				

LEGEND	
STATE OR COUNTY LINE	TAX MAP BLOCK NO.
CITY TOWN OR VILLAGE LINE	FILED PLAN LOT NO.
SUBDIVISION	FILED PLAN BLOCK NO.
TAX MAP LOT NO.	TAX MAP LOT NO.
EASEMENT LINE	AREA (Calculated)
PROPERTY LINE	AREA (Calculated)
FILED PLAN LOT LINE	DIMENSION (From Deed)
PATENT LINE	DIMENSION (Scribed)
MATCHLINE	STREAM



VILLAGE OF MONTICELLO
SULLIVAN COUNTY, NEW YORK
North American datum 1983, State Plane New York East
Photo No: 8-106-107 Date of Map: 11/10/2004
Date of Photo: 6/5/1954 Scale: 1" = 100'
Section No: 115
Current to: 10/18/2018



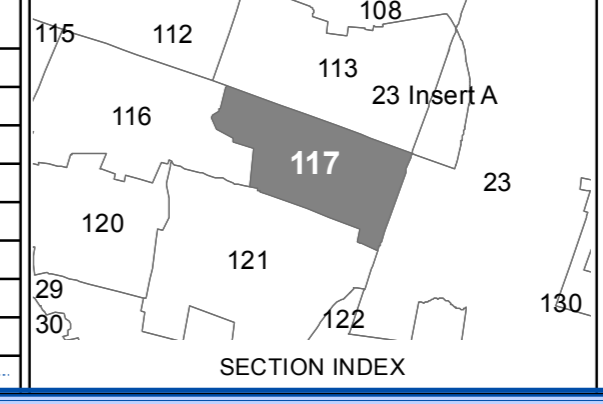
SULLIVAN COUNTY TAX MAP DEPARTMENT
 FOR TAX PURPOSES ONLY
 NOT TO BE USED FOR CONVEYANCE
 LEGEND APPLIES ONLY TO THE UNSHADED PORTION OF THE MAP
 North American Datum 1983, New York East

Sullivan COUNTY CATSKILLS
 Municipality of Opportunity
 Office of Real Property Services
 Sullivan County Government Center
 100 North St., Monticello, NY 12701
 Phone: (845) 837-2221

REVISION TABLE			
DATE	CHANGES	DATE	CHANGES
10/27/2005	2 lot subdivision - Map # 10-248 - Split 117-1-3		
08/20/05			
11/9/2004			

SPECIAL DISTRICTS			
TYPE	SYMBOL	NAME	ARLM NO.
SCHOOL	SCH	MONTICELLO	484601
FIRE	FD	MONTICELLO JOINT FIRE DISTRICT	FD709
LIBRARY	LD	E.B. CRAWFORD MEM. LIB.	LD902

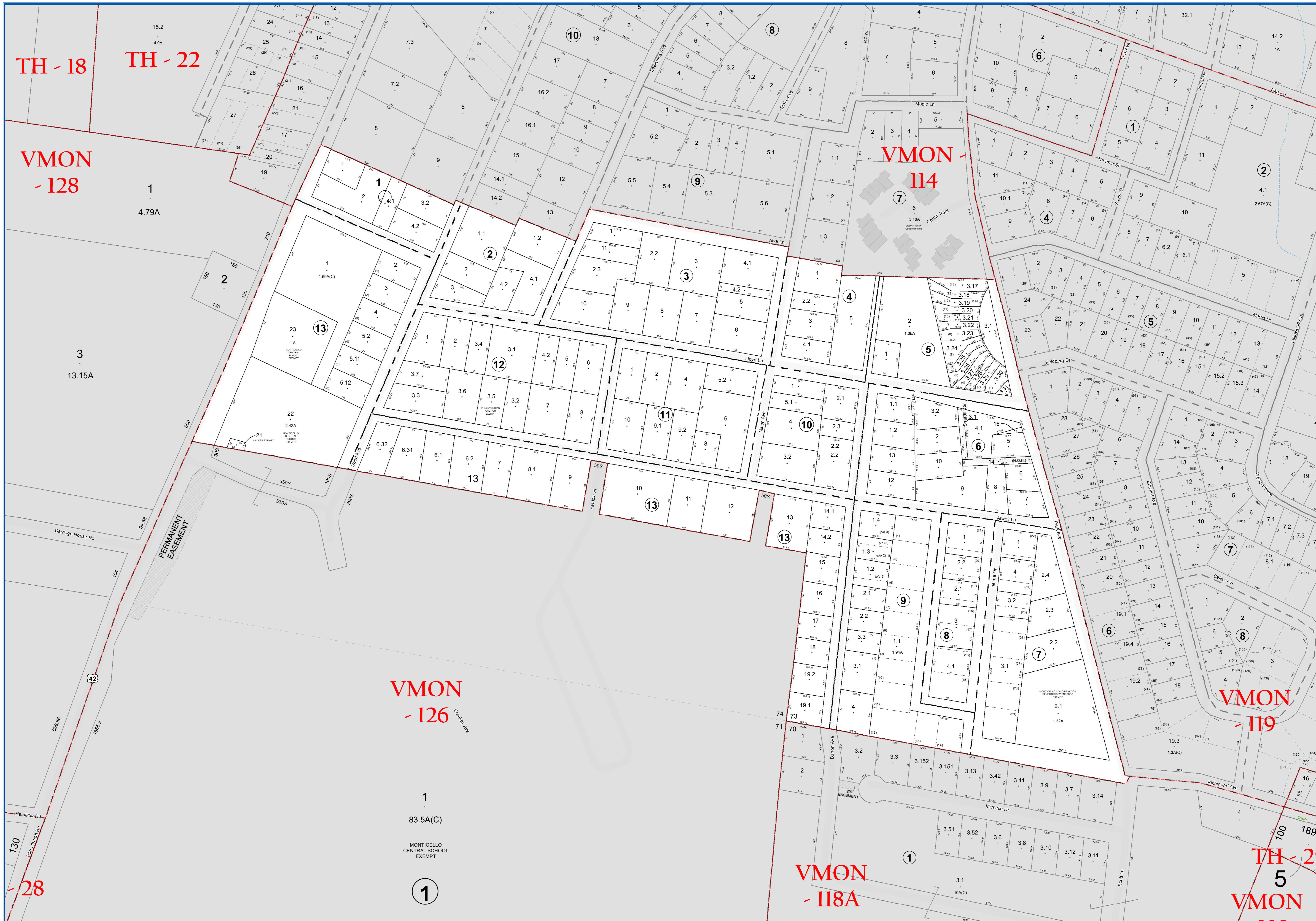
LEGEND	
STATE OR COUNTY LINE	TAX MAP BLOCK NO.
CITY TOWN OR VILLAGE LINE	FILED PLAN LOT NO.
BLOCK LIMIT	FILED PLAN BLOCK NO.
SPECIAL DISTRICT LINE	TAX MAP LOT NO.
EASEMENT LINE	AREA (From Deed)
PROPERTY LINE	AREA (CALCULATED)
FILED PLAN LOT LINE	DIMENSION (From Deed)
PATENT LINE	DIMENSION (Calculated)
MATCH LINE	STREAM



VILLAGE OF MONTICELLO
 SULLIVAN COUNTY, NEW YORK
 North American datum 1983, State Plane New York East Foot

Photo No: 6-106-107 Date of Map: 11/9/2004
 Date of Photo: 6/5/1994 Scale: 1" = 100'
 Section No: 117

Current to: 10/18/2018



SULLIVAN COUNTY TAX MAP DEPARTMENT
 FOR TAX PURPOSES ONLY
 NOT TO BE USED FOR CONVEYANCE

LEGEND APPLIES ONLY TO THE UNSHADED PORTION OF THE MAP

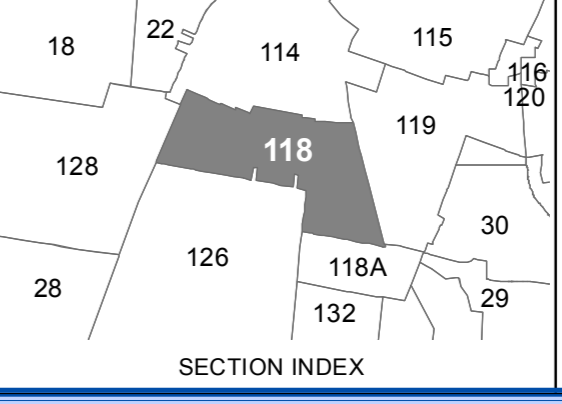
North American Datum 1983, New York East

Sullivan COUNTY CATSKILLS
 Office of Real Property Services
 Sullivan County Government Center
 100 North St., Monticello, NY 12701
 Phone: (845) 897-2221

REVISION TABLE			
DATE	CHANGES	DATE	CHANGES
3/25/2014	Combined 118-11.5-1 into 118-11.6		
4/26/2007	Subdivided 118-6-3.1		
3/27/2007	D/L 3187/372 split 118-10-2.2 into 2.2 & 2.3		
3/24/2006	Split 118-6-3		

SPECIAL DISTRICTS							
TYPE	SYMBOL	NAME	ARLM NO.	TYPE	SYMBOL	NAME	ARLM NO.
SCHOOL	SCH	MONTICELLO	484601				
FIRE	FD	MONTICELLO JOINT FIRE DISTRICT	FD109				
LIBRARY	LD	E.B. CRAWFORD MEM. LIB.	LD903				

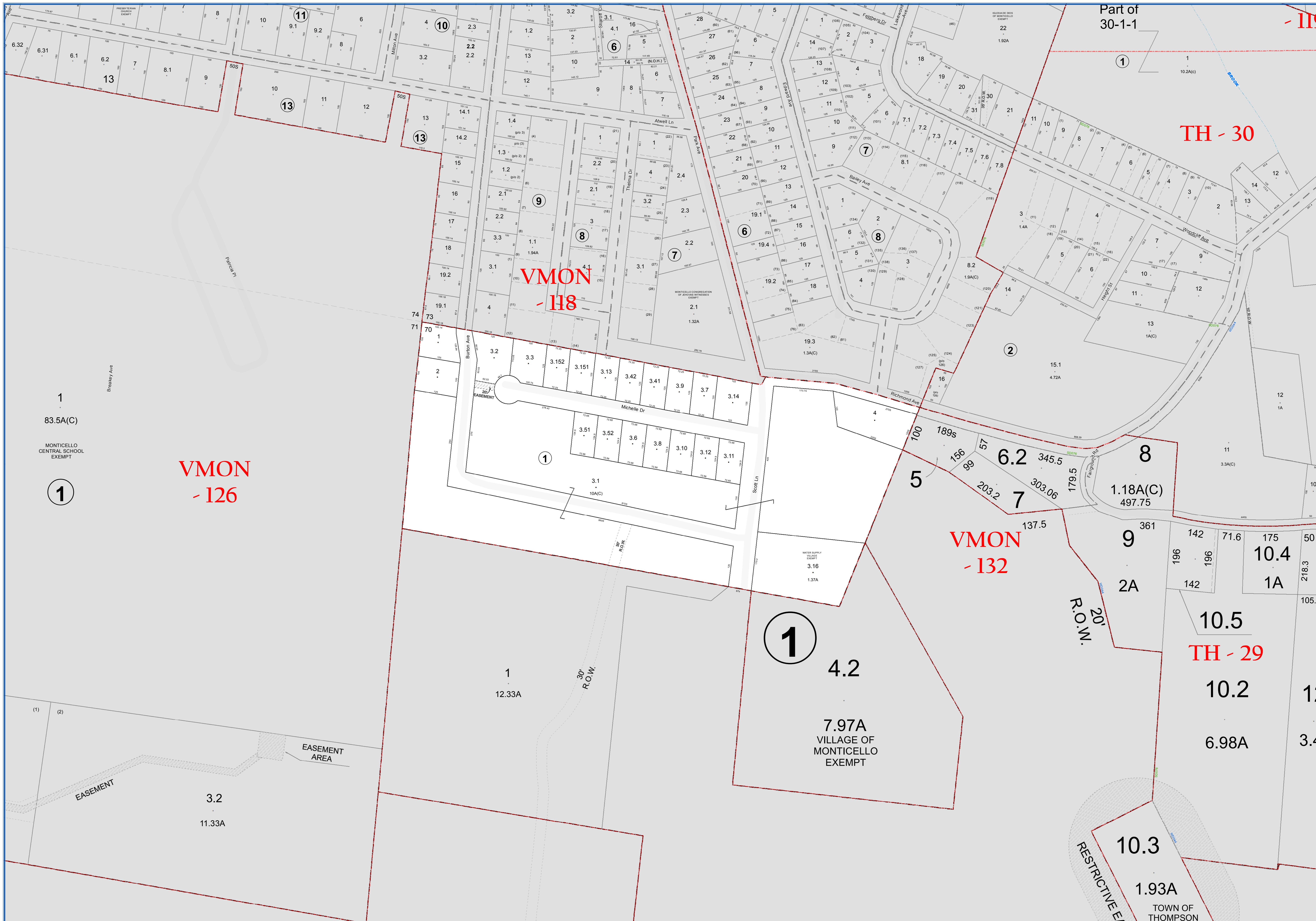
LEGEND	
STATE OR COUNTY LINE	TAX MAP BLOCK NO.
CITY TOWN OR VILLAGE LINE	FILED PLAN LOT NO.
BOUNDARY	FILED PLAN BLOCK NO.
SPECIAL DISTRICT LINE	TAX MAP LOT NO.
EASEMENT LINE	AREA (From Deed)
PROPERTY LINE	AREA (Callaway)
FILED PLAN LOT LINE	DIMENSION (From Deed)
PATENT LINE	DIMENSION (Search)
MATCHLINE	STREAM



VILLAGE OF MONTICELLO
 SULLIVAN COUNTY, NEW YORK
 North American datum 1983, State Plane New York East Feet

Photo No: 8-106-107 Date of Map: 1/17/1998
 Date of Photo: 6/5/1994 Scale: 1" = 100'
 Section No: 118

Current to: 10/18/2018



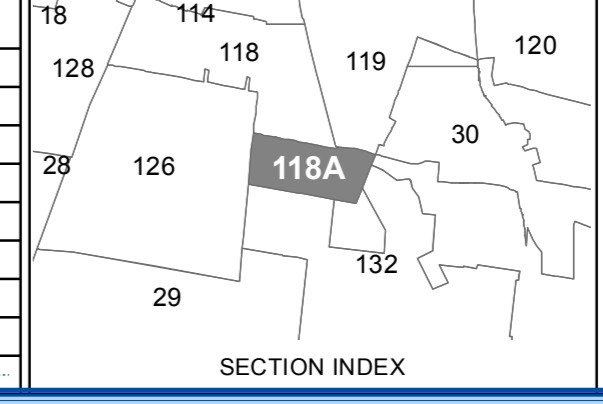
SULLIVAN COUNTY TAX MAP DEPARTMENT
 FOR TAX PURPOSES ONLY
 NOT TO BE USED FOR CONVEYANCE

Office of Real Property Services
 Sullivan County Government Center
 100 North St., Monticello, NY 12701
 Phone: (845) 897-2221

REVISION TABLE			
DATE	CHANGES	DATE	CHANGES
11/3/2004			
10/23/1998			

SPECIAL DISTRICTS			
TYPE	SYMBOL	NAME	ARLM NO.
SCHOOL	SCH	MONTICELLO	484601
FIRE	FD	MONTICELLO JOINT FIRE DISTRICT	FD709
LIBRARY	LD	E.B. CRAWFORD MEM. LIB.	LD902

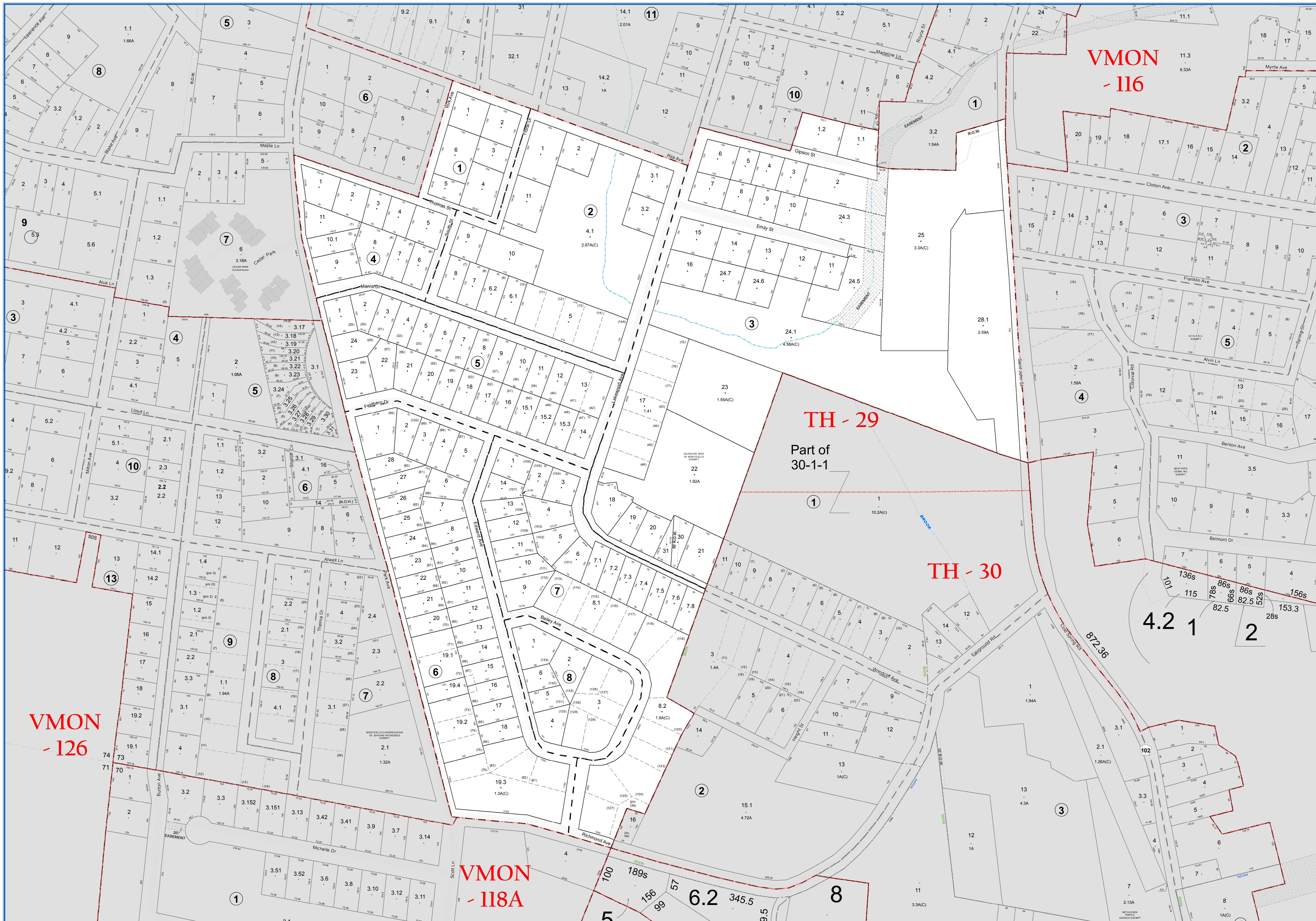
LEGEND	
STATE OR COUNTY LINE	TAX MAP BLOCK NO.
CITY/TOWN OR VILLAGE LINE	FILED PLAN LOT NO.
BLOCK LIMIT	FILED PLAN BLOCK NO.
SPECIAL DISTRICT LINE	TAX MAP LOT NO.
EASEMENT LINE	AREA (From Deed)
PROPERTY LINE	AREA (Calculated)
FILED PLAN LOT LINE	DIMENSION (From Deed)
PATENT LINE	DIMENSION (Survey)
MATCH LINE	STREAM



VILLAGE OF MONTICELLO
 SULLIVAN COUNTY, NEW YORK
 North American datum 1983, State Plane New York East Feet

Photo No: 6-106-107 Date of Map: 10/21/1994
 Date of Photo: 6/5/1994 Scale: 1" = 100'
 Section No: 118A

Current to: 10/18/2018



**VMON
-126**

**VMON
-118A**

TH - 29

TH - 30

**VMON
-116**

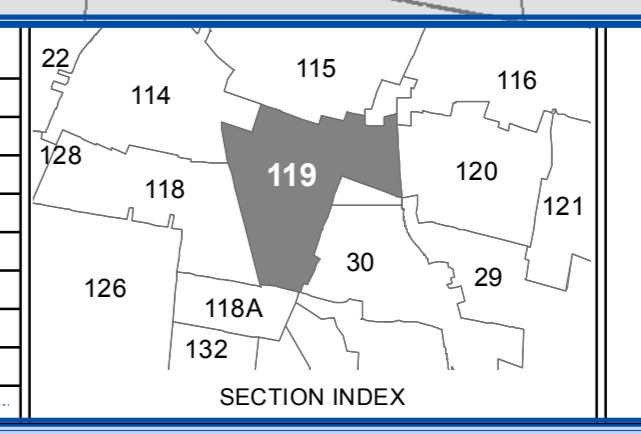
**SULLIVAN COUNTY
TAX MAP DEPARTMENT**
FOR TAX PURPOSES ONLY
NOT TO BE USED FOR CONVEYANCE
LEGEND APPLIES ONLY TO THE
UNSHADED PORTION OF THE MAP
North American Datum 1983, New York East

**Sullivan
COUNTY CATSKILLS**
Municipality of Opportunity
Office of Real Property Services
Sullivan County Government Center
100 North St., Monticello, NY 12701
Phone: (849) 897-2221

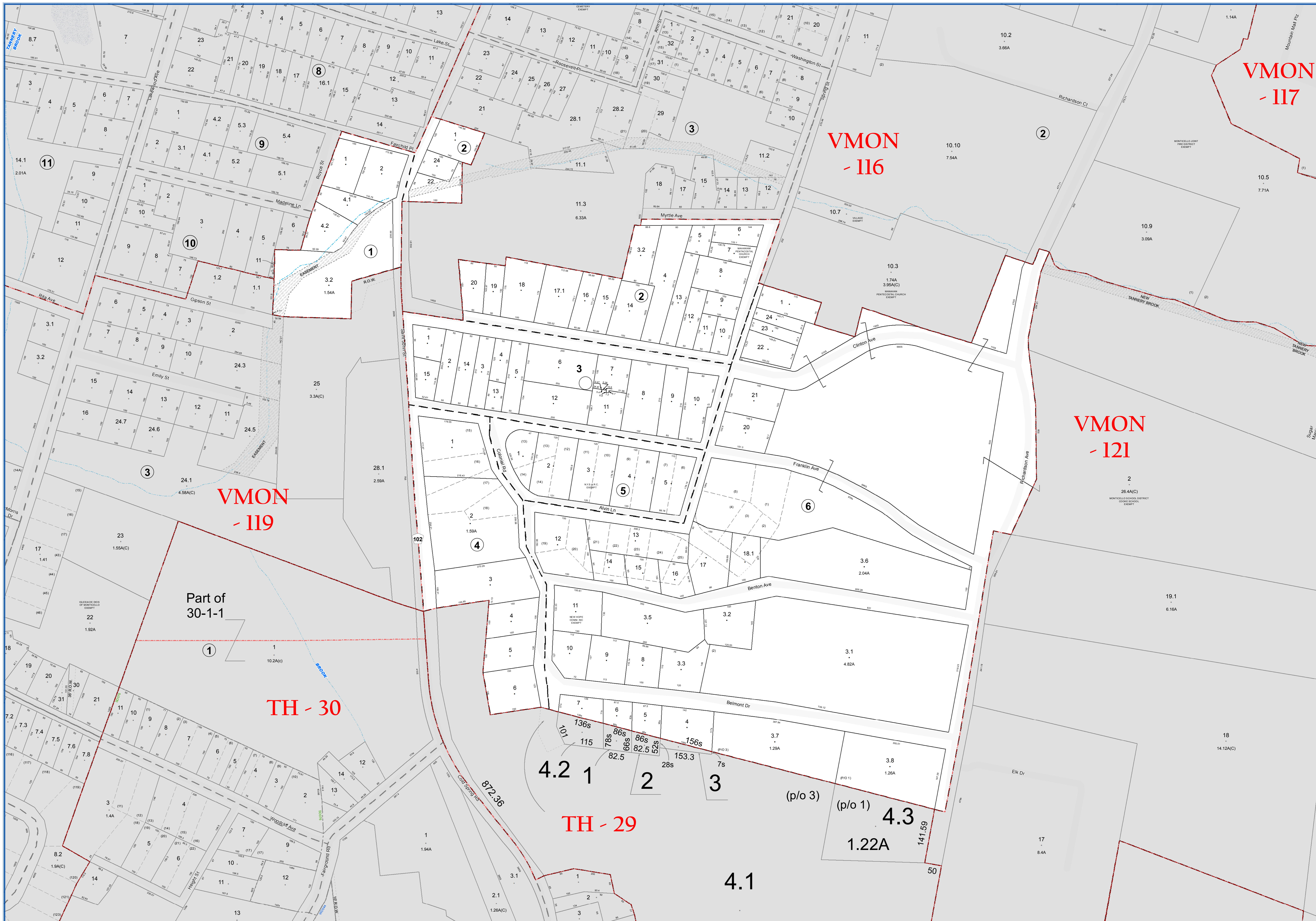
REVISION TABLE	
DATE	CHANGES
9/8/2005	
5/19/2008	
5/19/2008	
9/22/1990	
9/23/1998	
2/25/1998	
5/22/1997	
5/8/1996	

SPECIAL DISTRICTS			
TYPE	SYMBOL	NAME	ARL.M. NO.
SCHOOL	SCH	MONTICELLO	484601
FIRE	FD	MONTICELLO JOINT FIRE DISTRICT	FD709
LIBRARY	LD	E.B. CRAWFORD MEM. LIB.	LD003
SEWER	SD	COLD SPRING ROAD	SD076

LEGEND	
STATE OR COUNTY LINE	---
CITY/TOWN OR VILLAGE LINE	---
BLOCK/LIMIT	---
FILED PLAN BLOCK NO.	---
TAX MAP BLOCK NO.	---
SPECIAL DISTRICT LINE	---
EASEMENT LINE	---
PROPERTY LINE	---
FILED PLAN LOT LINE	---
PATENT LINE	---
MATCH LINE	---
TAX MAP BLOCK NO.	(C)
FILED PLAN LOT NO.	(P)
TAX MAP BLOCK NO.	(B)
TAX MAP LOT NO.	(L)
AREA (From Deed)	13.6A
AREA (Callaway)	14.2A(C)
DIMENSION (From Deed)	2.6
DIMENSION (Scribed)	079
STREAM	---



**TAX MAP
VILLAGE OF MONTICELLO**
SULLIVAN COUNTY, NEW YORK
North American datum 1983, State Plane New York East Feet
Photo No: 6-106-107 Date of Map: 12/30/1994
Date of Photo: 6/5/1994 Scale: 1" = 100'
Section No.: 119
Current to: 10/18/2018



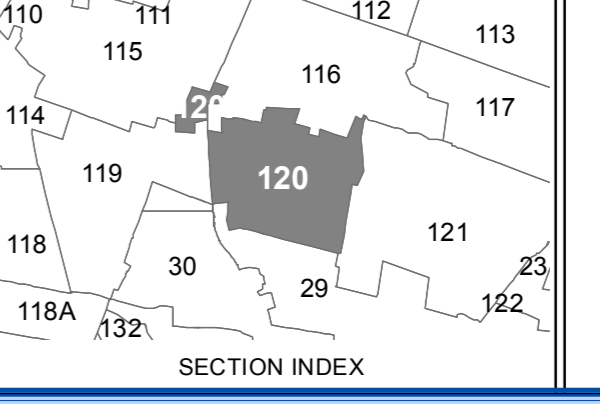
SULLIVAN COUNTY TAX MAP DEPARTMENT
 FOR TAX PURPOSES ONLY
 NOT TO BE USED FOR CONVEYANCE
 LEGEND APPLIES ONLY TO THE UNSHADED PORTION OF THE MAP
 North American Datum 1983, New York East

Sullivan COUNTY CATSKILLS
 Municipality of Opportunity
 Office of Real Property Services
 Sullivan County Government Center
 100 North St., Monticello, NY 12701
 Phone: (845) 897-2221

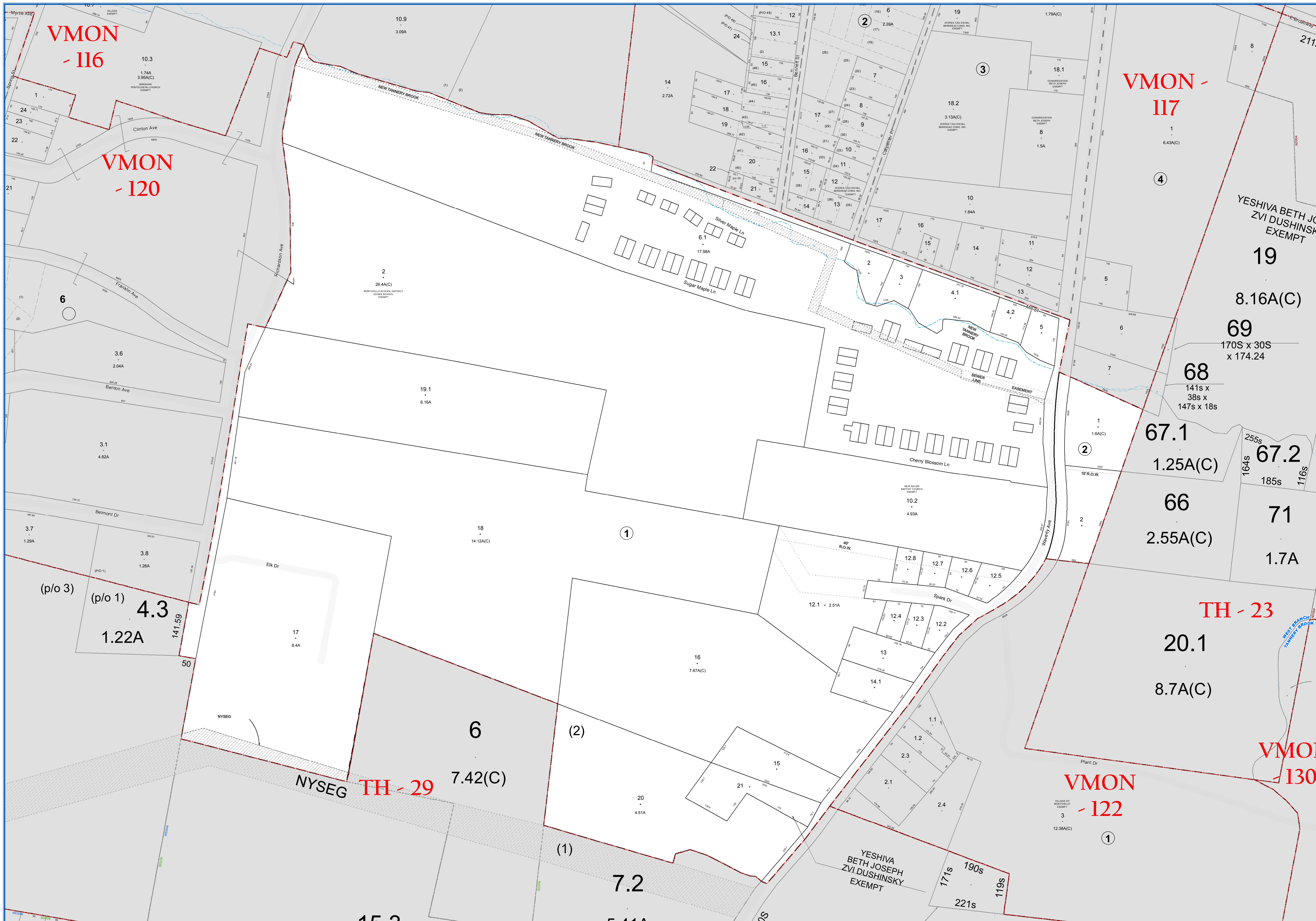
REVISION TABLE			
DATE	CHANGES	DATE	CHANGES
9/8/2005			
11/19/2004			
6/19/2000			
9/23/1990			
9/23/1996			
2/25/1998			
5/22/1997			
5/9/1996			

SPECIAL DISTRICTS			
TYPE	SYMBOL	NAME	ARL/M NO.
SCHOOL	SCH	MONTICELLO	484601
FIRE	FD	MONTICELLO JOINT FIRE DISTRICT	FD109
LIBRARY	LD	E.B. CRAWFORD MEM. LIB.	LD903

LEGEND	
STATE OR COUNTY LINE	TAX MAP BLOCK NO.
CITY/TOWN OR VILLAGE LINE	FILED PLAN LOT NO.
BLOCK LIMIT	FILED PLAN BLOCK NO.
SPECIAL DISTRICT LINE	TAX MAP LOT NO.
EASEMENT LINE	AREA (From Deed)
PROPERTY LINE	AREA (Calculated)
FILED PLAN LOT LINE	AREA (From Deed)
PATENT LINE	DIMENSION (Square)
MATCH LINE	STREAM



VILLAGE OF MONTICELLO
 SULLIVAN COUNTY, NEW YORK
 North American datum 1983, State Plane New York East Feet
 Photo No: 6-106-107 Date of Map: 12/14/1994
 Date of Photo: 6/5/1994 Scale: 1" = 100'
 Section No: 120
 Current to: 10/18/2018



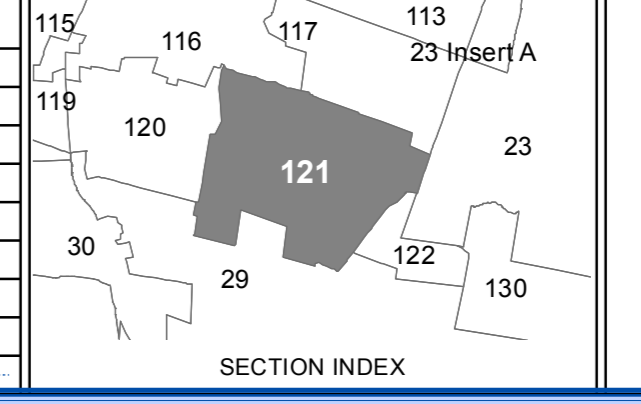
SULLIVAN COUNTY TAX MAP DEPARTMENT
 FOR TAX PURPOSES ONLY
 NOT TO BE USED FOR CONVEYANCE
 LEGEND APPLIES ONLY TO THE UNSHADED PORTION OF THE MAP
 North American Datum 1983, New York East

Sullivan County Catskills
 Office of Real Property Services
 Sullivan County Government Center
 100 North St, Monticello, NY 12701
 Phone: (845) 897-2221

REVISION TABLE	
DATE	CHANGES
2/28/2017	Combo: 120-6-25, 121-1-6.1, 1.1, 1.2, 6.2, 6.3, 7, 8, n.d. 48201964
2/28/2017	Combo: 120-6-25, 121-1-6.1, 1.1, 1.2, 6.2, 6.3, 7, 8, n.d. 48201964
2/28/2017	Combo: 120-6-25, 121-1-6.1, 1.1, 1.2, 6.2, 6.3, 7, 8, n.d. 48201964
2/28/2017	Combo: 120-6-25, 121-1-6.1, 1.1, 1.2, 6.2, 6.3, 7, 8, n.d. 48201964
2/28/2017	Combo: 120-6-25, 121-1-6.1, 1.1, 1.2, 6.2, 6.3, 7, 8, n.d. 48201964
2/28/2017	Combo: 120-6-25, 121-1-6.1, 1.1, 1.2, 6.2, 6.3, 7, 8, n.d. 48201964
2/28/2017	Combo: 120-6-25, 121-1-6.1, 1.1, 1.2, 6.2, 6.3, 7, 8, n.d. 48201964
2/28/2017	Combo: 120-6-25, 121-1-6.1, 1.1, 1.2, 6.2, 6.3, 7, 8, n.d. 48201964

SPECIAL DISTRICTS			
TYPE	SYMBOL	NAME	ARL.M. NO.
SCHOOL	SCH	MONTICELLO	484661
LIBRARY	LD	E.B. CRAWFORD MEM. LIB.	LD003

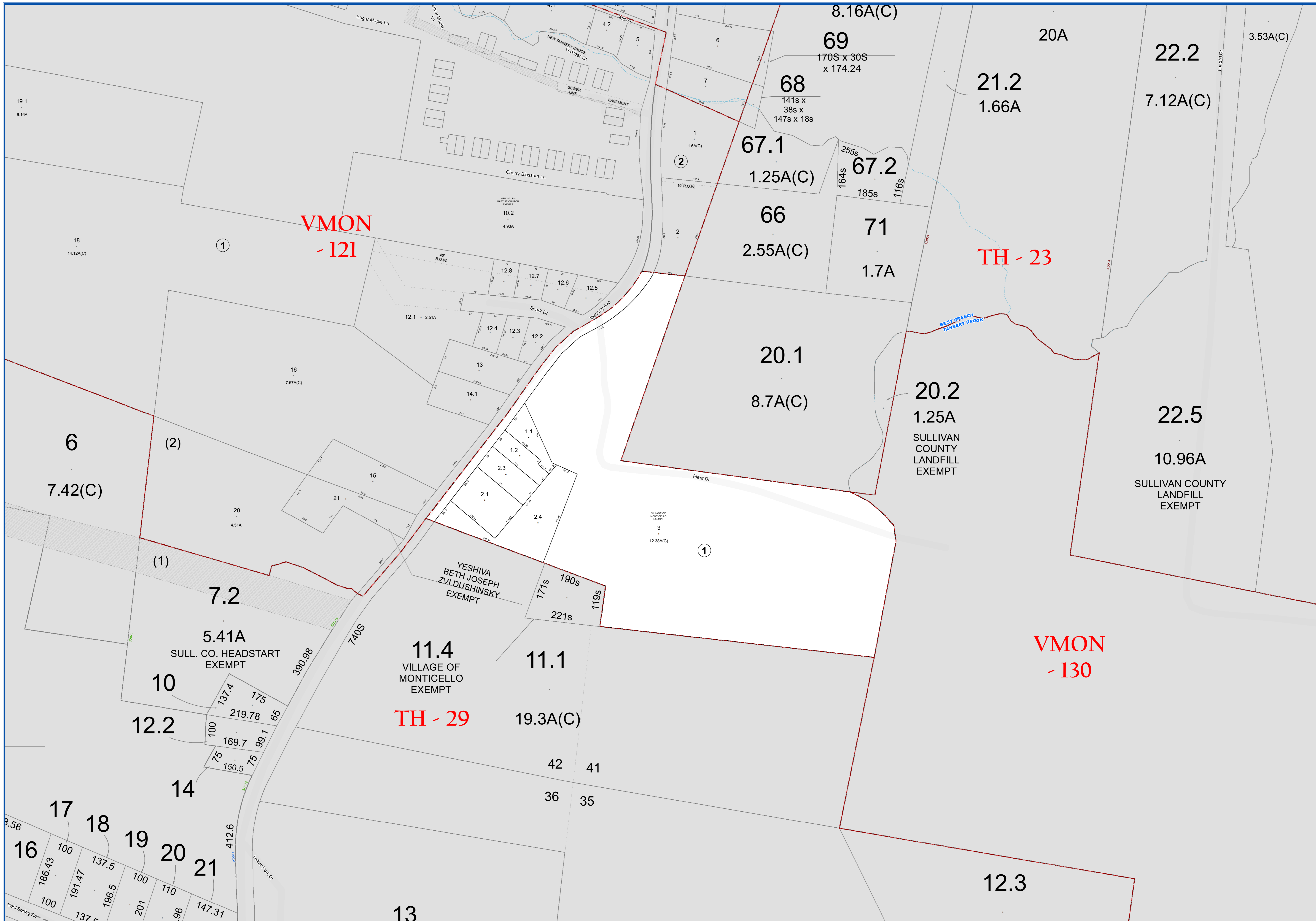
LEGEND	
SYMBOL	DESCRIPTION
(1)	TAX MAP BLOCK NO.
(2)	FILED PLAN LOT NO.
(3)	FILED PLAN BLOCK NO.
(4)	TAX MAP LOT NO.
(5)	AREA (From Deed)
(6)	AREA (Saluband)
(7)	DIMENSION (From Deed)
(8)	DIMENSION (Scribed)
(9)	STREAM



VILLAGE OF MONTICELLO
 SULLIVAN COUNTY, NEW YORK
 North American datum 1983, State Plane New York East Feet

Photo No: 6-106-107 Date of Map: 1/9/1995
 Date of Photo: 6/5/1994 Scale: 1" = 100'
 Section No: 121

Current to: 10/18/2018



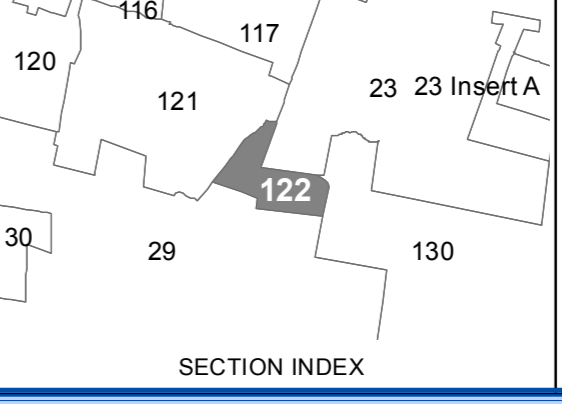
SULLIVAN COUNTY TAX MAP DEPARTMENT
 FOR TAX PURPOSES ONLY
 NOT TO BE USED FOR CONVEYANCE
 LEGEND APPLIES ONLY TO THE UNSHADED PORTION OF THE MAP
 North American Datum 1983, New York East

Sullivan COUNTY CATSKILLS
 Municipality of Opportunity
 Office of Real Property Services
 Sullivan County Government Center
 100 North St., Monticello, NY 12701
 Phone: (845) 837-2221

REVISION TABLE			
DATE	CHANGES	DATE	CHANGES
9/8/2005			
11/19/2004			
02/21/1998			
02/21/1997			
10/16/1996			
05/01/1996			

SPECIAL DISTRICTS			
TYPE	SYMBOL	NAME	ARLM NO.
FIRE	FD	MONTICELLO JOINT FIRE DISTRICT	FD109
SCHOOL	SCH	MONTICELLO	484661
LIBRARY	LD	E.B. CRAWFORD MEM. LIB.	LD003

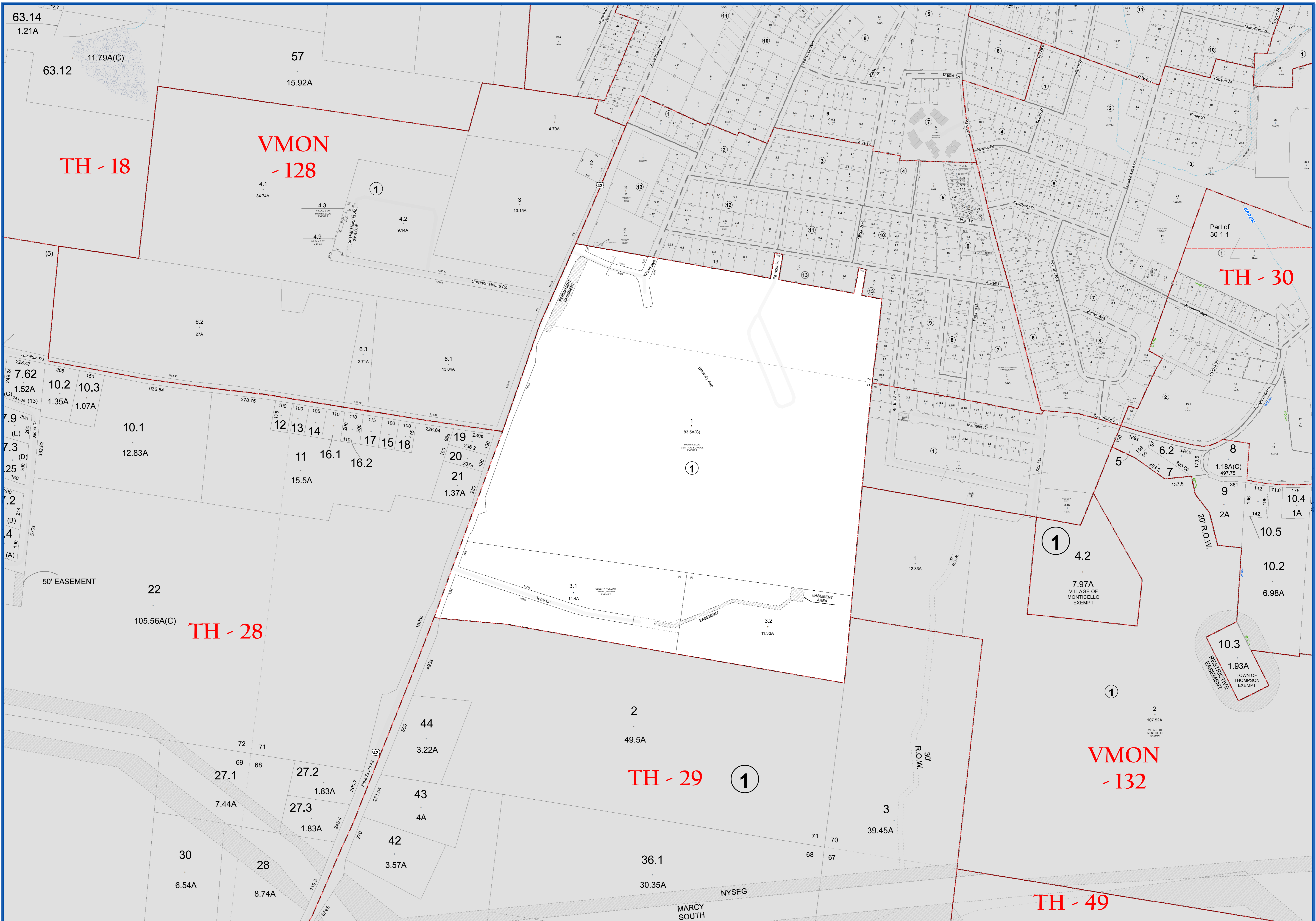
LEGEND	
STATE OR COUNTY LINE	TAX MAP BLOCK NO.
CITY/TOWN OR VILLAGE LINE	FILED PLAN LOT NO.
BLOCK LIMIT	FILED PLAN BLOCK NO.
SPECIAL DISTRICT LINE	TAX MAP LOT NO.
EASEMENT LINE	AREA (From Deed)
PROPERTY LINE	AREA (Calculated)
FILED PLAN LOT LINE	DIMENSION (From Deed)
PATENT LINE	DIMENSION (Survey)
MATCH LINE	STREAM



VILLAGE OF MONTICELLO
 SULLIVAN COUNTY, NEW YORK
 North American datum 1983, State Plane New York East Feet

Photo No: 6-106-107 Date of Map: 1/5/1995
 Date of Photo: 6/5/1994 Scale: 1" = 100'
 Section No: 122

Current to: 10/18/2018



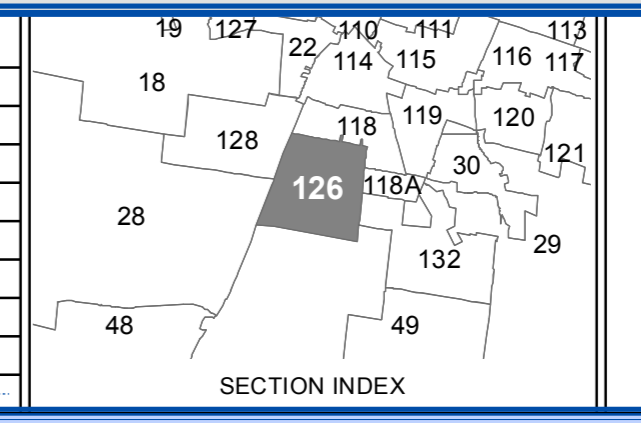
SULLIVAN COUNTY TAX MAP DEPARTMENT
 FOR TAX PURPOSES ONLY
 NOT TO BE USED FOR CONVEYANCE
 LEGEND APPLIES ONLY TO THE UNSHADED PORTION OF THE MAP
 North American Datum 1983, New York East

Sullivan County Catskills
 Municipality of Opportunity
 Office of Real Property Services
 Sullivan County Government Center
 100 North St, Monticello, NY 12701
 Phone: (845) 897-2221

REVISION TABLE			
DATE	CHANGES	DATE	CHANGES
7/23/2009	Combine 126-1-5 with 3.1		
2/11/2009	Subdivide 126-1-3 Map # 12-002		

SPECIAL DISTRICTS			
TYPE	SYMBOL	NAME	ARLM NO.
FIRE	FD	MONTICELLO JOINT FIRE DISTRICT	FD109
SCHOOL	SCH	MONTICELLO	4846611
LIBRARY	LD	E.B. CRAWFORD MEM. LIB.	LD003

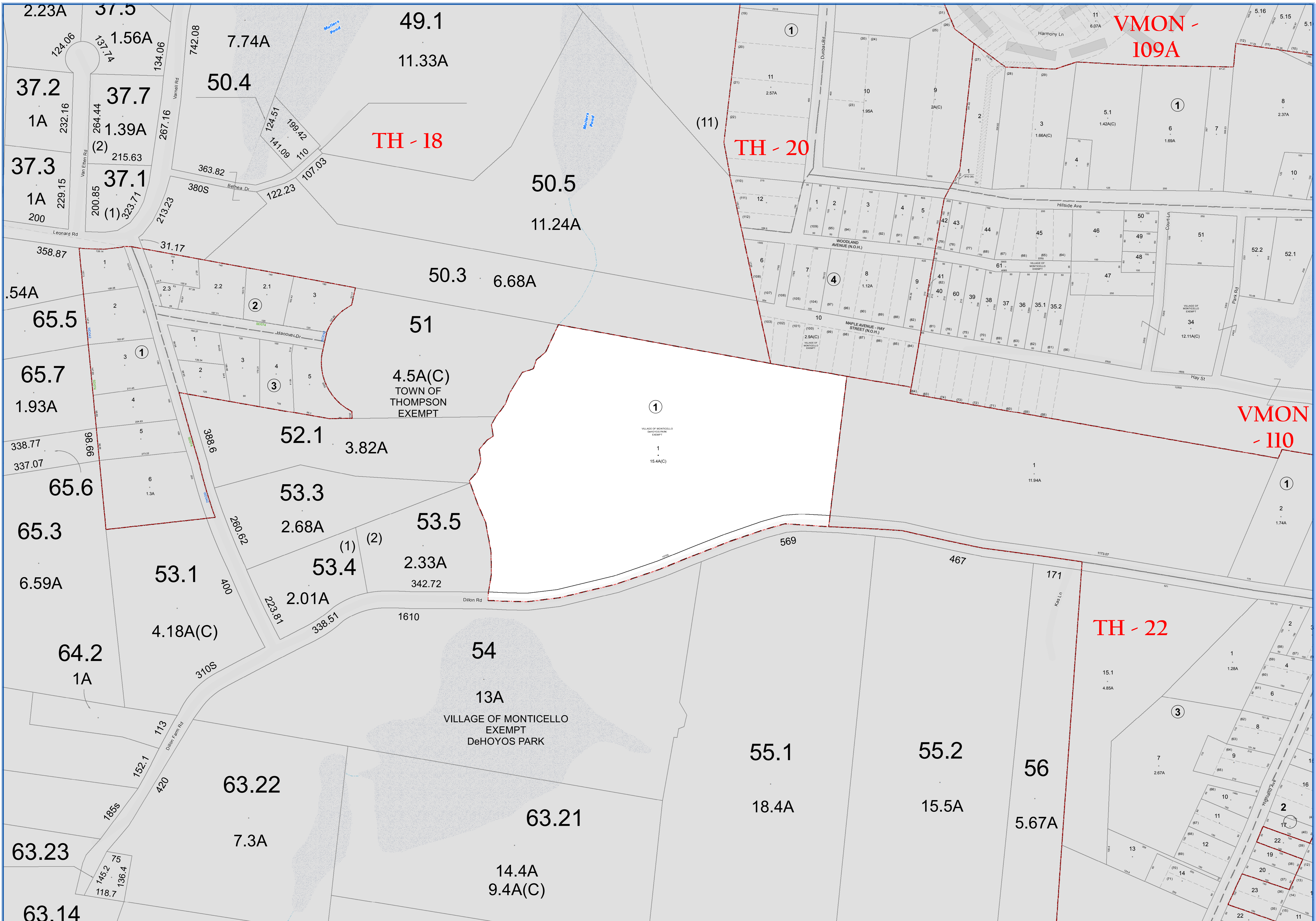
LEGEND	
STATE OR COUNTY LINE	TAX MAP BLOCK NO.
CITY/TOWN OR VILLAGE LINE	FILED PLAN LOT NO.
BLOCK/LIMIT	FILED PLAN BLOCK NO.
SPECIAL DISTRICT LINE	TAX MAP LOT NO.
EASEMENT LINE	AREA (From Deed)
PROPERTY LINE	AREA (Callaway)
FILED PLAN LOT LINE	DIMENSION (From Deed)
PATENT LINE	DIMENSION (Search)
MATCH LINE	STREAM



VILLAGE OF MONTICELLO
 SULLIVAN COUNTY, NEW YORK
 North American datum 1983, State Plane New York East Feet

Photo No: 6-106-107 Date of Map: 10/21/1994
 Date of Photo: 6/5/1994 Scale: 1" = 200'
 Section No: 126

Current to: 10/18/2018



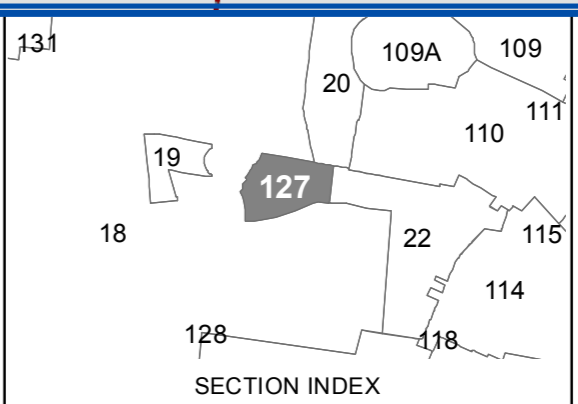
SULLIVAN COUNTY TAX MAP DEPARTMENT
 FOR TAX PURPOSES ONLY
 NOT TO BE USED FOR CONVEYANCE

Sullivan COUNTY CATSKILLS
 Municipality of Opportunity
 Office of Real Property Services
 Sullivan County Government Center
 100 North St., Monticello, NY 12701
 Phone: (849) 897-2221

REVISION TABLE			
DATE	CHANGES	DATE	CHANGES
11/16/2004			

SPECIAL DISTRICTS			
TYPE	SYMBOL	NAME	ARLM NO.
SCHOOL	SCH	MONTICELLO	484601
FIRE	FD	MONTICELLO JOINT FIRE DISTRICT	FD709
LIBRARY	LD	E.B. CRAWFORD MEM. LIB.	LD903

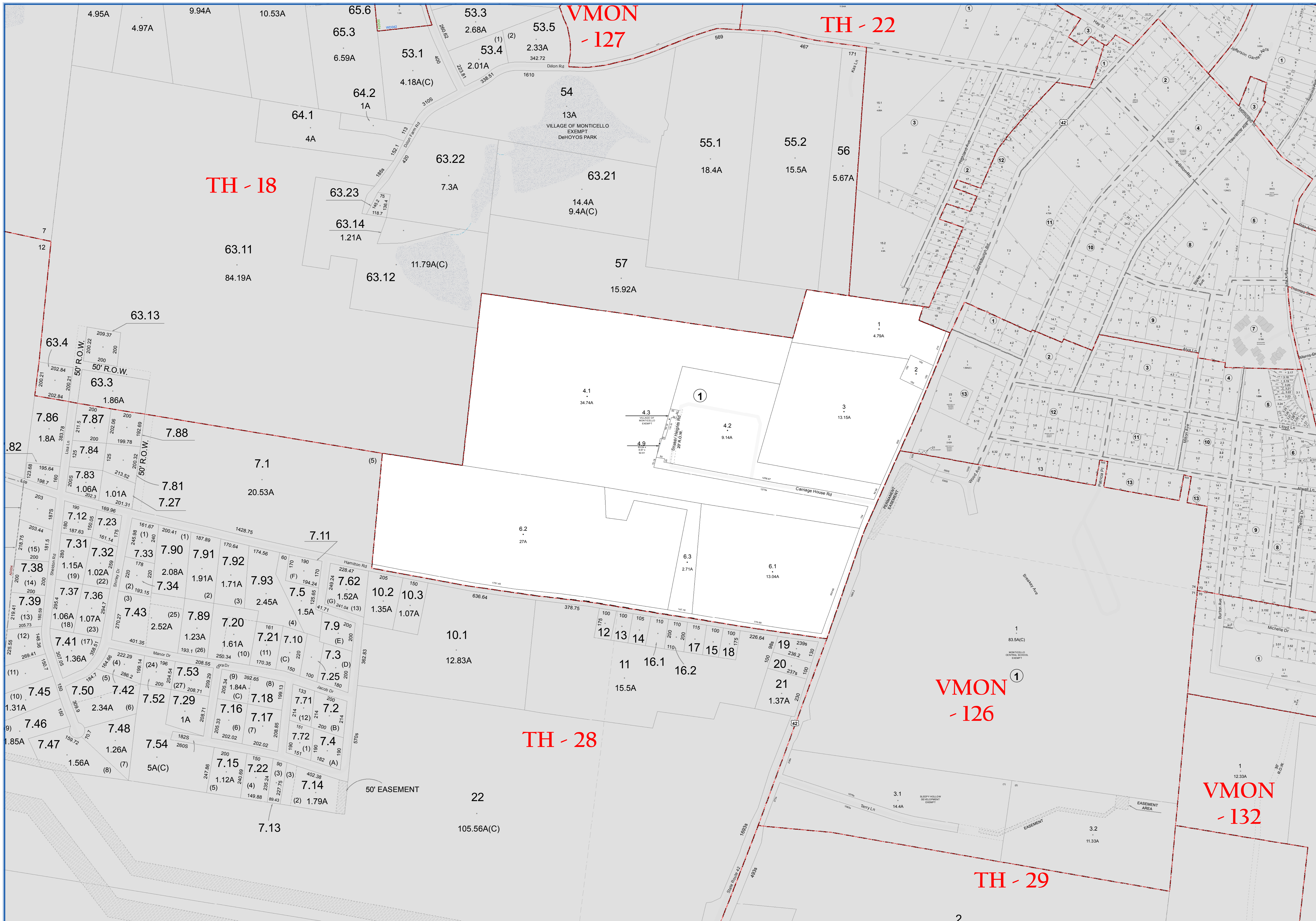
LEGEND	
STATE OR COUNTY LINE	TAX MAP BLOCK NO.
CITY/TOWN OR VILLAGE LINE	FILED PLAN LOT NO.
BLOCK LIMIT	FILED PLAN BLOCK NO.
SPECIAL DISTRICT LINE	TAX MAP LOT NO.
EASEMENT LINE	AREA (From Deed)
PROPERTY LINE	AREA (Calculated)
FILED PLAN LOT LINE	DIMENSION (From Deed)
PATENT LINE	DIMENSION (Scanned)
MATCH LINE	STREAM



VILLAGE OF MONTICELLO
 SULLIVAN COUNTY, NEW YORK
 North American datum 1983, State Plane New York East Feet

Photo No: 8-106-107 Date of Map: 11/7/1994
 Date of Photo: 6/5/1994 Scale: 1" = 100'
 Section No: 127

TAX MAP
 Current to: 10/18/2018



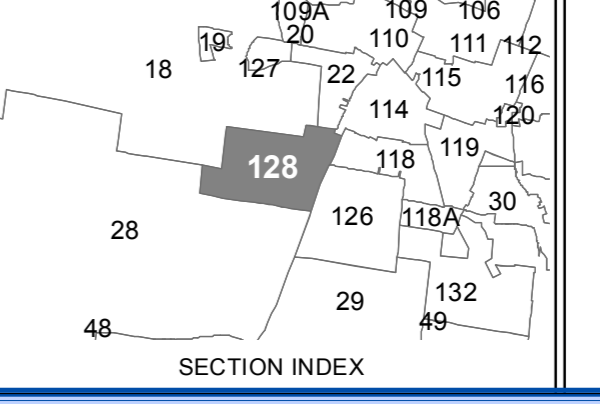
SULLIVAN COUNTY TAX MAP DEPARTMENT
 FOR TAX PURPOSES ONLY
 NOT TO BE USED FOR CONVEYANCE
 LEGEND APPLIES ONLY TO THE UNSHADED PORTION OF THE MAP
 North American Datum 1983, New York East

Sullivan COUNTY CATSKILLS
 Municipality of Opportunity
 Office of Real Property Services
 Sullivan County Government Center
 100 North St., Monticello, NY 12701
 Phone: (849) 897-2221

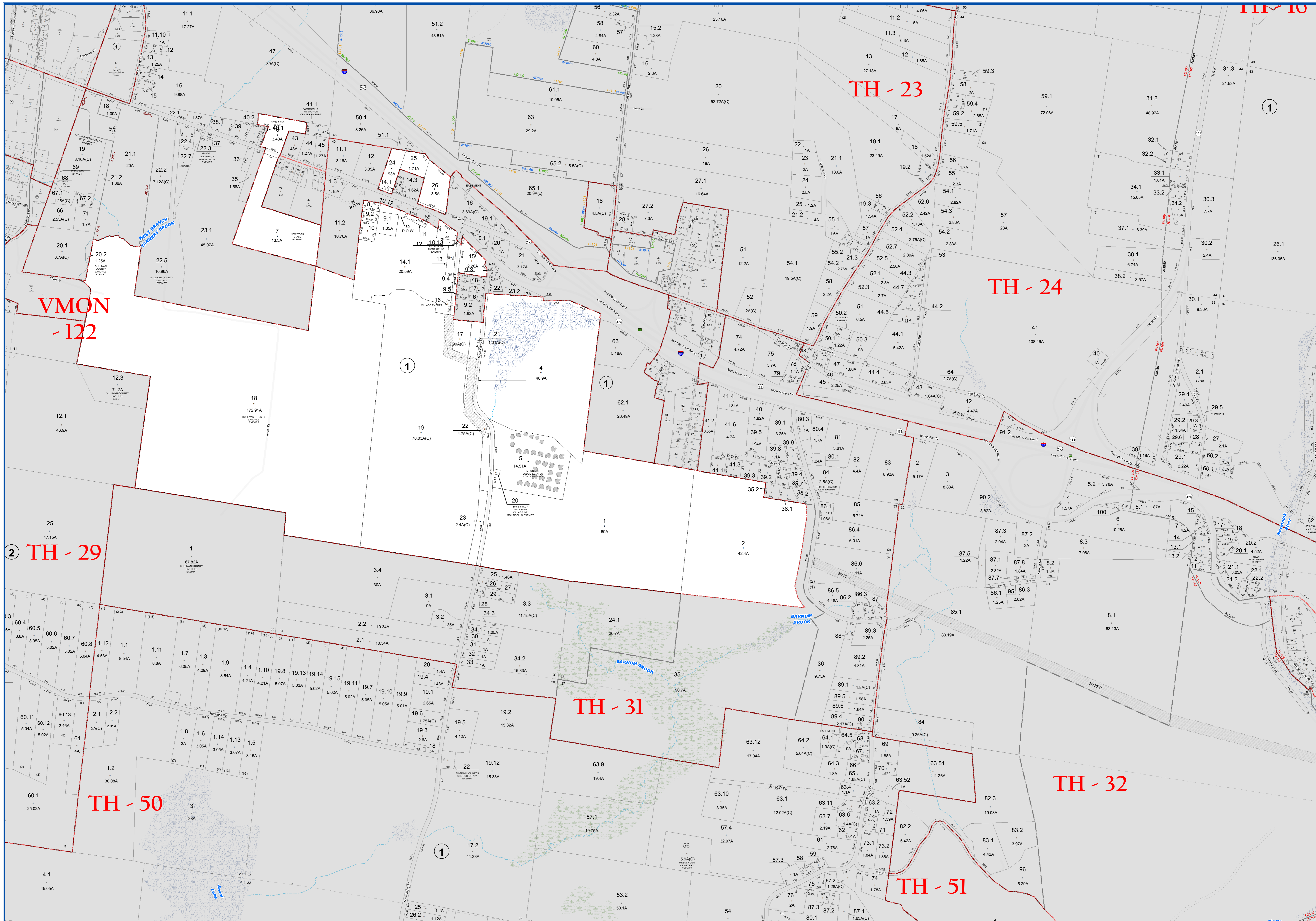
REVISION TABLE			
DATE	CHANGES	DATE	CHANGES
6/19/2000			
5/23/1999			
5/23/1997			
5/6/1996			

SPECIAL DISTRICTS			
TYPE	SYMBOL	NAME	ARLID NO.
SCHOOL	SCH	MONTICELLO	484601
FIRE	FD	MONTICELLO JOINT FIRE DISTRICT	FD109
LIBRARY	LD	E.B. CRAWFORD MEM. LIB.	LD503

LEGEND	
STATE OR COUNTY LINE	TAX MAP BLOCK NO.
CITY/TOWN OR VILLAGE LINE	FILED PLAN LOT NO.
BLOCK LIMIT	FILED PLAN BLOCK NO.
SPECIAL DISTRICT LINE	TAX MAP LOT NO.
EASEMENT LINE	AREA (From Deed)
PROPERTY LINE	AREA (Callaway)
FILED PLAN LOT LINE	DIMENSION (From Deed)
PATENT LINE	DIMENSION (Survey)
MATCH LINE	STREAM



VILLAGE OF MONTICELLO
 SULLIVAN COUNTY, NEW YORK
 North American datum 1983, State Plane New York East Feet
 Photo No: 6-106-107 Date of Map: 10/24/1994
 Date of Photo: 6/5/1994 Scale: 1" = 200'
 Section No: 128
 Current to: 10/18/2018



SULLIVAN COUNTY TAX MAP DEPARTMENT
 FOR TAX PURPOSES ONLY
 NOT TO BE USED FOR CONVEYANCE

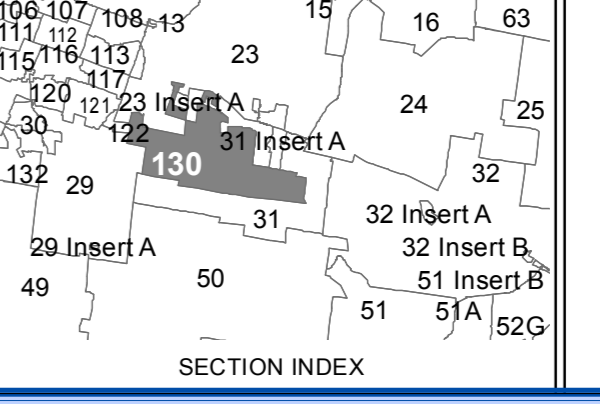
LEGEND APPLIES ONLY TO THE UNSHADED PORTION OF THE MAP

Office of Real Property Services
 Sullivan County Government Center
 100 North St., Monticello, NY 12701
 Phone: (849) 897-2221

REVISION TABLE	
DATE	CHANGES
3/20/16	Annexation of 31-1-14.2 into Vill n/k/a 130-1-25
3/22/2016	Annexed TH 31-1-13 into VMON N/K/A 130-1-24
3/26/2016	Corrected 130-1-14.2 w/ 19
2/25/2015	Lot Imp. # 14-261 for 130-1-14, 14.1, 14.2
2/26/2014	31-1-10.3 annexed to Village
2/26/2014	31-1-10.3 annexed to Village
2/26/2014	31-1-9.4 annexed to village
9/8/2005	

SPECIAL DISTRICTS			
TYPE	SYMBOL	NAME	ARL.M. NO.
SCHOOL	SGH	MONTICELLO	484601
FIRE	FD	MONTICELLO JOINT FIRE DISTRICT	FD109
LIBRARY	LD	E.B. CRAWFORD MEM. LIB.	LD003

LEGEND	
STATE OR COUNTY LINE	TAX MAP BLOCK NO.
CITY/TOWN OR VILLAGE LINE	FLEED PLAN LOT NO.
BLOCK/LINE	FLEED PLAN BLOCK NO.
SPECIAL DISTRICT LINE	TAX MAP LOT NO.
EASEMENT LINE	AREA (From Deed)
PROPERTY LINE	AREA (Callaway)
FLEED PLAN LOT LINE	DIMENSION (From Deed)
PATENT LINE	DIMENSION (Search)
MATCHLINE	STREAM



VILLAGE OF MONTICELLO
 SULLIVAN COUNTY, NEW YORK
 North American datum 1983, State Plane New York East Feet

Photo No: 8-106-107 Date of Map: 11/7/1994
 Date of Photo: 6/5/1994 Scale: 1" = 400'
 Section No: 130

Current to: 10/18/2018

VMON -128

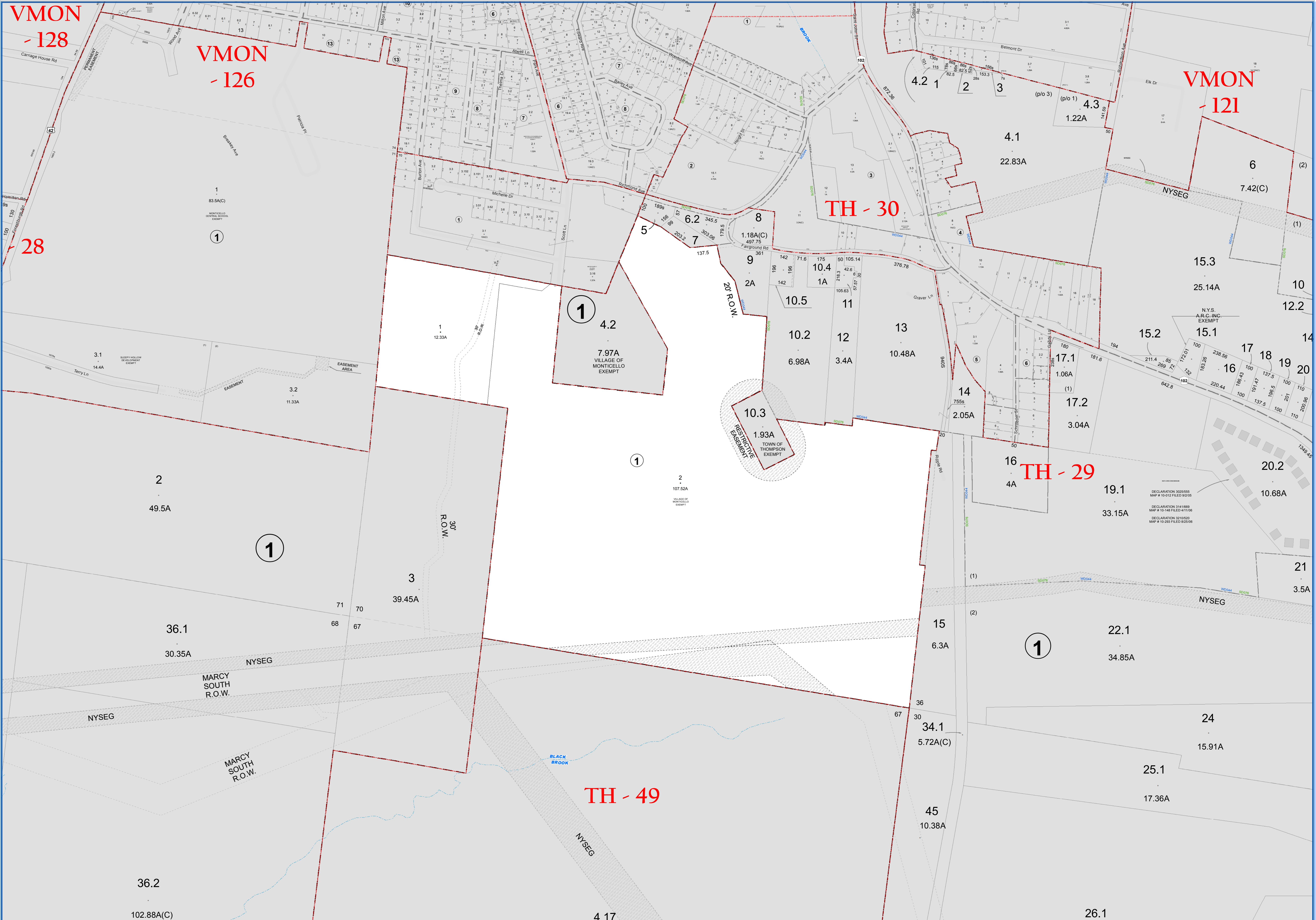
VMON -126

VMON -121

TH - 30

TH - 29

TH - 49



SULLIVAN COUNTY TAX MAP DEPARTMENT
 FOR TAX PURPOSES ONLY
 NOT TO BE USED FOR CONVEYANCE

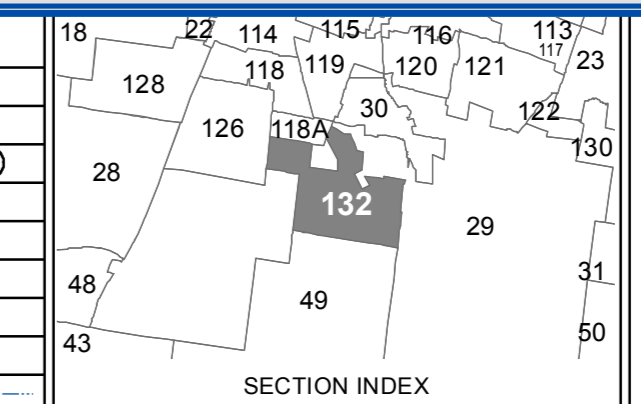
LEGEND APPLIES ONLY TO THE UNSHADED PORTION OF THE MAP

Office of Real Property Services
 Sullivan County Government Center
 100 North St, Monticello, NY 12701
 Phone: (845) 897-2221

REVISION TABLE			
DATE	CHANGES	DATE	CHANGES
10/23/1996			
10/27/1994			

SPECIAL DISTRICTS			
TYPE	SYMBOL	NAME	ARLM NO.
FIRE	FD	MONTICELLO JOINT FIRE DISTRICT	FD109
SCHOOL	SCH	MONTICELLO	484691
LIBRARY	LD	E.B. CRAWFORD MEM. LIB.	LD903

LEGEND	
STATE OR COUNTY LINE	TAX MAP BLOCK NO.
CITY/TOWN OR VILLAGE LINE	FILED PLAN LOT NO.
BLOCK/LIMIT	FILED PLAN BLOCK NO.
SPECIAL DISTRICT LINE	TAX MAP LOT NO.
EASEMENT LINE	AREA (From Deed)
PROPERTY LINE	AREA (All other)
FILED PLAN LOT LINE	DIMENSION (From Deed)
PATENT LINE	DIMENSION (Search)
MATCH LINE	STREAM



TAX MAP
VILLAGE OF MONTICELLO
 SULLIVAN COUNTY, NEW YORK
 North American datum 1983, State Plane New York East Feet

Photo No: 6-106-107 Date of Map: 2/4/1993
 Date of Photo: 6/5/1994 Scale: 1" = 200'
 Section No: 132

Current to: 10/18/2018