

MA-6

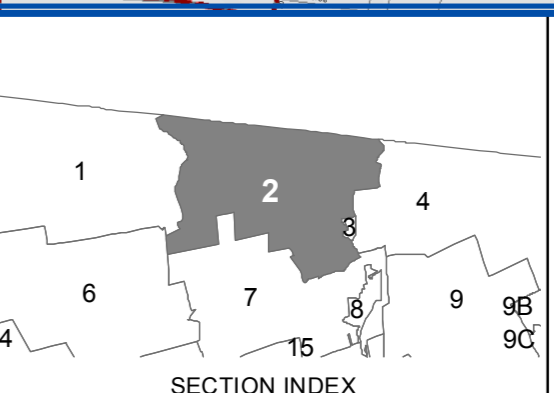
**SULLIVAN COUNTY
TAX MAP DEPARTMENT**
FOR TAX PURPOSES ONLY
NOT TO BE USED FOR CONVEYANCE
LEGEND APPLIES ONLY TO THE
UNSHADED PORTION OF THE MAP
North American Datum 1983, New York East

**Sullivan
COUNTY CATSKILLS**
Municipality of Opportunities
Owned & Maintained by:
Office of Real Property Services
Sullivan County Government Center
100 North St., Monticello, NY 12701
Phone: (849) 897-2221

| REVISION TABLE | |
|----------------|--|
| DATE | CHANGES |
| 5/1/2014 | Combo 2-1-64 465.42 and Amcwplo 7-1-11 |
| 10/1/2011 | Converted to GIS format |

| SPECIAL DISTRICTS | | | |
|-------------------|--------|------------------------|----------|
| TYPE | SYMBOL | NAME | ARLM NO. |
| AGRICULTURAL | AD | AGRICULTURAL DIST. # 4 | AD004 |
| LIGHT | LT | PHILLIPSBORO | LT001 |
| FIRE | FD | SUMMITVILLE | FD080 |
| SCHOOL | SCH | ELLENVILLE | S1502 |
| FIRE | FD | MOUNTAINDALE | FD088 |

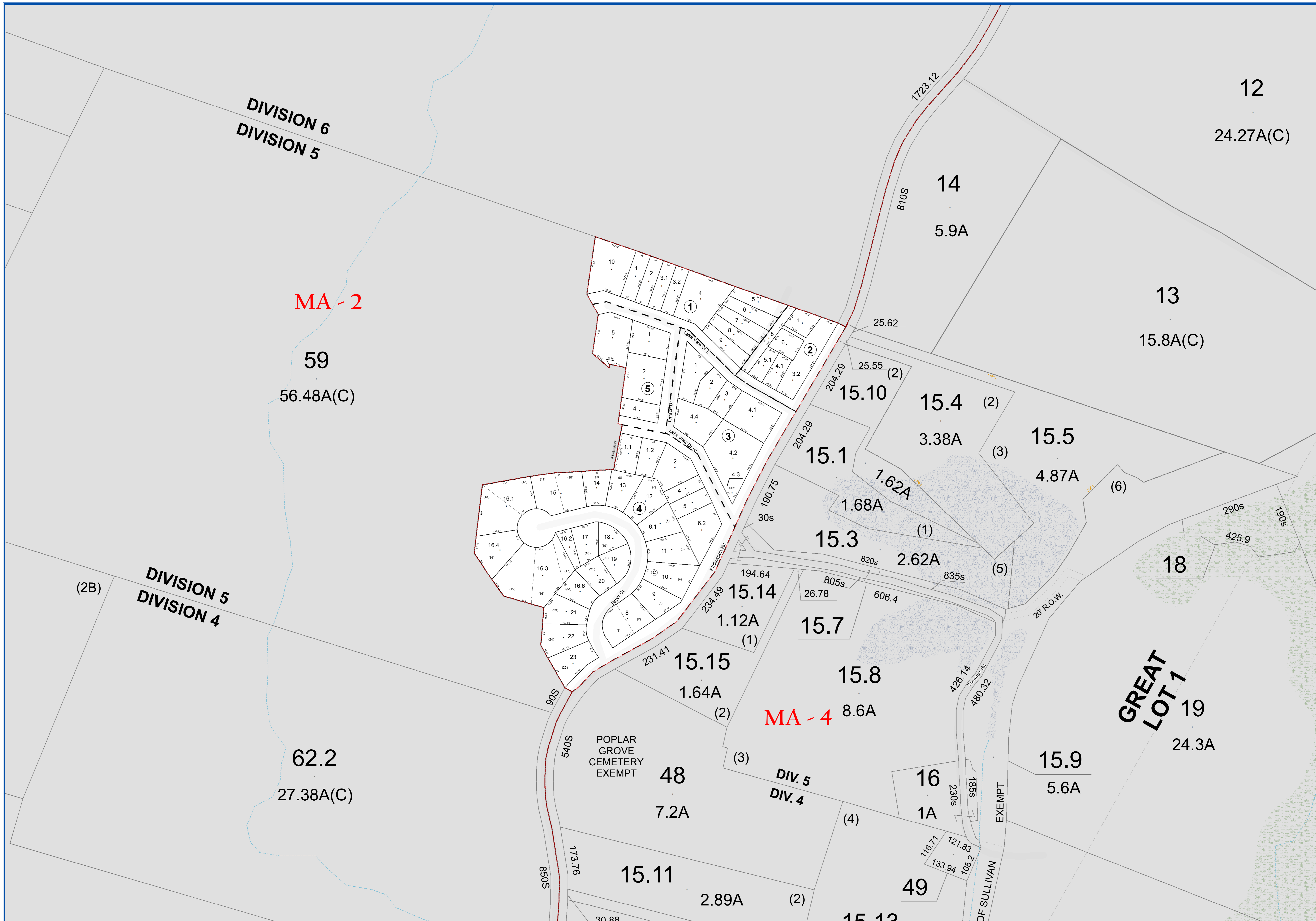
| LEGEND | |
|---------------------------|----------------------------|
| STATE OR COUNTY LINE | TAX MAP BLOCK NO. (C) |
| CITY/TOWN OR VILLAGE LINE | FILED PLAN LOT NO. (P) |
| BLOCK LIMIT | FILED PLAN BLOCK NO. (B) |
| SPECIAL DISTRICT LINE | TAX MAP LOT NO. (L) |
| EASEMENT LINE | AREA (From Deed) 13.6A |
| PROPERTY LINE | AREA (Callaway) 14.2(A)(C) |
| FILED PLAN LOT LINE | DIMENSION (From Deed) 2.6 |
| PATENT LINE | DIMENSION (Search) 079 |
| MATCH LINE | STREAM |



TOWN OF MAMAKATING
SULLIVAN COUNTY, NEW YORK
North American datum 1983, State Plane New York East Feet

Photo No: 8238239 Date of Map: 1/9/2008
Date of Photo: 6/5/1954 Scale: 1" = 400'
Section No: 2

Current to: 10/17/2018



SULLIVAN COUNTY
TAX MAP DEPARTMENT
FOR TAX PURPOSES ONLY
NOT TO BE USED FOR CONVEYANCE
LEGEND APPLIES ONLY TO THE
UNSHADED PORTION OF THE MAP
North American Datum 1983, New York East



| REVISION TABLE | | | |
|----------------|---------------------------|------|---------|
| DATE | CHANGES | DATE | CHANGES |
| 12/4/2012 | Combined 3-2-3.1 with 3.2 | | |
| 10/12/2011 | Converted to GIS format | | |

| SPECIAL DISTRICTS | | | |
|-------------------|--------|-------------|----------|
| TYPE | SYMBOL | NAME | ARLM NO. |
| FIRE | FD | SUMMITVILLE | FD080 |
| SCHOOL | SCH | ELLENVILLE | 515602 |

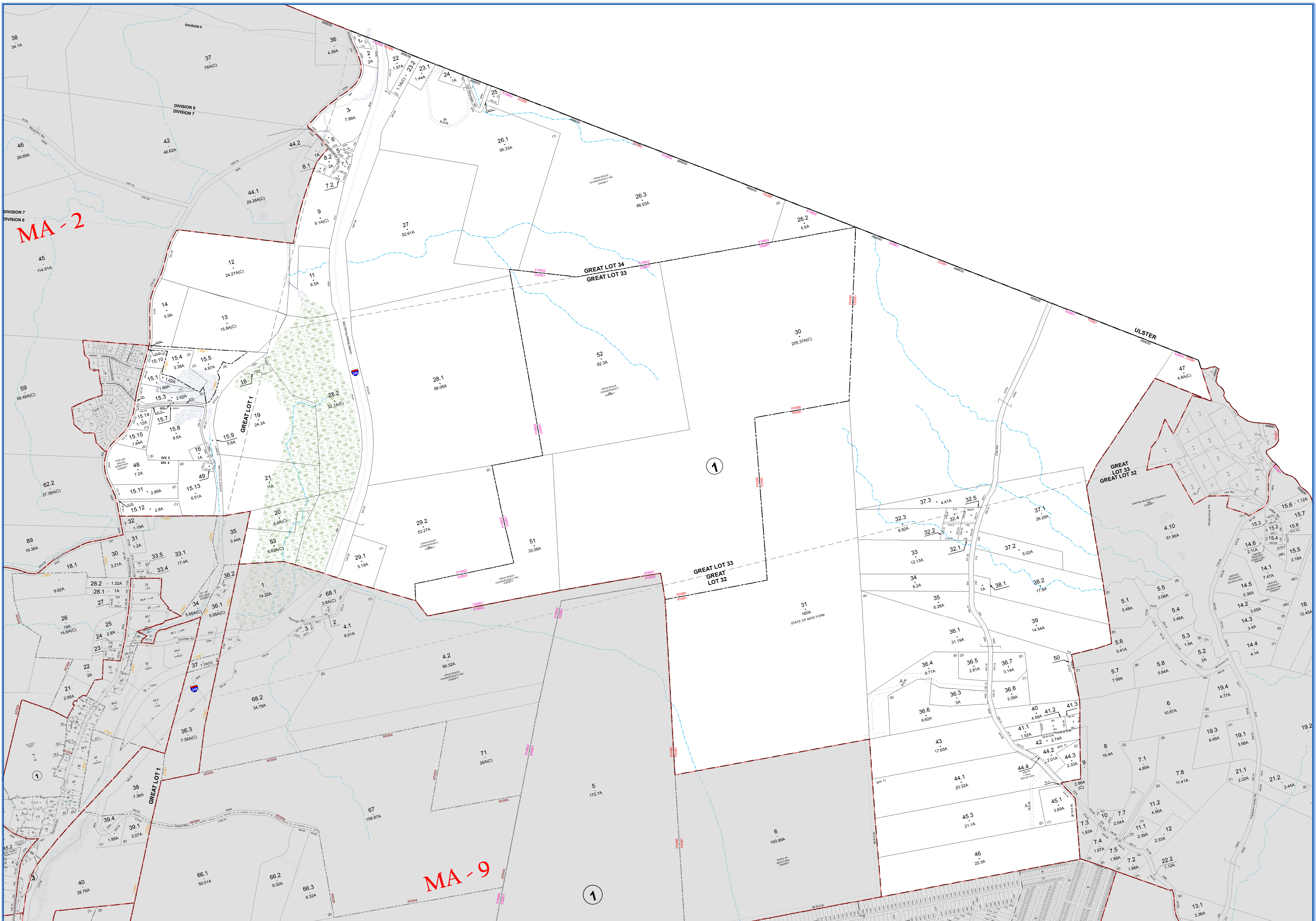
| LEGEND | |
|---------------------------|-----------------------|
| STATE OR COUNTY LINE | TAX MAP BLOCK NO. |
| CITY/TOWN OR VILLAGE LINE | FILED PLAN LOT NO. |
| BLOCK/LINE | SPECIAL DISTRICT NO. |
| SPECIAL DISTRICT LINE | TAX MAP LOT NO. |
| EASEMENT LINE | AREA (From Deed) |
| PROPERTY LINE | AREA (Calculated) |
| FILED PLAN LOT LINE | DIMENSION (From Deed) |
| PATENT LINE | DIMENSION (Searched) |
| MATCH LINE | STREAM |



TOWN OF MAMAKATING
SULLIVAN COUNTY, NEW YORK
North American datum 1983, State Plane New York East Feet

Photo No: 8238239 Date of Map: 2/25/2008
Date of Photo: 6/5/1954 Scale: 1" = 100'
Section No: 3

Current to: 10/17/2018



SULLIVAN COUNTY TAX MAP DEPARTMENT

FOR TAX PURPOSES ONLY
NOT TO BE USED FOR CONVEYANCE

LEGEND APPLIES ONLY TO THE UNSHADED PORTION OF THE MAP

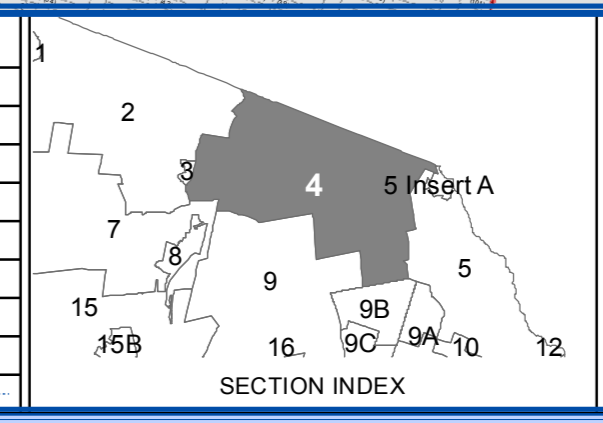
North American Datum 1983, New York East

Owned & Maintained by
Office of Real Property Services
Sullivan County Government Center
100 North St. Monticello, NY 12701
Phone: (845) 897-2221

| REVISION TABLE | | | |
|----------------|-------------------------|------|---------|
| DATE | CHANGES | DATE | CHANGES |
| 10/12/2011 | Converted to GIS format | | |

| SPECIAL DISTRICTS | | | |
|-------------------|--------|-----------------------------|----------|
| TYPE | SYMBOL | NAME | ARLM NO. |
| LIGHT | LT | PHILLIPSPOUR | LT001 |
| LIBRARY | LD | MAMAKATING LIBRARY DISTRICT | LD004 |
| FIRE | FD | SUMMITVILLE | FD090 |
| FIRE | FD | BLOOMINGBURG | FD081 |
| SCHOOL | SCH | ELLENVILLE | 515602 |
| SCHOOL | SCH | PINE BUSH | 332011 |

| LEGEND | |
|---------------------------|--------------------------|
| STATE OR COUNTY LINE | TAX MAP BLOCK NO. (C) |
| CITY/TOWN OR VILLAGE LINE | FILED PLAN LOT NO. (H) |
| BLOCK LIMIT | FILED PLAN BLOCK NO. (C) |
| SPECIAL DISTRICT LINE | TAX MAP LOT NO. (C) |
| EASEMENT LINE | AREA (From Deed) |
| PROPERTY LINE | AREA (Call/Map) |
| FILED PLAN LOT LINE | DIMENSION (From Deed) |
| PATENT LINE | DIMENSION (Search) |
| MATCH LINE | STREAM |

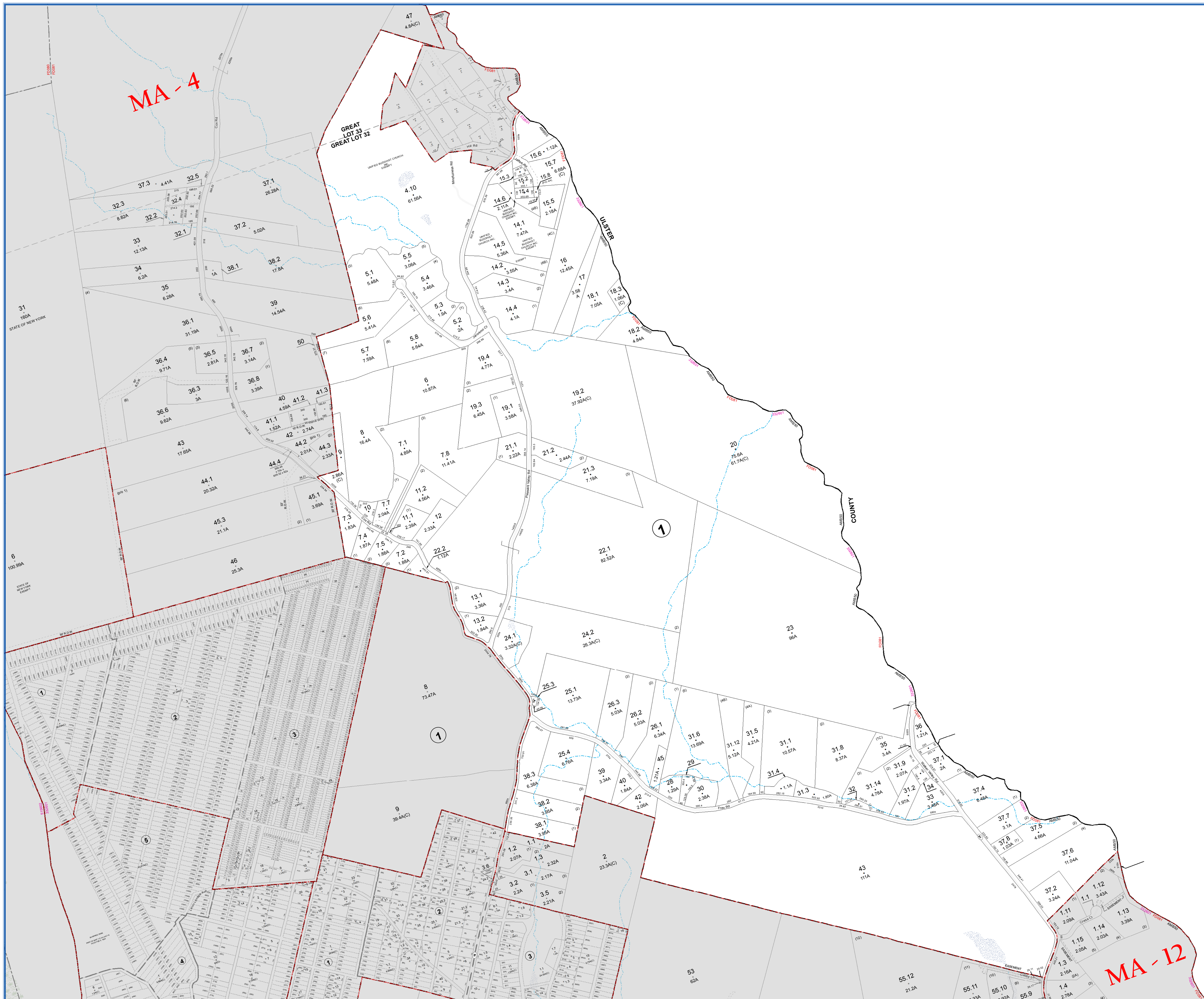


TAX MAP
TOWN OF MAMAKATING
SULLIVAN COUNTY, NEW YORK

North American datum 1983, State Plane New York East Feet

Photo No: 8237238 Date of Map: 10/28/1996
Date of Photo: 6/5/1994 Scale: 1" = 400'
Section No: 4

Current to: 10/17/2018



MA-4

MA-12

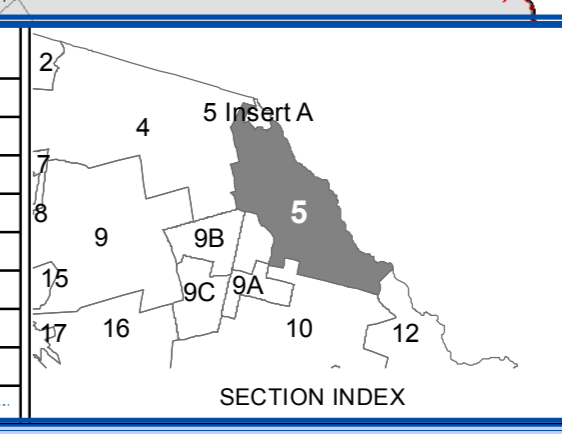
SULLIVAN COUNTY TAX MAP DEPARTMENT
 FOR TAX PURPOSES ONLY
 NOT TO BE USED FOR CONVEYANCE
 LEGEND APPLIES ONLY TO THE UNSHADED PORTION OF THE MAP
 North American Datum 1983, New York East



| REVISION TABLE | | | |
|----------------|--------------------------------------|------|---------|
| DATE | CHANGES | DATE | CHANGES |
| 8/18/2014 | Combo 5-1-4 28' road & nowpib 4-12 | | |
| 8/19/2014 | Combo 5-1-3 31' road & nowpib 3-13 | | |
| 2/22/2012 | Amended subdivision for 31.5 & 31-12 | | |
| 10/12/2011 | Converted to GIS format | | |

| SPECIAL DISTRICTS | | | |
|-------------------|--------|-----------------------------|----------|
| TYPE | SYMBOL | NAME | ARLM NO. |
| LIBRARY | LD | MAMAKATING LIBRARY DISTRICT | LD004 |
| FIRE | FD | BLOOMINGBURG | FD081 |
| SCHOOL | SGH | PINE BUSH | 320911 |

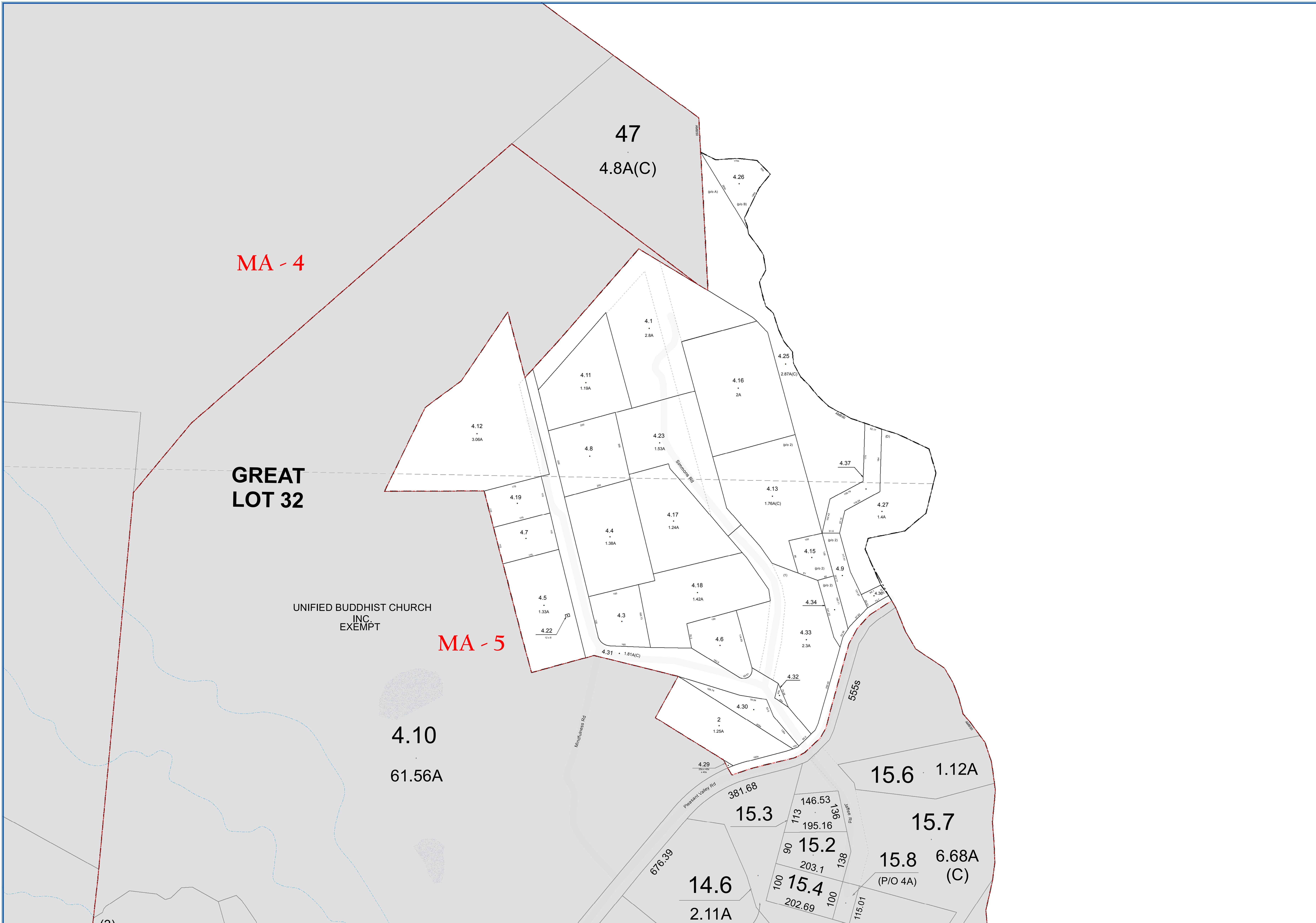
| LEGEND | |
|---------------------------|-----------------------|
| STATE OR COUNTY LINE | TAX MAP BLOCK NO. |
| CITY/TOWN OR VILLAGE LINE | FILED PLAN LOT NO. |
| BLOCK LIMIT | FILED PLAN BLOCK NO. |
| SPECIAL DISTRICT LINE | TAX MAP LOT NO. |
| EASEMENT LINE | AREA (SAL/AMM) |
| PROPERTY LINE | AREA (SAL/AMM) |
| FILED PLAN LOT LINE | DIMENSION (From Deed) |
| PATENT LINE | DIMENSION (Sched) |
| MATCH LINE | STREAM |



TOWN OF MAMAKATING
 SULLIVAN COUNTY, NEW YORK
 North American datum 1983, State Plane New York East Feet

Photo No: 8236237 Date of Map: 1/28/2004
 Date of Photo: 6/5/1994 Scale: 1" = 400'
 Section No: 5

Current to: 10/17/2018



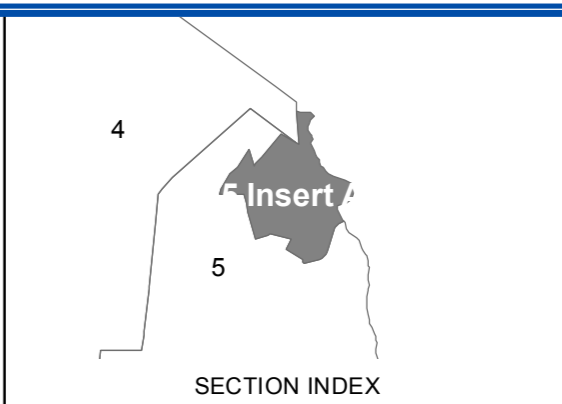
SULLIVAN COUNTY TAX MAP DEPARTMENT
 FOR TAX PURPOSES ONLY
 NOT TO BE USED FOR CONVEYANCE
 LEGEND APPLIES ONLY TO THE UNSHADED PORTION OF THE MAP
 North American Datum 1983, New York East

Sullivan COUNTY CATSKILLS
 Mountains of Opportunity
 Office of Real Property Services
 Sullivan County Government Center
 100 North St, Monticello, NY 12701
 Phone: (845) 897-2221

| REVISION TABLE | | | |
|----------------|-------------------------|------|---------|
| DATE | CHANGES | DATE | CHANGES |
| 10/12/2011 | Converted to GIS format | | |
| | | | |
| | | | |
| | | | |
| | | | |

| SPECIAL DISTRICTS | | | |
|-------------------|--------|-----------------------------|----------|
| TYPE | SYMBOL | NAME | ARLM NO. |
| LIBRARY | LD | MAMAKATING LIBRARY DISTRICT | LD004 |
| SCHOOL | SCH | PINE BUSH | 352601 |
| FIRE | FD | BLOOMINGBURG | FD661 |

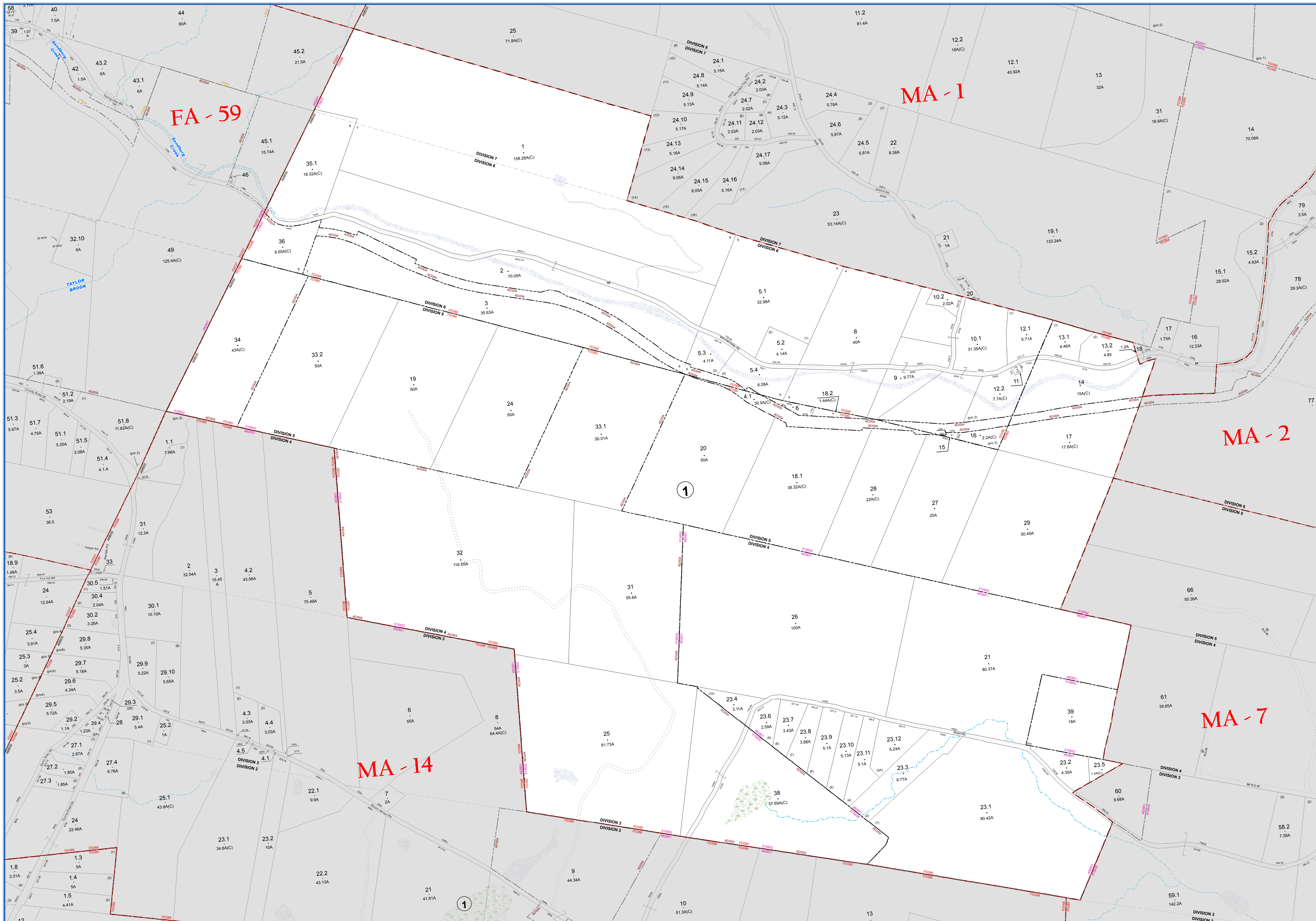
| LEGEND | |
|---------------------------|-----------------------------|
| STATE OR COUNTY LINE | TAX MAP BLOCK NO. (C) |
| CITY/TOWN OR VILLAGE LINE | FILED PLAN LOT NO. (P) |
| BLOCK LIMIT | FILED PLAN BLOCK NO. (B) |
| SPECIAL DISTRICT LINE | TAX MAP LOT NO. (L) |
| EASEMENT LINE | AREA (From Deed) 13.6A |
| PROPERTY LINE | AREA (Calculated) 14.2A(C) |
| FILED PLAN LOT LINE | DIMENSION (From Deed) 2.6 |
| PATENT LINE | DIMENSION (Calculated) 27.9 |
| MATCH LINE | STREAM |



TOWN OF MAMAKATING
 SULLIVAN COUNTY, NEW YORK
 North American datum 1983, State Plane New York East Feet

Photo No: 8236237 Date of Map: 1/28/2004
 Date of Photo: 6/5/1994 Scale: 1" = 100'
 Section No: 5 Insert A

Current to: 10/17/2018



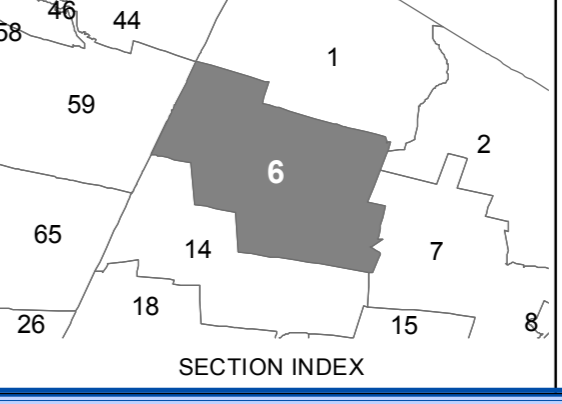
SULLIVAN COUNTY TAX MAP DEPARTMENT
 FOR TAX PURPOSES ONLY
 NOT TO BE USED FOR CONVEYANCE
 LEGEND APPLIES ONLY TO THE UNSHADED PORTION OF THE MAP
 North American Datum 1983, New York East



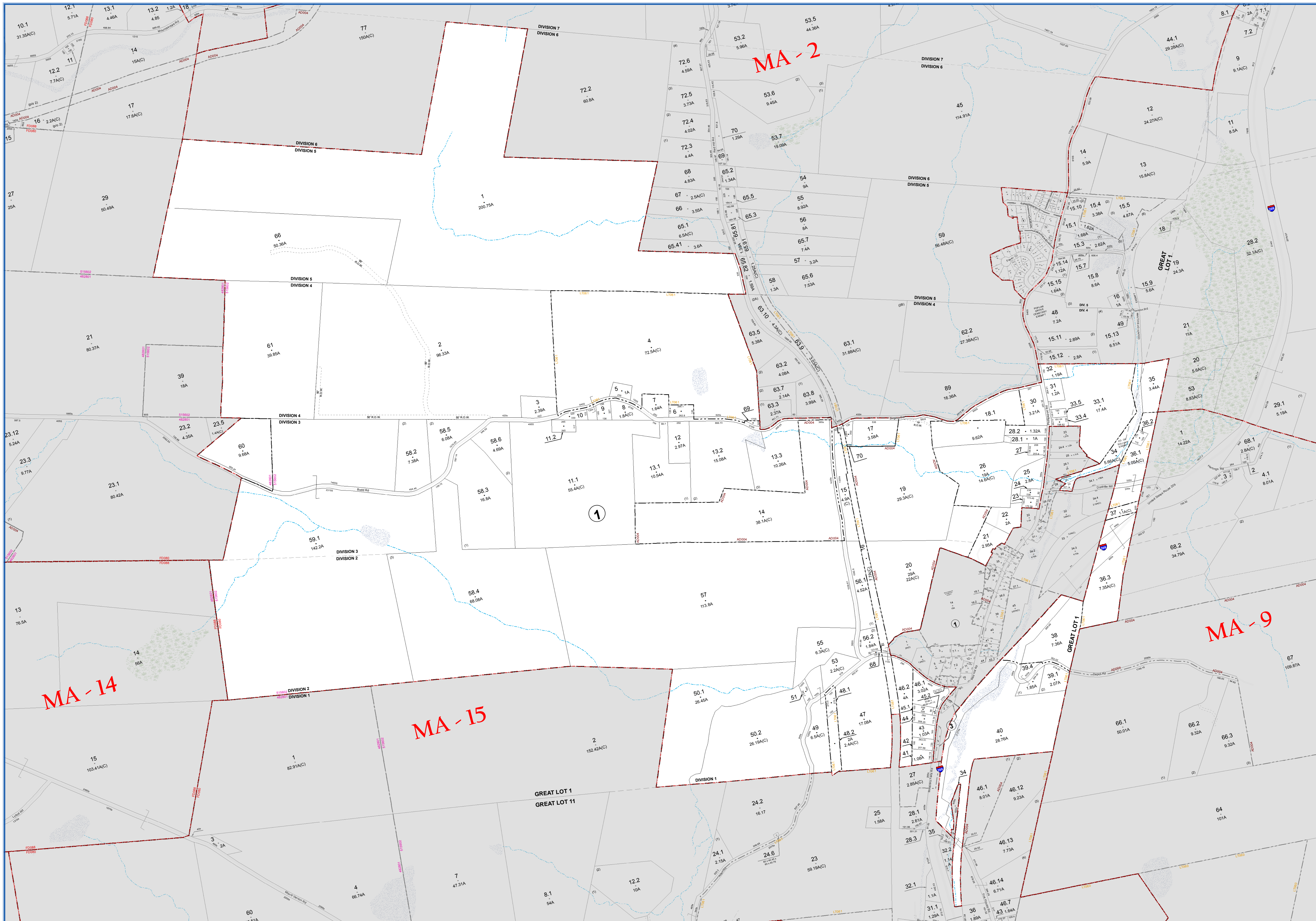
| REVISION TABLE | | | |
|----------------|-------------------------|------|---------|
| DATE | CHANGES | DATE | CHANGES |
| 4/18/2012 | 6-1-13 subdivided | | |
| 10/12/2011 | Converted to GIS format | | |

| SPECIAL DISTRICTS | | | |
|-------------------|--------|------------------------|----------|
| TYPE | SYMBOL | NAME | ARLM NO. |
| AGRICULTURAL | AD | AGRICULTURAL DIST. # 4 | AD004 |
| FIRE | FD | MOUNTAINDALE | FD088 |
| FIRE | FD | SUMMITVILLE | FD090 |
| SCHOOL | SCH | FALLSBURG | 48281 |
| SCHOOL | SCH | ELLENVILLE | 51562 |

| LEGEND | |
|---------------------------|-----------------------|
| STATE OR COUNTY LINE | TAX MAP BLOCK NO. |
| CITY/TOWN OR VILLAGE LINE | FILED PLAN LOT NO. |
| BLOCK LIMIT | FILED PLAN BLOCK NO. |
| SPECIAL DISTRICT LINE | TAX MAP LOT NO. |
| EASEMENT LINE | AREA (From Deed) |
| PROPERTY LINE | AREA (Call/Map) |
| FILED PLAN LOT LINE | DIMENSION (From Deed) |
| PATENT LINE | DIMENSION (Search) |
| MATCH LINE | STREAM |



TOWN OF MAMAKATING
 SULLIVAN COUNTY, NEW YORK
 North American datum 1983, State Plane New York East Feet
 Photo No: 8-239-240 Date of Map: 10/28/1996
 Date of Photo: 6/5/1954 Scale: 1" = 400'
 Section No: 6
 Current to: 10/17/2018



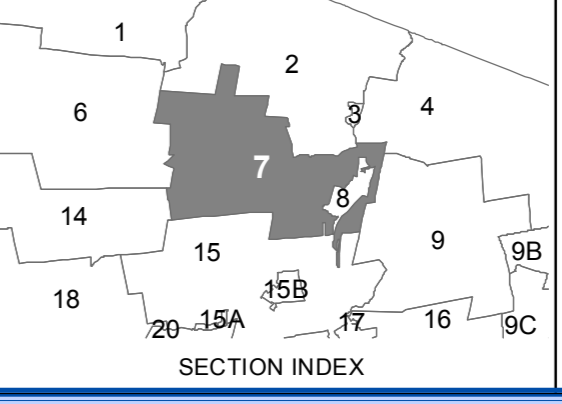
SULLIVAN COUNTY TAX MAP DEPARTMENT
 FOR TAX PURPOSES ONLY
 NOT TO BE USED FOR CONVEYANCE
 LEGEND APPLIES ONLY TO THE UNSHADED PORTION OF THE MAP
 North American Datum 1983, New York East

Sullivan County Catskills
 Municipality of Opportunity
 Office of Real Property Services
 Sullivan County Government Center
 100 North St. Monticello, NY 12701
 Phone: (845) 897-2221

| REVISION TABLE | | | |
|----------------|--|------|---------|
| DATE | CHANGES | DATE | CHANGES |
| 2/14/2015 | Combo 7-1-31 & 332 NOW 7-1-31 | | |
| 2/14/2015 | Combo 7-1-31 & 332 NOW 7-1-31 | | |
| 8/19/2014 | Redline 7-1-18, 18-2, 18-26, 28, 1-28, 2-29A, 30 | | |
| 8/19/2014 | Combo 7-1-18, 2A29A and 8 now to 18-1 | | |
| 5/1/2014 | Combo 2-1-84, 845-42 road & now to 7-1-1 | | |
| 10/1/2011 | Converted to GIS format | | |

| SPECIAL DISTRICTS | | | |
|-------------------|--------|------------------------|-----------|
| TYPE | SYMBOL | NAME | ARL/M NO. |
| AGRICULTURAL | AD | AGRICULTURAL DIST. # 4 | AD004 |
| LIGHT | LT | PHILLIPSBORO | LT001 |
| FIRE | FD | SUMMITVILLE | FD000 |
| SCHOOL | SCH | FALLSBURG | 48281 |
| SCHOOL | SCH | ELLENVILLE | 51562 |

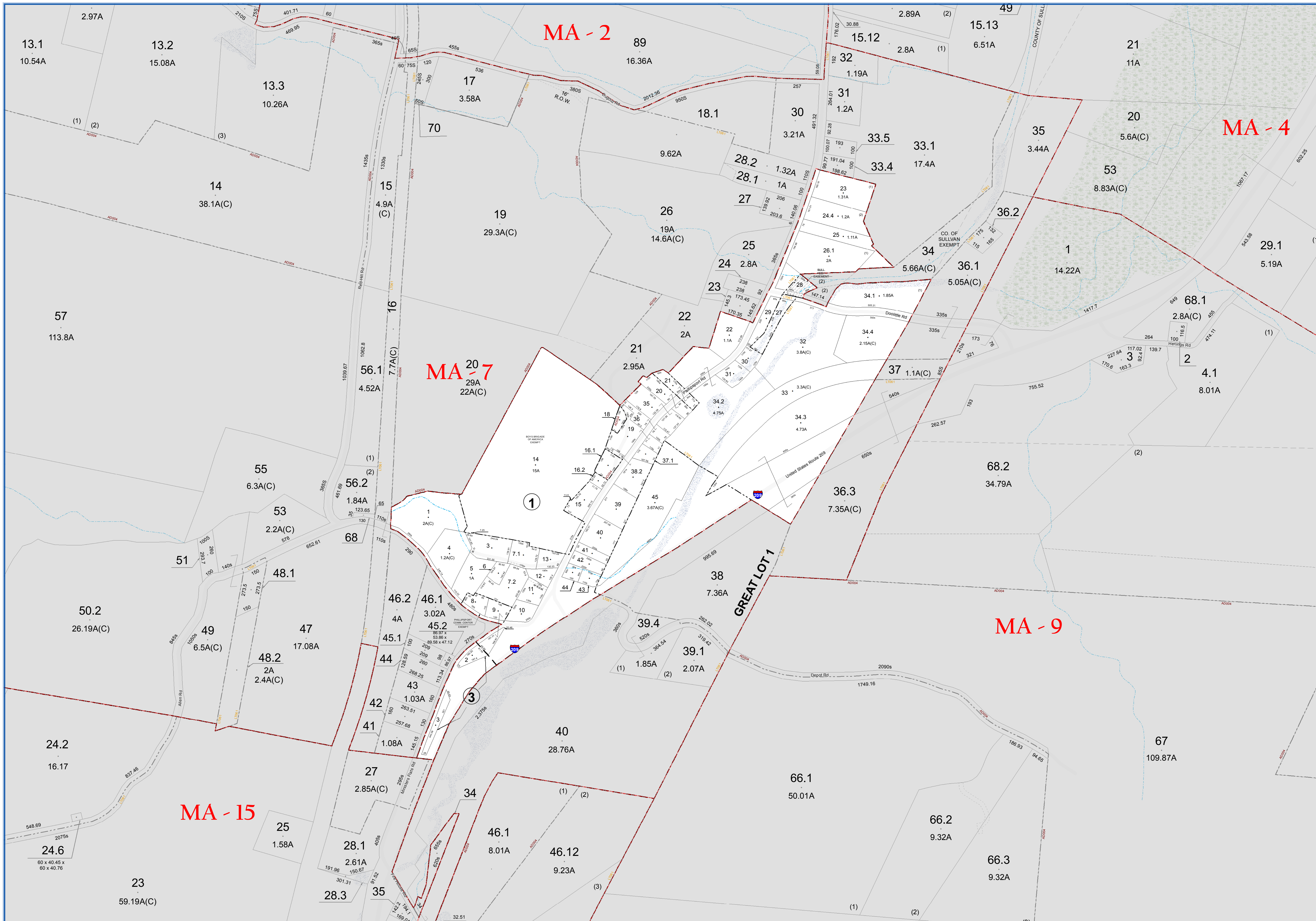
| LEGEND | |
|---------------------------|-----------------------|
| STATE OR COUNTY LINE | TAX MAP BLOCK NO. |
| CITY/TOWN OR VILLAGE LINE | FILED PLAN LOT NO. |
| BLOCK/LIMIT | FILED PLAN BLOCK NO. |
| SPECIAL DISTRICT LINE | TAX MAP LOT NO. |
| EASEMENT LINE | AREA (From Deed) |
| PROPERTY LINE | AREA (Callaway) |
| FILED PLAN LOT LINE | DIMENSION (From Deed) |
| PATENT LINE | DIMENSION (Search) |
| MATCH LINE | STREAM |



TAX MAP
TOWN OF MAMAKATING
 SULLIVAN COUNTY, NEW YORK
 North American datum 1983, State Plane New York East Feet

Photo No: 8238239 Date of Map: 2/2/2004
 Date of Photo: 6/5/1954 Scale: 1" = 400'
 Section No: 7

Current to: 10/17/2018



SULLIVAN COUNTY TAX MAP DEPARTMENT
 FOR TAX PURPOSES ONLY
 NOT TO BE USED FOR CONVEYANCE
 LEGEND APPLIES ONLY TO THE UNSHADED PORTION OF THE MAP
 North American Datum 1983, New York East

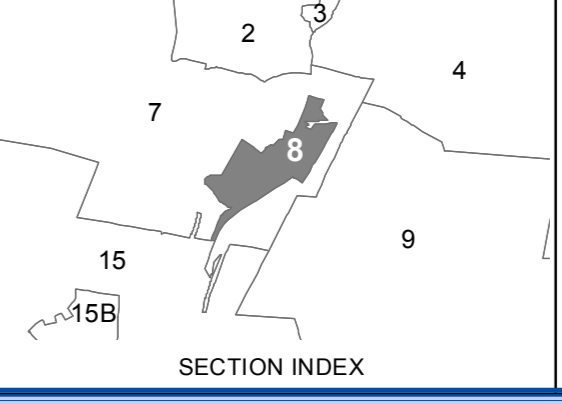


| REVISION TABLE | |
|----------------|--------------------------------|
| DATE | CHANGES |
| 5/22/2017 | Combo: 8-1-9 & 8-3-1 new 8-1-9 |
| 5/22/2017 | Combo: 8-1-9 & 8-3-1 new 8-1-9 |
| 12/22/2018 | Combo: 8-1-17 & 19 into 8-1-19 |
| 12/22/2018 | Combo: 8-1-17 & 19 into 8-1-19 |
| 10/29/2015 | 8-1-2 combined with 4 |
| 10/12/2011 | Converted to GIS format |

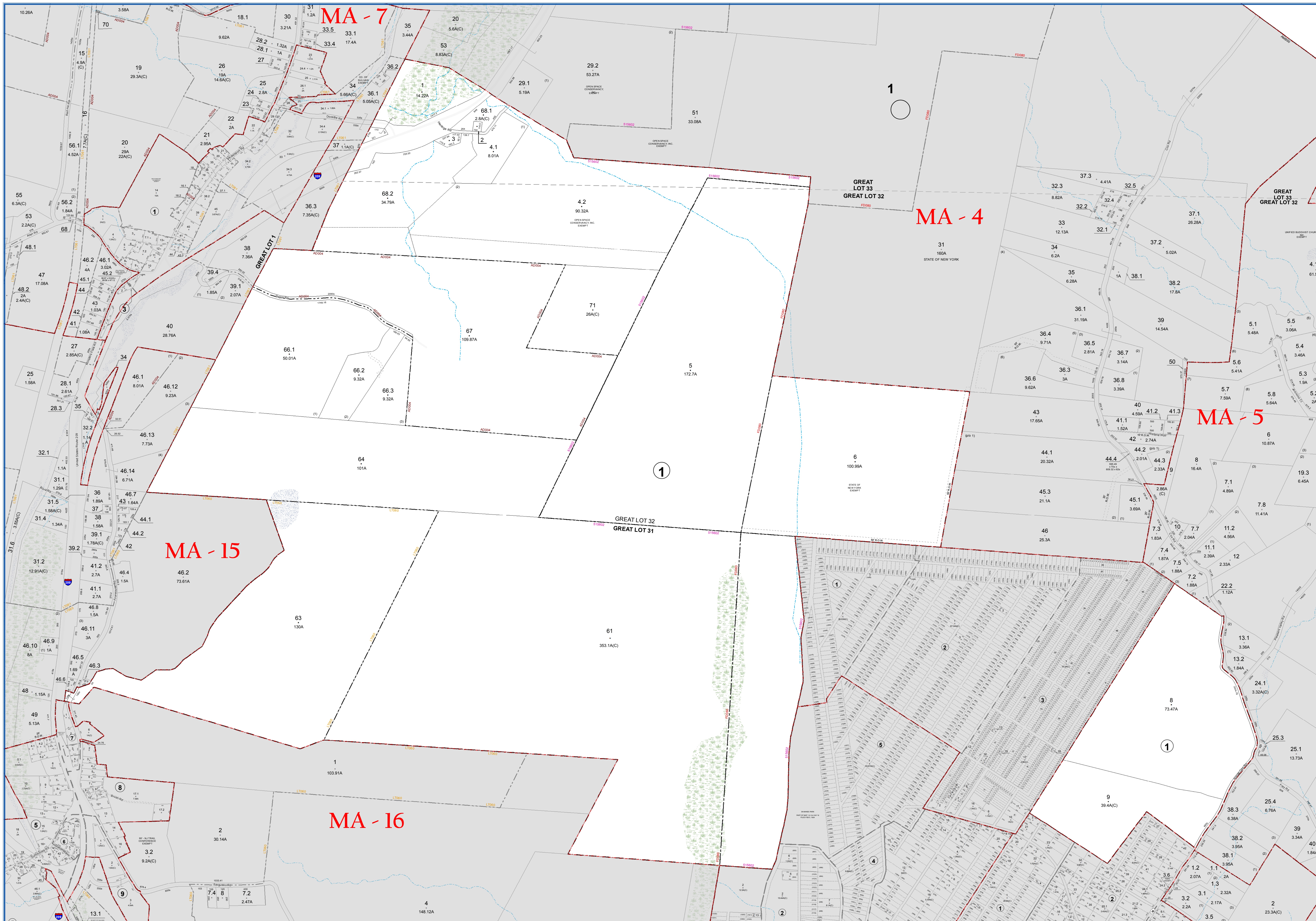
| SPECIAL DISTRICTS | | | |
|-------------------|--------|-----------------------|----------|
| TYPE | SYMBOL | NAME | ARLM NO. |
| LIGHT | LT | PHILLIPSPT | LT001 |
| FIRE | FD | SUMMITVILLE | FD000 |
| SCHOOL | SCH | ELLENVILLE | S1502 |
| AGRICULTURAL | AD | AGRICULTURAL DIST # 4 | AD004 |

| LEGEND | |
|---------------------------|-----------------------|
| STATE OR COUNTY LINE | TAX MAP BLOCK NO. |
| CITY/TOWN OR VILLAGE LINE | FILED PLAN LOT NO. |
| BLOCK/LIMIT | FILED PLAN BLOCK NO. |
| SPECIAL DISTRICT LINE | TAX MAP LOT NO. |
| EASEMENT LINE | AREA (From Deed) |
| PROPERTY LINE | AREA (Callaway) |
| FILED PLAN LOT LINE | DIMENSION (From Deed) |
| PATENT LINE | DIMENSION (Search) |
| MATCH LINE | STREAM |

| SECTION INDEX | |
|---------------|---------------|
| SECTION | SECTION INDEX |
| 7 | 8 |
| 15 | 9 |



TOWN OF MAMAKATING
 SULLIVAN COUNTY, NEW YORK
 North American datum 1983, State Plane New York East Feet
 Photo No: 8238239 Date of Map: 10/28/1996
 Scale: 1" = 200'
 Section No: 8
 Current to: 10/17/2018



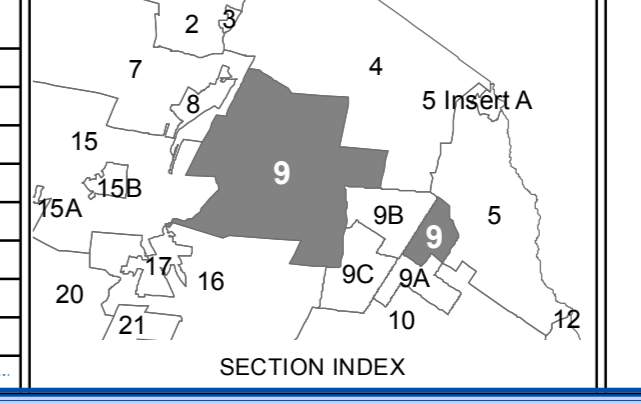
SULLIVAN COUNTY TAX MAP DEPARTMENT
 FOR TAX PURPOSES ONLY
 NOT TO BE USED FOR CONVEYANCE
 LEGEND APPLIES ONLY TO THE UNSHADED PORTION OF THE MAP
 North American Datum 1983, New York East

Sullivan COUNTY CATSKILLS
 Office of Real Property Services
 Sullivan County Government Center
 100 North St. Monticello, NY 12701
 Phone: (845) 897-2221

| REVISION TABLE | | | |
|----------------|-------------------------|------|---------|
| DATE | CHANGES | DATE | CHANGES |
| 10/12/2011 | Converted to GIS format | | |

| SPECIAL DISTRICTS | | | |
|-------------------|--------|-----------------------------|----------|
| TYPE | SYMBOL | NAME | ARLM NO. |
| AGRICULTURAL | AD | AGRICULTURAL DIST. # 4 | AD004 |
| LIGHT | LT | SUMMITVILLE | LT1965 |
| LIBRARY | LD | MAMAKATING LIBRARY DISTRICT | LD004 |
| FIRE | FD | SUMMITVILLE | FD090 |
| SCHOOL | SCH | ELLENVILLE | 515602 |
| SCHOOL | SCH | PINE BUSH | 332001 |
| FIRE | FD | BLOOMINGBURG | FD081 |

| LEGEND | |
|---------------------------|-----------------------|
| STATE OR COUNTY LINE | TAX MAP BLOCK NO. |
| CITY/TOWN OR VILLAGE LINE | FILED PLAN LOT NO. |
| BLOCK LIMIT | FILED PLAN BLOCK NO. |
| SPECIAL DISTRICT LINE | TAX MAP LOT NO. |
| EASEMENT LINE | AREA (From Deed) |
| PROPERTY LINE | AREA (Call/Map) |
| FILED PLAN LOT LINE | FILED PLAN LOT LINE |
| PATENT LINE | DIMENSION (From Deed) |
| MATCH LINE | DIMENSION (Square) |
| | STREAM |



TOWN OF MAMAKATING
 SULLIVAN COUNTY, NEW YORK
 North American datum 1983, State Plane New York East Feet
 Photo No: 8-237-238 Date of Map: 10/28/1998
 Date of Photo: 6/5/1994 Scale: 1" = 400'
 Section No: 9
 Current to: 10/17/2018

353.1A(C)

8
73.47A

MA - 9

1

9
39.4A(C)

MA - 16

30
14.02A
COUNTY OF SULLIVAN EXEMPT

5.1
151.47A

MA - 10

22.2
3.44A

22.1
49.28A(C)

40.18
7.78A

40.12
5A

40.3
1.93A

40.2
7.53A

40.2
7.53A

25.2

23

21.2
2.88A

21.3
2.06A

21.5
5.29A

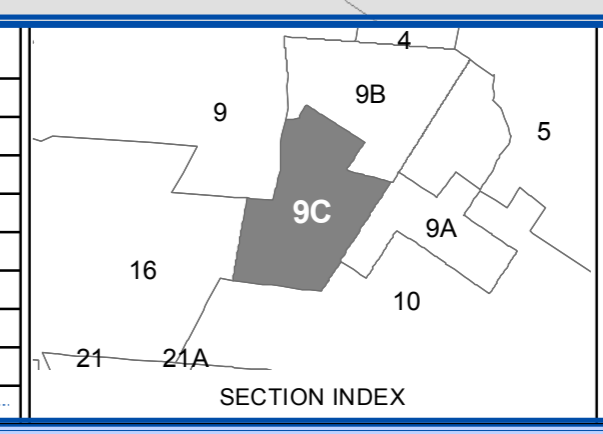
SULLIVAN COUNTY
TAX MAP DEPARTMENT
FOR TAX PURPOSES ONLY
NOT TO BE USED FOR CONVEYANCE
LEGEND APPLIES ONLY TO THE
UNSHADED PORTION OF THE MAP
North American Datum 1983, New York East

Sullivan
COUNTY CATSKILLS
Municipality of Opportunities
Office of Real Property Services
Sullivan County Government Center
100 North St. Monticello, NY 12701
Phone: (845) 897-2221

| REVISION TABLE | |
|----------------|-------------------------|
| DATE | CHANGES |
| 10/12/2011 | Converted to GIS format |

| SPECIAL DISTRICTS | | | |
|-------------------|--------|-----------------------------|------------|
| TYPE | SYMBOL | NAME | ARL.M. NO. |
| LIBRARY | LD | MAMAKATING LIBRARY DISTRICT | LD004 |
| SCHOOL | SCH | PRIME BURST | 250601 |
| FIRE | FD | BLOOMINGSBURG | FD081 |
| SCHOOL | SCH | ELLENVILLE | 515602 |
| FIRE | FD | SUMMITVILLE | FD080 |

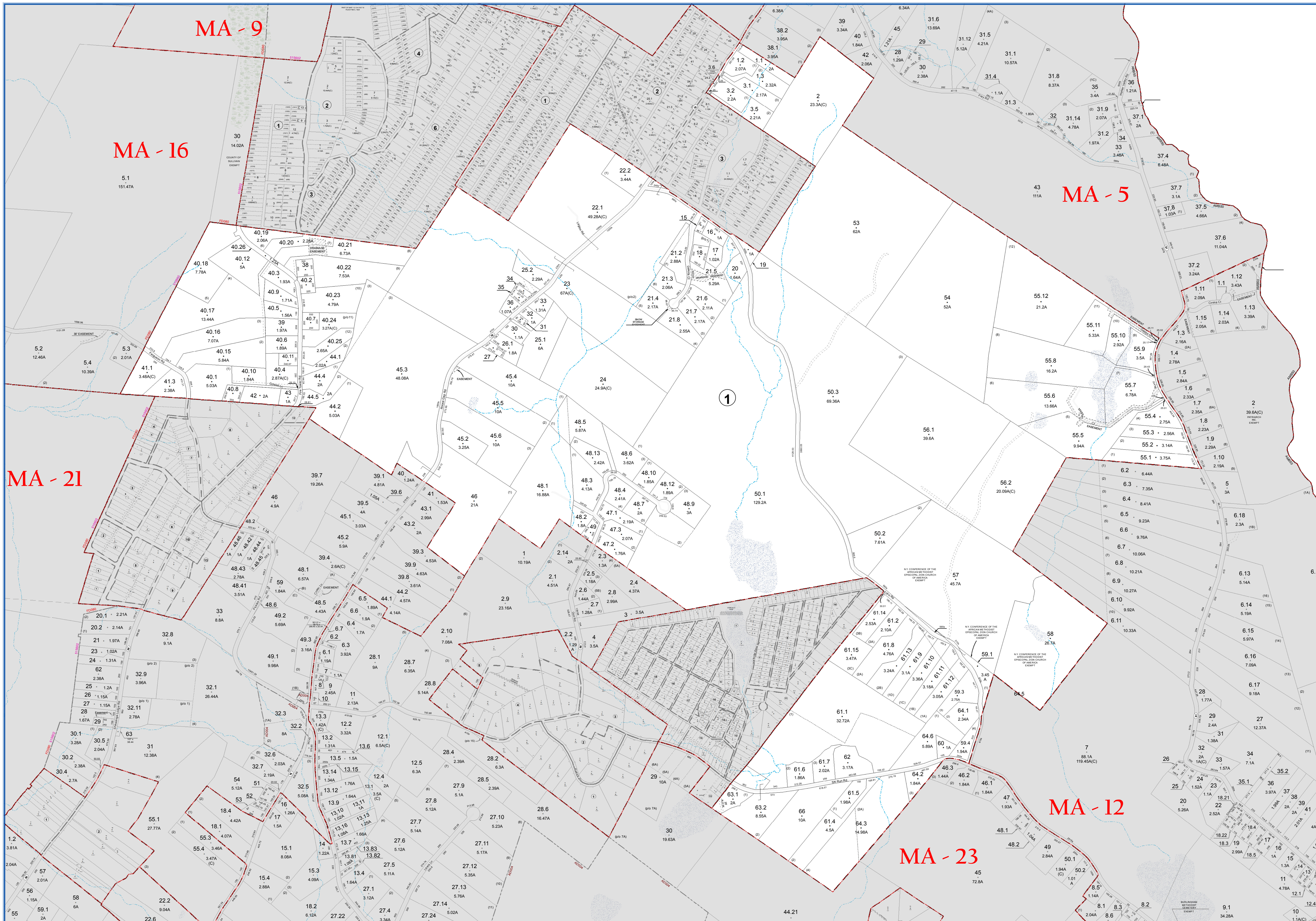
| LEGEND | |
|---------------------------|-----------------------|
| STATE OR COUNTY LINE | TAX MAP BLOCK NO. |
| CITY TOWN OR VILLAGE LINE | FLEED PLAN LOT NO. |
| BLOCK LIMIT | FLEED PLAN BLOCK NO. |
| SPECIAL DISTRICT LINE | TAX MAP LOT NO. |
| EASEMENT LINE | AREA (Calculated) |
| PROPERTY LINE | AREA (Calculated) |
| FLEED PLAN LOT LINE | DIMENSION (From Deed) |
| PATENT LINE | DIMENSION (Square) |
| MATCHLINE | STREAM |



TAX MAP
TOWN OF MAMAKATING
SULLIVAN COUNTY, NEW YORK
North American datum 1983, State Plane New York East Feet

Photo No: 8-237-238 Date of Map: 5/9/2008
Date of Photo: 6/5/1994 Scale: 1" = 200'
Section No: 9C

Current to: 10/17/2018



SULLIVAN COUNTY TAX MAP DEPARTMENT
 FOR TAX PURPOSES ONLY
 NOT TO BE USED FOR CONVEYANCE

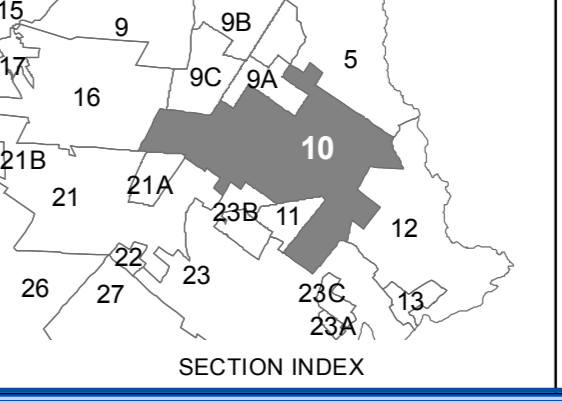
LEGEND APPLIES ONLY TO THE UNSHADED PORTION OF THE MAP

Office of Real Property Services
 Sullivan County Government Center
 100 North St., Monticello, NY 12701
 Phone: (845) 897-2221

| REVISION TABLE | |
|----------------|-----------------------------------|
| DATE | CHANGES |
| 8/18/2014 | Combo 10-164 & void & reprop 59.3 |
| 8/18/2014 | Combo 10-164 & void & reprop 64-1 |
| 11/13/2013 | Subdivide parcel 59.3 |
| 11/13/2013 | Subdivide parcel 64.1 |
| 26/20/13 | Revised 10-140.22-40.25 |
| 2/5/2013 | Subdivide 10-1-55 |
| 10/12/11 | Converted to GIS format |

| SPECIAL DISTRICTS | | | |
|-------------------|--------|-----------------------------|-----------|
| TYPE | SYMBOL | NAME | ARLID NO. |
| LIBRARY | LD | MAMAKATING LIBRARY DISTRICT | LD004 |
| FIRE | FD | BLOOMINGBURG | FD081 |
| SCHOOL | SCH | PINE BUSH | 32061 |
| SCHOOL | SCH | ELENNVILLE | 51502 |
| FIRE | FD | SUMMITVILLE | FD080 |

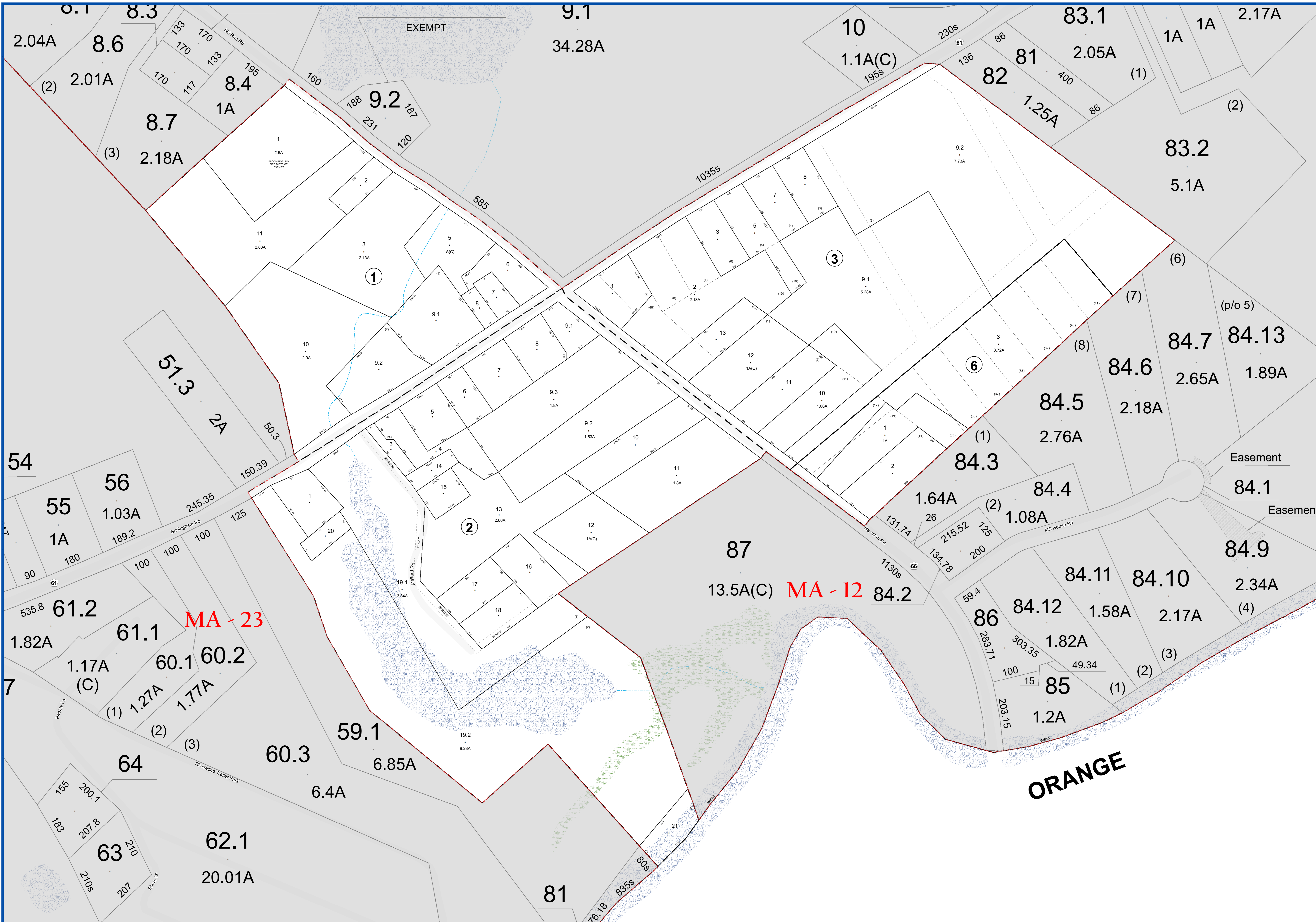
| LEGEND | |
|---------------------------|-----------------------|
| STATE OR COUNTY LINE | TAX MAP BLOCK NO. |
| CITY/TOWN OR VILLAGE LINE | FLEED PLAN LOT NO. |
| BLOCK/LOT | FLEED PLAN BLOCK NO. |
| SPECIAL DISTRICT LINE | TAX MAP LOT NO. |
| EASEMENT LINE | AREA (From Deed) |
| PROPERTY LINE | AREA (Callaway) |
| FLEED PLAN LOT LINE | DIMENSION (From Deed) |
| PATENT LINE | DIMENSION (Square) |
| MATCHLINE | STREAM |



TOWN OF MAMAKATING
 SULLIVAN COUNTY, NEW YORK
 North American datum 1983, State Plane New York East Foot

Photo No: 8236237 Date of Map: 3/8/2004
 Date of Photo: 6/5/1994 Scale: 1" = 400'
 Section No: 10

Current to: 10/17/2018



SULLIVAN COUNTY TAX MAP DEPARTMENT
 FOR TAX PURPOSES ONLY
 NOT TO BE USED FOR CONVEYANCE

Sullivan COUNTY CATSKILLS
 Office of Real Property Services
 Sullivan County Government Center
 100 North St, Monticello, NY 12701
 Phone: (845) 897-2221

| REVISION TABLE | | | |
|----------------|-------------------------|------|---------|
| DATE | CHANGES | DATE | CHANGES |
| 10/12/11 | Converted to GIS format | | |

| SPECIAL DISTRICTS | | | |
|-------------------|--------|-----------------------------|----------|
| TYPE | SYMBOL | NAME | ARLM NO. |
| LIBRARY | LD | MAMAKATING LIBRARY DISTRICT | LD004 |
| FIRE | FD | BLOOMINGBURG | FD081 |
| SCHOOL | SCH | PINE BUSH | 32091 |

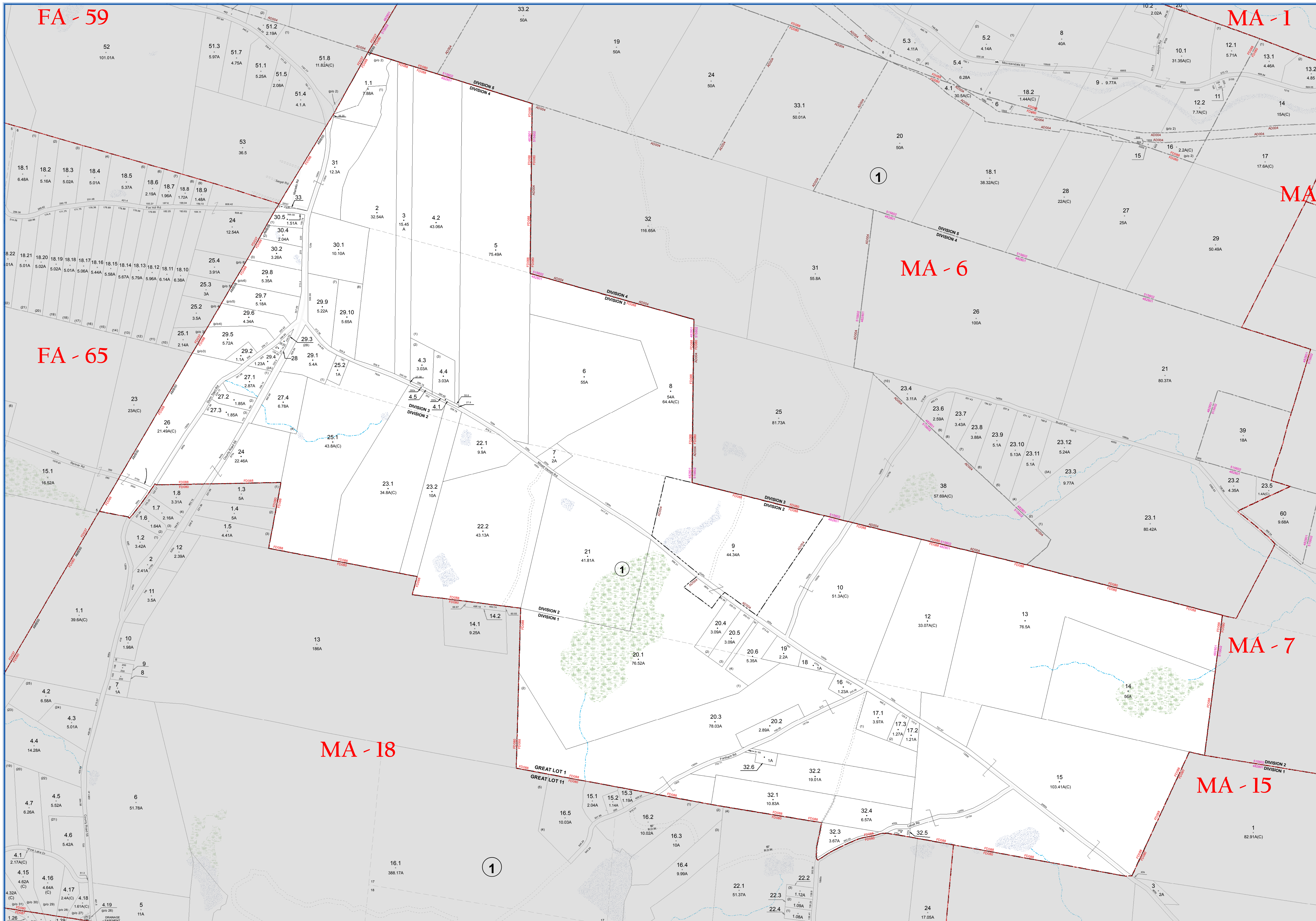
| LEGEND | |
|---------------------------|---------------------------|
| STATE OR COUNTY LINE | TAX MAP BLOCK NO. (4) |
| CITY/TOWN OR VILLAGE LINE | FILED PLAN LOT NO. (9) |
| BLOCK LIMIT | FILED PLAN BLOCK NO. (10) |
| SPECIAL DISTRICT LINE | TAX MAP LOT NO. (11) |
| EASEMENT LINE | AREA (From Deed) 13.6A |
| PROPERTY LINE | AREA (Call/Map) 14.2A(C) |
| FILED PLAN LOT LINE | DIMENSION (From Deed) 2.6 |
| PATENT LINE | DIMENSION (Survey) 079 |
| MATCHLINE | STREAM |



TOWN OF MAMAKATING
 SULLIVAN COUNTY, NEW YORK
 North American datum 1983, State Plane New York East Foot

Photo No: 8236237 Date of Map: 10/28/1996
 Date of Photo: 6/5/1994 Scale: 1" = 100'
 Section No: 13

Current to: 10/17/2018



SULLIVAN COUNTY TAX MAP DEPARTMENT
 FOR TAX PURPOSES ONLY
 NOT TO BE USED FOR CONVEYANCE

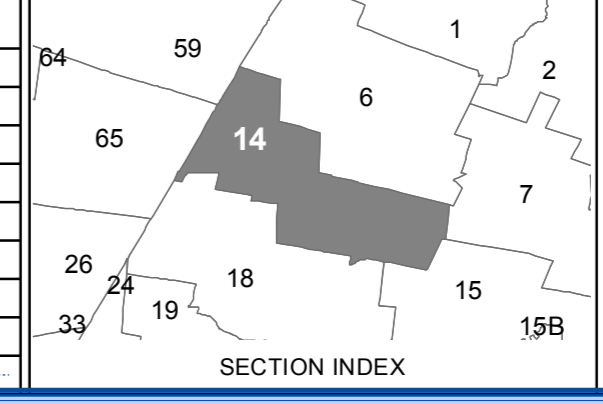
LEGEND APPLIES ONLY TO THE UNSHADED PORTION OF THE MAP

Office of Real Property Services
 Sullivan County Government Center
 100 North St., Monticello, NY 12701
 Phone: (849) 897-2221

| REVISION TABLE | |
|----------------|------------------------------|
| DATE | CHANGES |
| 10/14/2014 | Lot Imp 14-1-1322 & 14-1-203 |
| 5/6/2013 | Combined 14-1-1-2 with 1-1 |
| 10/10/2011 | Converted to GIS format |

| SPECIAL DISTRICTS | | | |
|-------------------|--------|------------------------|-----------|
| TYPE | SYMBOL | NAME | ARLIM NO. |
| AGRICULTURAL | AD | AGRICULTURAL DIST. # 4 | AD004 |
| FIRE | FD | SUMMITVILLE | FD008 |
| SCHOOL | SCH | FALLSBURG | 45201 |
| SCHOOL | SCH | ELLENVILLE | 51502 |

| LEGEND | |
|---------------------------|-----------------------|
| STATE OR COUNTY LINE | TAX MAP BLOCK NO. |
| CITY TOWN OR VILLAGE LINE | FILED PLAN LOT NO. |
| BLOCK LIMIT | FILED PLAN BLOCK NO. |
| SPECIAL DISTRICT LINE | TAX MAP LOT NO. |
| EASEMENT LINE | AREA (From Deed) |
| PROPERTY LINE | AREA (Calculated) |
| FILED PLAN LINE | DIMENSION (From Deed) |
| PATENT LINE | DIMENSION (Searched) |
| MATCHLINE | STREAM |

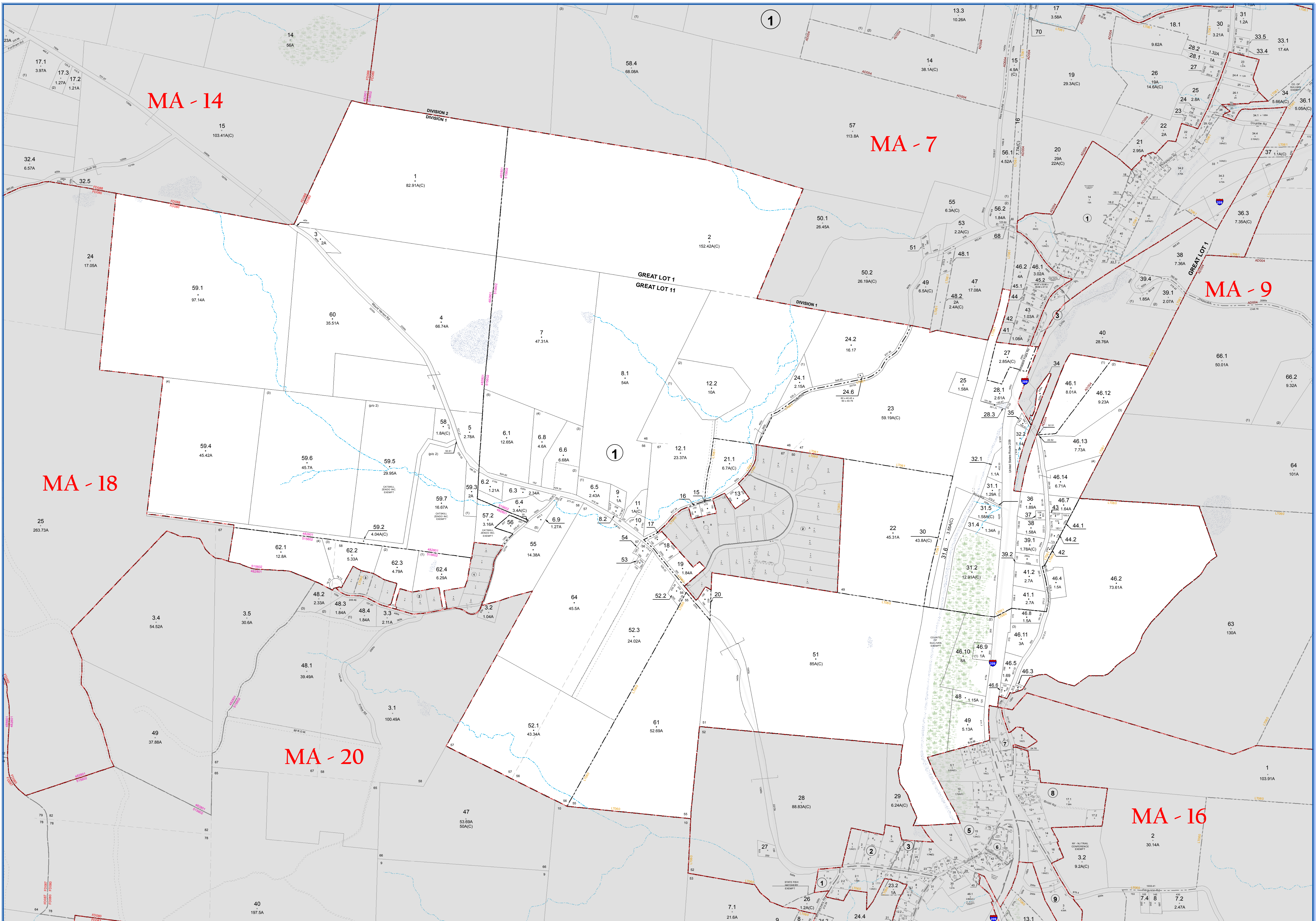


TOWN OF MAMAKATING
 SULLIVAN COUNTY, NEW YORK
 North American datum 1983, State Plane New York East Foot

Photo No: 8239240241278277
 Date of Photo: 6/5/1954
 Scale: 1" = 400'

Section No: 14

Current to: 10/17/2018



SULLIVAN COUNTY TAX MAP DEPARTMENT
 FOR TAX PURPOSES ONLY
 NOT TO BE USED FOR CONVEYANCE

LEGEND APPLIES ONLY TO THE UNSHADED PORTION OF THE MAP

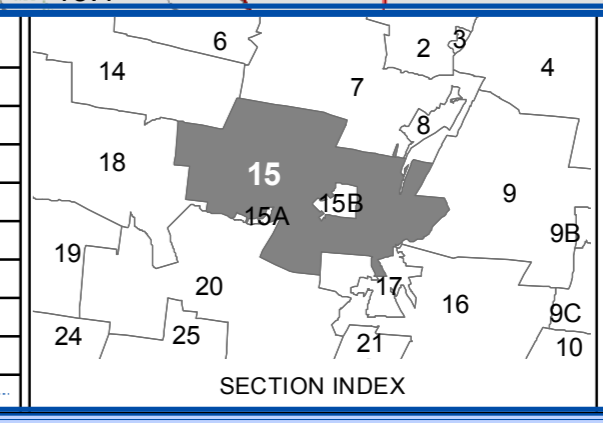
North American Datum 1983, New York East

Owned & Maintained by:
Office of Real Property Services
 Sullivan County Government Center
 100 North St. Monticello, NY 12701
 Phone: (845) 897-2221

| REVISION TABLE | | | |
|----------------|---|------|---------|
| DATE | CHANGES | DATE | CHANGES |
| 2/22/2012 | Combine 15-1-24-3-24-4 & 24-5 with 24-2 | | |
| 10/12/2011 | Converted to GIS format | | |

| SPECIAL DISTRICTS | | | |
|-------------------|--------|------------------------|------------|
| TYPE | SYMBOL | NAME | ARL.M. NO. |
| AGRICULTURAL | AD | AGRICULTURAL DIST. # 4 | AD004 |
| LIGHT | LT | SUMMITVILLE | LT060 |
| LIGHT | LT | FALLSBURG | LT061 |
| FIRE | FD | SUMMITVILLE | FD090 |
| SCHOOL | SCH | FALLSBURG | 482801 |
| SCHOOL | SCH | ELLENVILLE | 515602 |

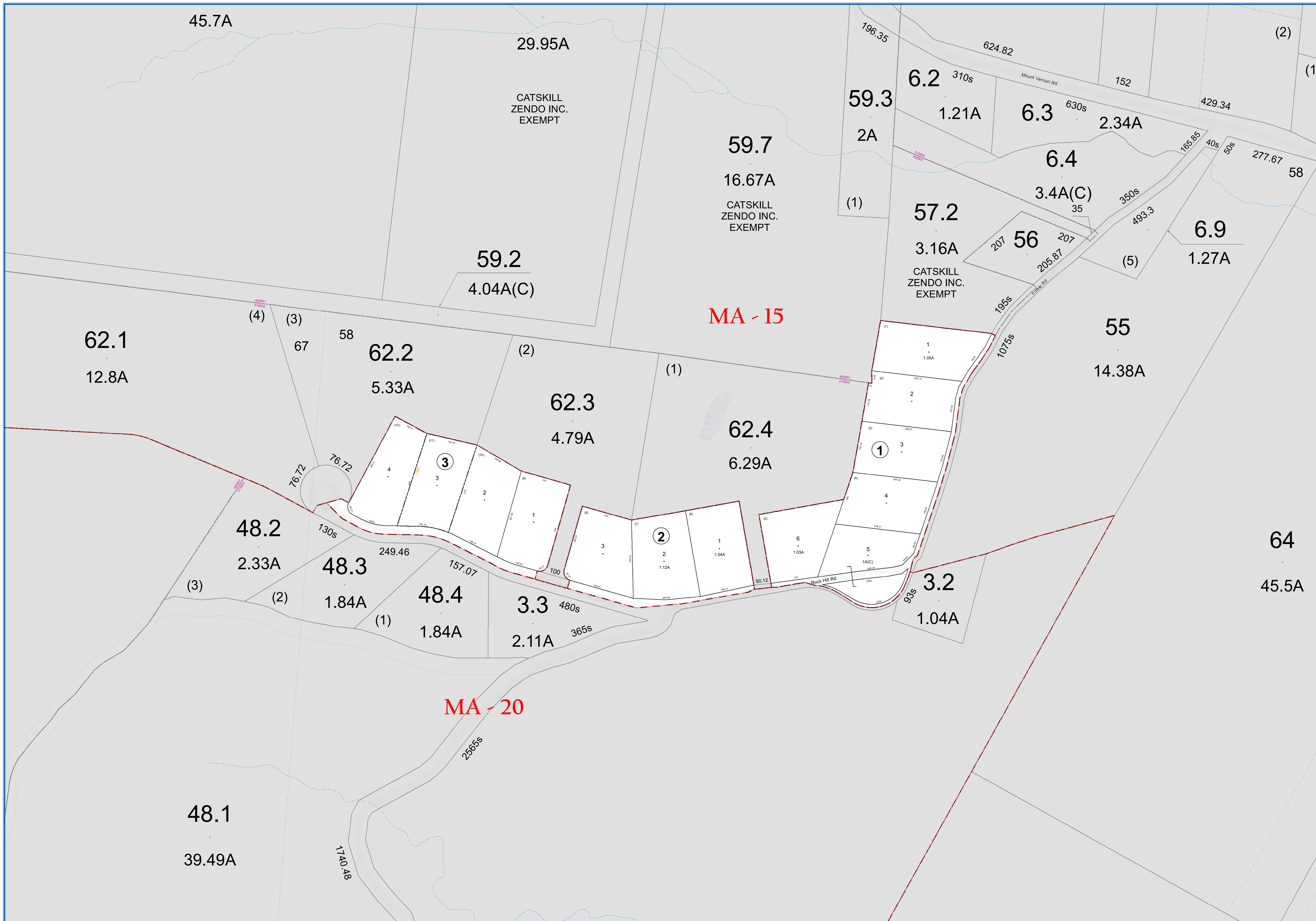
| LEGEND | | | |
|---------------------------|----------------------|-----------------------|----------------------|
| STATE OR COUNTY LINE | TAX MAP BLOCK NO. | FILED PLAN LOT NO. | FILED PLAN BLOCK NO. |
| CITY/TOWN OR VILLAGE LINE | FILED PLAN BLOCK NO. | TAX MAP LOT NO. | FILED PLAN LOT NO. |
| BLOCK/LINE | FILED PLAN BLOCK NO. | AREA (Fish Dam) | 13.6A |
| SPECIAL DISTRICT LINE | TAX MAP LOT NO. | AREA (Caldam) | 14.2A(C) |
| EASEMENT LINE | FILED PLAN LOT NO. | DIMENSION (From Deed) | 2.6 |
| PROPERTY LINE | FILED PLAN LOT NO. | DIMENSION (Searched) | 079 |
| PATENT LINE | FILED PLAN LOT NO. | STREAM | |
| MATCH LINE | FILED PLAN LOT NO. | | |



TOWN OF MAMAKATING
 SULLIVAN COUNTY, NEW YORK
 North American datum 1983, State Plane New York East Feet

Photo No: 7-278-279-8-238-239 Date of Map: 10/28/1996
 Date of Photo: 6/5/1954 Scale: 1" = 400'
 Section No: 15

Current to: 10/17/2018



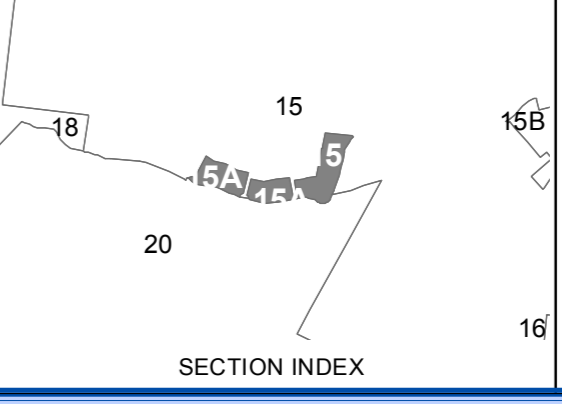
SULLIVAN COUNTY
TAX MAP DEPARTMENT
FOR TAX PURPOSES ONLY
NOT TO BE USED FOR CONVEYANCE
LEGEND APPLIES ONLY TO THE
UNSHADED PORTION OF THE MAP
North American Datum 1983, New York East



| REVISION TABLE | | | |
|----------------|-------------------------|------|---------|
| DATE | CHANGES | DATE | CHANGES |
| 10/12/2011 | Converted to GIS format | | |

| SPECIAL DISTRICTS | | | |
|-------------------|--------|-------------|-----------|
| TYPE | SYMBOL | NAME | ARL/M NO. |
| FIRE | FD | SUMMITVILLE | FD080 |
| SCHOOL | SCH | ELEENVILLE | S19602 |
| SCHOOL | SCH | FALLSBURG | 452001 |
| LIGHT | LT | SUMMITVILLE | LT960 |

| LEGEND | |
|---------------------------|-----------------------|
| STATE OR COUNTY LINE | TAX MAP BLOCK NO. |
| CITY/TOWN OR VILLAGE LINE | FILED PLAN LOT NO. |
| BLOCK/LINE | FILED PLAN BLOCK NO. |
| SPECIAL DISTRICT LINE | TAX MAP LOT NO. |
| EASEMENT LINE | AREA (From Deed) |
| PROPERTY LINE | AREA (Calculated) |
| FILED PLAN LOT LINE | DIMENSION (From Deed) |
| PATENT LINE | DIMENSION (Survey) |
| MATCH LINE | STREAM |



TOWN OF MAMAKATING
SULLIVAN COUNTY, NEW YORK
North American datum 1983, State Plane New York East Feet
Photo No: 7-278-279-8-238-239 Date of Map: 11/11/1972
Date of Photo: 6/5/1964 Scale: 1" = 100'
Section No: 15A
Current to: 10/17/2018

MA - 15

23
59.19A(C)

1

46
56 67
12.1
23.37A

21.1
6.7A(C)

6.5
2.43A

9
1A

11
1A(C)

16

15

13

8.2

10

17

1

B

2

A

22
45.31A

54

57

100

200

18

220s

240s

19

3

2

3

4

5

6

7

8

9

10

11

12

13

53

100

100

100

100

19

1.84A

1

2

3

4

5

6

7

8

9

10

11

12

13

52.2

200

200

200

200

20

150

195

229

52.3

49

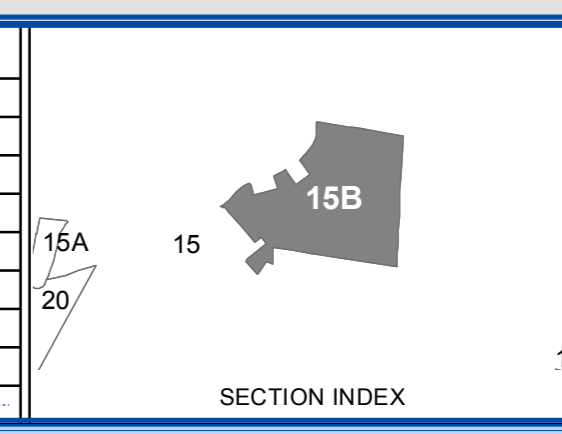
SULLIVAN COUNTY
TAX MAP DEPARTMENT
FOR TAX PURPOSES ONLY
NOT TO BE USED FOR CONVEYANCE
LEGEND APPLIES ONLY TO THE
UNSHADED PORTION OF THE MAP
North American Datum 1983, New York East



| REVISION TABLE | | | |
|----------------|-------------------------|------|---------|
| DATE | CHANGES | DATE | CHANGES |
| 10/12/2011 | Converted to GIS format | | |

| SPECIAL DISTRICTS | | | |
|-------------------|--------|--------------|----------|
| TYPE | SYMBOL | NAME | ARLM NO. |
| LIGHT | LT | SUMMITVILLE | LT000 |
| FIRE | FD | SUMMITVILLE | FD000 |
| SCHOOL | SC | ELLENVILLE | S1502 |
| LIGHT | LT | PHILLIPSPOET | LT001 |

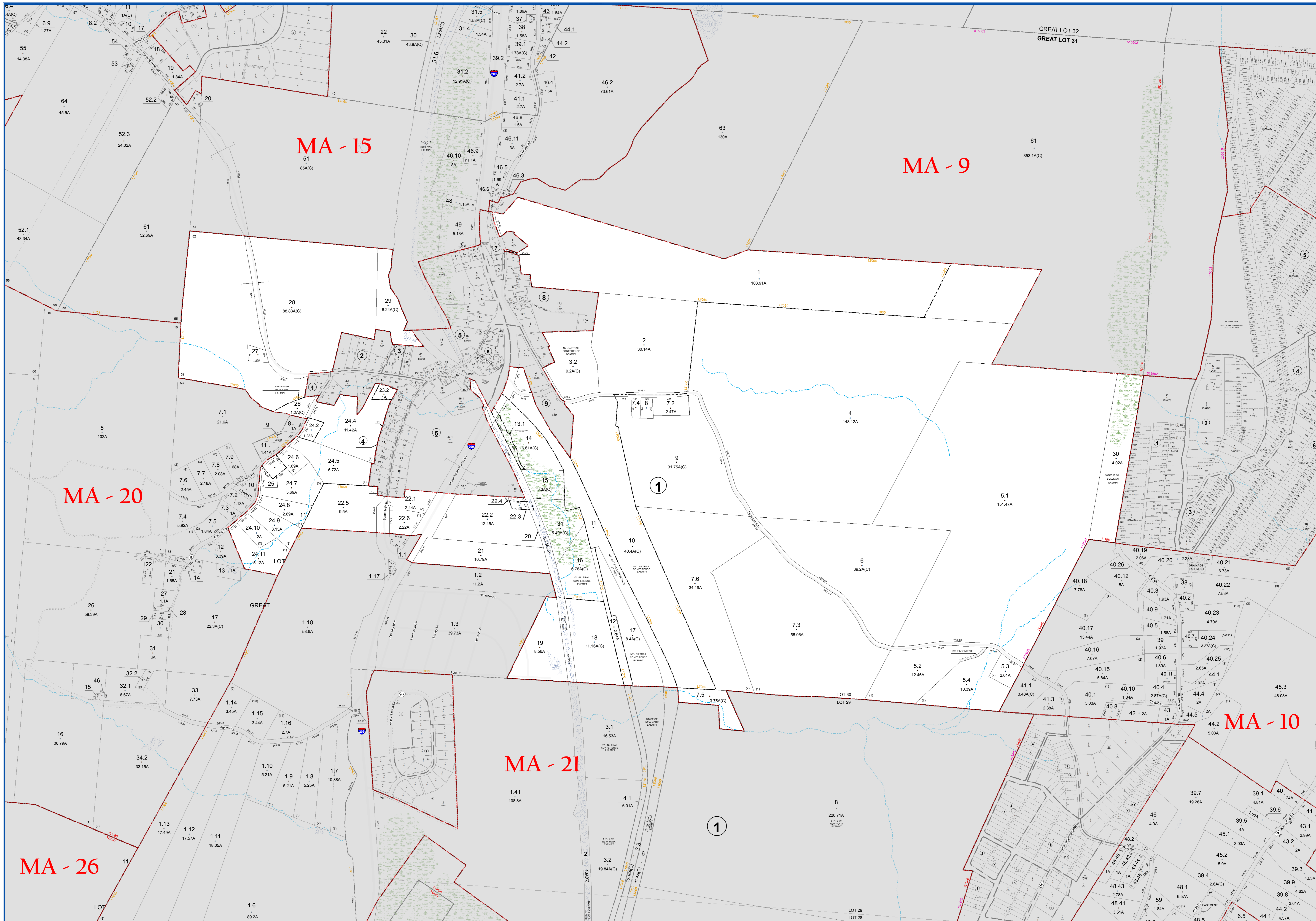
| LEGEND | |
|---------------------------|-----------------------|
| STATE OR COUNTY LINE | TAX MAP BLOCK NO. |
| CITY/TOWN OR VILLAGE LINE | FILED PLAN LOT NO. |
| BLOCK LIMIT | FILED PLAN BLOCK NO. |
| SPECIAL DISTRICT LINE | TAX MAP LOT NO. |
| EASEMENT LINE | AREA (From Deed) |
| PROPERTY LINE | AREA (Calculated) |
| FILED PLAN LOT LINE | DIMENSION (From Deed) |
| PATENT LINE | DIMENSION (Scribed) |
| MATCH LINE | STREAM |



TAX MAP
TOWN OF MAMAKATING
SULLIVAN COUNTY, NEW YORK
North American datum 1983, State Plane New York East Feet

Photo No: 7-278-279-8-238-239 Date of Map: 5/28/1976
Date of Photo: 6/5/1954 Scale: 1" = 100'
Section No: 15B

Current to: 10/17/2018



SULLIVAN COUNTY TAX MAP DEPARTMENT

FOR TAX PURPOSES ONLY
NOT TO BE USED FOR CONVEYANCE

LEGEND APPLIES ONLY TO THE UNSHADED PORTION OF THE MAP

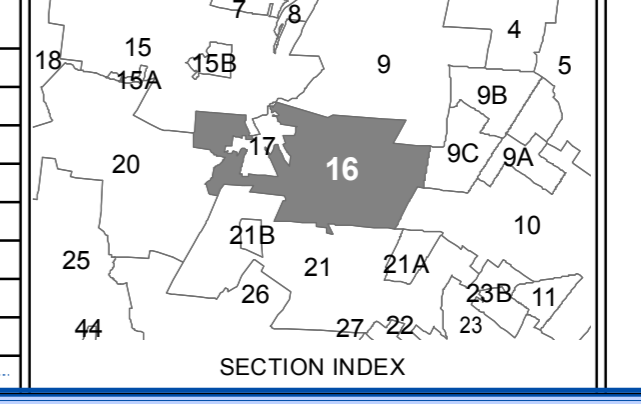
North American Datum 1983, New York East

Owned & Maintained by
Office of Real Property Services
Sullivan County Government Center
100 North St. Monticello, NY 12701
Phone: (845) 897-2221

| REVISION TABLE | |
|----------------|-------------------------|
| DATE | CHANGES |
| 3/4/2015 | Comb. 16-17-1 into 9 |
| 10/12/2011 | Converted to GIS format |

| SPECIAL DISTRICTS | | | |
|-------------------|--------|-----------------------------|----------|
| TYPE | SYMBOL | NAME | ARLM NO. |
| LIGHT | LT | SUMMITVILLE | LT060 |
| FIRE | FD | SUMMITVILLE | FD060 |
| SCHOOL | SCH | ELLENVILLE | S1502 |
| LIGHT | LT | PHILLIPSPOET | LT061 |
| SCHOOL | SCH | PINE BUSH | 332601 |
| LIBRARY | LD | MAMAKATING LIBRARY DISTRICT | LD004 |
| FIRE | FD | BLOOMINGBURG | FD081 |

| LEGEND | |
|---------------------------|--------------------------|
| STATE OR COUNTY LINE | TAX MAP BLOCK NO. (C) |
| CITY/TOWN OR VILLAGE LINE | FILED PLAN LOT NO. (P) |
| BLOCK/LIMIT | FILED PLAN BLOCK NO. (B) |
| SPECIAL DISTRICT LINE | TAX MAP LOT NO. (L) |
| EASEMENT LINE | AREA (From Deed) |
| PROPERTY LINE | AREA (Call/Map) |
| FILED PLAN LOT LINE | DIMENSION (From Deed) |
| PATENT LINE | DIMENSION (Square) |
| MATCH LINE | STREAM |



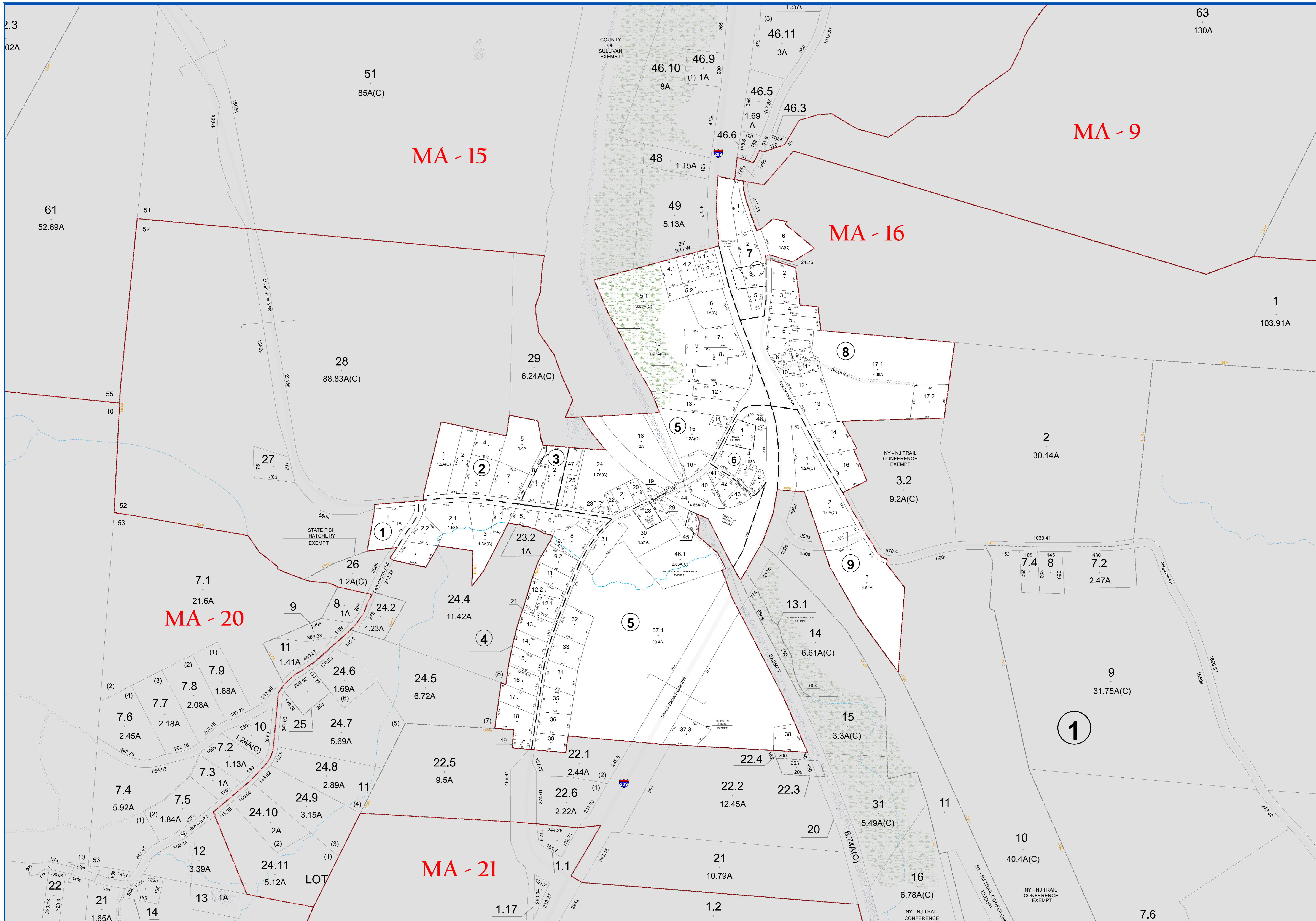
TOWN OF MAMAKATING

SULLIVAN COUNTY, NEW YORK

North American datum 1983, State Plane New York East Feet

Photo No: 7-278-279-280 Date of Map: 10/28/1996
Date of Photo: 6/5/1954 Scale: 1" = 400'
Section No: 16

Current to: 10/17/2018



SULLIVAN COUNTY TAX MAP DEPARTMENT
 FOR TAX PURPOSES ONLY
 NOT TO BE USED FOR CONVEYANCE

LEGEND APPLIES ONLY TO THE UNSHADED PORTION OF THE MAP

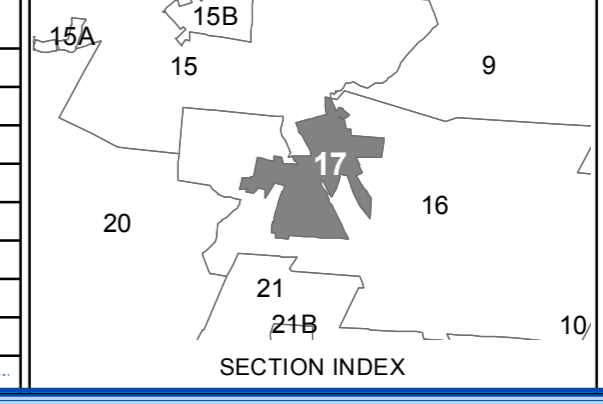
North American Datum 1983, New York East



| REVISION TABLE | | | |
|----------------|-------------------------|------|---------|
| DATE | CHANGES | DATE | CHANGES |
| 10/12/2011 | Converted to GIS format | | |

| SPECIAL DISTRICTS | | | |
|-------------------|--------|-------------|----------|
| TYPE | SYMBOL | NAME | ARLM NO. |
| LIGHT | LT | SUMMITVILLE | LT060 |
| FIRE | FD | SUMMITVILLE | FD060 |
| SCHOOL | SGH | ELLENVILLE | S15002 |

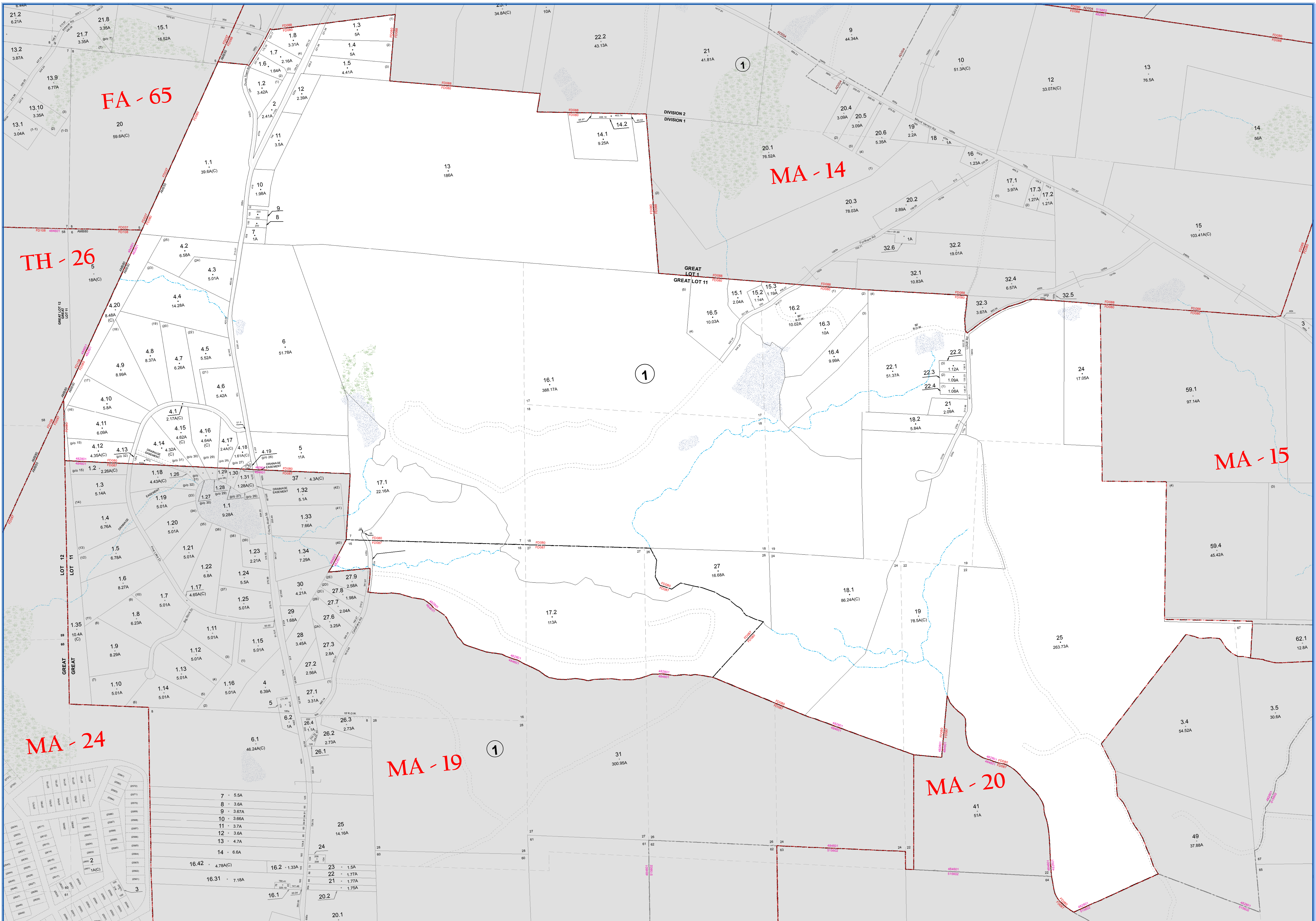
| LEGEND | |
|---------------------------|-----------------------|
| STATE OR COUNTY LINE | TAX MAP BLOCK NO. |
| CITY/TOWN OR VILLAGE LINE | FILED PLAN LOT NO. |
| BLOCK LIMIT | FILED PLAN BLOCK NO. |
| SPECIAL DISTRICT LINE | TAX MAP LOT NO. |
| EASEMENT LINE | AREA (A) (Acres) |
| PROPERTY LINE | AREA (A) (Acres) |
| FILED PLAN LOT LINE | DIMENSION (From Deed) |
| PATENT LINE | DIMENSION (Square) |
| MATCH LINE | STREAM |



TOWN OF MAMAKATING
 SULLIVAN COUNTY, NEW YORK
 North American datum 1983, State Plane New York East Feet

Photo No: 8-237-238 Date of Map: 10/28/1998
 Date of Photo: 6/5/1994 Scale: 1" = 200'
 Section No: 17

Current to: 10/17/2018



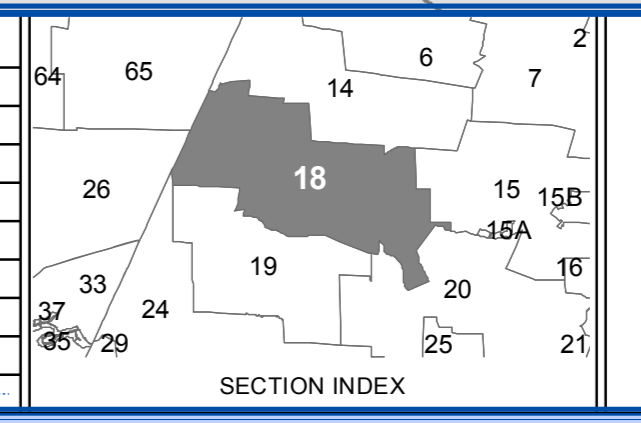
**SULLIVAN COUNTY
TAX MAP DEPARTMENT**
FOR TAX PURPOSES ONLY
NOT TO BE USED FOR CONVEYANCE
LEGEND APPLIES ONLY TO THE
UNSHADED PORTION OF THE MAP
North American Datum 1983, New York East

**Sullivan
COUNTY CATSKILLS**
Municipality of Opportunity
Office of Real Property Services
Sullivan County Government Center
100 North St. Monticello, NY 12701
Phone: (845) 897-2221

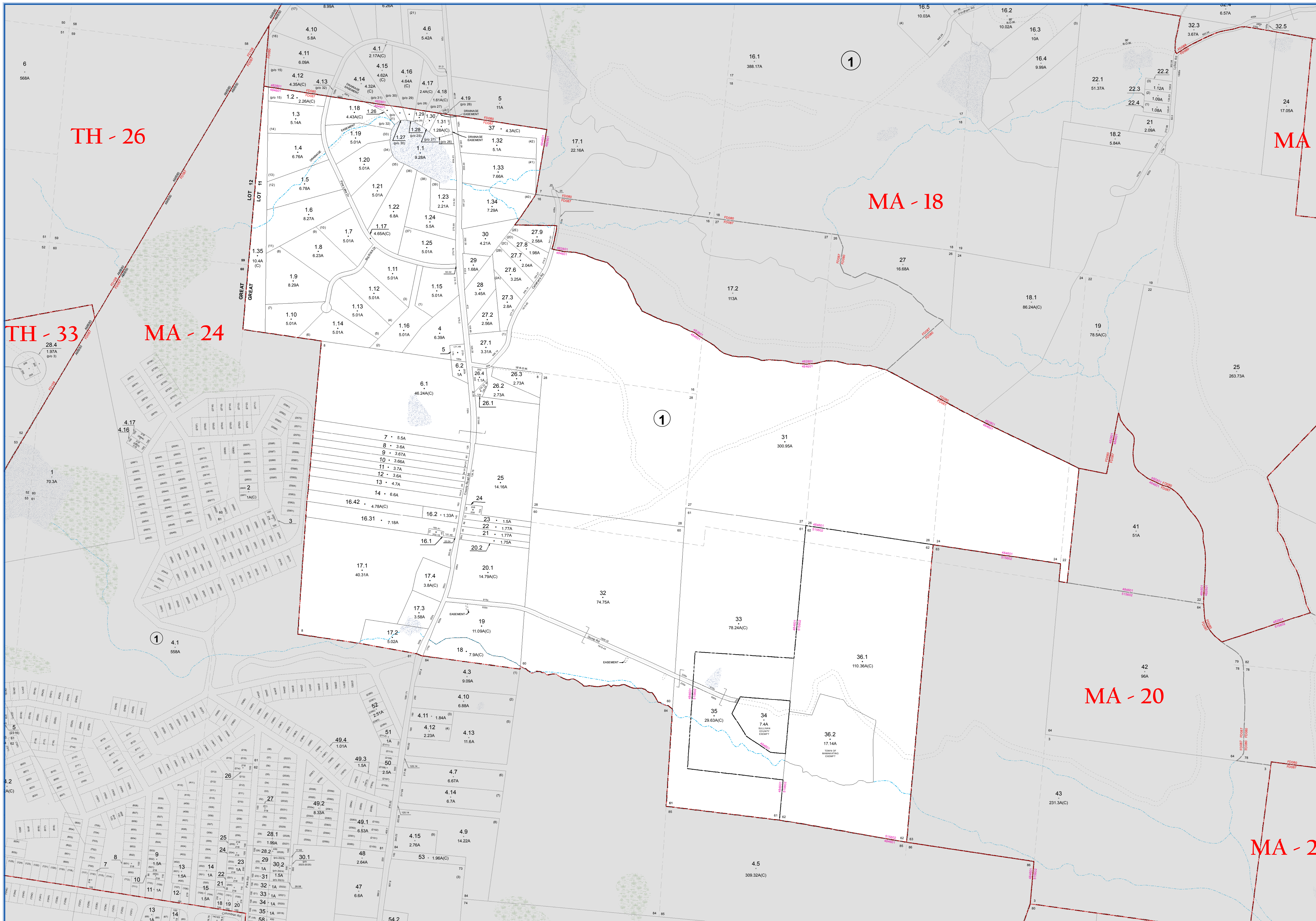
| REVISION TABLE | | | |
|----------------|-------------------------|------|---------|
| DATE | CHANGES | DATE | CHANGES |
| 10/10/2011 | Converted to GIS format | | |

| SPECIAL DISTRICTS | | | |
|-------------------|--------|------------------------------|-----------|
| TYPE | SYMBOL | NAME | ARLIM NO. |
| FIRE | FD | SUMMITVILLE | FD080 |
| SCHOOL | SCH | FALLSBURG | 4826611 |
| LIBRARY | LD | MAMAKATING LIBRARY DISTRICT | LD004 |
| SCHOOL | SCH | ELLENVILLE | 515602 |
| SCHOOL | SCH | MONTICELLO | 484601 |
| FIRE | FD | WURTSBORO JOINT | FD087 |
| FIRE | FD | PANTHER HILL FIRE PROTECTION | FD084 |

| LEGEND | |
|---------------------------|-----------------------|
| STATE OR COUNTY LINE | TAX MAP BLOCK NO. |
| CITY/TOWN OR VILLAGE LINE | FILED PLAN LOT NO. |
| BLOCK/LIMIT | FILED PLAN BLOCK NO. |
| SPECIAL DISTRICT LINE | TAX MAP LOT NO. |
| EASEMENT LINE | AREA (From Deed) |
| PROPERTY LINE | AREA (Calculated) |
| FILED PLAN LOT LINE | DIMENSION (From Deed) |
| PATENT LINE | DIMENSION (Searched) |
| MATCHLINE | STREAM |



TOWN OF MAMAKATING
SULLIVAN COUNTY, NEW YORK
North American datum 1983, State Plane New York East Feet
Photo No: 7-276,277,278 Date of Map: 10/28/1996
Date of Photo: 6/5/1994 Scale: 1" = 400'
Section No: 18
Current to: 10/17/2018



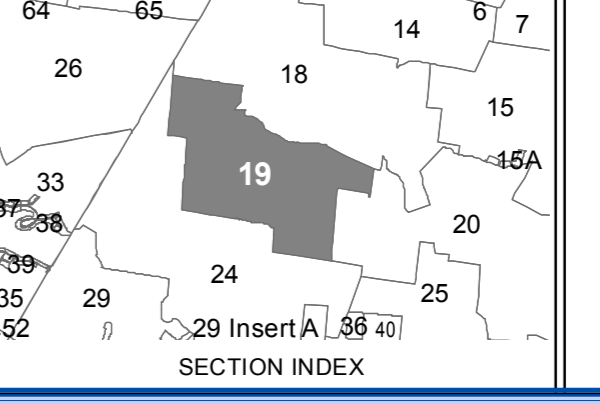
SULLIVAN COUNTY TAX MAP DEPARTMENT
 FOR TAX PURPOSES ONLY
 NOT TO BE USED FOR CONVEYANCE
 LEGEND APPLIES ONLY TO THE UNSHADED PORTION OF THE MAP
 North American Datum 1983, New York East

Sullivan COUNTY CATSKILLS
 Division of Opportunity
 Office of Real Property Services
 Sullivan County Government Center
 100 North St. Monticello, NY 12701
 Phone: (845) 897-2221

| REVISION TABLE | | | |
|----------------|-------------------------|------|---------|
| DATE | CHANGES | DATE | CHANGES |
| 10/12/2011 | Converted to GIS format | | |

| SPECIAL DISTRICTS | | | |
|-------------------|--------|-----------------------------|----------|
| TYPE | SYMBOL | NAME | ARLM NO. |
| LIBRARY | LD | MAMAKATING LIBRARY DISTRICT | LD004 |
| FIRE | FD | WURTZBERG JOINT | FD067 |
| SCHOOL | SCH | ELLENVILLE | S1502 |
| SCHOOL | SCH | MONTECELLO | 484601 |
| SCHOOL | SCH | FALLSBURG | 482801 |
| FIRE | FD | SUMMITVILLE | FD080 |

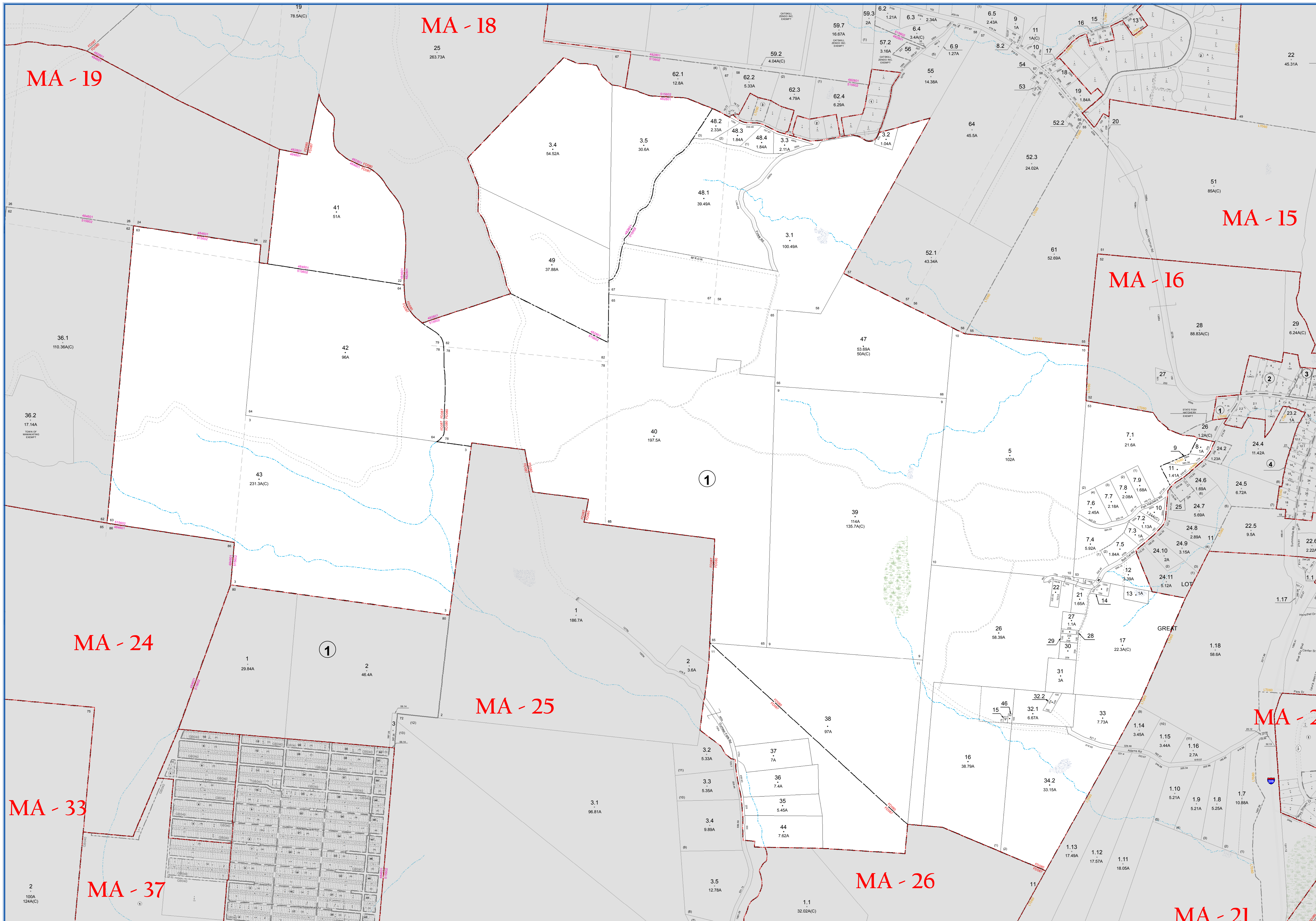
| LEGEND | | | |
|---------------------------|-----|-----------------------|------------|
| STATE OR COUNTY LINE | --- | TAX MAP BLOCK NO. | (1) |
| CITY/TOWN OR VILLAGE LINE | --- | FILED PLAN LOT NO. | (1) |
| BLOCK LIMIT | --- | FILED PLAN BLOCK NO. | (1) |
| SPECIAL DISTRICT LINE | --- | TAX MAP LOT NO. | (1) |
| EASEMENT LINE | --- | AREA (From Deed) | 13.6A |
| PROPERTY LINE | --- | AREA (Calculated) | 14.2(A)(C) |
| FILED PLAN LOT LINE | --- | DIMENSION (From Deed) | 2.6 |
| PATENT LINE | --- | DIMENSION (Scribed) | 079 |
| MATCH LINE | --- | STREAM | --- |



TOWN OF MAMAKATING
 SULLIVAN COUNTY, NEW YORK
 North American datum 1983, State Plane New York East Feet

Photo No: 7-276,277,278 Date of Map: 10/28/1996
 Date of Photo: 6/5/1994 Scale: 1" = 400'
 Section No: 19

Current to: 10/17/2018



SULLIVAN COUNTY TAX MAP DEPARTMENT
 FOR TAX PURPOSES ONLY
 NOT TO BE USED FOR CONVEYANCE

LEGEND APPLIES ONLY TO THE UNSHADED PORTION OF THE MAP

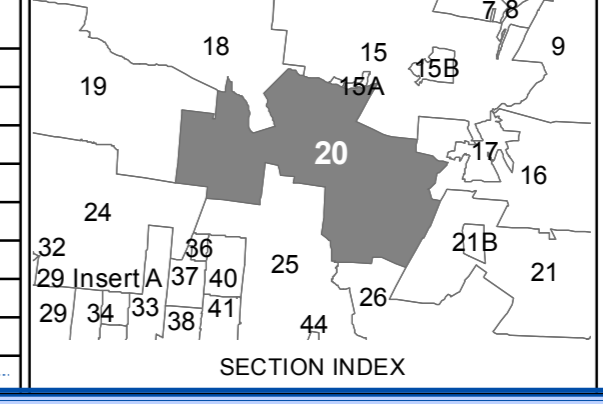
North American Datum 1983, New York East

Owned & Maintained by:
Office of Real Property Services
 Sullivan County Government Center
 100 North St. Monticello, NY 12701
 Phone: (845) 897-2221

| REVISION TABLE | | | |
|----------------|--|------|---------|
| DATE | CHANGES | DATE | CHANGES |
| 2/10/2017 | Combo: 20-1, 8, 18, 19, 20, 23, 24, 25, 45, 50 into 26 | | |
| 10/12/2011 | Converted to GIS format | | |

| SPECIAL DISTRICTS | | | |
|-------------------|--------|-----------------------------|----------|
| TYPE | SYMBOL | NAME | ARLM NO. |
| LIGHT | LT | SUMMITVILLE | LT000 |
| FIRE | FD | SUMMITVILLE | FD000 |
| FIRE | FD | WURTSBORG JOINT | FD007 |
| SCHOOL | SCH | FALLSBURG | 482801 |
| SCHOOL | SCH | ELLENVILLE | 515602 |
| LIBRARY | LD | MAMAKATING LIBRARY DISTRICT | LD004 |
| SCHOOL | SCH | MONTECELLO | 484001 |
| WATER | WD | WURTSBORG HILLS | WD030 |

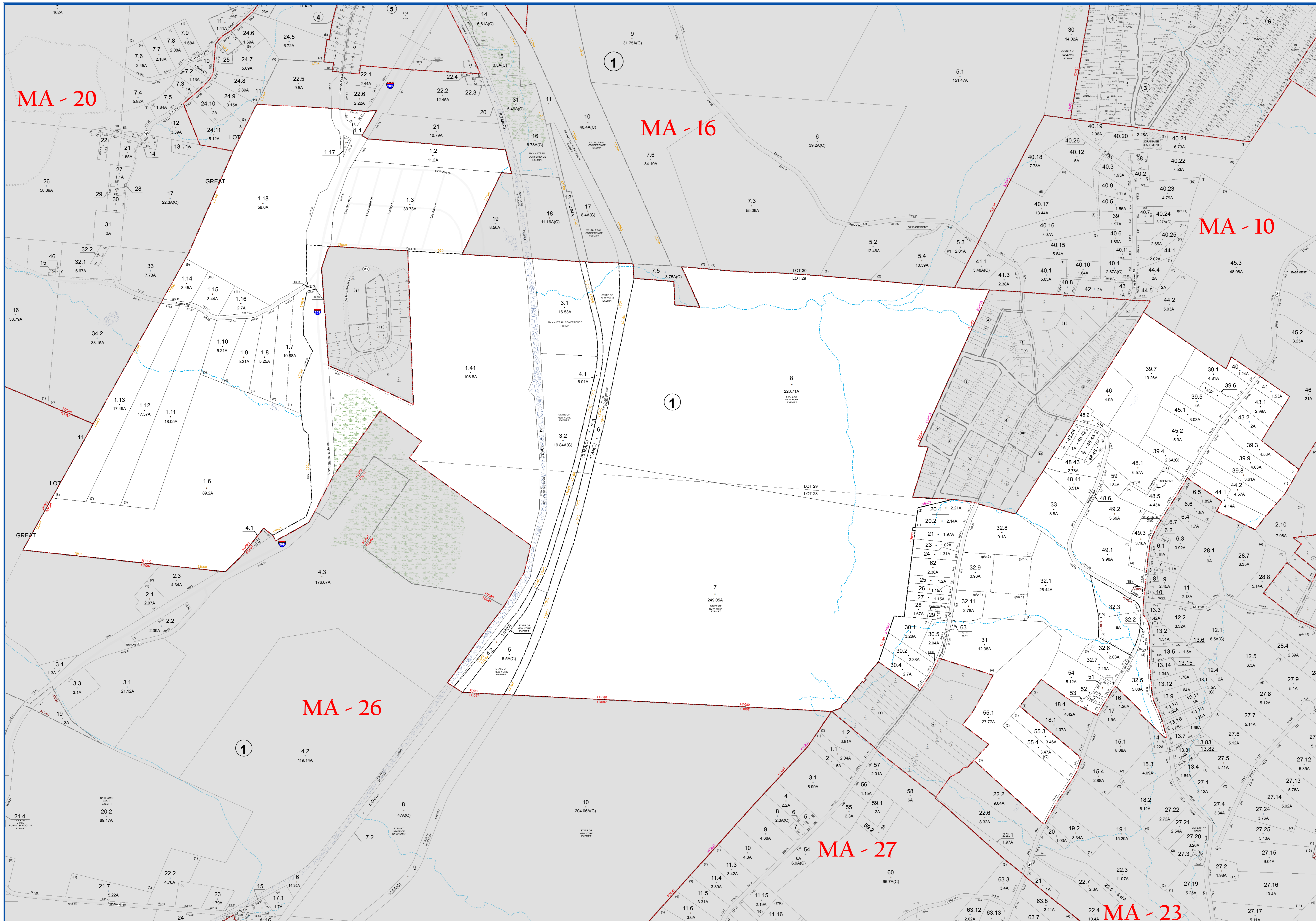
| LEGEND | |
|---------------------------|-----------------------|
| STATE OR COUNTY LINE | TAX MAP BLOCK NO. |
| CITY/TOWN OR VILLAGE LINE | FILED PLAN LOT NO. |
| BLOCK LIMIT | FILED PLAN BLOCK NO. |
| SPECIAL DISTRICT LINE | TAX MAP LOT NO. |
| EASEMENT LINE | AREA (From Deed) |
| PROPERTY LINE | AREA (Call/Map) |
| FILED PLAN LOT LINE | FILED PLAN LOT LINE |
| PATENT LINE | DIMENSION (From Deed) |
| MATCH LINE | DIMENSION (Square) |
| | STREAM |



TOWN OF MAMAKATING
 SULLIVAN COUNTY, NEW YORK
 North American datum 1983, State Plane New York East Feet

Photo No: 7-278-279 Date of Map: 10/28/1996
 Date of Photo: 6/5/1994 Scale: 1" = 400'
 Section No: 20

Current to: 10/17/2018



SULLIVAN COUNTY TAX MAP DEPARTMENT
 FOR TAX PURPOSES ONLY
 NOT TO BE USED FOR CONVEYANCE

LEGEND APPLIES ONLY TO THE UNSHADED PORTION OF THE MAP

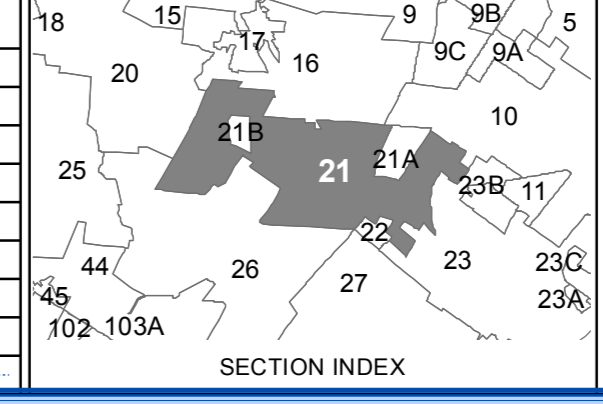
North American Datum 1983, New York East

Sullivan County Catskills
 Office of Real Property Services
 Sullivan County Government Center
 100 North St. Monticello, NY 12701
 Phone: (845) 897-2221

| REVISION TABLE | | | |
|----------------|-----------------------------|------|---------|
| DATE | CHANGES | DATE | CHANGES |
| 3/14/2014 | Combine 21-1-32.4 with 32.3 | | |
| 12/17/2013 | Combine 21-1-3.3 with 1.7 | | |
| 10/12/11 | Converted to GIS format | | |

| SPECIAL DISTRICTS | | | |
|-------------------|--------|-----------------------------|------------|
| TYPE | SYMBOL | NAME | ARL.M. NO. |
| LIGHT | LT | SUMMITVILLE | LT000 |
| LIBRARY | LD | MAMAKATING LIBRARY DISTRICT | LD004 |
| FIRE | FD | SUMMITVILLE | FD090 |
| FIRE | FD | BLOOMINGBURG | FD081 |
| SCHOOL | SCH | ELLENVILLE | 515002 |
| SCHOOL | SCH | PINE BUSH | 332001 |
| FIRE | FD | WURTSBORO JOINT | FD087 |

| LEGEND | | | |
|----------------------|-------------------|--------|---------------------------|
| STATE OR COUNTY LINE | TAX MAP BLOCK NO. | SYMBOL | DESCRIPTION |
| --- | (1) | --- | CITY/TOWN OR VILLAGE LINE |
| --- | (2) | --- | BLOCK/LOT |
| --- | (3) | --- | FIELD PLAN BLOCK NO. |
| --- | (4) | --- | TAX MAP LOT NO. |
| --- | (5) | --- | EASEMENT LINE |
| --- | (6) | --- | PROPERTY LINE |
| --- | (7) | --- | FIELD PLAN LOT LINE |
| --- | (8) | --- | PATENT LINE |
| --- | (9) | --- | MATCH LINE |



TOWN OF MAMAKATING
 SULLIVAN COUNTY, NEW YORK
 North American datum 1983, State Plane New York East Feet

Photo No: 7-278-279-280 Date of Map: 10/28/1996
 Date of Photo: 6/5/1994 Scale: 1" = 400'
 Section No: 21

Current to: 10/17/2018



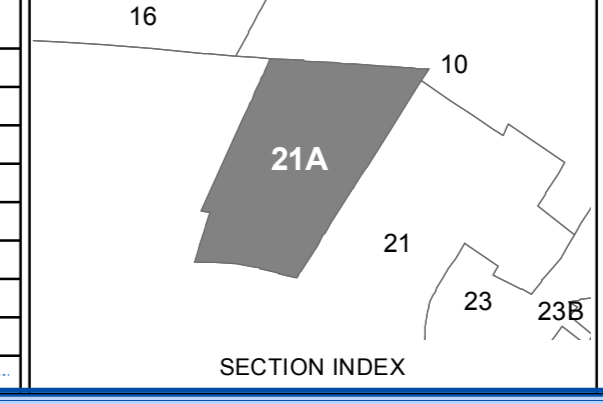
SULLIVAN COUNTY TAX MAP DEPARTMENT
 FOR TAX PURPOSES ONLY
 NOT TO BE USED FOR CONVEYANCE
 LEGEND APPLIES ONLY TO THE UNSHADED PORTION OF THE MAP
 North American Datum 1983, New York East



| REVISION TABLE | | | |
|----------------|-------------------------|------|---------|
| DATE | CHANGES | DATE | CHANGES |
| 10/12/2011 | Converted to GIS format | | |

| SPECIAL DISTRICTS | | | |
|-------------------|--------|-----------------------------|----------|
| TYPE | SYMBOL | NAME | ARLM NO. |
| LIBRARY | LD | MAMAKATING LIBRARY DISTRICT | LD004 |
| FIRE | FD | BLOOMINGBURG | FD001 |
| SCHOOL | SCH | FINE BUSHY | 320011 |
| SCHOOL | SCH | ELENVILLE | 515022 |
| FIRE | FD | SUMMITVILLE | FD080 |

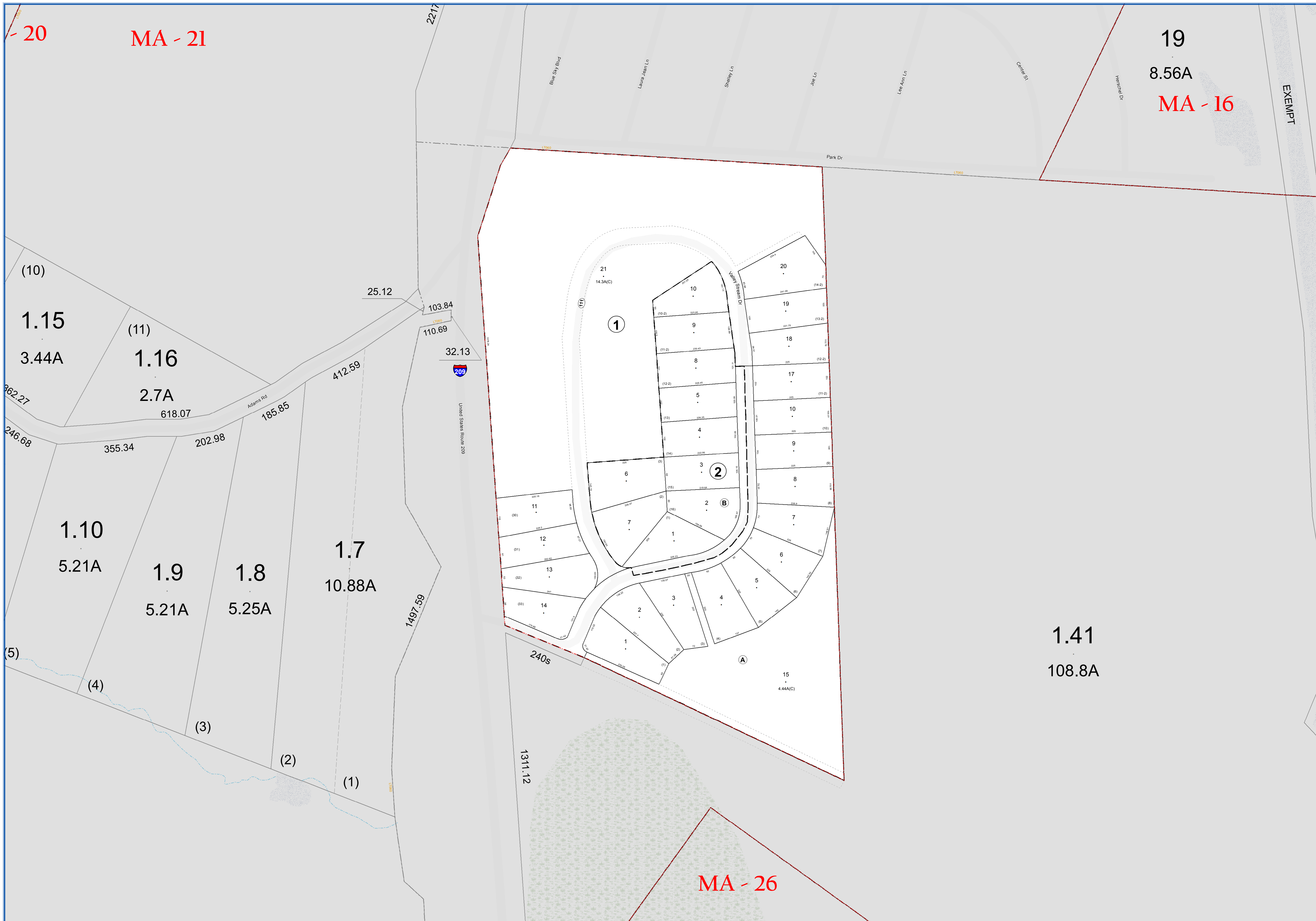
| LEGEND | |
|---------------------------|-----------------------|
| STATE OR COUNTY LINE | TAX MAP BLOCK NO. |
| CITY/TOWN OR VILLAGE LINE | FILED PLAN LOT NO. |
| BLOCK LIMIT | FILED PLAN BLOCK NO. |
| SPECIAL DISTRICT LINE | TAX MAP LOT NO. |
| EASEMENT LINE | AREA (From Deed) |
| PROPERTY LINE | AREA (Calculated) |
| FILED PLAN LOT LINE | DIMENSION (From Deed) |
| PATENT LINE | DIMENSION (Scribed) |
| MATCH LINE | STREAM |



TOWN OF MAMAKATING
 SULLIVAN COUNTY, NEW YORK
 North American datum 1983, State Plane New York East Feet

Photo No: 7-278-279-280 Date of Map: 9/18/1973
 Date of Photo: 6/5/1954 Scale: 1" = 100'
 Section No: 21A

Current to: 10/17/2018



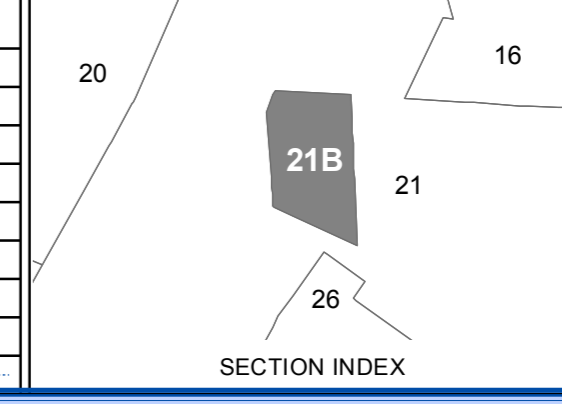
SULLIVAN COUNTY
TAX MAP DEPARTMENT
FOR TAX PURPOSES ONLY
NOT TO BE USED FOR CONVEYANCE
LEGEND APPLIES ONLY TO THE
UNSHADED PORTION OF THE MAP
North American Datum 1983, New York East



| REVISION TABLE | | | |
|----------------|-------------------------|------|---------|
| DATE | CHANGES | DATE | CHANGES |
| 10/12/2011 | Converted to GIS format | | |

| SPECIAL DISTRICTS | | | |
|-------------------|--------|-------------|----------|
| TYPE | SYMBOL | NAME | ARLM NO. |
| FIRE | FD | SUMMITVILLE | FD080 |
| SCHOOL | SCH | ELLENVILLE | S19602 |
| LIGHT | LT | SUMMITVILLE | LT060 |

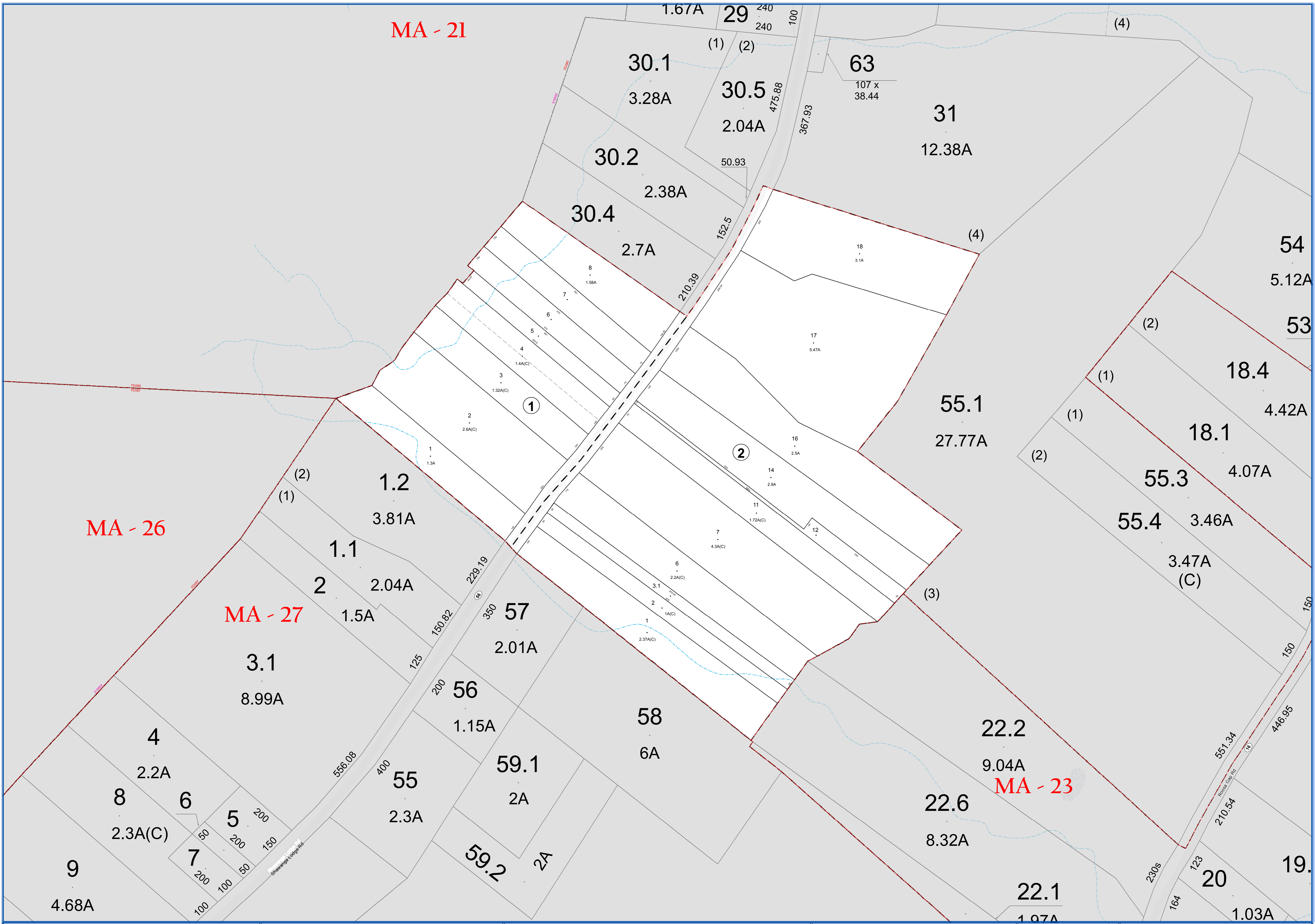
| LEGEND | |
|---------------------------|---------------------------|
| STATE OR COUNTY LINE | TAX MAP BLOCK NO. (4) |
| CITY/TOWN OR VILLAGE LINE | FILED PLAN LOT NO. (9) |
| BLOCK LIMIT | FILED PLAN BLOCK NO. (10) |
| SPECIAL DISTRICT LINE | TAX MAP LOT NO. (11) |
| EASEMENT LINE | AREA (From Deed) 13.6A |
| PROPERTY LINE | AREA (SAL/MSA) 14.2A(C) |
| FILED PLAN LOT LINE | DIMENSION (From Deed) 2.6 |
| PATENT LINE | DIMENSION (Sched) 079 |
| MATCH LINE | STREAM |



TAX MAP
TOWN OF MAMAKATING
SULLIVAN COUNTY, NEW YORK
North American datum 1983, State Plane New York East Feet

Photo No: 7-278-279-280 Date of Map: 4/5/2008
Date of Photo: 6/5/1994 Scale: 1" = 100'
Section No: 21B

Current to: 10/17/2018



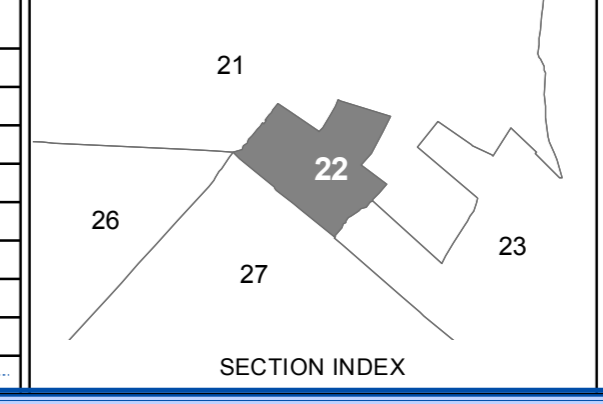
SULLIVAN COUNTY TAX MAP DEPARTMENT
 FOR TAX PURPOSES ONLY
 NOT TO BE USED FOR CONVEYANCE
 LEGEND APPLIES ONLY TO THE UNSHADED PORTION OF THE MAP
 North American Datum 1983, New York East

Sullivan COUNTY CATSKILLS
 Mountains of Opportunity
 Office of Real Property Services
 Sullivan County Government Center
 100 North St. Monticello, NY 12701
 Phone: (845) 897-2221

| REVISION TABLE | | | |
|----------------|-------------------------|------|---------|
| DATE | CHANGES | DATE | CHANGES |
| 10/12/2011 | Converted to GIS format | | |

| SPECIAL DISTRICTS | | | |
|-------------------|--------|-----------------------------|----------|
| TYPE | SYMBOL | NAME | ARLM NO. |
| LIBRARY | LD | MAMAKATING LIBRARY DISTRICT | LD004 |
| FIRE | FD | BLOOMINGBURG | FD061 |
| SCHOOL | SCH | FINE BUSHY | 32061 |
| SCHOOL | SCH | ELLENVILLE | 51502 |
| FIRE | FD | WURTSBORO JOINT | FD087 |
| FIRE | FD | SUMMITVILLE | FD080 |

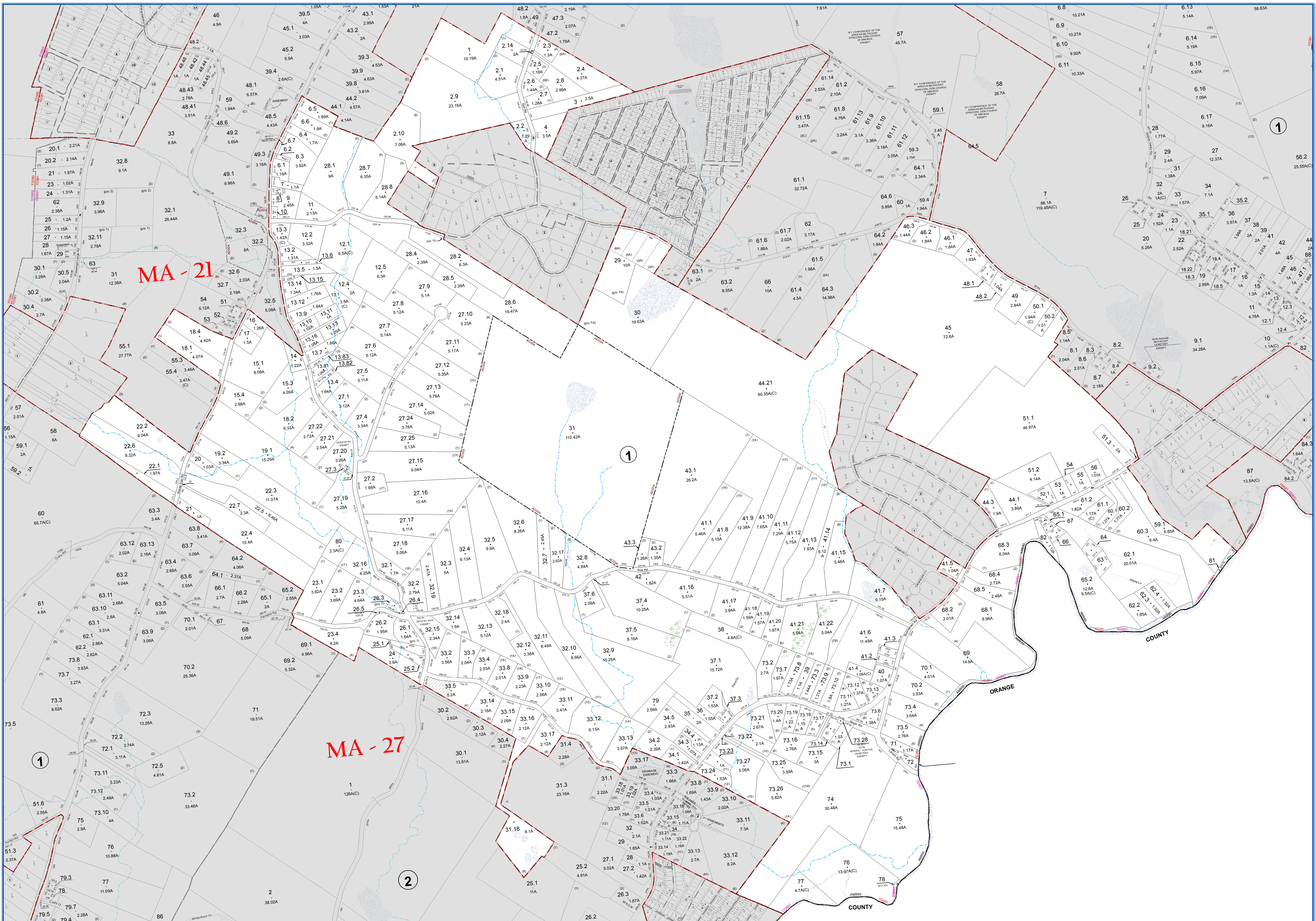
| LEGEND | |
|---------------------------|--------------------------|
| STATE OR COUNTY LINE | TAX MAP BLOCK NO. (C) |
| CITY/TOWN OR VILLAGE LINE | FILED PLAN LOT NO. (P) |
| BLOCK LIMIT | FILED PLAN BLOCK NO. (B) |
| SPECIAL DISTRICT LINE | TAX MAP LOT NO. (L) |
| EASEMENT LINE | AREA (From Deed) |
| PROPERTY LINE | AREA (Calculated) |
| FILED PLAN LOT LINE | DIMENSION (From Deed) |
| PATENT LINE | DIMENSION (Scribed) |
| MATCH LINE | STREAM |



TOWN OF MAMAKATING
 SULLIVAN COUNTY, NEW YORK
 North American datum 1983, State Plane New York East Feet

Photo No: 7-279-280 Date of Map: 10/28/1996
 Date of Photo: 6/5/1994 Scale: 1" = 100'
 Section No: 22

Current to: 10/17/2018



MA-21

MA-27

SULLIVAN COUNTY TAX MAP DEPARTMENT
 FOR TAX PURPOSES ONLY
 NOT TO BE USED FOR CONVEYANCE
 LEGEND APPLIES ONLY TO THE UNSHADED PORTION OF THE MAP
 North American Datum 1983, New York East

Sullivan County Catskills
 Office of Real Property Services
 Sullivan County Government Center
 100 North St., Monticello, NY 12701
 Phone: (849) 897-2221

| REVISION TABLE | |
|----------------|---------------------------------|
| DATE | CHANGES |
| 2/20/2013 | Combined 23C-4-1 with 23-144-21 |
| 10/11/2011 | Converted to GIS format |

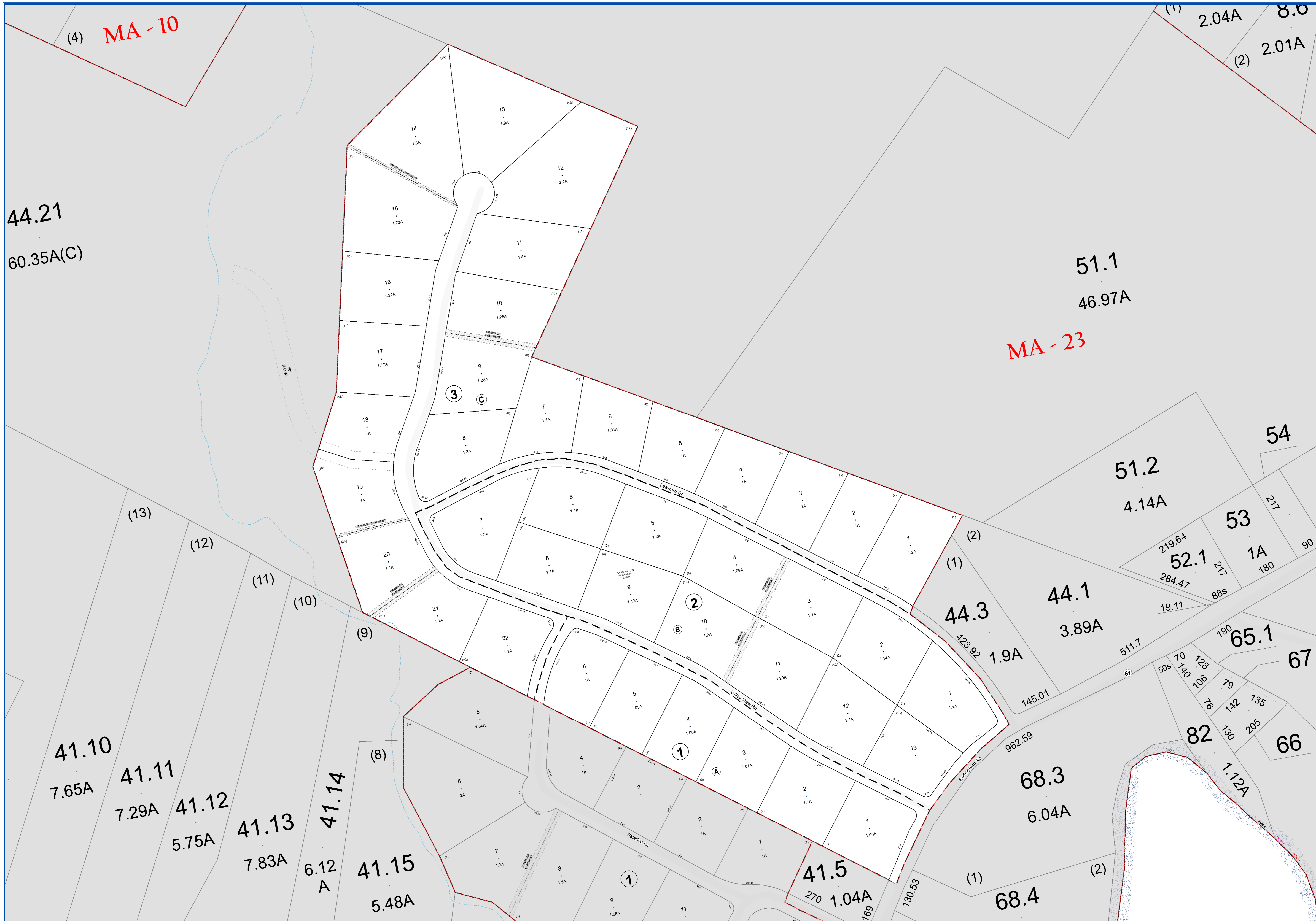
| SPECIAL DISTRICTS | | | |
|-------------------|--------|-----------------------------|-----------|
| TYPE | SYMBOL | NAME | ARLNM NO. |
| AGRICULTURAL | AD | AGRICULTURAL DIST. # 4 | AD004 |
| LIBRARY | LD | MAMAKATING LIBRARY DISTRICT | LD004 |
| FIRE | FD | BLOOMINGSBURG | FD001 |
| SCHOOL | SCH | PINE BUSH | 33261 |

| LEGEND | |
|---------------------------|-----------------------|
| STATE OR COUNTY LINE | TAX MAP BLOCK NO. |
| CITY/TOWN OR VILLAGE LINE | FLEED PLAN LOT NO. |
| BLOCK/CLUST | FLEED PLAN BLOCK NO. |
| SPECIAL DISTRICT LINE | TAX MAP LOT NO. |
| EASEMENT LINE | AREA (From Deed) |
| PROPERTY LINE | AREA (Calculated) |
| FLEED PLAN LOT LINE | DIMENSION (From Deed) |
| PATENT LINE | DIMENSION (Scribed) |
| WATCH LINE | STREAM |

TOWN OF MAMAKATING
 SULLIVAN COUNTY, NEW YORK
 North American datum 1983, State Plane New York East Feet

Photo No: 7-279-280-281 Date of Map: 10/28/1998
 Date of Photo: 6/5/1994 Scale: 1" = 400'
 Section No: 23

SECTION INDEX



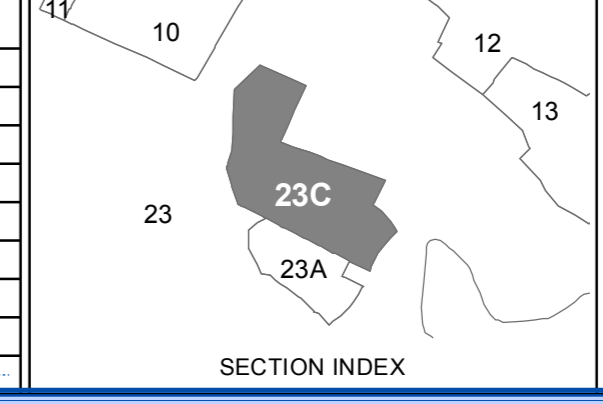
SULLIVAN COUNTY TAX MAP DEPARTMENT
 FOR TAX PURPOSES ONLY
 NOT TO BE USED FOR CONVEYANCE
 LEGEND APPLIES ONLY TO THE UNSHADED PORTION OF THE MAP
 North American Datum 1983, New York East

Sullivan COUNTY CATSKILLS
 Office of Real Property Services
 Sullivan County Government Center
 100 North St, Monticello, NY 12701
 Phone: (845) 897-2221

| REVISION TABLE | |
|----------------|----------------------------------|
| DATE | CHANGES |
| 2/20/2013 | Combined 23C-4.1 with 23-1.44.21 |
| 10/12/2011 | Converted to GIS format |

| SPECIAL DISTRICTS | | | |
|-------------------|--------|-----------------------------|----------|
| TYPE | SYMBOL | NAME | ARLM NO. |
| LIBRARY | LD | MAMAKATING LIBRARY DISTRICT | LD004 |
| FIRE | FD | BLOOMINGBURG | FD081 |
| SCHOOL | SGH | PINE BUSH | 322601 |

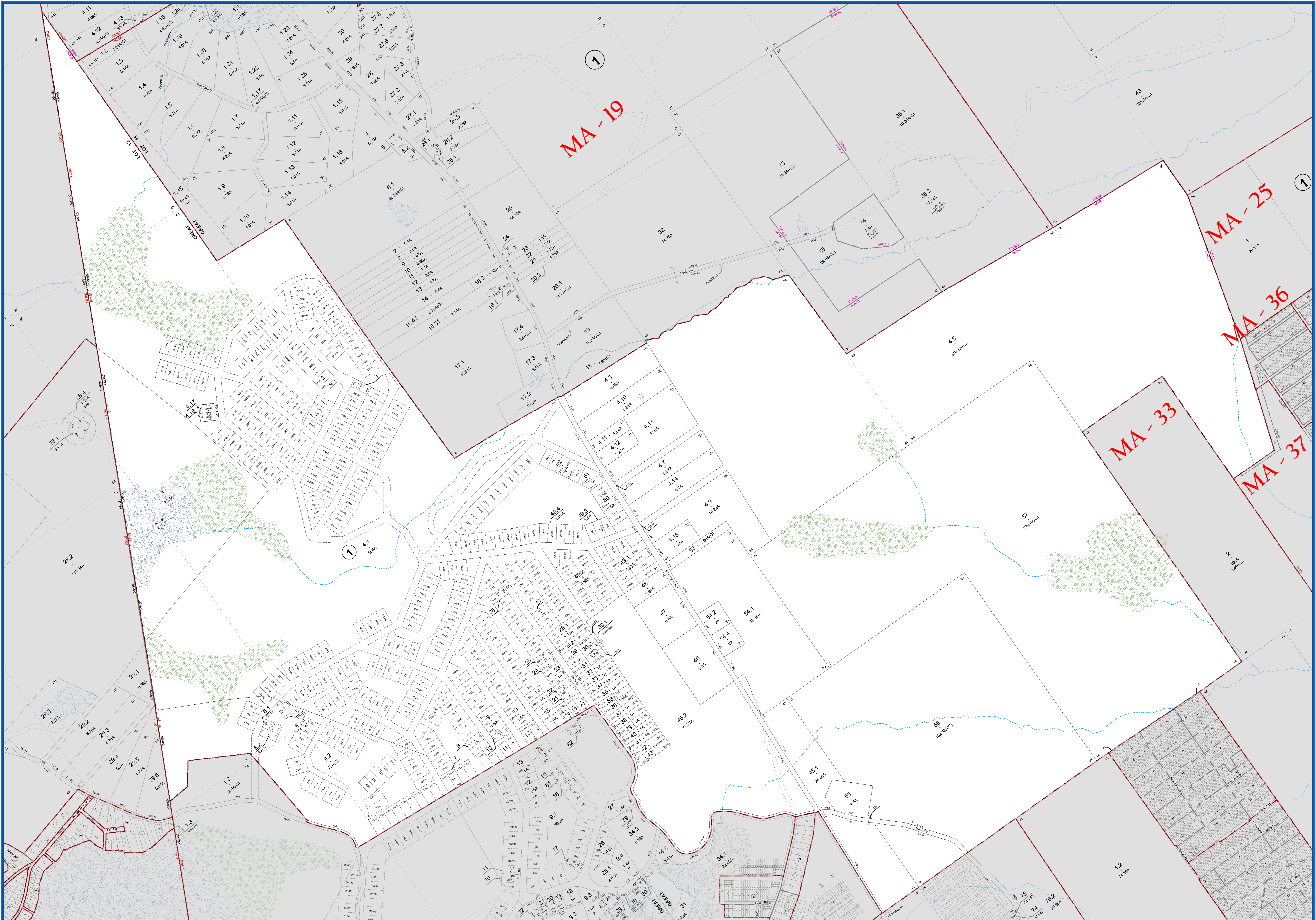
| LEGEND | |
|---------------------------|-----------------------|
| STATE OR COUNTY LINE | TAX MAP BLOCK NO. |
| CITY/TOWN OR VILLAGE LINE | FILED PLAN LOT NO. |
| BLOCK LIMIT | FILED PLAN BLOCK NO. |
| SPECIAL DISTRICT LINE | TAX MAP LOT NO. |
| EASEMENT LINE | AREA (From Deed) |
| PROPERTY LINE | AREA (Salvaged) |
| FILED PLAN LOT LINE | DIMENSION (From Deed) |
| PATENT LINE | DIMENSION (Scribed) |
| MATCH LINE | STREAM |



TOWN OF MAMAKATING
 SULLIVAN COUNTY, NEW YORK
 North American datum 1983, State Plane New York East Feet

Photo No: 7-279-280-281 Date of Map: 4/6/1973
 Date of Photo: 6/5/1964 Scale: 1" = 100'
 Section No: 23C

Current to: 10/17/2018



SULLIVAN COUNTY TAX MAP DEPARTMENT

FOR TAX PURPOSES ONLY
NOT TO BE USED FOR CONVEYANCE

LEGEND APPLIES ONLY TO THE UNSHADED PORTION OF THE MAP

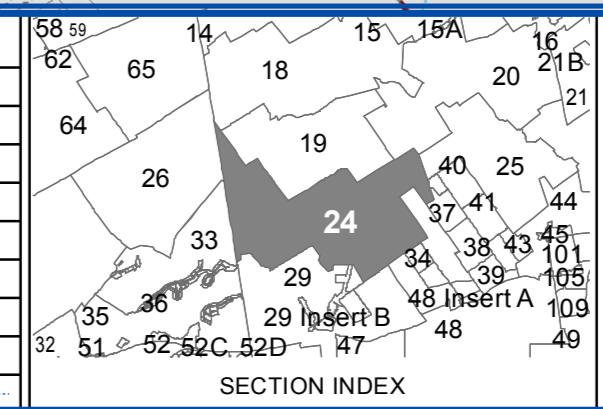
North American Datum 1983, New York East

Owned & Maintained by
Office of Real Property Services
Sullivan County Government Center
100 North St, Monticello, NY 12701
Phone: (845) 837-2221

| REVISION TABLE | | | |
|----------------|-------------------------|------|---------|
| DATE | CHANGES | DATE | CHANGES |
| 10/12/2011 | Converted to GIS format | | |

| SPECIAL DISTRICTS | | | |
|-------------------|--------|-----------------------------|----------|
| TYPE | SYMBOL | NAME | ARLM NO. |
| LIBRARY | LD | MAMAKATING LIBRARY DISTRICT | LD004 |
| FIRE | FD | WURTSBORO JOINT | FD007 |
| SCHOOL | SCH | MONTICELLO | 45401 |
| GARBAGE | GR | WURTSBORO HILLS | GB040 |
| WATER | WD | WURTSBORO HILLS | WD030 |
| SCHOOL | SCH | FALLSBURG | 48280 |
| SCHOOL | SCH | ELENVILLE | 51502 |
| FIRE | FD | SUMMITVILLE | FD080 |

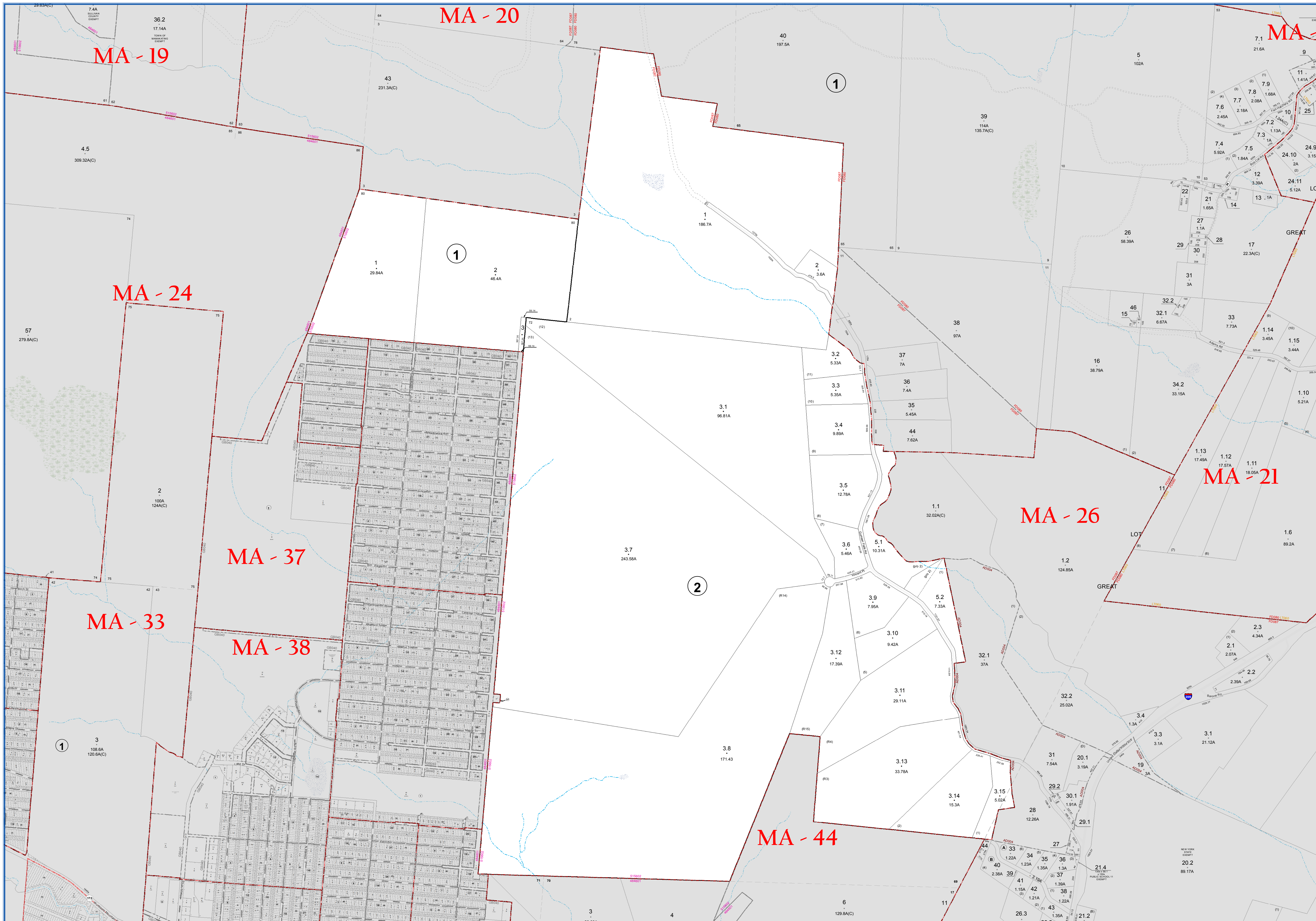
| LEGEND | |
|---------------------------|-----------------------|
| STATE OR COUNTY LINE | TAX MAP BLOCK NO. |
| CITY/TOWN OR VILLAGE LINE | FILED PLAN LOT NO. |
| BLOCK LIMIT | FILED PLAN BLOCK NO. |
| SPECIAL DISTRICT LINE | TAX MAP LOT NO. |
| EASEMENT LINE | AREA (From Deed) |
| PROPERTY LINE | AREA (Call/Map) |
| FILED PLAN LOT LINE | DIMENSION (From Deed) |
| PATENT LINE | DIMENSION (Square) |
| MATCH LINE | STREAM |



TAX MAP
TOWN OF MAMAKATING
SULLIVAN COUNTY, NEW YORK
North American datum 1983, State Plane New York East Feet

Photo No: 7-278,277,278 Date of Map: 10/28/1998
Date of Photo: 6/5/1994 Scale: 1" = 400'
Section No: 24

Current to: 10/17/2018



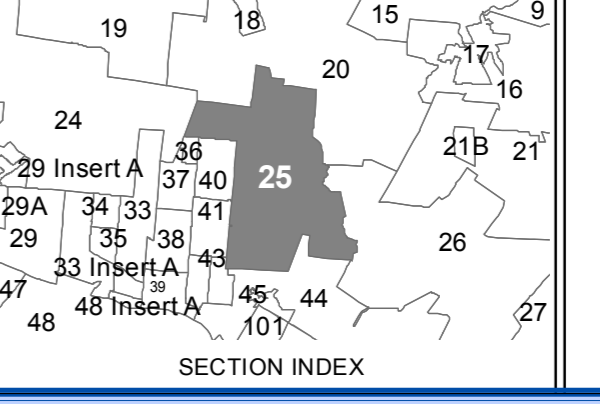
SULLIVAN COUNTY TAX MAP DEPARTMENT
 FOR TAX PURPOSES ONLY
 NOT TO BE USED FOR CONVEYANCE
 LEGEND APPLIES ONLY TO THE UNSHADED PORTION OF THE MAP
 North American Datum 1983, New York East



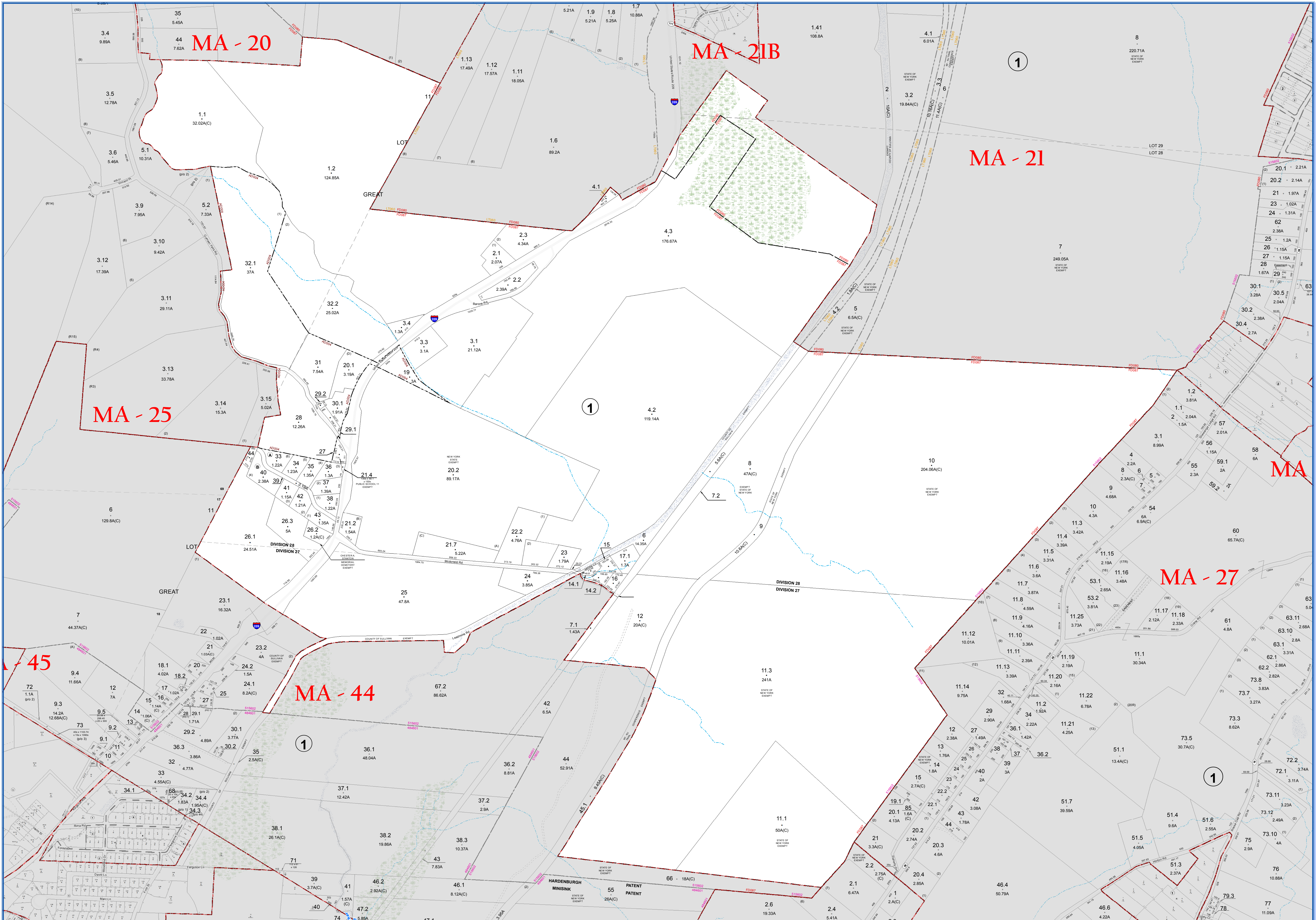
| REVISION TABLE | | | |
|----------------|-------------------------|------|---------|
| DATE | CHANGES | DATE | CHANGES |
| 10/12/2011 | Converted to GIS format | | |

| SPECIAL DISTRICTS | | | |
|-------------------|--------|-----------------------------|----------|
| TYPE | SYMBOL | NAME | ARLM NO. |
| WATER | WD | WURTSBORO HILLS | WD030 |
| FIRE | FD | WURTSBORO JOINT | FD067 |
| SCHOOL | SCH | ELLENVILLE | S1502 |
| AGRICULTURAL | AD | AGRICULTURAL DIST # 4 | AD004 |
| LIBRARY | LD | MAMAKATING LIBRARY DISTRICT | LD004 |
| GARBAGE | GB | WURTSBORO HILLS | GB040 |
| SCHOOL | SCH | MONTICELLO | 48401 |
| FIRE | FD | SUMMITVILLE | FD080 |

| LEGEND | |
|---------------------------|-----------------------|
| STATE OR COUNTY LINE | TAX MAP BLOCK NO. |
| CITY/TOWN OR VILLAGE LINE | FILED PLAN LOT NO. |
| BLOCK LIMIT | FILED PLAN BLOCK NO. |
| SPECIAL DISTRICT LINE | TAX MAP LOT NO. |
| EASEMENT LINE | AREA (From Deed) |
| PROPERTY LINE | AREA (Saluband) |
| FILED PLAN LOT LINE | DIMENSION (From Deed) |
| PATENT LINE | DIMENSION (Scribed) |
| MATCHLINE | STREAM |



TOWN OF MAMAKATING
 SULLIVAN COUNTY, NEW YORK
 North American datum 1983, State Plane New York East Feet
 Photo No: 7-278-279 Date of Map: 10/28/1996
 Date of Photo: 6/5/1954 Scale: 1" = 400'
 Section No: 25
 Current to: 10/17/2018



SULLIVAN COUNTY TAX MAP DEPARTMENT

FOR TAX PURPOSES ONLY
NOT TO BE USED FOR CONVEYANCE

LEGEND APPLIES ONLY TO THE UNSHADED PORTION OF THE MAP

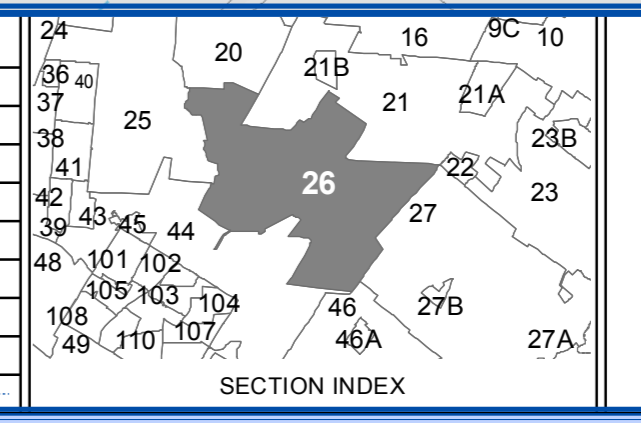
North American Datum 1983, New York East

Owned & Maintained by:
Office of Real Property Services
Sullivan County Government Center
100 North St. Monticello, NY 12701
Phone: (849) 897-2221

| REVISION TABLE | |
|----------------|-------------------------|
| DATE | CHANGES |
| 10/12/2011 | Converted to GIS format |

| SPECIAL DISTRICTS | | | |
|-------------------|--------|-----------------------------|-----------|
| TYPE | SYMBOL | NAME | ARL.M NO. |
| AGRICULTURAL | AD | AGRICULTURAL DIST. # 4 | A0004 |
| LIBRARY | LD | MAMAKATING LIBRARY DISTRICT | LD004 |
| FIRE | FD | WURTSBORO JOINT | FD007 |
| SCHOOL | SCH | ELLENVILLE | S1502 |
| FIRE | FD | SUMMITVILLE | FD080 |
| FIRE | FD | BLOOMINGBURG | FD081 |
| SCHOOL | SCH | PINE BUSH | S3201 |
| SCHOOL | SCH | MONTECELLO | 48401 |

| LEGEND | |
|---------------------------|-----------------------|
| STATE OR COUNTY LINE | TAX MAP BLOCK NO. |
| CITY/TOWN OR VILLAGE LINE | FILED PLAN LOT NO. |
| BLOCK/BURST | FILED PLAN BLOCK NO. |
| SPECIAL DISTRICT LINE | TAX MAP LOT NO. |
| EASEMENT LINE | AREA (Cathedral) |
| PROPERTY LINE | FILED PLAN LOT NO. |
| FILED PLAN LOT LINE | DIMENSION (From Deed) |
| PATENT LINE | DIMENSION (Square) |
| MATCHLINE | STREAM |



TOWN OF MAMAKATING

SULLIVAN COUNTY, NEW YORK

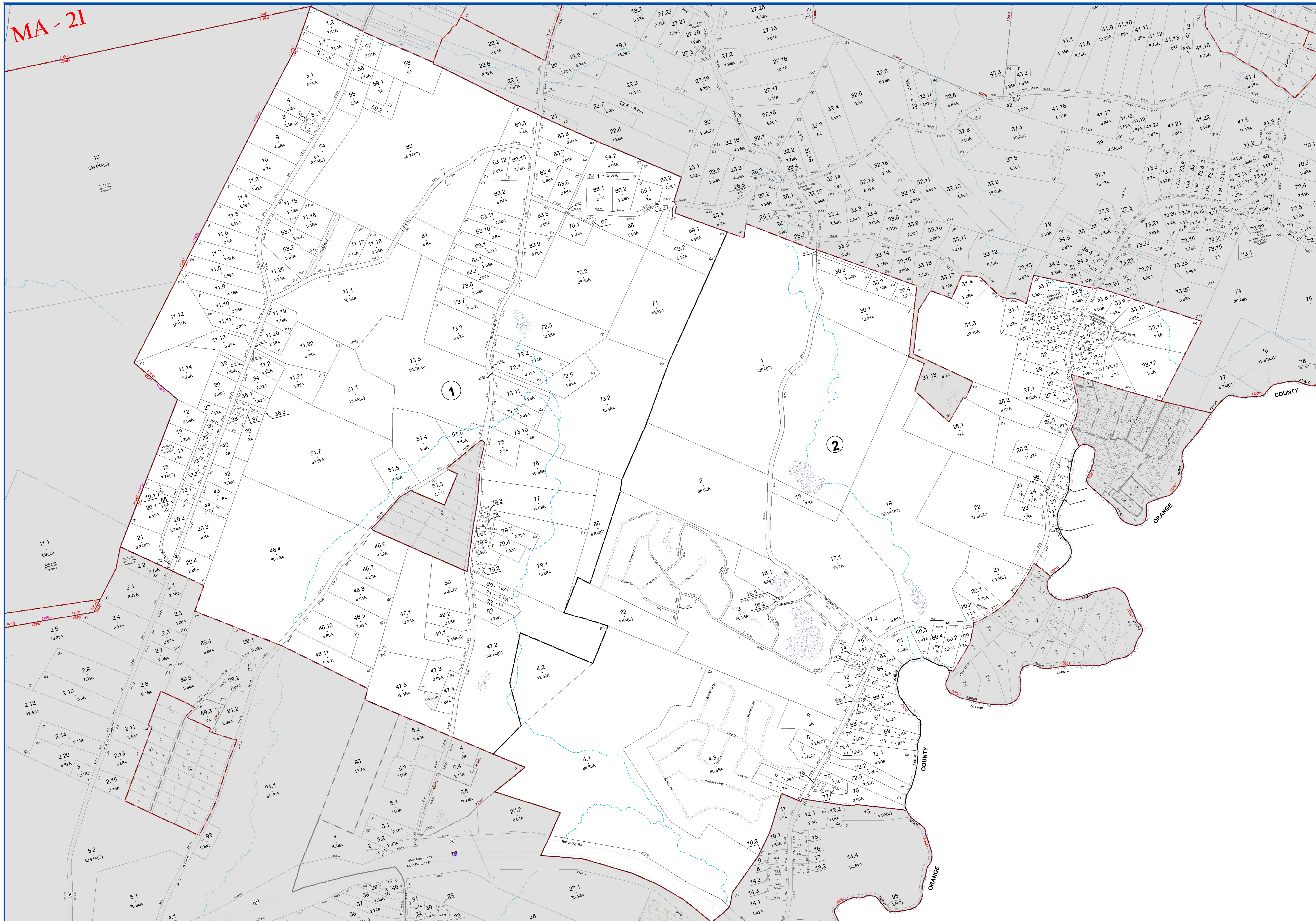
North American datum 1983, State Plane New York East Feet

Photo No: 7-278-279-280 Date of Map: 10/28/1998
Date of Photo: 6/5/1994 Scale: 1" = 400'
Section No: 26

TAX MAP
SULLIVAN COUNTY, NEW YORK
North American datum 1983, State Plane New York East Feet
Photo No: 7-278-279-280 Date of Map: 10/28/1998
Date of Photo: 6/5/1994 Scale: 1" = 400'
Section No: 26

Current to: 10/17/2018

MA-21



SULLIVAN COUNTY TAX MAP DEPARTMENT
 FOR TAX PURPOSES ONLY
 NOT TO BE USED FOR CONVEYANCE
 LEGEND APPLIES ONLY TO THE UNSHADED PORTION OF THE MAP
 North American Datum 1983, New York East

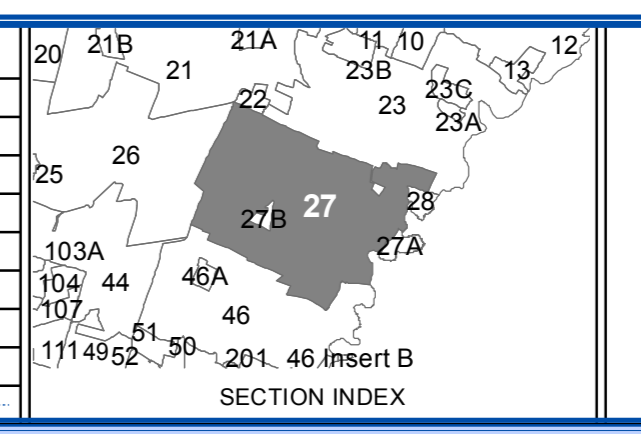
Sullivan County Catskills
 Division of Opportunity
 Office of Real Property Services
 Sullivan County Government Center
 100 North St., Monticello, NY 12701
 Phone: (849) 897-2221

| REVISION TABLE | |
|----------------|------------------------------------|
| DATE | CHANGES |
| 5/7/2018 | Sub 27-2-31.1 now 31.1, 31.2, 31.3 |
| 6/22/2014 | Sub 27-2-17 into 17.1 & 17.2 |
| 6/29/2014 | Combine 27-2-28.1 with 28.2 |
| 2/21/2014 | Combine 27-1-72.4 with 73.2 |
| 2/20/2014 | Combine 27-2-79 with 64 |
| 2/4/2014 | Subdivide 27-1-72.4 to 72.5 |
| 3/18/2013 | Subdivide 27-2-33.13 & 33.14 |
| 3/18/2013 | Subdivide 27-2-33.13 & 33.14 |

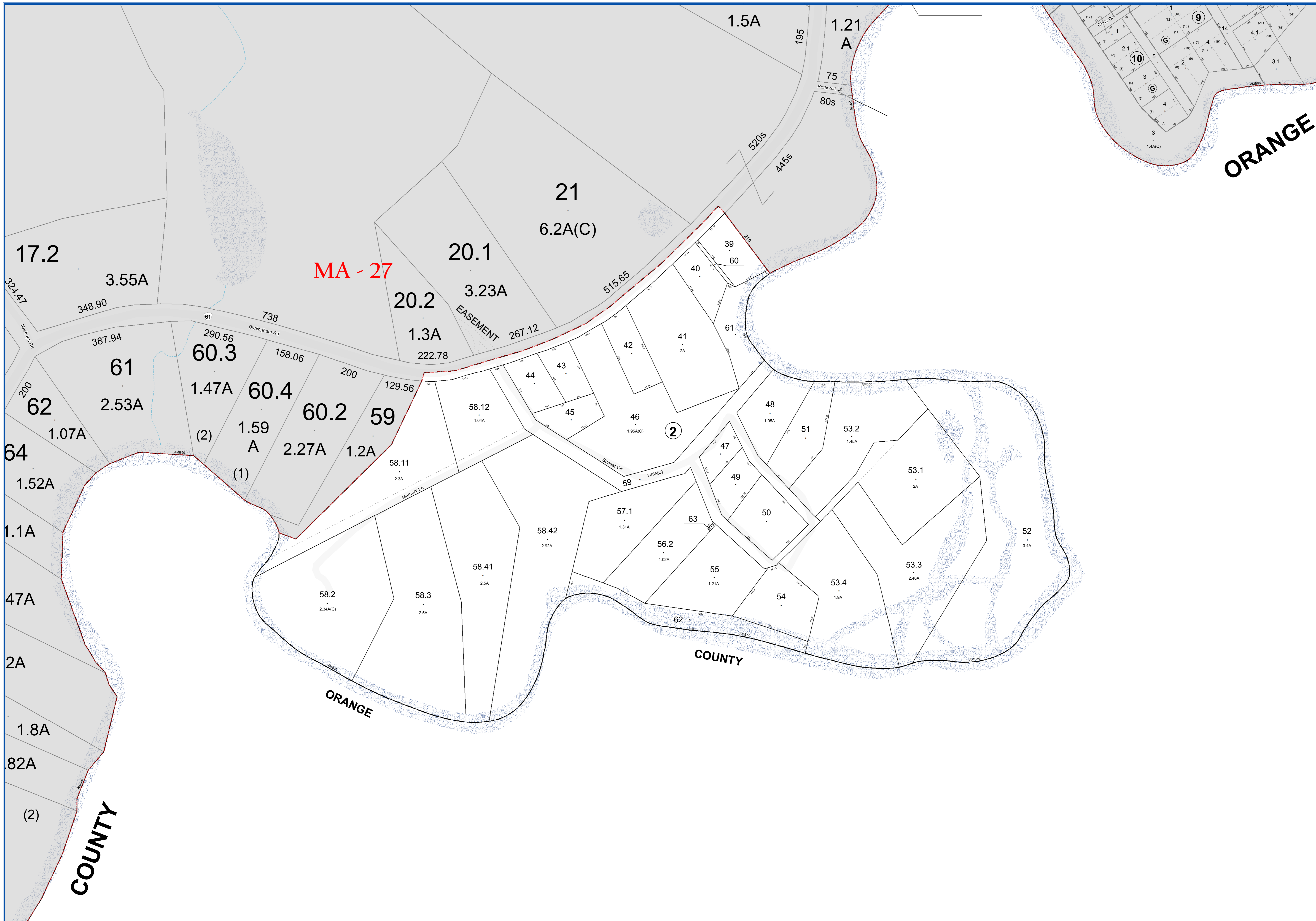
| DATE | CHANGES |
|------------|-------------------------|
| 10/12/2011 | Converted to GIS format |

| SPECIAL DISTRICTS | | | |
|-------------------|--------|-----------------------------|------------|
| TYPE | SYMBOL | NAME | ARL.M. NO. |
| LIBRARY | LD | MAMAKATING LIBRARY DISTRICT | LD004 |
| FIRE | FD | BLOOMINGBURG | FD081 |
| SCHOOL | SCH | FINE BUSHY | 33081 |
| FIRE | FD | SUMMITVILLE | FD090 |
| AGRICULTURAL | AD | AGRICULTURAL DIST. # 4 | AD004 |
| SCHOOL | SCH | ELLENVILLE | 51502 |
| FIRE | FD | WURTSBORO JOINT | FD087 |

| LEGEND | |
|---------------------------|-----------------------|
| STATE OR COUNTY LINE | TAX MAP BLOCK NO. |
| CITY/TOWN OR VILLAGE LINE | FLEED PLAN LOT NO. |
| SPECIAL DISTRICT LINE | FLEED PLAN BLOCK NO. |
| EASEMENT LINE | TAX MAP LOT NO. |
| PROPERTY LINE | AREA (From Deed) |
| FLEED PLAN LOT LINE | AREA (Call/Map) |
| PATENT LINE | DIMENSION (From Deed) |
| MATCH LINE | DIMENSION (Square) |
| | STREAM |



TOWN OF MAMAKATING
 SULLIVAN COUNTY, NEW YORK
 North American datum 1983, State Plane New York East Feet
 Photo No: 7-279-280-281 Date of Map: 10/28/1996
 Date of Photo: 6/5/1994 Scale: 1" = 400'
 Section No: 27
 Current to: 10/17/2018



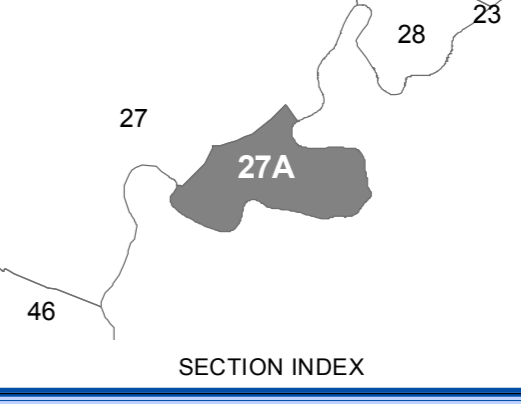
SULLIVAN COUNTY
TAX MAP DEPARTMENT
FOR TAX PURPOSES ONLY
NOT TO BE USED FOR CONVEYANCE
LEGEND APPLIES ONLY TO THE
UNSHADED PORTION OF THE MAP
North American Datum 1983, New York East



| REVISION TABLE | | | |
|----------------|-------------------------|------|---------|
| DATE | CHANGES | DATE | CHANGES |
| 10/12/2011 | Converted to GIS format | | |
| | | | |
| | | | |
| | | | |

| SPECIAL DISTRICTS | | | |
|-------------------|--------|-----------------------------|----------|
| TYPE | SYMBOL | NAME | ARLM NO. |
| LIBRARY | LD | MAMAKATING LIBRARY DISTRICT | LD004 |
| FIRE | FD | BLOOMINGBURG | FD061 |
| SCHOOL | SGH | PINE BUSH | 322601 |
| | | | |
| | | | |

| LEGEND | |
|---------------------------|----------------------------|
| STATE OR COUNTY LINE | TAX MAP BLOCK NO. (4) |
| CITY/TOWN OR VILLAGE LINE | FILED PLAN LOT NO. (9) |
| BLOCK LIMIT | FILED PLAN BLOCK NO. (10) |
| SPECIAL DISTRICT LINE | TAX MAP LOT NO. (11) |
| EASEMENT LINE | AREA (From Deed) 13.6A |
| PROPERTY LINE | AREA (Calculated) 14.2A(C) |
| FILED PLAN LOT LINE | DIMENSION (From Deed) 2.6 |
| PATENT LINE | DIMENSION (Search) 079 |
| MATCH LINE | STREAM |

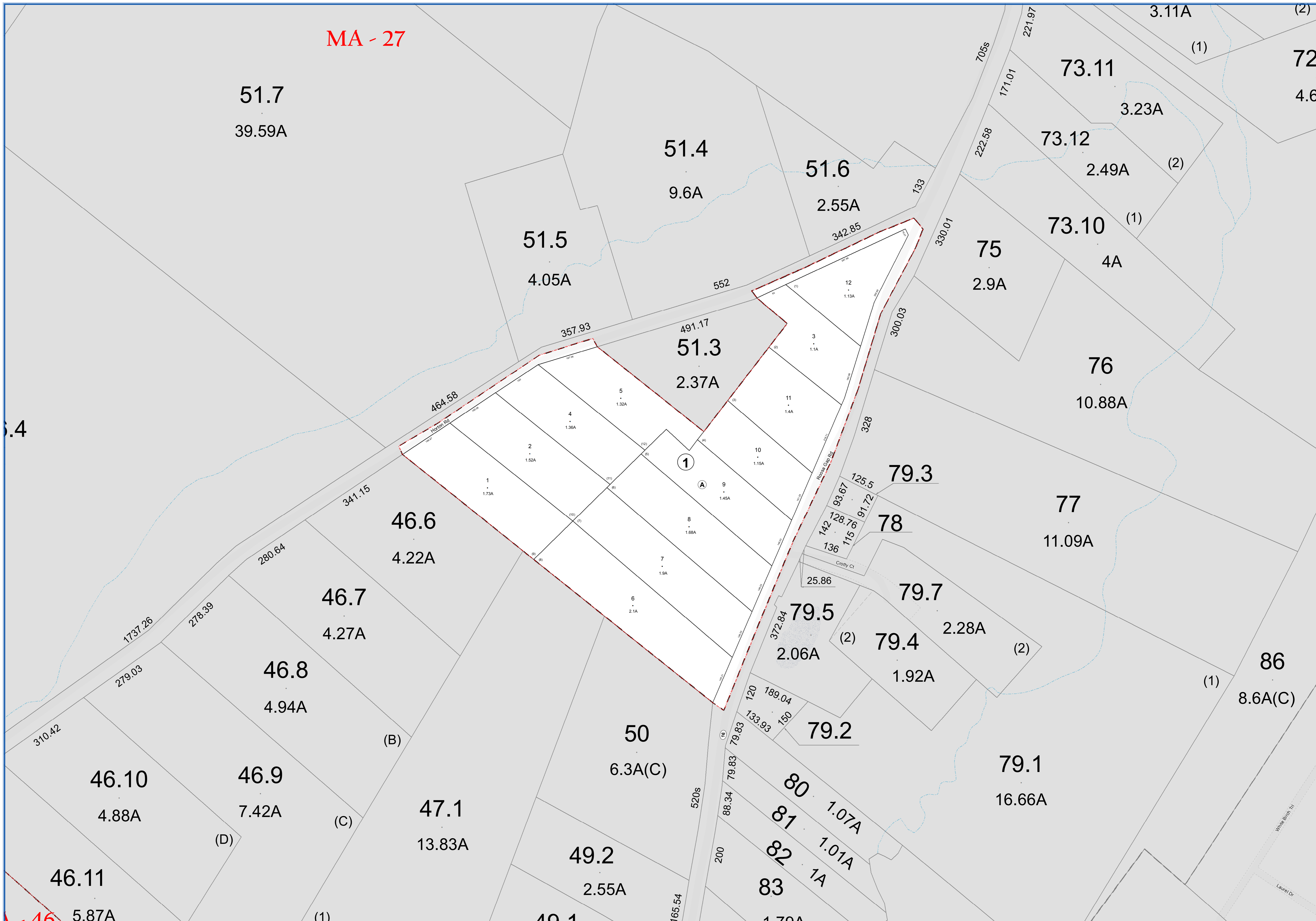


TAX MAP
TOWN OF MAMAKATING
SULLIVAN COUNTY, NEW YORK
North American datum 1983, State Plane New York East Feet

Photo No: 7-279-280-281 Date of Map: 10/28/1996
Date of Photo: 6/5/1994 Scale: 1" = 100'
Section No: 27A

Current to: 10/17/2018

MA - 27



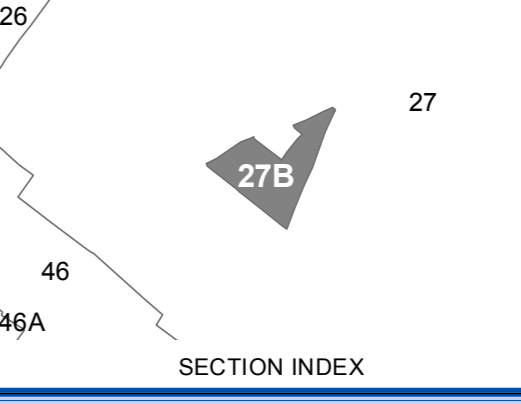
SULLIVAN COUNTY
TAX MAP DEPARTMENT
FOR TAX PURPOSES ONLY
NOT TO BE USED FOR CONVEYANCE
LEGEND APPLIES ONLY TO THE
UNSHADED PORTION OF THE MAP
North American Datum 1983, New York East



| REVISION TABLE | | | |
|----------------|-------------------------|------|---------|
| DATE | CHANGES | DATE | CHANGES |
| 10/12/2011 | Converted to GIS format | | |

| SPECIAL DISTRICTS | | | |
|-------------------|--------|-----------------------------|-----------|
| TYPE | SYMBOL | NAME | ARLIM NO. |
| LIBRARY | LD | MAMAKATING LIBRARY DISTRICT | LD004 |
| FIRE | FD | BLOOMINGBURG | FD081 |
| SCHOOL | SGH | PINE BUSH | 3226011 |

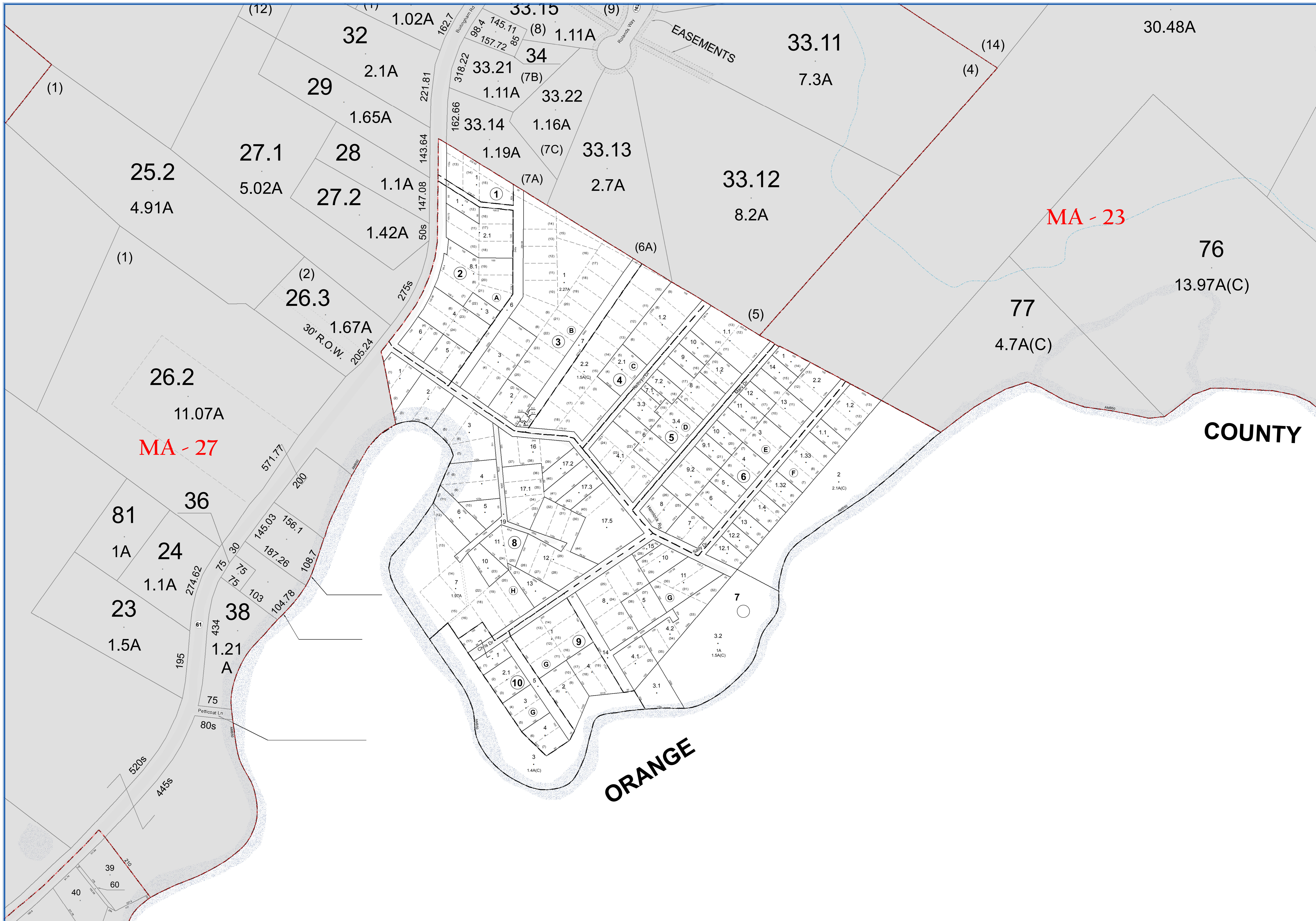
| LEGEND | |
|---------------------------|-----------------------|
| STATE OR COUNTY LINE | TAX MAP BLOCK NO. |
| CITY/TOWN OR VILLAGE LINE | FILED PLAN LOT NO. |
| BLOCK LIMIT | SPECIAL DISTRICT LINE |
| TAX MAP LOT NO. | EASEMENT LINE |
| AREA (From Deed) | PROPERTY LINE |
| AREA (Calculated) | FILED PLAN LOT LINE |
| DIMENSION (From Deed) | PATENT LINE |
| DIMENSION (Searched) | MATCH LINE |
| STREAM | |



TOWN OF MAMAKATING
SULLIVAN COUNTY, NEW YORK
North American datum 1983, State Plane New York East Feet

Photo No: 7-279-280-281 Date of Map: 6/7/1976
Date of Photo: 6/5/1964 Scale: 1" = 100'
Section No: 27B

Current to: 10/17/2018



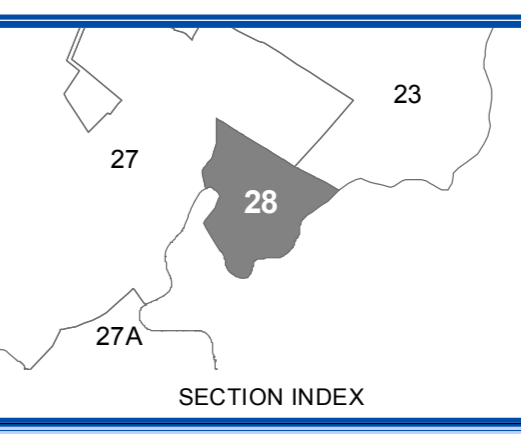
**SULLIVAN COUNTY
TAX MAP DEPARTMENT**
FOR TAX PURPOSES ONLY
NOT TO BE USED FOR CONVEYANCE
LEGEND APPLIES ONLY TO THE
UNSHADED PORTION OF THE MAP
North American Datum 1983, New York East



| REVISION TABLE | | | |
|----------------|---------------------------------------|------|---------|
| DATE | CHANGES | DATE | CHANGES |
| 8/21/2017 | Combo: 28-7-1.4 & 1.31 now 28-7-1.4 | | |
| 8/21/2017 | Combo: 28-7-1.4 & 1.31 now 28-7-1.4 | | |
| 5/19/2017 | Combo: 28-5-4.1, 4.2 & 5 Now 28-5-4.1 | | |
| 5/19/2017 | Combo: 28-5-4.1, 4.2 & 5 Now 28-5-4.1 | | |
| 5/19/2017 | Combo: 28-5-4.1, 4.2 & 5 Now 28-5-4.1 | | |
| 10/12/2011 | Converted to GIS format | | |

| SPECIAL DISTRICTS | | | |
|-------------------|--------|-----------------------------|----------|
| TYPE | SYMBOL | NAME | ARLM NO. |
| LIBRARY | LD | MAMAKATING LIBRARY DISTRICT | LD004 |
| FIRE | FD | BLOOMINGBURG | FD081 |
| SCHOOL | SCH | PINE BUSH | 32091 |

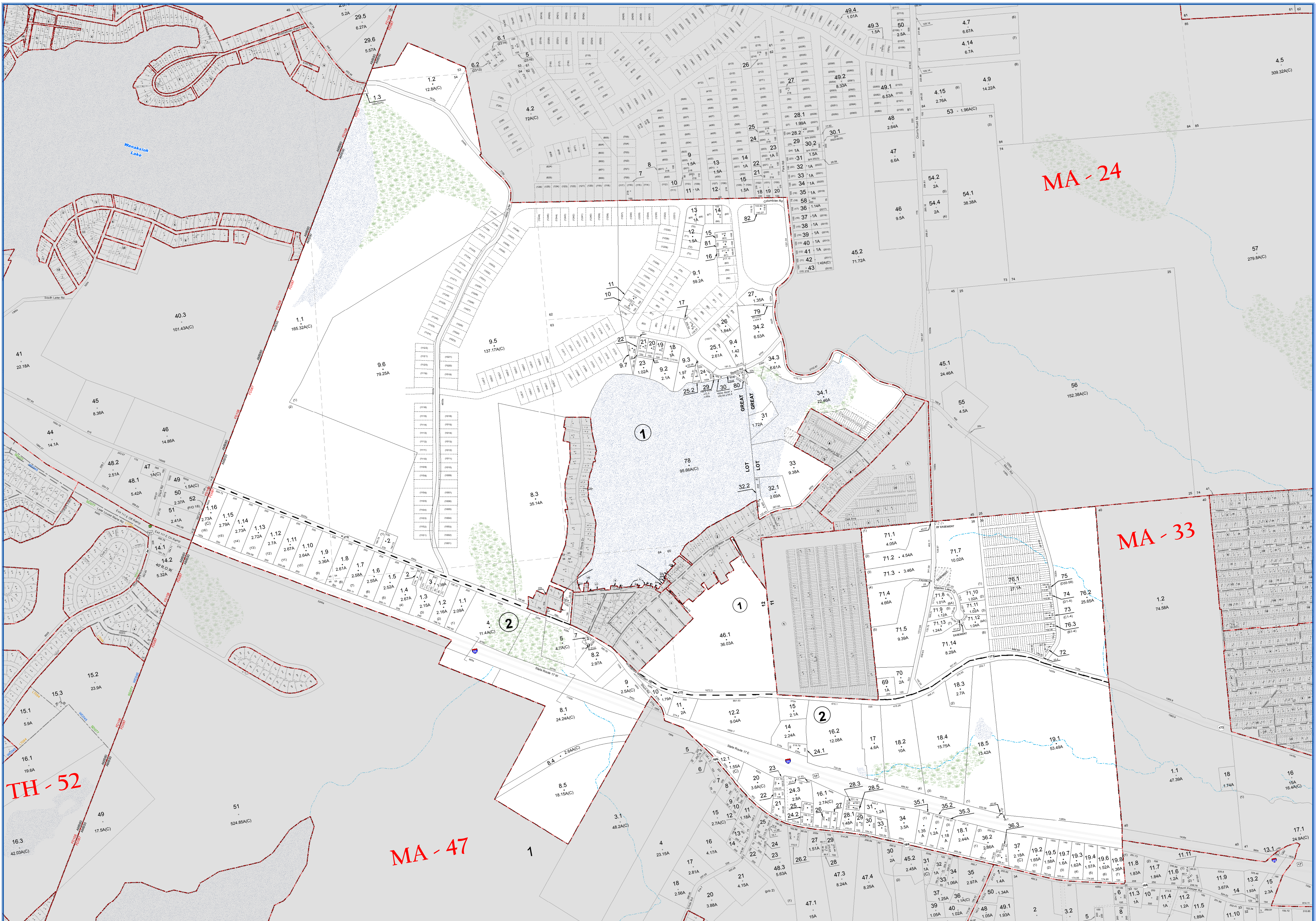
| LEGEND | |
|---------------------------|-----------------------|
| STATE OR COUNTY LINE | TAX MAP BLOCK NO. |
| CITY/TOWN OR VILLAGE LINE | FILED PLAN LOT NO. |
| BLOCK LIMIT | FILED PLAN BLOCK NO. |
| SPECIAL DISTRICT LINE | TAX MAP LOT NO. |
| EASEMENT LINE | AREA (From Deed) |
| PROPERTY LINE | AREA (Calculated) |
| FILED PLAN LOT LINE | DIMENSION (From Deed) |
| PATENT LINE | DIMENSION (Square) |
| MATCHLINE | STREAM |



TOWN OF MAMAKATING
SULLIVAN COUNTY, NEW YORK
North American datum 1983, State Plane New York East Feet

Photo No: 7-280-281 Date of Map: 10/28/1996
Date of Photo: 6/5/1994 Scale: 1" = 100'
Section No: 28

Current to: 10/17/2018



SULLIVAN COUNTY TAX MAP DEPARTMENT

FOR TAX PURPOSES ONLY
NOT TO BE USED FOR CONVEYANCE

LEGEND APPLIES ONLY TO THE
UNSHADED PORTION OF THE MAP

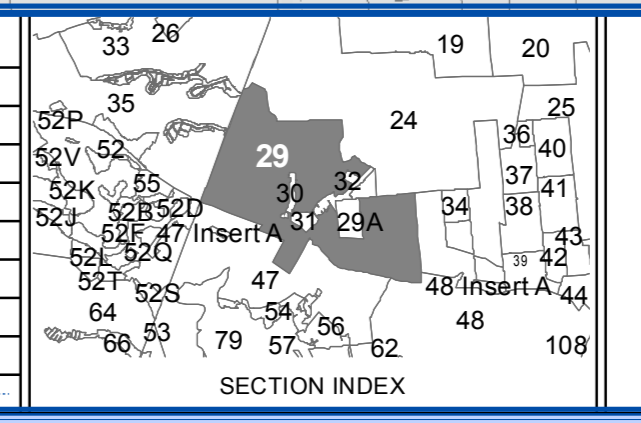
North American Datum 1983, New York East

Office of Real Property Services
Sullivan County Government Center
100 North St. Monticello, NY 12701
Phone: (845) 897-2221

| REVISION TABLE | |
|----------------|---|
| DATE | CHANGES |
| 2/26/2018 | Combo 29-1-35.1 & 29-1-35.3 now 29-1-35.1 |
| 2/26/2018 | Combo 29-1-35.1 & 29-1-35.3 now 29-1-35.1 |
| 3/26/2013 | Combine 29-3-36.1 with 36.2 |
| 10/12/2012 | Parcel 8.3 split creating 8.4 & 8.5 |
| 10/12/2011 | Converted to GIS format |

| SPECIAL DISTRICTS | | | |
|-------------------|--------|-----------------------------|----------|
| TYPE | SYMBOL | NAME | ARLM NO. |
| LIBRARY | LD | MAMAKATING LIBRARY DISTRICT | LD004 |
| FIRE | FD | WURTSCHEID JOINT | FD087 |
| SCHOOL | SGH | MONTEGELLO | 484601 |

| LEGEND | |
|---------------------------|------------------------|
| STATE OR COUNTY LINE | TAX MAP BLOCK NO. |
| CITY TOWN OR VILLAGE LINE | FLEED PLAN LOT NO. |
| BLOCK FRONT | FLEED PLAN BLOCK NO. |
| TAX MAP LOT NO. | TAX MAP LOT NO. |
| SPECIAL DISTRICT LINE | AREA (From Deed) |
| EASEMENT LINE | AREA (Calculated) |
| PROPERTY LINE | FLEED PLAN LOT NO. |
| FLEED PLAN LOT LINE | DIMENSION (From Deed) |
| PATENT LINE | DIMENSION (Calculated) |
| MATCHLINE | STREAM |

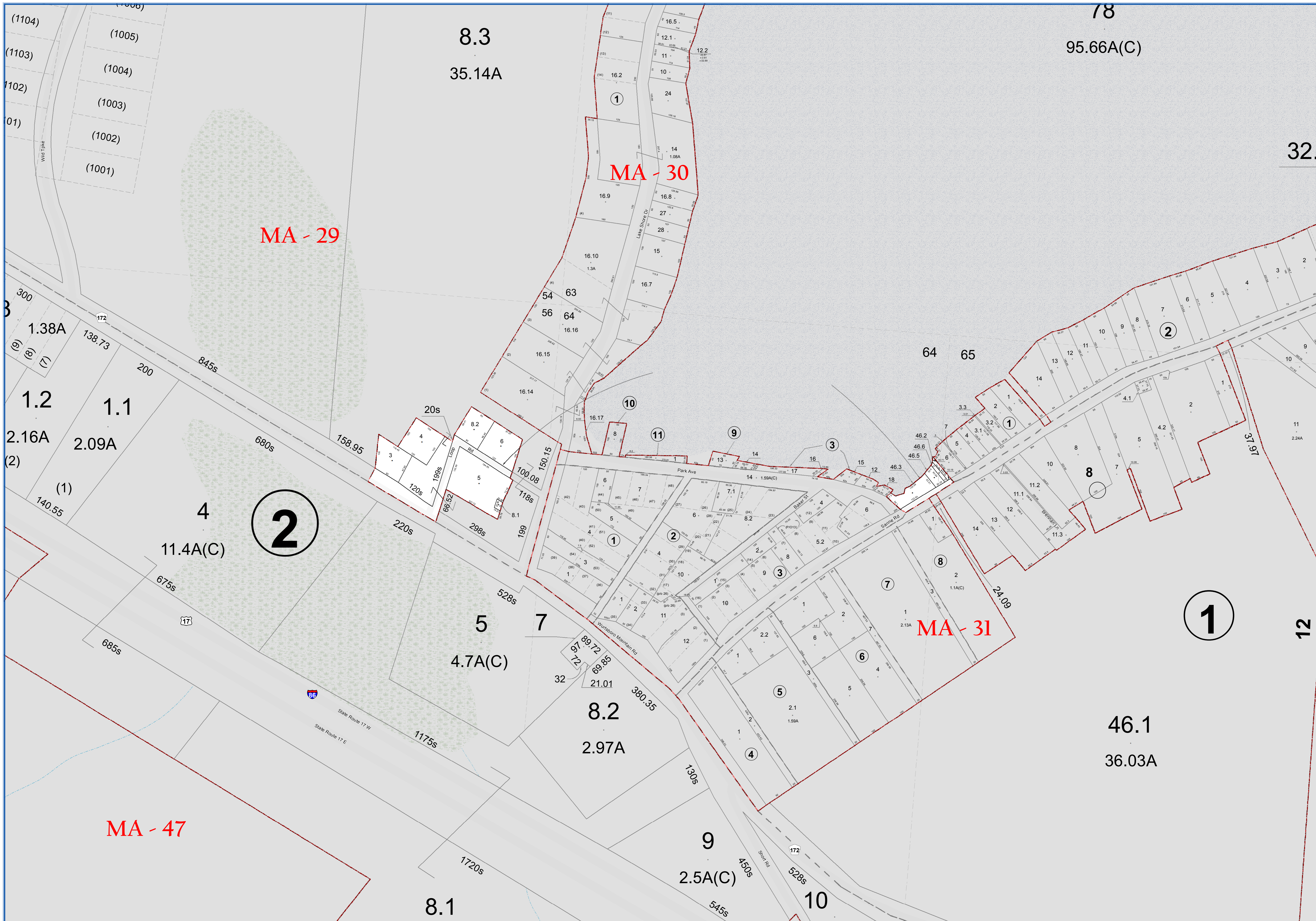


TOWN OF MAMAKATING

SULLIVAN COUNTY, NEW YORK

North American datum 1983, State Plane New York East Feet

Photo No: 8-102,103,104,7,278,279,280,281,282,283,284,285,286,287,288,289,290,291,292,293,294,295,296,297,298,299,300,301,302,303,304,305,306,307,308,309,310,311,312,313,314,315,316,317,318,319,320,321,322,323,324,325,326,327,328,329,330,331,332,333,334,335,336,337,338,339,340,341,342,343,344,345,346,347,348,349,350,351,352,353,354,355,356,357,358,359,360,361,362,363,364,365,366,367,368,369,370,371,372,373,374,375,376,377,378,379,380,381,382,383,384,385,386,387,388,389,390,391,392,393,394,395,396,397,398,399,400,401,402,403,404,405,406,407,408,409,410,411,412,413,414,415,416,417,418,419,420,421,422,423,424,425,426,427,428,429,430,431,432,433,434,435,436,437,438,439,440,441,442,443,444,445,446,447,448,449,450,451,452,453,454,455,456,457,458,459,460,461,462,463,464,465,466,467,468,469,470,471,472,473,474,475,476,477,478,479,480,481,482,483,484,485,486,487,488,489,490,491,492,493,494,495,496,497,498,499,500,501,502,503,504,505,506,507,508,509,510,511,512,513,514,515,516,517,518,519,520,521,522,523,524,525,526,527,528,529,530,531,532,533,534,535,536,537,538,539,540,541,542,543,544,545,546,547,548,549,550,551,552,553,554,555,556,557,558,559,560,561,562,563,564,565,566,567,568,569,570,571,572,573,574,575,576,577,578,579,580,581,582,583,584,585,586,587,588,589,590,591,592,593,594,595,596,597,598,599,600,601,602,603,604,605,606,607,608,609,610,611,612,613,614,615,616,617,618,619,620,621,622,623,624,625,626,627,628,629,630,631,632,633,634,635,636,637,638,639,640,641,642,643,644,645,646,647,648,649,650,651,652,653,654,655,656,657,658,659,660,661,662,663,664,665,666,667,668,669,670,671,672,673,674,675,676,677,678,679,680,681,682,683,684,685,686,687,688,689,690,691,692,693,694,695,696,697,698,699,700,701,702,703,704,705,706,707,708,709,710,711,712,713,714,715,716,717,718,719,720,721,722,723,724,725,726,727,728,729,730,731,732,733,734,735,736,737,738,739,740,741,742,743,744,745,746,747,748,749,750,751,752,753,754,755,756,757,758,759,760,761,762,763,764,765,766,767,768,769,770,771,772,773,774,775,776,777,778,779,780,781,782,783,784,785,786,787,788,789,790,791,792,793,794,795,796,797,798,799,800,801,802,803,804,805,806,807,808,809,810,811,812,813,814,815,816,817,818,819,820,821,822,823,824,825,826,827,828,829,830,831,832,833,834,835,836,837,838,839,840,841,842,843,844,845,846,847,848,849,850,851,852,853,854,855,856,857,858,859,860,861,862,863,864,865,866,867,868,869,870,871,872,873,874,875,876,877,878,879,880,881,882,883,884,885,886,887,888,889,890,891,892,893,894,895,896,897,898,899,900,901,902,903,904,905,906,907,908,909,910,911,912,913,914,915,916,917,918,919,920,921,922,923,924,925,926,927,928,929,930,931,932,933,934,935,936,937,938,939,940,941,942,943,944,945,946,947,948,949,950,951,952,953,954,955,956,957,958,959,960,961,962,963,964,965,966,967,968,969,970,971,972,973,974,975,976,977,978,979,980,981,982,983,984,985,986,987,988,989,990,991,992,993,994,995,996,997,998,999,1000,1001,1002,1003,1004,1005,1006,1007,1008,1009,1010,1011,1012,1013,1014,1015,1016,1017,1018,1019,1020,1021,1022,1023,1024,1025,1026,1027,1028,1029,1030,1031,1032,1033,1034,1035,1036,1037,1038,1039,1040,1041,1042,1043,1044,1045,1046,1047,1048,1049,1050,1051,1052,1053,1054,1055,1056,1057,1058,1059,1060,1061,1062,1063,1064,1065,1066,1067,1068,1069,1070,1071,1072,1073,1074,1075,1076,1077,1078,1079,1080,1081,1082,1083,1084,1085,1086,1087,1088,1089,1090,1091,1092,1093,1094,1095,1096,1097,1098,1099,1100,1101,1102,1103,1104,1105,1106,1107,1108,1109,1110,1111,1112,1113,1114,1115,1116,1117,1118,1119,1120,1121,1122,1123,1124,1125,1126,1127,1128,1129,1130,1131,1132,1133,1134,1135,1136,1137,1138,1139,1140,1141,1142,1143,1144,1145,1146,1147,1148,1149,1150,1151,1152,1153,1154,1155,1156,1157,1158,1159,1160,1161,1162,1163,1164,1165,1166,1167,1168,1169,1170,1171,1172,1173,1174,1175,1176,1177,1178,1179,1180,1181,1182,1183,1184,1185,1186,1187,1188,1189,1190,1191,1192,1193,1194,1195,1196,1197,1198,1199,1200,1201,1202,1203,1204,1205,1206,1207,1208,1209,1210,1211,1212,1213,1214,1215,1216,1217,1218,1219,1220,1221,1222,1223,1224,1225,1226,1227,1228,1229,1230,1231,1232,1233,1234,1235,1236,1237,1238,1239,1240,1241,1242,1243,1244,1245,1246,1247,1248,1249,1250,1251,1252,1253,1254,1255,1256,1257,1258,1259,1260,1261,1262,1263,1264,1265,1266,1267,1268,1269,1270,1271,1272,1273,1274,1275,1276,1277,1278,1279,1280,1281,1282,1283,1284,1285,1286,1287,1288,1289,1290,1291,1292,1293,1294,1295,1296,1297,1298,1299,1300,1301,1302,1303,1304,1305,1306,1307,1308,1309,1310,1311,1312,1313,1314,1315,1316,1317,1318,1319,1320,1321,1322,1323,1324,1325,1326,1327,1328,1329,1330,1331,1332,1333,1334,1335,1336,1337,1338,1339,1340,1341,1342,1343,1344,1345,1346,1347,1348,1349,1350,1351,1352,1353,1354,1355,1356,1357,1358,1359,1360,1361,1362,1363,1364,1365,1366,1367,1368,1369,1370,1371,1372,1373,1374,1375,1376,1377,1378,1379,1380,1381,1382,1383,1384,1385,1386,1387,1388,1389,1390,1391,1392,1393,1394,1395,1396,1397,1398,1399,1400,1401,1402,1403,1404,1405,1406,1407,1408,1409,1410,1411,1412,1413,1414,1415,1416,1417,1418,1419,1420,1421,1422,1423,1424,1425,1426,1427,1428,1429,1430,1431,1432,1433,1434,1435,1436,1437,1438,1439,1440,1441,1442,1443,1444,1445,1446,1447,1448,1449,1450,1451,1452,1453,1454,1455,1456,1457,1458,1459,1460,1461,1462,1463,1464,1465,1466,1467,1468,1469,1470,1471,1472,1473,1474,1475,1476,1477,1478,1479,1480,1481,1482,1483,1484,1485,1486,1487,1488,1489,1490,1491,1492,1493,1494,1495,1496,1497,1498,1499,1500,1501,1502,1503,1504,1505,1506,1507,1508,1509,1510,1511,1512,1513,1514,1515,1516,1517,1518,1519,1520,1521,1522,1523,1524,1525,1526,1527,1528,1529,1530,1531,1532,1533,1534,1535,1536,1537,1538,1539,1540,1541,1542,1543,1544,1545,1546,1547,1548,1549,1550,1551,1552,1553,1554,1555,1556,1557,1558,1559,1560,1561,1562,1563,1564,1565,1566,1567,1568,1569,1570,1571,1572,1573,1574,1575,1576,1577,1578,1579,1580,1581,1582,1583,1584,1585,1586,1587,1588,1589,1590,1591,1592,1593,1594,1595,1596,1597,1598,1599,1600,1601,1602,1603,1604,1605,1606,1607,1608,1609,1610,1611,1612,1613,1614,1615,1616,1617,1618,1619,1620,1621,1622,1623,1624,1625,1626,1627,1628,1629,1630,1631,1632,1633,1634,1635,1636,1637,1638,1639,1640,1641,1642,1643,1644,1645,1646,1647,1648,1649,1650,1651,1652,1653,1654,1655,1656,1657,1658,1659,1660,1661,1662,1663,1664,1665,1666,1667,1668,1669,1670,1671,1672,1673,1674,1675,1676,1677,1678,1679,1680,1681,1682,1683,1684,1685,1686,1687,1688,1689,1690,1691,1692,1693,1694,1695,1696,1697,1698,1699,1700,1701,1702,1703,1704,1705,1706,1707,1708,1709,1710,1711,1712,1713,1714,1715,1716,1717,1718,1719,1720,1721,1722,1723,1724,1725,1726,1727,1728,1729,1730,1731,1732,1733,1734,1735,1736,1737,1738,1739,1740,1741,1742,1743,1744,1745,1746,1747,1748,1749,1750,1751,1752,1753,1754,1755,1756,1757,1758,1759,1760,1761,1762,1763,1764,1765,1766,1767,1768,1769,1770,1771,1772,1773,1774,1775,1776,1777,1778,1779,1780,1781,1782,1783,1784,1785,1786,1787,1788,1789,1790,1791,1792,1793,1794,1795,1796,1797,1798,1799,1800,1801,1802,1803,1804,1805,1806,1807,1808,1809,1810,1811,1812,1813,1814,1815,1816,1817,1818,1819,1820,1821,1822,1823,1824,1825,1826,1827,1828,1829,1830,1831,1832,1833,1834,1835,1836,1837,1838,1839,1840,1841,1842,1843,1844,1845,1846,1847,1848,1849,1850,1851,1852,1853,1854,1855,1856,1857,1858,1859,1860,1861,1862,1863,1864,1865,1866,1867,1868,1869,1870,1871,1872,1873,1874,1875,1876,1877,1878,1879,1880,1881,1882,1883,1884,1885,1886,1887,1888,1889,1890,1891,1892,1893,1894,1895,1896,1897,1898,1899,1900,1901,1902,1903,1904,1905,1906,1907,1908,1909,1910,1911,1912,1913,1914,1915,1916,1917,1918,1919,1920,1921,1922,1923,1924,1925,1926,1927,1928,1929,1930,1931,1932,1933,1934,1935,1936,1937,1938,1939,1940,1941,1942,1943,1944,1945,1946,1947,1948,1949,1950,1951,1952,1953,1954,1955,1956,1957,1958,1959,1960,1961,1962,1963,1964,1965,1966,1967,1968,1969,1970,1971,1972,1973,1974,1975,1976,1977,1978,1979,1980,1981,1982,1983,1984,1985,1986,1987,1988,1989,1990,1991,1992,1993,1994,1995,1996,1997,1998,1999,2000,2001,2002,2003,2004,2005,2006,2007,2008,2009,2010,2011,2012,2013,2014,2015,2016,2017,2018,2019,2020,2021,2022,2023,2024,2025,2026,2027,2028,2029,2030,2031,2032,2033,2034,2035,2036,2037,2038,2039,2040,2041,2042,2043,2044,2045,2046,2047,2048,2049,2050,2051,2052,2053,2054,2055,2056,2057,2058,2059,2060,2061,2062,2063,2064,2065,2066,2067,2068,2069,2070,2071,2072,2073,2074,2075,2076,2077,2078,2079,2080,2081,2082,2083,2084,2085,2086,2087,2088,2089,2090,2091,2092,2093,2094,2095,2096,2097,2098,2099,2100,2101,2102,2103,2104,2105,2106,2107,2108,2109,2110,2111,2112,2113,2114,2115,2116,2117,2118,2119,2120,2121,2122,2123,2124,2125,2126,2127,2128,2129,2130,2131,2132,2133,2134,2135,2136,2137,2138,2139,2140,2141,2142,2143,2144,2145,2146,2147,2148,2149,2150,2151,2152,2153,2154,2155,2156,2157,2158,2159,2160,2161,2162,2163,2164,2165,2166,2167,2168,2169,2170,2171,2172,2173,2174,2175,2176,2177,2178,2179,2180,2181,2182,2183,2184,2185,2186,2187,2188,2189,2190,2191,2192,2193,2194,2195,2196,2197,2198,2199,2200,2201,2202,2203,2204,2205,2206,2207,2208,2209,2210,2211,2212,2213,2214,2215,2216,2217,2218,2219,2220,2221,2222,2223,2224,2225,2226,2227,2228,2229,2230,2231,2232,2233,2234,2235,2236,2237,2238,2239,2240,2241,2242,2243,2244,2245,2246,2247,2248,2249,2250,2251,2252,2253,2254,2255,2256,2257,2258,2259,2260,2261,2262,2263,2264,2265,2266,2267,2268,2269,2270,2271,2272,2273,2274,2275,2276,2277,2278,2279,2280,2281,2282,2283,2284,2285,2286,2287,2288,2289,2290,2291,2292,2293,2294,2295,2296,2297,2298,2299,2300,2301,2302,2303,2304,2305,2306,2307,2308,2309,2310,2311,2312,2313,2314,2315,2316,2317,2318,2319,2320,2321,2322,2323,2324,2325,2326,2327,2328,2329,2330,2331,2332,2333,2334,2335,2336,2337,2338,2339,2340,2341,2342,2343,2344,2345,2346,2347,2348,2349,2350,2351,2352,2353,2354,2355,2356,2357,2358,2359,2360,2361,2362,2363,2364,2365,2366,2367,2368,2369,2370,2371,2372,2373,2374,2375,2376,2377,2378,2379,2380,2381,2382,2383,2384,2385,2386,2387,2388,2389,2390,2391,2392,2393,2394,2395,2396,2397,2398,2399,2400,2401,2402,2403,2404,2405,2406,2407,2408,2409,2410,2411,2412,2413,2414,2415,2416,2417,2418,2419,2420,2421,2422,2423,2424,2425,2426,2427,2428,2429,2430,2431,2432,2433,2434,2435,2436,2437,2438,2439,2440,2441,2442,2443,2444,2445,2446,2447,2448,2449,2450,2451,2452,2453,2454,2455,2456,2457,2458,2459,2460,2461,2462,2463,2464,2465,2466,2467,2468,2469,2470,2471,2472,2473,2474,2475,2476,2477,2478,2479,2480,2481,2482,2483,2484,2485,2486,2487,2488,2489,2490,2491,2492,2493,2494,2495,2496,2497,2498,2499,2500,2501,2502,2503,2504,2505,2506,2507,2508,2509,2510,2511,2512,2513,2514,2515,2516,2517,2518,2519,2520,2521,2522,2523,2524,2525,2526,2527,2528,2529,2530,2531,2532,2533,2534,2535,2536,2537,2538,2539,2540,2541,2542,2543,2544,2545,2546,2547,2548,2549,2550,2551,2552,2553,2554,2555,2556,2557,2558,2559,2560,2561,2562,2563,2564,2565,2566,2567,2568,2569,2570,2571,2572,2573,2574,2575,2576,2577,2578,2579,2580,2581,2582,2583,2584,2585,2586,2587,2588,2589,2590,2591,2592,2593,2594,2595,2596,2597,2598,2599,2600,2601,2602,2603,2604,2605,2606,2607,2608,2609,2610,2611,2612,2613,2614,2615,2616,2617,2618,2619,2620,2621,2622



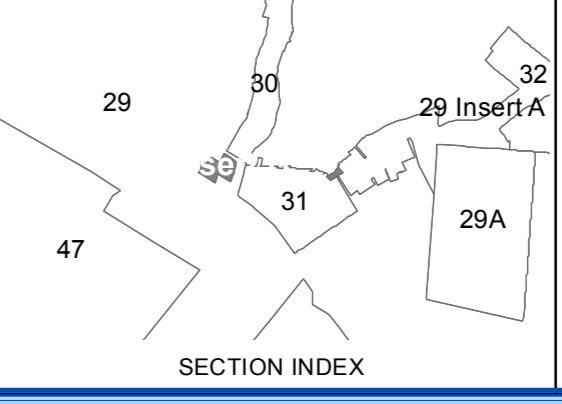
**SULLIVAN COUNTY
TAX MAP DEPARTMENT**
FOR TAX PURPOSES ONLY
NOT TO BE USED FOR CONVEYANCE
LEGEND APPLIES ONLY TO THE
UNSHADED PORTION OF THE MAP
North American Datum 1983, New York East



| REVISION TABLE | | | |
|----------------|-------------------------------------|------|---------|
| DATE | CHANGES | DATE | CHANGES |
| 10/12/2012 | Parcel 8.3 split creating 8.4 & 8.5 | | |
| 10/12/2012 | Parcel 8.3 split creating 8.4 & 8.5 | | |
| 10/12/2011 | Converted to GIS format | | |

| SPECIAL DISTRICTS | | | |
|-------------------|--------|-----------------------------|----------|
| TYPE | SYMBOL | NAME | ARLM NO. |
| LIBRARY | LD | MAMAKATING LIBRARY DISTRICT | LD004 |
| SCHOOL | SCH | MONTICELLO | 4846011 |
| FIRE | FD | WURTSBORO JOINT | FD067 |

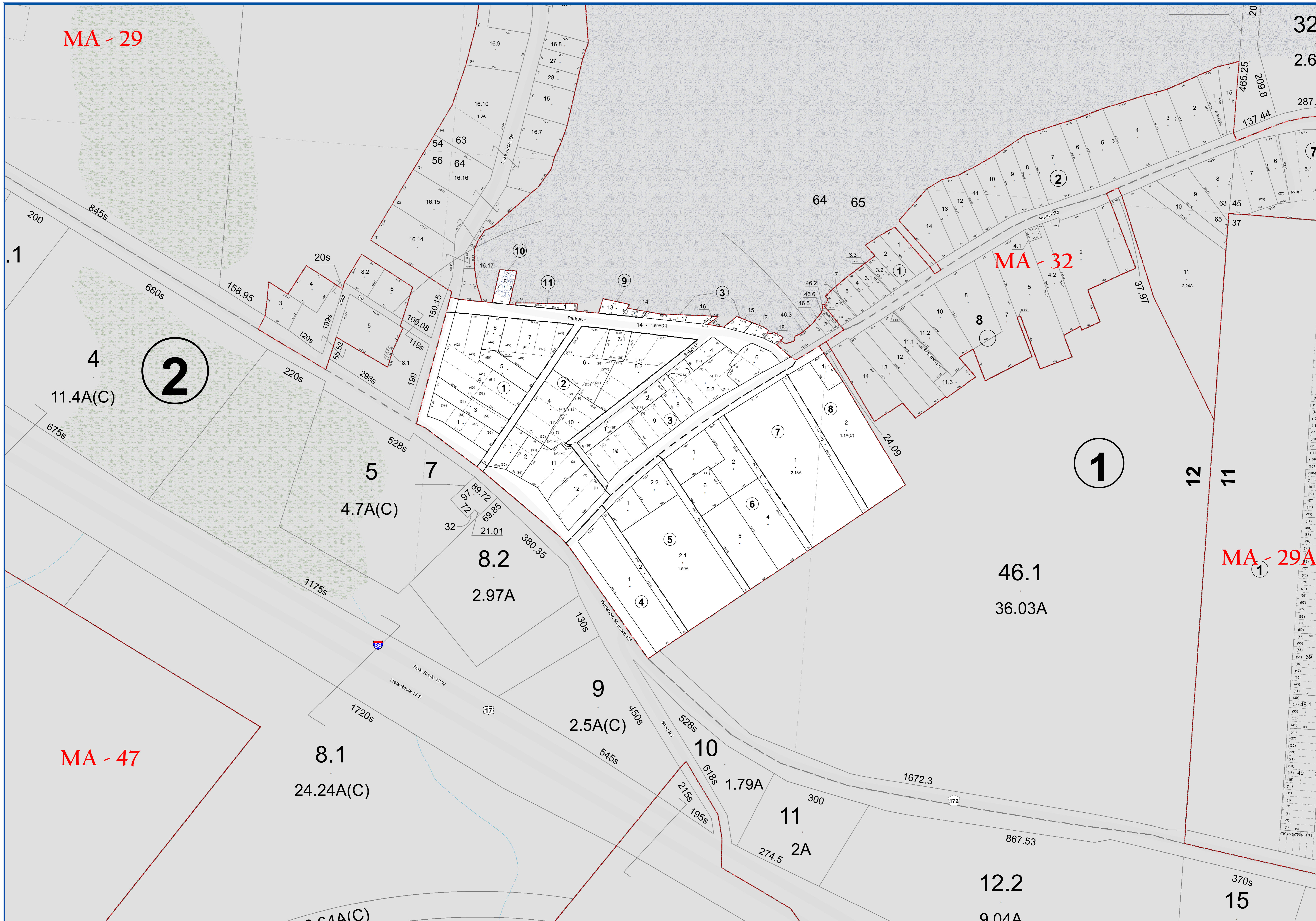
| LEGEND | |
|---------------------------|----------------------------|
| STATE OR COUNTY LINE | TAX MAP BLOCK NO. (4) |
| CITY/TOWN OR VILLAGE LINE | FILED PLAN LOT NO. (1) |
| BLOCK LIMIT | FILED PLAN BLOCK NO. (2) |
| SPECIAL DISTRICT LINE | TAX MAP LOT NO. (3) |
| EASEMENT LINE | AREA (From Deed) 13.6A |
| PROPERTY LINE | AREA (Calculated) 14.2A(C) |
| FILED PLAN LOT LINE | DIMENSION (From Deed) 2.6 |
| PATENT LINE | DIMENSION (Calculated) 079 |
| MATCH LINE | STREAM |



TOWN OF MAMAKATING
SULLIVAN COUNTY, NEW YORK
North American datum 1983, State Plane New York East Feet

Photo No: 8-102,103,104,7,278,279,280,281,282,283,284,285,286,287,288,289,290,291,292,293,294,295,296,297,298,299,300,301,302,303,304,305,306,307,308,309,310,311,312,313,314,315,316,317,318,319,320,321,322,323,324,325,326,327,328,329,330,331,332,333,334,335,336,337,338,339,340,341,342,343,344,345,346,347,348,349,350,351,352,353,354,355,356,357,358,359,360,361,362,363,364,365,366,367,368,369,370,371,372,373,374,375,376,377,378,379,380,381,382,383,384,385,386,387,388,389,390,391,392,393,394,395,396,397,398,399,400,401,402,403,404,405,406,407,408,409,410,411,412,413,414,415,416,417,418,419,420,421,422,423,424,425,426,427,428,429,430,431,432,433,434,435,436,437,438,439,440,441,442,443,444,445,446,447,448,449,450,451,452,453,454,455,456,457,458,459,460,461,462,463,464,465,466,467,468,469,470,471,472,473,474,475,476,477,478,479,480,481,482,483,484,485,486,487,488,489,490,491,492,493,494,495,496,497,498,499,500,501,502,503,504,505,506,507,508,509,510,511,512,513,514,515,516,517,518,519,520,521,522,523,524,525,526,527,528,529,530,531,532,533,534,535,536,537,538,539,540,541,542,543,544,545,546,547,548,549,550,551,552,553,554,555,556,557,558,559,560,561,562,563,564,565,566,567,568,569,570,571,572,573,574,575,576,577,578,579,580,581,582,583,584,585,586,587,588,589,590,591,592,593,594,595,596,597,598,599,600,601,602,603,604,605,606,607,608,609,610,611,612,613,614,615,616,617,618,619,620,621,622,623,624,625,626,627,628,629,630,631,632,633,634,635,636,637,638,639,640,641,642,643,644,645,646,647,648,649,650,651,652,653,654,655,656,657,658,659,660,661,662,663,664,665,666,667,668,669,670,671,672,673,674,675,676,677,678,679,680,681,682,683,684,685,686,687,688,689,690,691,692,693,694,695,696,697,698,699,700,701,702,703,704,705,706,707,708,709,710,711,712,713,714,715,716,717,718,719,720,721,722,723,724,725,726,727,728,729,730,731,732,733,734,735,736,737,738,739,740,741,742,743,744,745,746,747,748,749,750,751,752,753,754,755,756,757,758,759,760,761,762,763,764,765,766,767,768,769,770,771,772,773,774,775,776,777,778,779,780,781,782,783,784,785,786,787,788,789,790,791,792,793,794,795,796,797,798,799,800,801,802,803,804,805,806,807,808,809,810,811,812,813,814,815,816,817,818,819,820,821,822,823,824,825,826,827,828,829,830,831,832,833,834,835,836,837,838,839,840,841,842,843,844,845,846,847,848,849,850,851,852,853,854,855,856,857,858,859,860,861,862,863,864,865,866,867,868,869,870,871,872,873,874,875,876,877,878,879,880,881,882,883,884,885,886,887,888,889,890,891,892,893,894,895,896,897,898,899,900,901,902,903,904,905,906,907,908,909,910,911,912,913,914,915,916,917,918,919,920,921,922,923,924,925,926,927,928,929,930,931,932,933,934,935,936,937,938,939,940,941,942,943,944,945,946,947,948,949,950,951,952,953,954,955,956,957,958,959,960,961,962,963,964,965,966,967,968,969,970,971,972,973,974,975,976,977,978,979,980,981,982,983,984,985,986,987,988,989,990,991,992,993,994,995,996,997,998,999,1000

Date of Photo: 6/5/1994 Scale: 1" = 100'
Section No: 29 Insert B
Current to: 10/17/2018



SULLIVAN COUNTY TAX MAP DEPARTMENT
 FOR TAX PURPOSES ONLY
 NOT TO BE USED FOR CONVEYANCE

LEGEND APPLIES ONLY TO THE UNSHADED PORTION OF THE MAP

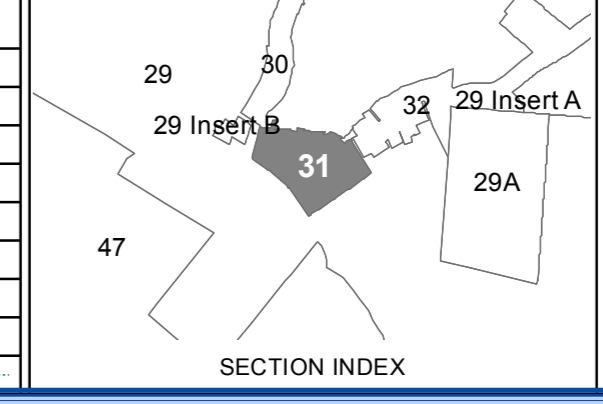
North American Datum 1983, New York East



| REVISION TABLE | | | |
|----------------|-----------------------------------|------|---------|
| DATE | CHANGES | DATE | CHANGES |
| 12/30/2014 | Lot Imp 31-3-5 into 5.1 & 5.2 | | |
| 12/30/2014 | Combo 31-3-5.1 void & replot to 8 | | |
| 10/10/2011 | Converted to GIS format | | |

| SPECIAL DISTRICTS | | | |
|-------------------|--------|-----------------------------|----------|
| TYPE | SYMBOL | NAME | ARLM NO. |
| LIBRARY | LD | MAMAKATING LIBRARY DISTRICT | LD004 |
| FIRE | FD | WURTTSBURG JOINT | FD087 |
| SCHOOL | SCH | MONTEGELLO | 484601 |

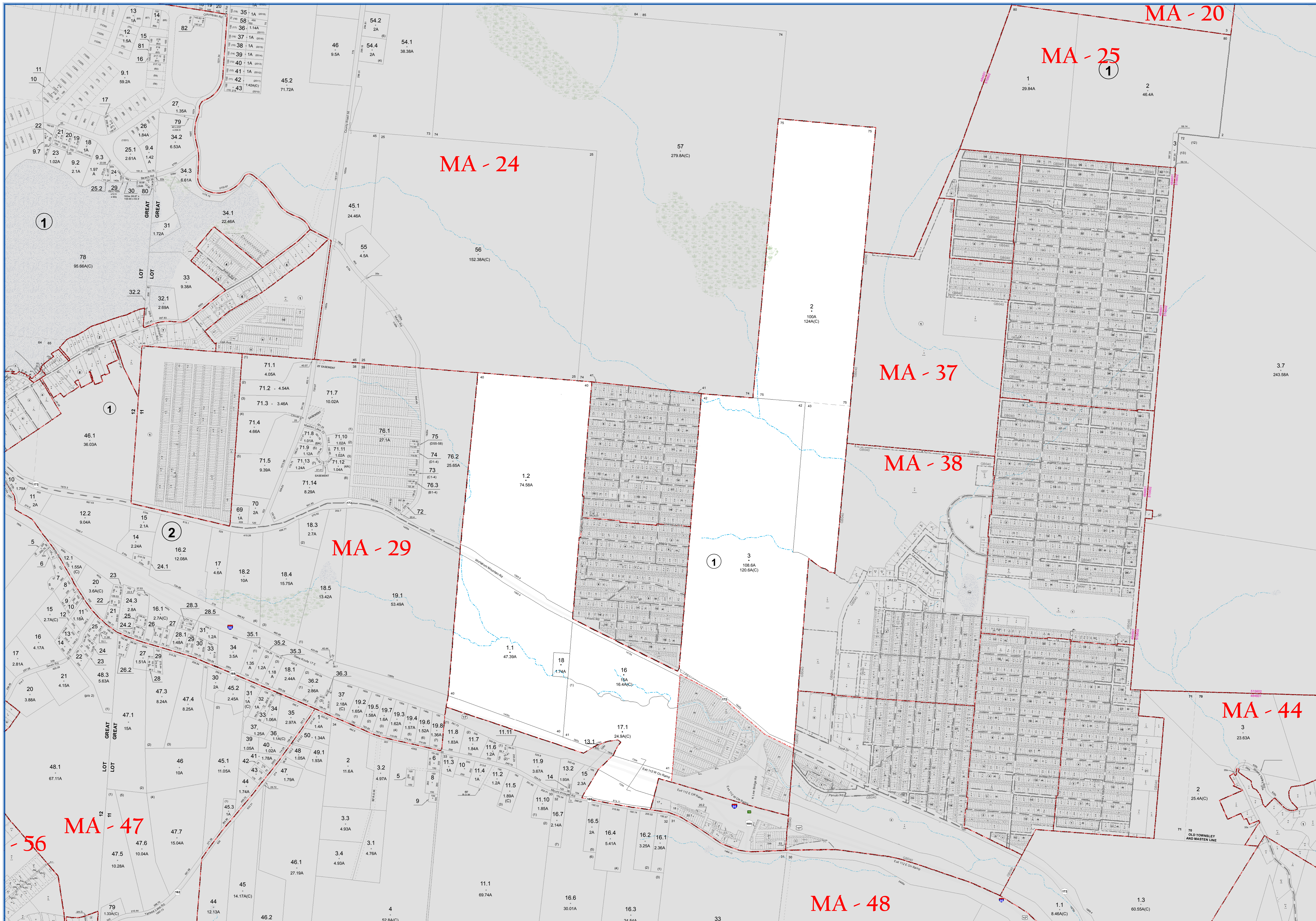
| LEGEND | |
|----------------------|-------------------|
| STATE OR COUNTY LINE | TAX MAP BLOCK NO. |
| --- | (4) |
| --- | (5) |
| --- | (6) |
| --- | (7) |
| --- | (8) |
| --- | (9) |
| --- | (10) |
| --- | (11) |
| --- | (12) |
| --- | (13) |
| --- | (14) |
| --- | (15) |
| --- | (16) |
| --- | (17) |
| --- | (18) |
| --- | (19) |
| --- | (20) |
| --- | (21) |
| --- | (22) |
| --- | (23) |
| --- | (24) |
| --- | (25) |
| --- | (26) |
| --- | (27) |
| --- | (28) |
| --- | (29) |
| --- | (30) |
| --- | (31) |
| --- | (32) |
| --- | (33) |
| --- | (34) |
| --- | (35) |
| --- | (36) |
| --- | (37) |
| --- | (38) |
| --- | (39) |
| --- | (40) |
| --- | (41) |
| --- | (42) |
| --- | (43) |
| --- | (44) |
| --- | (45) |
| --- | (46) |
| --- | (47) |
| --- | (48) |
| --- | (49) |
| --- | (50) |
| --- | (51) |
| --- | (52) |
| --- | (53) |
| --- | (54) |
| --- | (55) |
| --- | (56) |
| --- | (57) |
| --- | (58) |
| --- | (59) |
| --- | (60) |
| --- | (61) |
| --- | (62) |
| --- | (63) |
| --- | (64) |
| --- | (65) |
| --- | (66) |
| --- | (67) |
| --- | (68) |
| --- | (69) |
| --- | (70) |
| --- | (71) |
| --- | (72) |
| --- | (73) |
| --- | (74) |
| --- | (75) |
| --- | (76) |
| --- | (77) |
| --- | (78) |
| --- | (79) |
| --- | (80) |
| --- | (81) |
| --- | (82) |
| --- | (83) |
| --- | (84) |
| --- | (85) |
| --- | (86) |
| --- | (87) |
| --- | (88) |
| --- | (89) |
| --- | (90) |
| --- | (91) |
| --- | (92) |
| --- | (93) |
| --- | (94) |
| --- | (95) |
| --- | (96) |
| --- | (97) |
| --- | (98) |
| --- | (99) |
| --- | (100) |



TOWN OF MAMAKATING
 SULLIVAN COUNTY, NEW YORK
 North American datum 1983, State Plane New York East Feet

Photo No: 8-103,104 Date of Map: 10/28/1998
 Date of Photo: 6/5/1994 Scale: 1" = 100'
 Section No: 31

Current to: 10/17/2018



SULLIVAN COUNTY TAX MAP DEPARTMENT
 FOR TAX PURPOSES ONLY
 NOT TO BE USED FOR CONVEYANCE

LEGEND APPLIES ONLY TO THE UNSHADED PORTION OF THE MAP

North American Datum 1983, New York East

Sullivan County Catskills
 Office of Real Property Services
 Sullivan County Government Center
 100 North St., Monticello, NY 12701
 Phone: (845) 897-2221

| REVISION TABLE | |
|----------------|-------------------------------------|
| DATE | CHANGES |
| 10/29/2015 | Combo 39-9-1, 2, 3 & 12 into 39-9-1 |
| 10/12/2011 | Converted to GIS format |

| SPECIAL DISTRICTS | | | |
|-------------------|--------|-----------------------------|----------|
| TYPE | SYMBOL | NAME | ARLM NO. |
| LIBRARY | LD | MAMAKATING LIBRARY DISTRICT | LD004 |
| FIRE | FD | WURTSBORO JOINT FIRE | FD001 |
| SCHOOL | SCH | MONTICELLO | 434011 |
| WATER | WD | WURTSBORO HILLS | WD003 |
| GARBAGE | GB | WURTSBORO HILLS | GB040 |

| LEGEND | |
|---------------------------|-----------------------|
| STATE OR COUNTY LINE | TAX MAP BLOCK NO. |
| CITY/TOWN OR VILLAGE LINE | FILED PLAN LOT NO. |
| BLOCK/LINE | FILED PLAN BLOCK NO. |
| SPECIAL DISTRICT LINE | TAX MAP LOT NO. |
| EASEMENT LINE | AREA (From Deed) |
| PROPERTY LINE | AREA (Callaway) |
| FILED PLAN LOT LINE | DIMENSION (From Deed) |
| PATENT LINE | DIMENSION (Scribed) |
| MATCH LINE | STREAM |

TOWN OF MAMAKATING
 SULLIVAN COUNTY, NEW YORK
 North American datum 1983, State Plane New York East Feet

Photo No: 7-277,278,279 Date of Map: 10/28/1996
 Date of Photo: 6/5/1994 Scale: 1" = 400'
 Section No: 33

SECTION INDEX

Current to: 10/17/2018

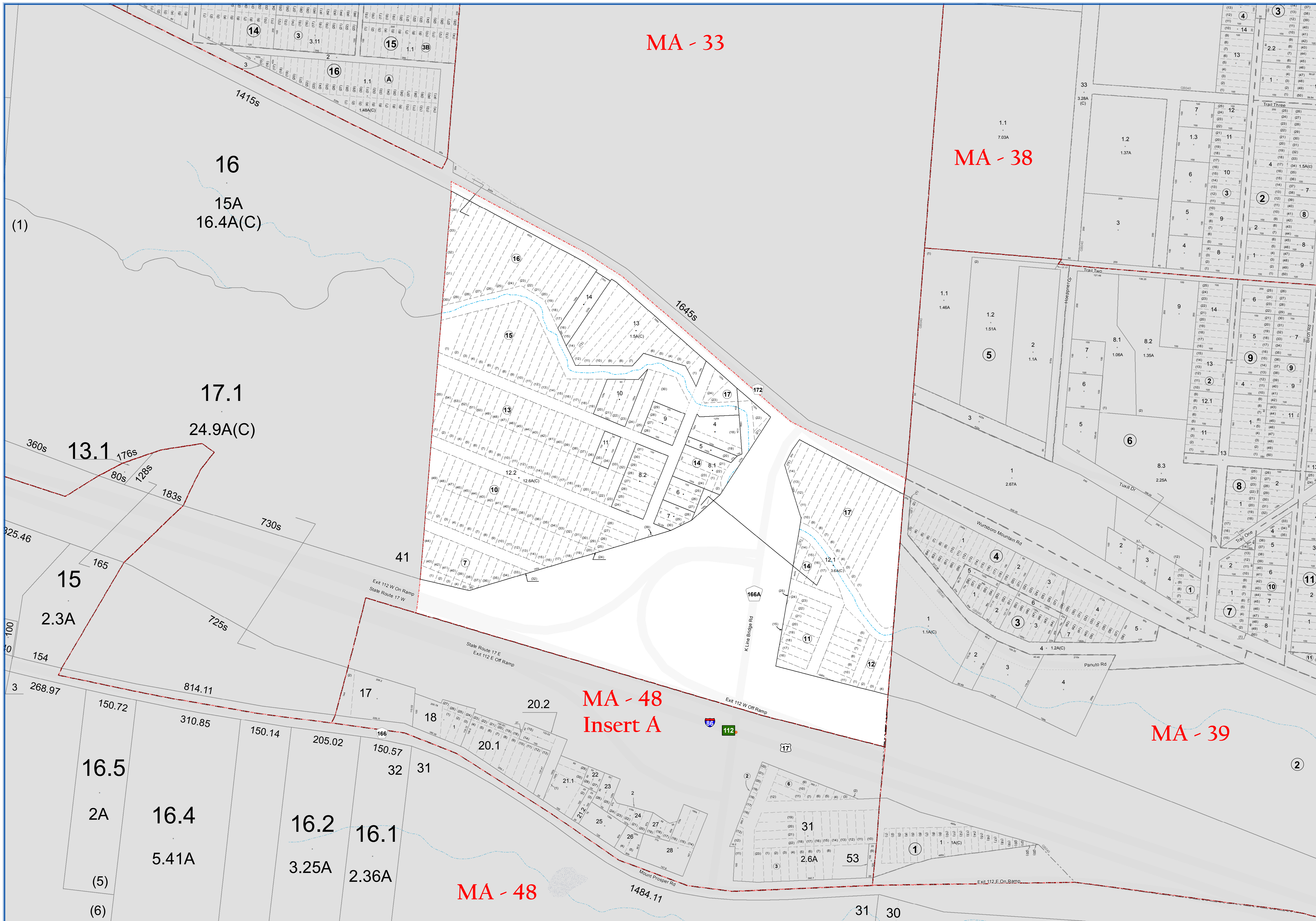
MA - 33

MA - 38

MA - 39

MA - 48
Insert A

MA - 48



SULLIVAN COUNTY TAX MAP DEPARTMENT
 FOR TAX PURPOSES ONLY
 NOT TO BE USED FOR CONVEYANCE

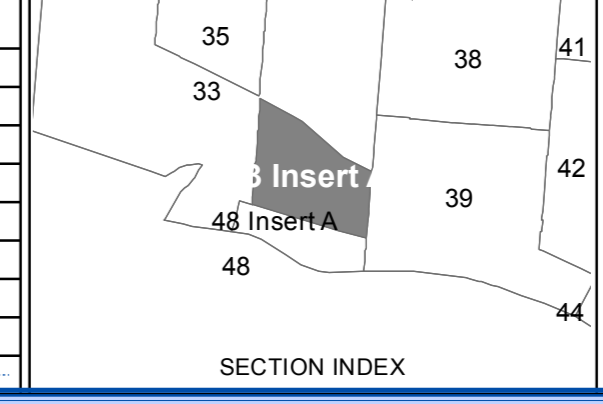
Sullivan COUNTY CATSKILLS
 Municipality of Opportunity
 Office of Real Property Services
 Sullivan County Government Center
 100 North St. Monticello, NY 12701
 Phone: (845) 897-2221

LEGEND APPLIES ONLY TO THE UNSHADED PORTION OF THE MAP
 North American Datum 1983, New York East

| REVISION TABLE | | | |
|----------------|-------------------------|------|---------|
| DATE | CHANGES | DATE | CHANGES |
| 10/12/2011 | Converted to GIS format | | |

| SPECIAL DISTRICTS | | | |
|-------------------|--------|-----------------------------|----------|
| TYPE | SYMBOL | NAME | ARLM NO. |
| FIRE | FD | WURTSBORO JOINT | FD087 |
| LIBRARY | LD | MAMAKATING LIBRARY DISTRICT | LD004 |
| WATER | WD | WURTSBORO HILLS | WD030 |
| SCHOOL | SCH | MONTICELLO | 484601 |
| GARBAGE | GB | WURTSBORO HILLS | GB040 |

| LEGEND | |
|---------------------------|-----------------------|
| STATE OR COUNTY LINE | TAX MAP BLOCK NO. |
| CITY/TOWN OR VILLAGE LINE | FILED PLAN LOT NO. |
| BLOCK LIMIT | FILED PLAN BLOCK NO. |
| SPECIAL DISTRICT LINE | TAX MAP LOT NO. |
| EASEMENT LINE | AREA (From Deed) |
| PROPERTY LINE | AREA (Calculated) |
| FILED PLAN LOT LINE | DIMENSION (From Deed) |
| PATENT LINE | DIMENSION (Scribed) |
| MATCH LINE | STREAM |



TOWN OF MAMAKATING
 SULLIVAN COUNTY, NEW YORK
 North American datum 1983, State Plane New York East Feet

Photo No: 7-277-278-279 Date of Map: 10/28/1998
 Date of Photo: 6/5/1994 Scale: 1" = 100'
 Section No: 33 Insert A

Current to: 10/17/2018

29
40

MA - 24

25 74 41

40

41

74

75

42

42

1.2
74.58A

MA - 33

1

3

108.6A

Windsboro Mountain Rd

SULLIVAN COUNTY
TAX MAP DEPARTMENT

FOR TAX PURPOSES ONLY
NOT TO BE USED FOR CONVEYANCE

LEGEND APPLIES ONLY TO THE
UNSHADED PORTION OF THE MAP
North American Datum 1983, New York East



Office of Real Property Services
Sullivan County Government Center
100 North St. Monticello, NY 12701
Phone: (845) 897-2221

REVISION TABLE

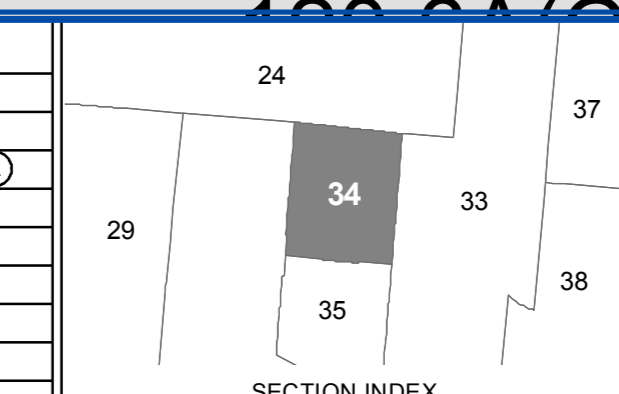
| DATE | CHANGES | DATE | CHANGES |
|------------|---|------|---------|
| 10/9/2014 | Combo 34-15-2 & 1 void & new to 34-15-3 | | |
| 10/12/2011 | Converted to GIS format | | |

SPECIAL DISTRICTS

| TYPE | SYMBOL | NAME | ARLM NO. | TYPE | SYMBOL | NAME | ARLM NO. |
|---------|--------|-----------------------------|----------|------|--------|------|----------|
| LIBRARY | LD | MAMAKATING LIBRARY DISTRICT | LD004 | | | | |
| FIRE | FD | WURTSBURGH JOINT | FD087 | | | | |
| SCHOOL | SGH | MONTECELLO | 48460-1 | | | | |

LEGEND

| | | | |
|---------------------------|-----|-----------------------|-----------|
| STATE OR COUNTY LINE | --- | TAX MAP BLOCK NO. | (4) |
| CITY/TOWN OR VILLAGE LINE | --- | FILED PLAN LOT NO. | (9) |
| BLOCK/LINE | --- | FILED PLAN BLOCK NO. | (3) |
| SPECIAL DISTRICT LINE | --- | TAX MAP LOT NO. | (5) |
| EASEMENT LINE | --- | AREA (From Deed) | 13.6A |
| PROPERTY LINE | --- | AREA (SALMAD) | 14.2(A,C) |
| FILED PLAN LOT LINE | --- | DIMENSION (From Deed) | 2.6 |
| PATENT LINE | --- | DIMENSION (SALMAD) | 0.76 |
| MATCHLINE | --- | STREAM | --- |



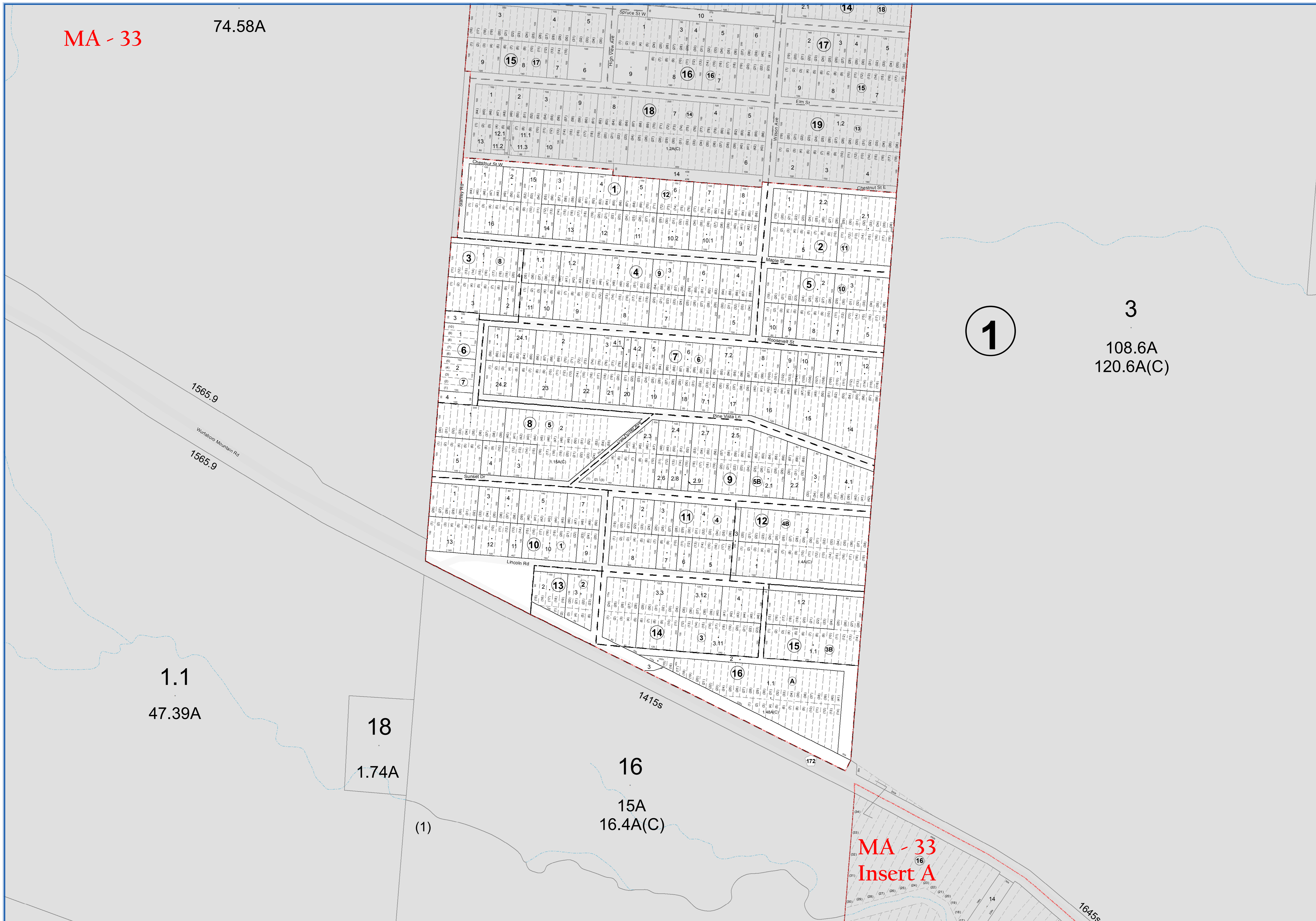
TOWN OF MAMAKATING
SULLIVAN COUNTY, NEW YORK
North American datum 1983, State Plane New York East Feet

Photo No: 7-277-278 Date of Map: 10/28/1996
Date of Photo: 6/5/1994 Scale: 1" = 100'
Section No: 34

Current to: 10/17/2018

MA - 33

74.58A



MA - 33
Insert A

1

3
108.6A
120.6A(C)

SULLIVAN COUNTY
TAX MAP DEPARTMENT

FOR TAX PURPOSES ONLY
NOT TO BE USED FOR CONVEYANCE

LEGEND APPLIES ONLY TO THE
UNSHADED PORTION OF THE MAP

North American Datum 1983, New York East

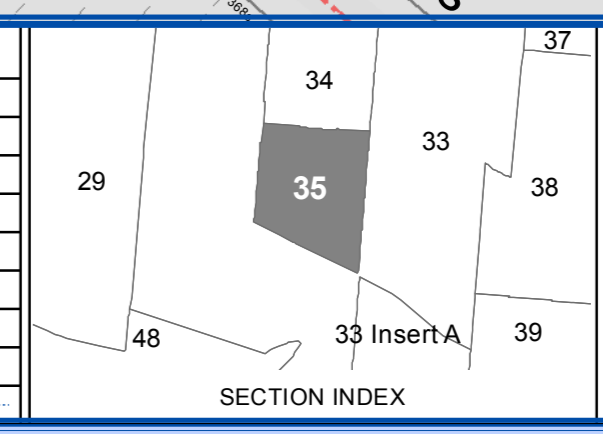
Sullivan
COUNTY CATSKILLS
Mountains of Opportunity

Owned & Maintained by:
Office of Real Property Services
Sullivan County Government Center
100 North St, Monticello, NY 12701
Phone: (845) 897-2221

| REVISION TABLE | | | |
|----------------|----------------------------------|------|---------|
| DATE | CHANGES | DATE | CHANGES |
| 5/2/2017 | Combo: 35-2-2.1 & 3 now 35-2-2.1 | | |
| 5/2/2017 | Combo: 35-2-2.1 & 3 now 35-2-2.1 | | |
| 10/12/11 | Converted to GIS format | | |

| SPECIAL DISTRICTS | | | |
|-------------------|--------|-----------------------------|----------|
| TYPE | SYMBOL | NAME | ARLM NO. |
| LIBRARY | LD | MAMAKATING LIBRARY DISTRICT | LD004 |
| FIRE | FD | WURTTSBORO JOINT | FD087 |
| SCHOOL | SGH | MONTEGELLO | 484601 |

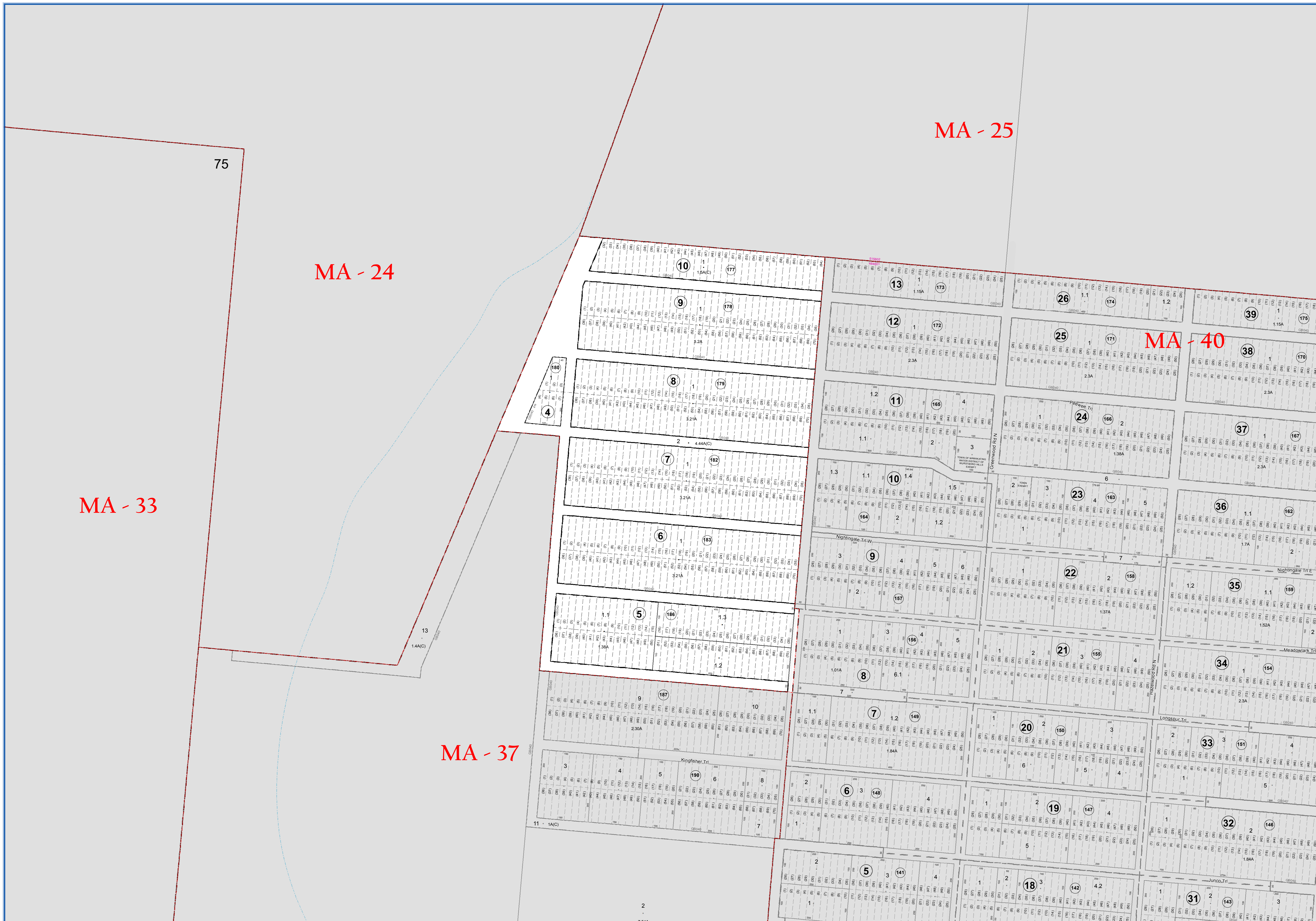
| LEGEND | |
|---------------------------|---------------------------|
| STATE OR COUNTY LINE | TAX MAP BLOCK NO. (1) |
| CITY/TOWN OR VILLAGE LINE | FILED PLAN LOT NO. (1) |
| BLOCK LIMIT | FILED PLAN BLOCK NO. (1) |
| SPECIAL DISTRICT LINE | TAX MAP LOT NO. (1) |
| EASEMENT LINE | AREA (From Deed) 13.6A |
| PROPERTY LINE | AREA (Callaway) 14.2A(C) |
| FILED PLAN LOT LINE | DIMENSION (From Deed) 2.6 |
| PATENT LINE | DIMENSION (Scard) 079 |
| MATCHLINE | STREAM |



TAX MAP
TOWN OF MAMAKATING
SULLIVAN COUNTY, NEW YORK
North American datum 1983, State Plane New York East Feet

Photo No: 7-277-278 Date of Map: 10/28/1998
Date of Photo: 6/5/1994 Scale: 1" = 100'
Section No: 35

Current to: 10/17/2018



MA - 25

MA - 24

MA - 33

MA - 37

MA - 40

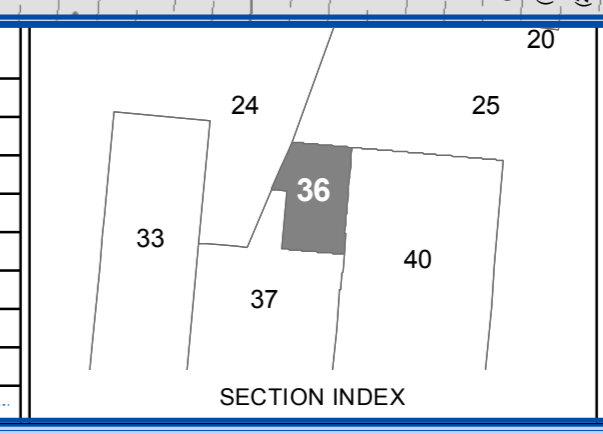
SULLIVAN COUNTY TAX MAP DEPARTMENT
 FOR TAX PURPOSES ONLY
 NOT TO BE USED FOR CONVEYANCE
 LEGEND APPLIES ONLY TO THE UNSHADED PORTION OF THE MAP
 North American Datum 1983, New York East

Sullivan COUNTY CATSKILLS
 Mountains of Opportunity
 Office of Real Property Services
 Sullivan County Government Center
 100 North St. Monticello, NY 12701
 Phone: (845) 897-2221

| REVISION TABLE | | | |
|----------------|-------------------------|------|---------|
| DATE | CHANGES | DATE | CHANGES |
| 10/12/2011 | Converted to GIS format | | |

| SPECIAL DISTRICTS | | | |
|-------------------|--------|-----------------------------|---------|
| TYPE | SYMBOL | NAME | ARL NO. |
| LIBRARY | LD | MAMAKATING LIBRARY DISTRICT | L0004 |
| WATER | WD | WURTSBORO HILLS | W0030 |
| GARBAGE | GB | WURTSBORO HILLS | G0040 |
| FIRE | FD | WURTSBORO JOINT | F0087 |
| SCHOOL | SCH | MONTICELLO | 484601 |
| SCHOOL | SCH | ELLENVILLE | 515602 |

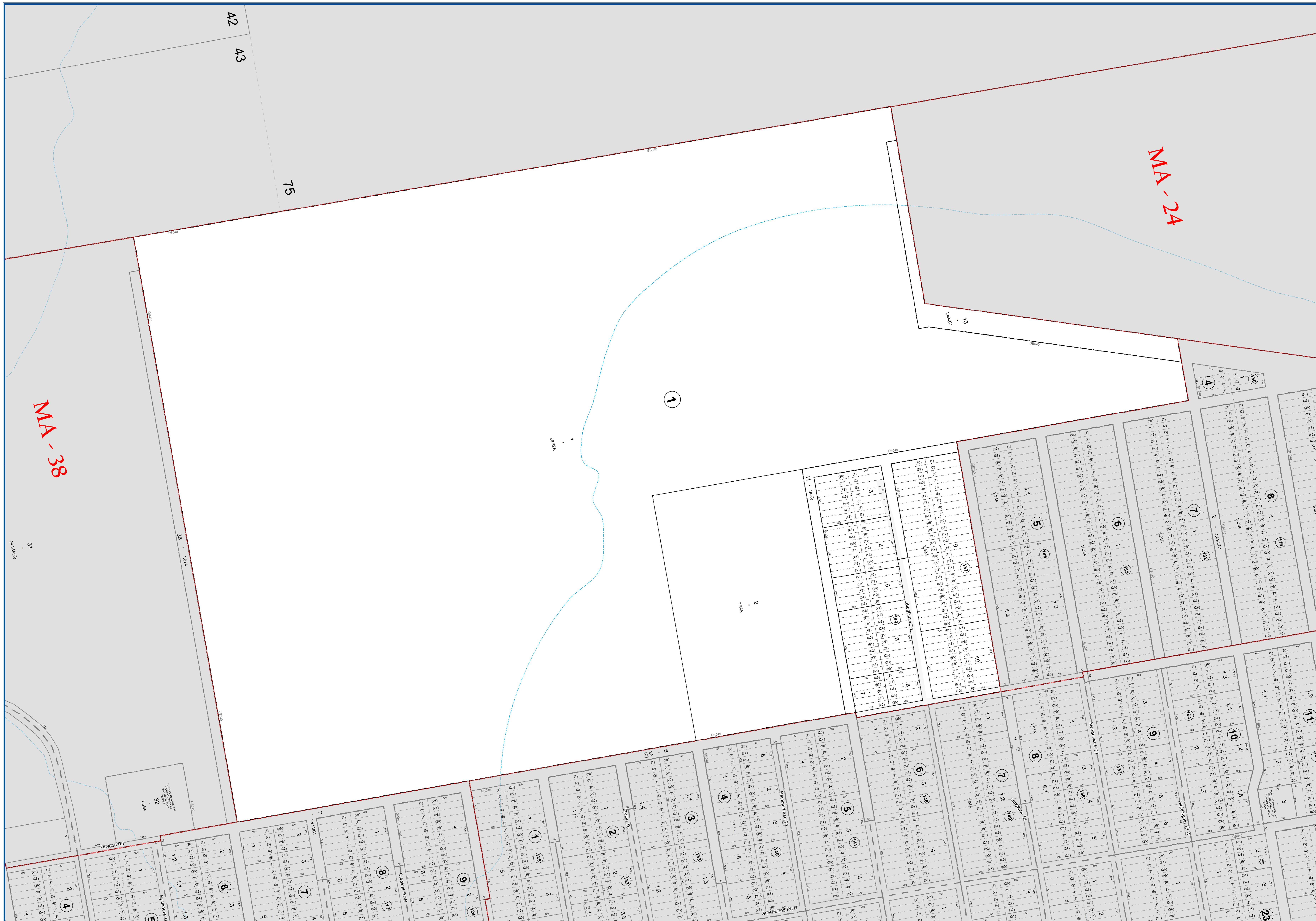
| LEGEND | |
|---------------------------|-----------------------|
| STATE OR COUNTY LINE | TAX MAP BLOCK NO. |
| CITY/TOWN OR VILLAGE LINE | FLEED PLAN LOT NO. |
| BLOCK/LINE | FLEED PLAN BLOCK NO. |
| SPECIAL DISTRICT LINE | TAX MAP LOT NO. |
| EASEMENT LINE | AREA (From Deed) |
| PROPERTY LINE | AREA (Call/Map) |
| FLEED PLAN LOT LINE | DIMENSION (From Deed) |
| PATENT LINE | DIMENSION (Square) |
| MATCH LINE | STREAM |



TOWN OF MAMAKATING
 SULLIVAN COUNTY, NEW YORK
 North American datum 1983, State Plane New York East Feet

Photo No: 7-278-279 Date of Map: 10/28/1996
 Date of Photo: 6/5/1994 Scale: 1" = 100'
 Section No: 36

Current to: 10/17/2018



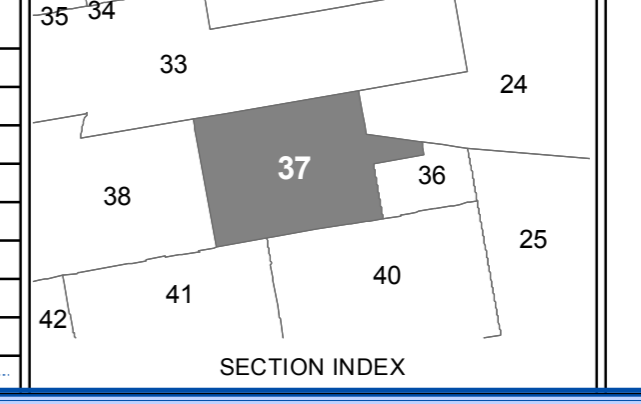
SULLIVAN COUNTY TAX MAP DEPARTMENT
 FOR TAX PURPOSES ONLY
 NOT TO BE USED FOR CONVEYANCE
 LEGEND APPLIES ONLY TO THE UNSHADED PORTION OF THE MAP
 North American Datum 1983, New York East

Sullivan County Catskills
 Mountains of Opportunity
 Office of Real Property Services
 Sullivan County Government Center
 100 North St., Monticello, NY 12701
 Phone: (845) 897-2221

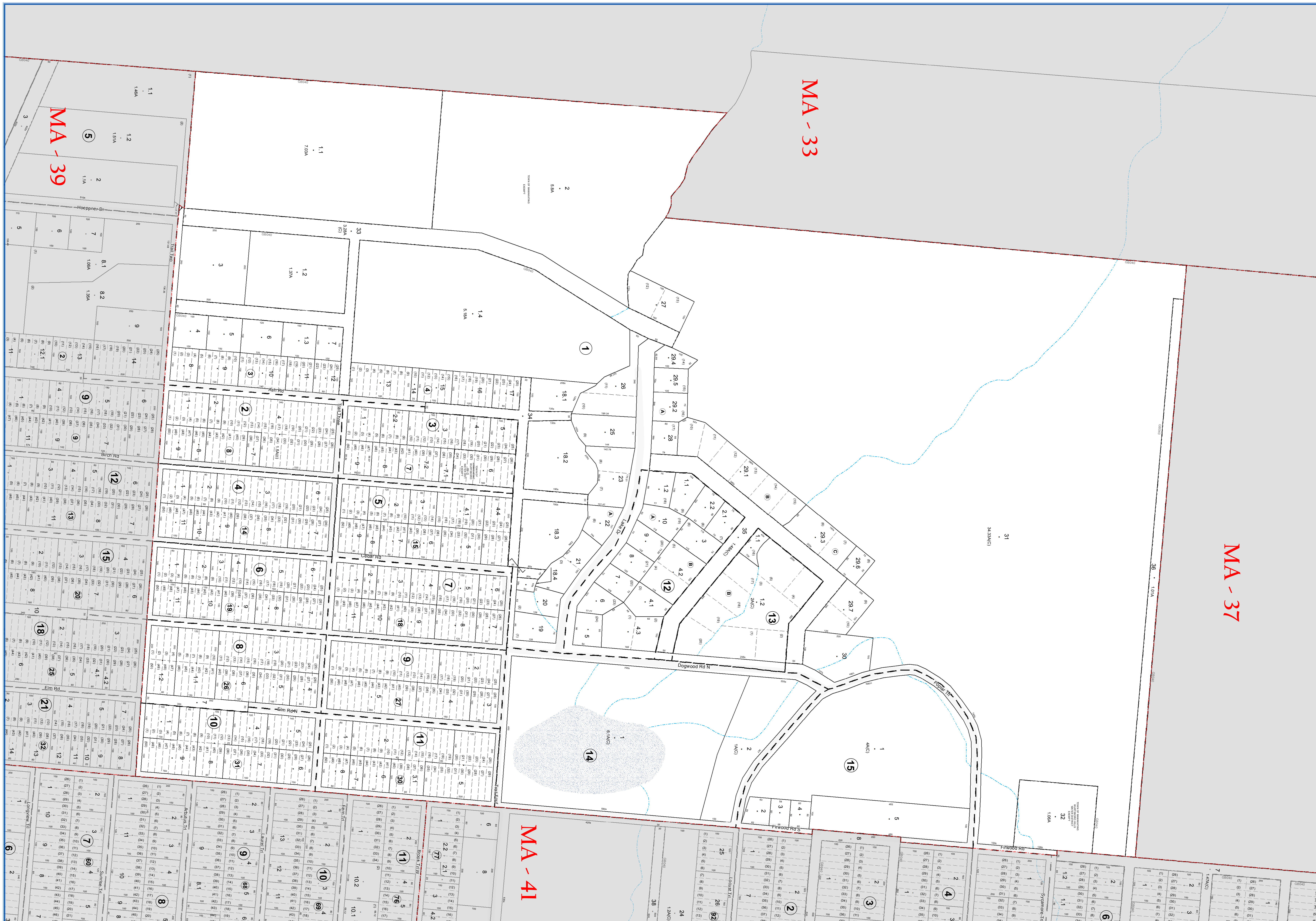
| REVISION TABLE | | | |
|----------------|-------------------------|------|---------|
| DATE | CHANGES | DATE | CHANGES |
| 10/12/2011 | Converted to GIS format | | |

| SPECIAL DISTRICTS | | | |
|-------------------|--------|-----------------------------|----------|
| TYPE | SYMBOL | NAME | ARLM NO. |
| LIBRARY | LD | MAMAKATING LIBRARY DISTRICT | L0004 |
| WATER | WD | WURTSBORO HILLS | W0030 |
| GARBAGE | GB | WURTSBORO HILLS | GB040 |
| FIRE | FD | WURTSBORO JOINT | FD087 |
| SCHOOL | SCH | MONTECELLO | 484601 |

| LEGEND | |
|---------------------------|-----------------------|
| STATE OR COUNTY LINE | TAX MAP BLOCK NO. |
| CITY/TOWN OR VILLAGE LINE | FILED PLAN LOT NO. |
| BLOCK/LINE | FILED PLAN BLOCK NO. |
| SPECIAL DISTRICT LINE | TAX MAP LOT NO. |
| EASEMENT LINE | AREA (From Deed) |
| PROPERTY LINE | AREA (Calculated) |
| FILED PLAN LOT LINE | DIMENSION (From Deed) |
| PATENT LINE | DIMENSION (Searched) |
| MATCH LINE | STREAM |



TOWN OF MAMAKATING
 SULLIVAN COUNTY, NEW YORK
 North American datum 1983, State Plane New York East Feet
 Photo No: 7-278-279 Date of Map: 11/27/1989
 Date of Photo: 6/5/1954 Scale: 1" = 100'
 Section No: 37
 Current to: 10/17/2018



SULLIVAN COUNTY TAX MAP DEPARTMENT

FOR TAX PURPOSES ONLY
NOT TO BE USED FOR CONVEYANCE

LEGEND APPLIES ONLY TO THE
UNSHADED PORTION OF THE MAP

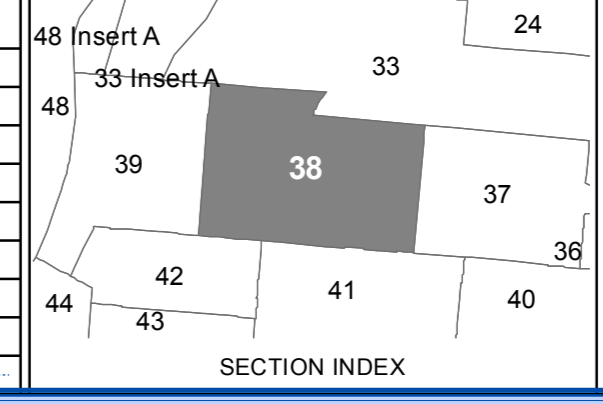
North American Datum 1983, New York East

Office of Real Property Services
Sullivan County Government Center
100 North St. Monticello, NY 12701
Phone: (849) 897-2221

| REVISION TABLE | |
|----------------|--------------------------------|
| DATE | CHANGES |
| 3/1/2018 | Combo: 38-3-3 & 2.1 row 38-3-3 |
| 3/1/2018 | Combo: 38-3-3 & 2.1 row 38-3-3 |
| 10/10/2011 | Converted to GIS format |

| SPECIAL DISTRICTS | | | |
|-------------------|--------|-----------------------------|----------|
| TYPE | SYMBOL | NAME | ARLM NO. |
| LIBRARY | LD | MAMAKATING LIBRARY DISTRICT | LD004 |
| WATER | WD | WURTSBORO HILLS | WD000 |
| GARBAGE | GD | WURTSBORO HILLS | GD040 |
| FIRE | FD | WURTSBORO JOINT | FD087 |
| SCHOOL | SCH | MONTECELLO | 484601 |

| LEGEND | |
|---------------------------|------|
| TAX MAP BLOCK NO. | (1) |
| FLEED PLAN LOT NO. | (2) |
| BLOCK LIGHT | (3) |
| TAX MAP LOT NO. | (4) |
| EASEMENT LINE | (5) |
| PROPERTY LINE | (6) |
| FLEED PLAN LOT LINE | (7) |
| PATENT LINE | (8) |
| MATCH LINE | (9) |
| STATE OR COUNTY LINE | (10) |
| CITY/TOWN OR VILLAGE LINE | (11) |
| SPECIAL DISTRICT LINE | (12) |
| EASEMENT LINE | (13) |
| PROPERTY LINE | (14) |
| FLEED PLAN LOT LINE | (15) |
| PATENT LINE | (16) |
| MATCH LINE | (17) |



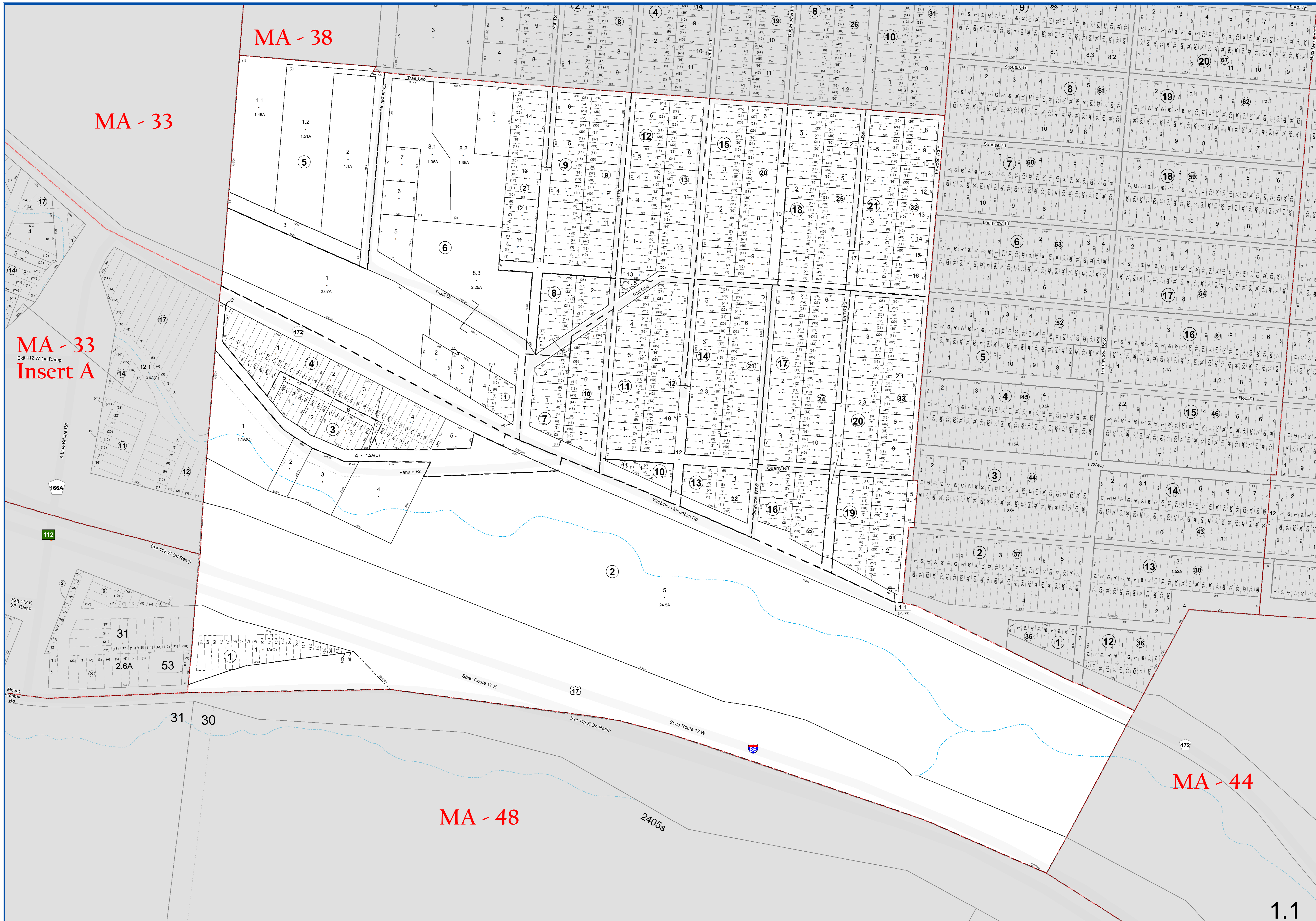
TOWN OF MAMAKATING

SULLIVAN COUNTY, NEW YORK

North American datum 1983, State Plane New York East Feet

Photo No: 7-278-279 Date of Map: 10/28/1996
Date of Photo: 6/5/1994 Scale: 1" = 100'
Section No: 38

Current to: 10/17/2018



MA - 33
Exit 112 W On Ramp
Insert A

MA - 38

MA - 44

MA - 48

1.1

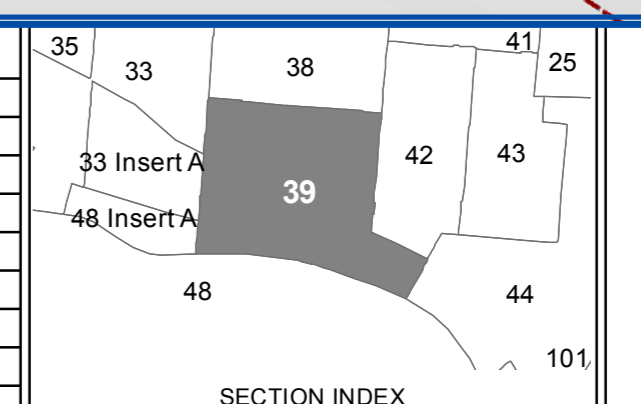
SULLIVAN COUNTY
TAX MAP DEPARTMENT
FOR TAX PURPOSES ONLY
NOT TO BE USED FOR CONVEYANCE
LEGEND APPLIES ONLY TO THE
UNSHADED PORTION OF THE MAP
North American Datum 1983, New York East

Sullivan
COUNTY CATSKILLS
Mountains of Opportunity
Office of Real Property Services
Sullivan County Government Center
100 North St. Monticello, NY 12701
Phone: (845) 897-2221

| REVISION TABLE | | | |
|----------------|-----------------------------------|------|---------|
| DATE | CHANGES | DATE | CHANGES |
| 2/22/2012 | Combine 39-17-3 with 39-17-2 | | |
| 12/15/2011 | Combine 39-14-2, 1 & 2.2 with 2.3 | | |
| 10/12/2011 | Converted to GIS format | | |

| SPECIAL DISTRICTS | | | |
|-------------------|--------|-----------------------------|----------|
| TYPE | SYMBOL | NAME | ARLM NO. |
| LIBRARY | LD | MAMAKATING LIBRARY DISTRICT | L0004 |
| WATER | WD | WURTSBORO HILLS | W0030 |
| GARBAGE | GB | WURTSBORO HILLS | G0040 |
| FIRE | FD | WURTSBORO JOINT | FD087 |
| SCHOOL | SCH | MONTICELLO | 484601 |

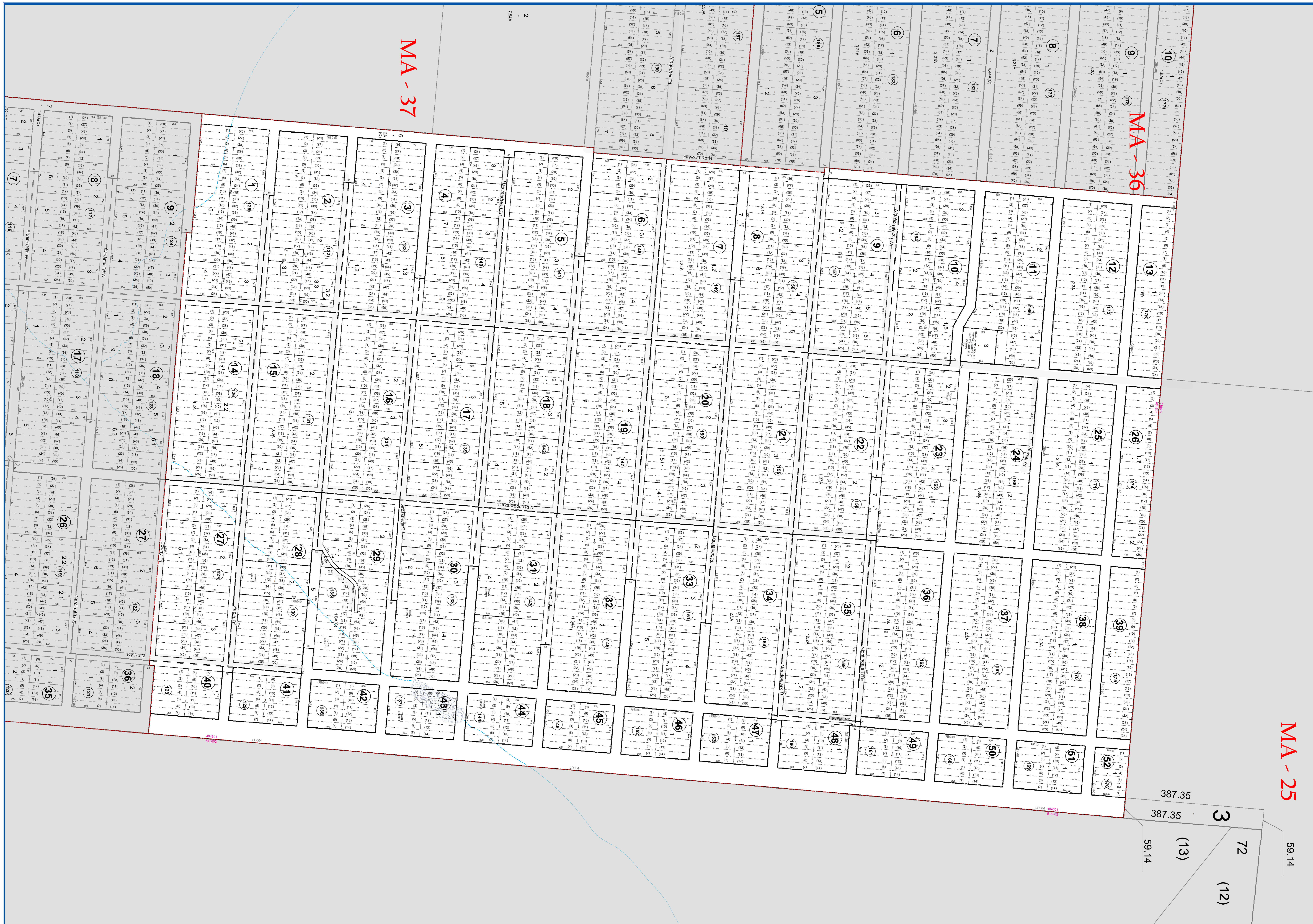
| LEGEND | |
|---------------------------|---------------------|
| STATE OR COUNTY LINE | TAX MAP BLOCK NO. |
| CITY/TOWN OR VILLAGE LINE | FEED PLAN LOT NO. |
| BLOCK/LINE | FEED PLAN BLOCK NO. |
| SPECIAL DISTRICT LINE | TAX MAP LOT NO. |
| EASEMENT LINE | AREA (From Deed) |
| PROPERTY LINE | AREA (Call/Map) |
| FILED PLAN LOT LINE | AREA (From Deed) |
| PATENT LINE | DIMENSION (Square) |
| MATCHLINE | STREAM |



TOWN OF MAMAKATING
SULLIVAN COUNTY, NEW YORK
North American datum 1983, State Plane New York East Feet

Photo No: 7-278-279 Date of Map: 10/28/1996
Date of Photo: 6/5/1994 Scale: 1" = 100'
Section No: 39

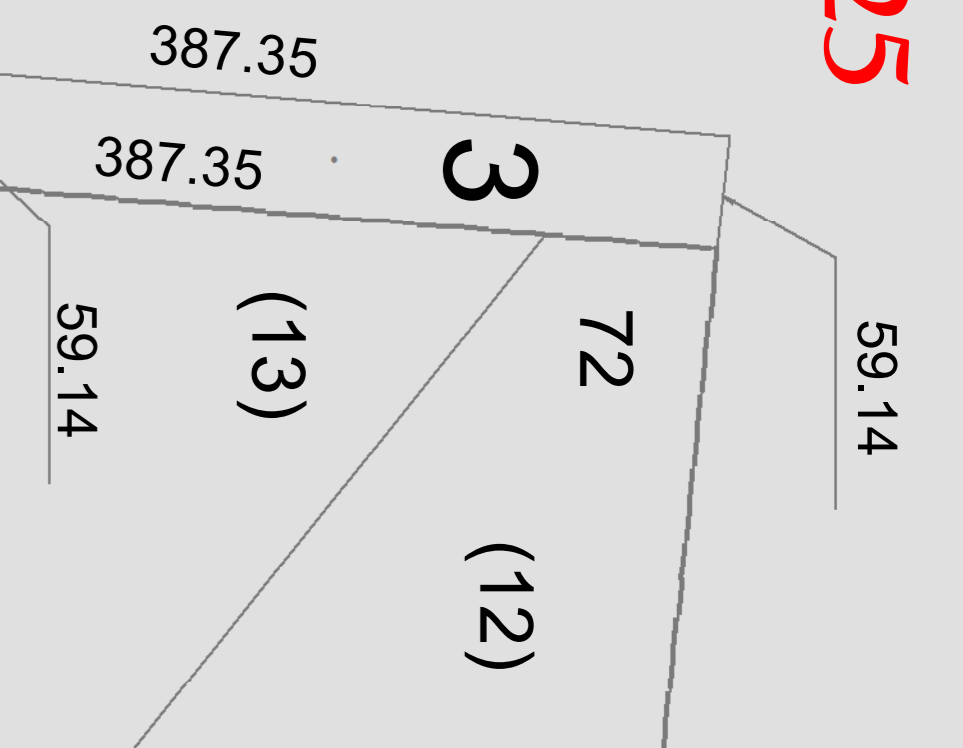
TAX MAP
Current to: 10/17/2018



MA - 37

MA - 36

MA - 25



SULLIVAN COUNTY
TAX MAP DEPARTMENT
FOR TAX PURPOSES ONLY
NOT TO BE USED FOR CONVEYANCE
LEGEND APPLIES ONLY TO THE
UNSHADED PORTION OF THE MAP
North American Datum 1983, New York East

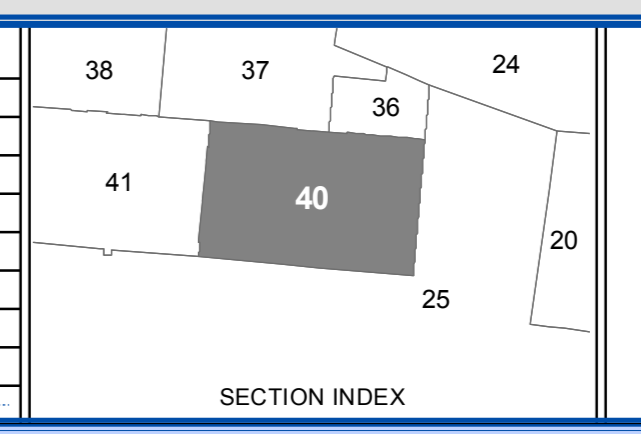
Sullivan
COUNTY
CATSKILLS
Division of
Office of Real Property Services
Sullivan County Government Center
100 North St., Monticello, NY 12701
Phone: (849) 897-2221

| REVISION TABLE | |
|----------------|-------------------------------|
| DATE | CHANGES |
| 8/18/2014 | Combo 40, 8-2.2 void & reop 1 |
| 10/12/2011 | Converted to GIS format |

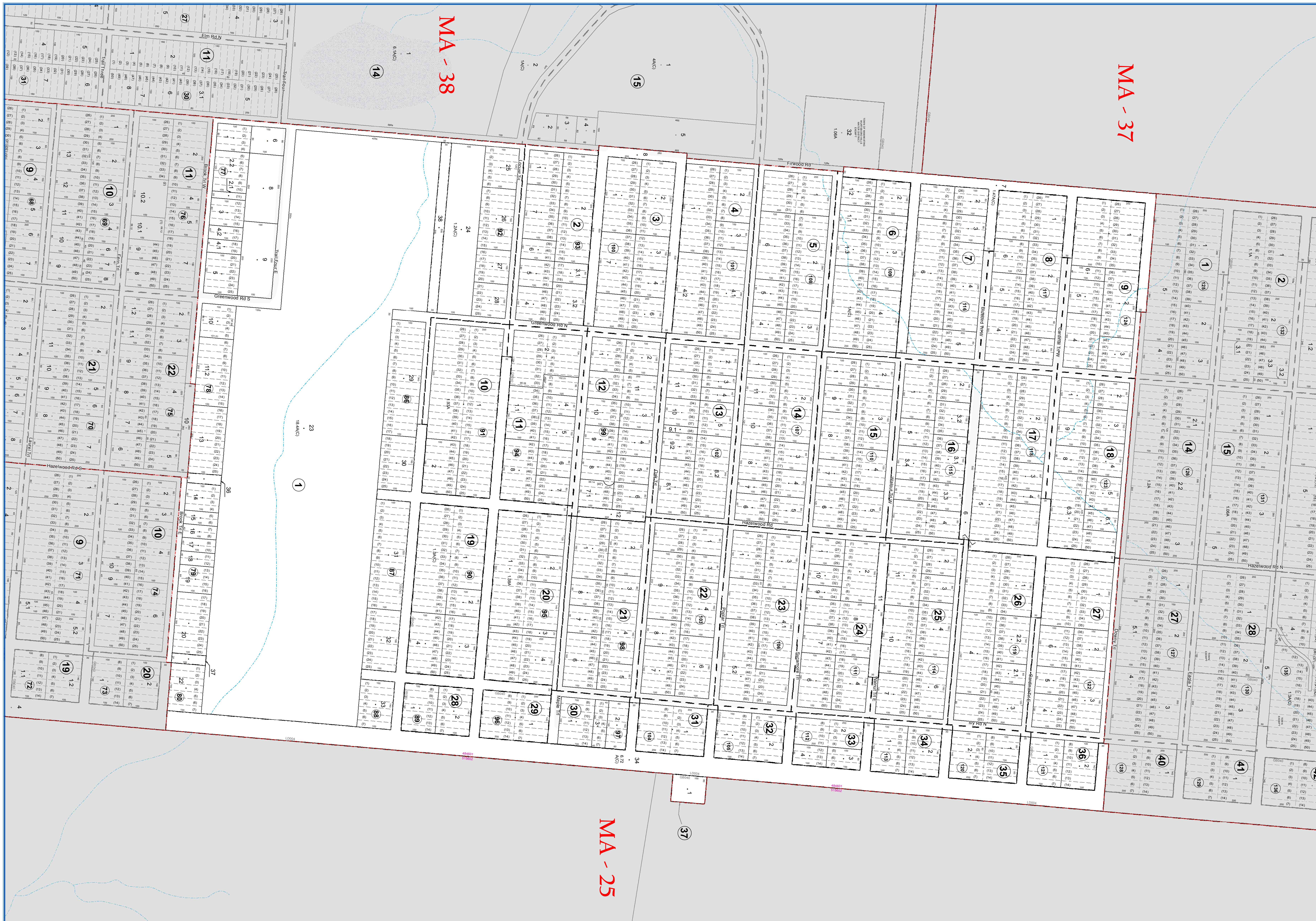
| SPECIAL DISTRICTS | | | |
|-------------------|--------|-----------------------------|-----------|
| TYPE | SYMBOL | NAME | ARLID NO. |
| LIBRARY | LD | MAMARONECK LIBRARY DISTRICT | L0004 |
| WATER | WD | WURTSBORO HILLS | W0030 |
| GARBAGE | GB | WURTSBORO HILLS | G0040 |
| FIRE | FD | WURTSBORO JOINT | FD087 |
| SCHOOL | SCH | MONTICELLO | 484601 |
| SCHOOL | SCH | ELLENVILLE | 515602 |

| LEGEND | |
|---------------------------|-----------------------|
| STATE OR COUNTY LINE | TAX MAP BLOCK NO. |
| CITY/TOWN OR VILLAGE LINE | FLEED PLAN LOT NO. |
| BLOCK/LINE | FLEED PLAN BLOCK NO. |
| SPECIAL DISTRICT LINE | TAX MAP LOT NO. |
| EASEMENT LINE | AREA (From Deed) |
| PROPERTY LINE | AREA (Callaway) |
| FLEED PLAN LOT LINE | DIMENSION (From Deed) |
| PATENT LINE | DIMENSION (Scribed) |
| MATCH LINE | STREAM |

| TOWN OF MAMARONECK | |
|--------------------|------------------------|
| PHOTO NO. | DATE OF MAP |
| 7-278-279 | 10/28/1996 |
| 6-51954 | Scale: 1" = 100' |
| Section No. 40 | Current to: 10/17/2018 |



TAX MAP
TOWN OF MAMARONECK
SULLIVAN COUNTY, NEW YORK
North American datum 1983, State Plane New York East Feet
Photo No: 7-278-279 Date of Map: 10/28/1996
Date of Photo: 6-51954 Scale: 1" = 100'
Section No: 40 Current to: 10/17/2018



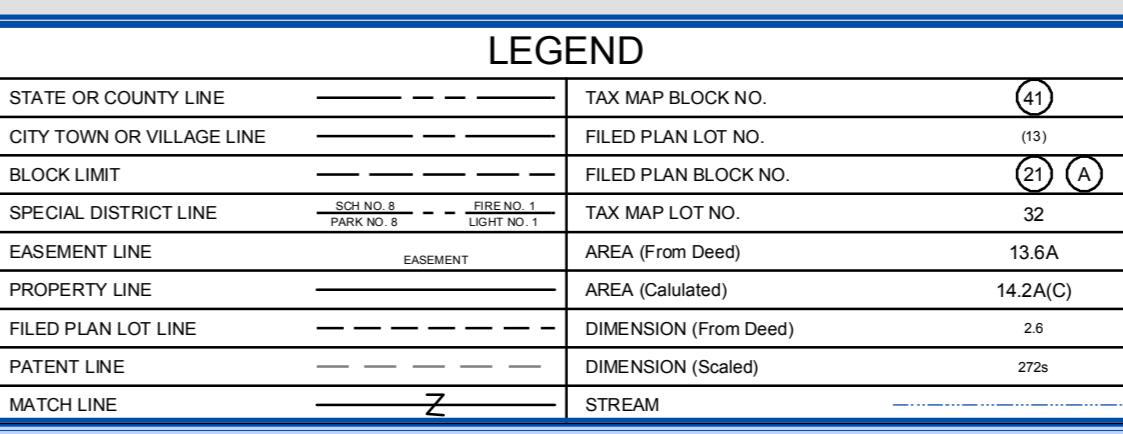
**SULLIVAN COUNTY
TAX MAP DEPARTMENT**
FOR TAX PURPOSES ONLY
NOT TO BE USED FOR CONVEYANCE
LEGEND APPLIES ONLY TO THE
UNSHADED PORTION OF THE MAP
North American Datum 1983, New York East

**Sullivan
COUNTY CATSKILLS**
Municipality of Opportunity
Office of Real Property Services
Sullivan County Government Center
100 North St. Monticello, NY 12701
Phone: (845) 897-2221

| REVISION TABLE | |
|----------------|---------------------------------|
| DATE | CHANGES |
| 10/30/2015 | Combo 41-1,21 & 20 into 41-1,20 |
| 5/26/2015 | Combine 41-18 & 2 with 6,3 |
| 4/1/2013 | 41-18 & 5 split creating 6,3 |
| 8/22/2012 | Combine 41-13 & 7 with 8,2 |
| 10/1/2011 | Converted to GIS format |

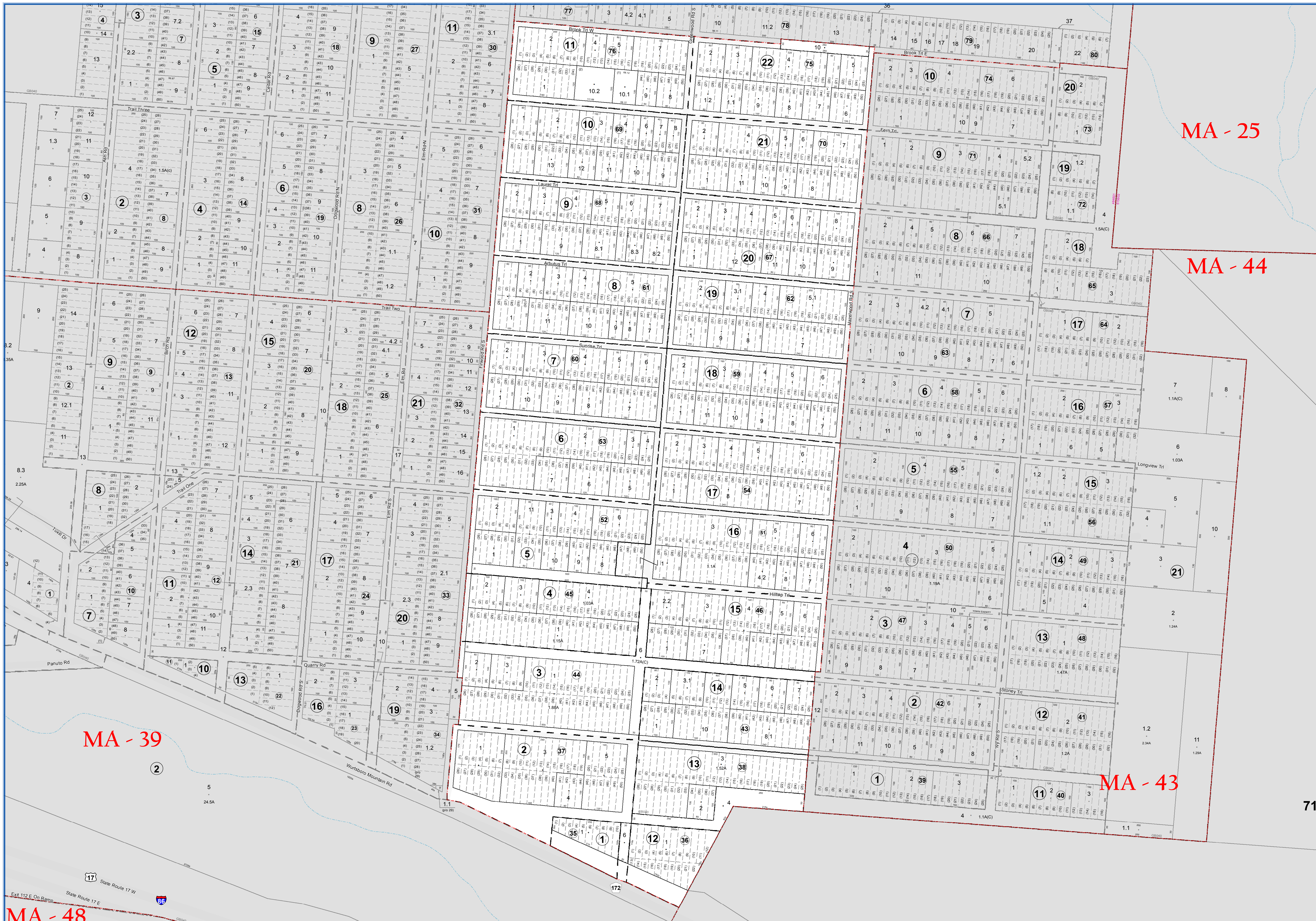
| SPECIAL DISTRICTS | | | |
|-------------------|--------|-----------------------------|-----------|
| TYPE | SYMBOL | NAME | ARLIM NO. |
| LIBRARY | LD | MAMAKATING LIBRARY DISTRICT | LD004 |
| WATER | WD | WURTSBORO HILLS | WD030 |
| GARBAGE | GB | WURTSBORO HILLS | GB040 |
| FIRE | FD | WURTSBORO JOINT | FD087 |
| SCHOOL | SCH | MONTICELLO | 484601 |
| SCHOOL | SCH | ELLENVILLE | 515602 |

| LEGEND | |
|---------------------------|-----------------------|
| STATE OR COUNTY LINE | TAX MAP BLOCK NO. |
| CITY TOWN OR VILLAGE LINE | FLEED PLAN LOT NO. |
| BLOCK/LINE | FLEED PLAN BLOCK NO. |
| TAX MAP LOT NO. | TAX MAP LOT NO. |
| EASEMENT LINE | AREA (From Deed) |
| PROPERTY LINE | AREA (Callaway) |
| FILED PLAN LOT LINE | DIMENSION (From Deed) |
| PATENT LINE | DIMENSION (Scribed) |
| MATCHLINE | STREAM |



TOWN OF MAMAKATING
SULLIVAN COUNTY, NEW YORK
North American datum 1983, State Plane New York East Feet
Photo No: 7-278-279 Date of Map: 10/28/1996
Date of Photo: 6/5/1994 Scale: 1" = 100'
Section No: 41

Current to: 10/17/2018



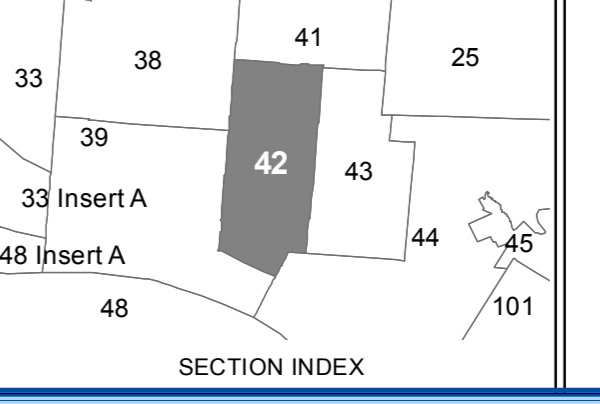
SULLIVAN COUNTY TAX MAP DEPARTMENT
 FOR TAX PURPOSES ONLY
 NOT TO BE USED FOR CONVEYANCE
 LEGEND APPLIES ONLY TO THE UNSHADED PORTION OF THE MAP
 North American Datum 1983, New York East

Sullivan COUNTY CATSKILLS
 Mountains of Opportunity
 Office of Real Property Services
 Sullivan County Government Center
 100 North St., Monticello, NY 12701
 Phone: (849) 897-2221

| REVISION TABLE | |
|----------------|-------------------------------|
| DATE | CHANGES |
| 11/13/2017 | Combo 42-23 & 2 Now 42-23 |
| 11/13/2017 | Combo 42-23 & 2 Now 42-23 |
| 2/28/2016 | Combo 42-15 & 1, void new P13 |
| 2/28/2016 | Combo 42-15 & 3 & 1 |
| 4/15/2015 | Combo 42-11 & 6 into 7 |
| 10/12/2011 | Converted to GIS format |

| SPECIAL DISTRICTS | | | |
|-------------------|--------|-----------------------------|----------|
| TYPE | SYMBOL | NAME | ARLM NO. |
| LIBRARY | LD | MAMAKATING LIBRARY DISTRICT | L0004 |
| WATER | WD | WURTSBORO HILLS | W0003 |
| GARBAGE | GB | WURTSBORO HILLS | G0040 |
| FIRE | FD | WURTSBORO JOINT | F0087 |
| SCHOOL | SCH | MONTECELLO | 484601 |

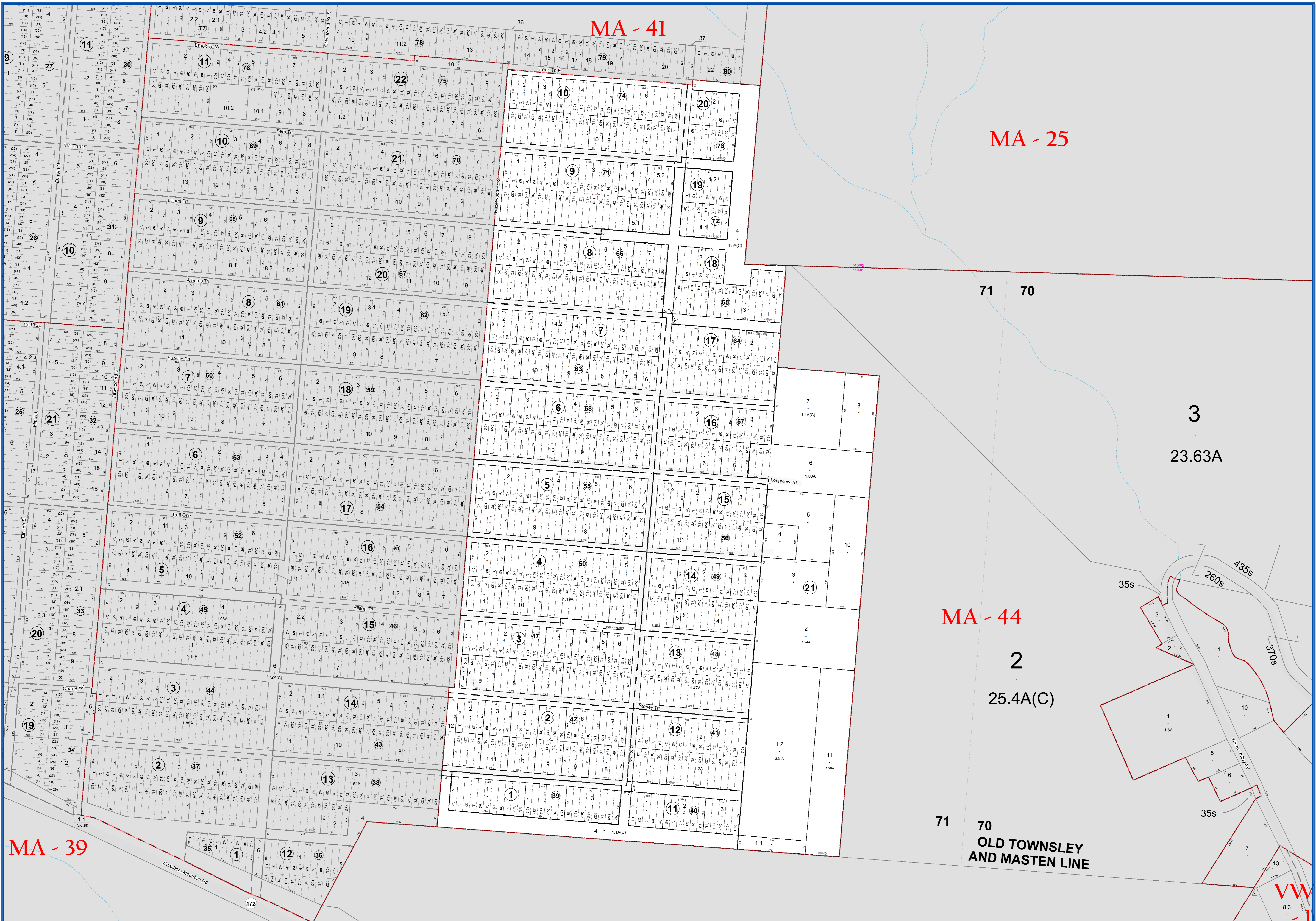
| LEGEND | |
|---------------------------|----------------------|
| STATE OR COUNTY LINE | TAX MAP BLOCK NO. |
| CITY/TOWN OR VILLAGE LINE | FLEED PLAN LOT NO. |
| BLOCK/BAY LINE | FLEED PLAN BLOCK NO. |
| SPECIAL DISTRICT LINE | TAX MAP LOT NO. |
| EASEMENT LINE | AREA (From Deed) |
| PROPERTY LINE | AREA (Callaway) |
| FILED PLAN LOT LINE | FILED PLAN LOT NO. |
| PATENT LINE | DIMENSION (Square) |
| MATCH LINE | STREAM |



TOWN OF MAMAKATING
 SULLIVAN COUNTY, NEW YORK
 North American datum 1983, State Plane New York East Feet

Photo No: 7-278-279 Date of Map: 10/28/1996
 Date of Photo: 6/5/1994 Scale: 1" = 100'
 Section No: 42

Current to: 10/17/2018



SULLIVAN COUNTY TAX MAP DEPARTMENT

FOR TAX PURPOSES ONLY
NOT TO BE USED FOR CONVEYANCE

LEGEND APPLIES ONLY TO THE UNSHADED PORTION OF THE MAP

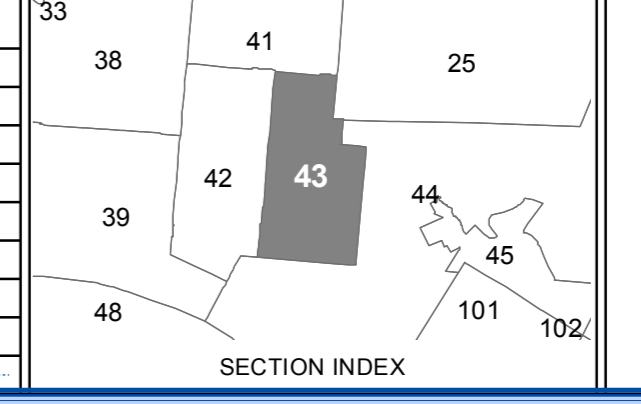
North American Datum 1983, New York East

Owned & Maintained by:
Office of Real Property Services
Sullivan County Government Center
100 North St., Monticello, NY 12701
Phone: (849) 897-2221

| REVISION TABLE | |
|----------------|-------------------------|
| DATE | CHANGES |
| 12/14/2015 | Combined 43-10-6 into 4 |
| 10/12/2011 | Converted to GIS format |

| SPECIAL DISTRICTS | | | |
|-------------------|--------|-----------------------------|----------|
| TYPE | SYMBOL | NAME | ARLM NO. |
| LIBRARY | LD | MAMAKATING LIBRARY DISTRICT | L0004 |
| WATER | WD | WURTSBORO HILLS | W0030 |
| GARBAGE | GB | WURTSBORO HILLS | G0040 |
| FIRE | FD | WURTSBORO JOINT | F0087 |
| SCHOOL | SCH | MONTICELLO | 484601 |
| SCHOOL | SCH | ELLENVILLE | 515602 |

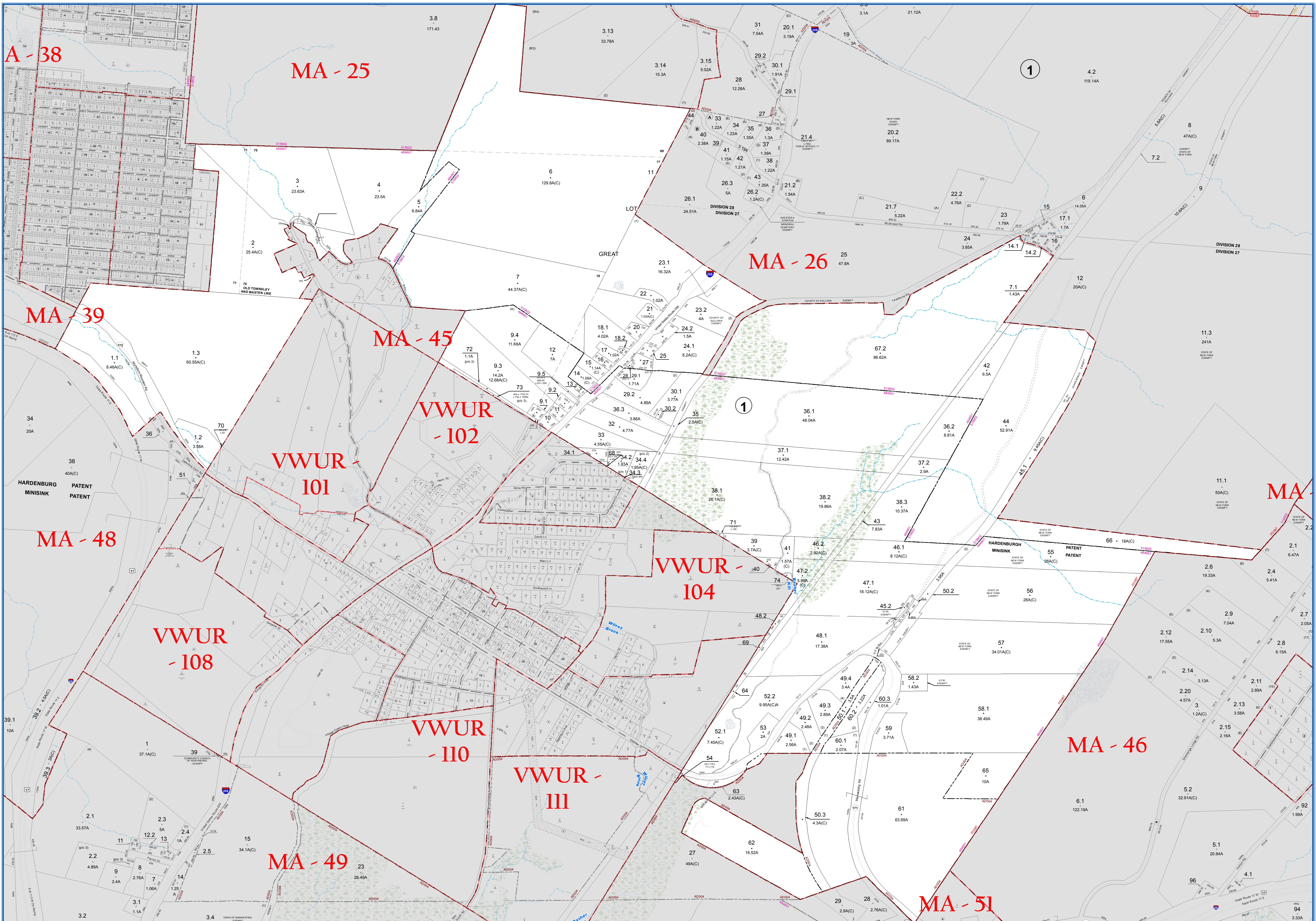
| LEGEND | |
|---------------------------|-----------------------|
| STATE OR COUNTY LINE | TAX MAP BLOCK NO. |
| CITY/TOWN OR VILLAGE LINE | FILED PLAN LOT NO. |
| BLOCK LIMIT | FILED PLAN BLOCK NO. |
| SPECIAL DISTRICT LINE | TAX MAP LOT NO. |
| EASEMENT LINE | AREA (From Deed) |
| PROPERTY LINE | AREA (Callaway) |
| FILED PLAN LOT LINE | DIMENSION (From Deed) |
| PATENT LINE | DIMENSION (Square) |
| MATCHLINE | STREAM |



TAX MAP
TOWN OF MAMAKATING
SULLIVAN COUNTY, NEW YORK
North American datum 1983, State Plane New York East Feet

Photo No: 7-278-279 Date of Map: 10/28/1996
Date of Photo: 6/5/1994 Scale: 1" = 100'
Section No: 43

Current to: 10/17/2018



SULLIVAN COUNTY TAX MAP DEPARTMENT

FOR TAX PURPOSES ONLY
NOT TO BE USED FOR CONVEYANCE

LEGEND APPLIES ONLY TO THE UNSHADED PORTION OF THE MAP

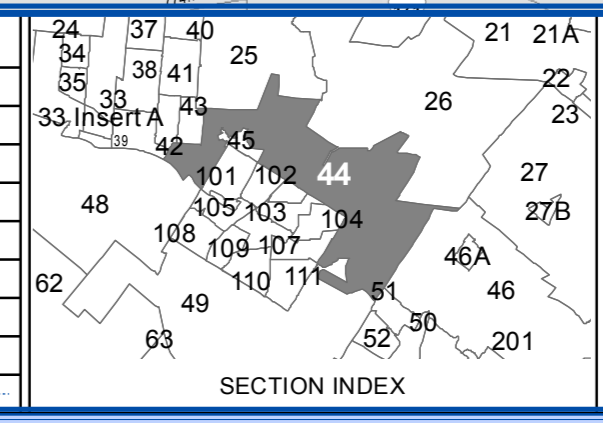
North American Datum 1983, New York East

Office of Real Property Services
Sullivan County Government Center
100 North St., Monticello, NY 12701
Phone: (849) 897-2221

| REVISION TABLE | | | |
|----------------|------------------------------|------|---------|
| DATE | CHANGES | DATE | CHANGES |
| 8/27/2014 | Sub 44-1-29 into 29.1 & 29.2 | | |
| 10/12/2011 | Converted to GIS format | | |

| SPECIAL DISTRICTS | | | |
|-------------------|--------|-------------------------------|------------|
| TYPE | SYMBOL | NAME | ARL.M. NO. |
| AGRICULTURAL | AD | AGRICULTURAL DIST. # 4 | AD004 |
| LIBRARY | LD | MAMARIKATING LIBRARY DISTRICT | LD004 |
| FIRE | FD | WURTSBORO JOINT | FD007 |
| SCHOOL | SCH | ELLENVILLE | 51502 |
| SCHOOL | SCH | MONTECELLO | 48461 |
| GARBAGE | GB | WURTSBORO HILLS | GB040 |
| WATER | WD | WURTSBORO HILLS | WD030 |
| SCHOOL | SCH | PINE BUSH | 33201 |

| LEGEND | |
|-----------------------|----------|
| TAX MAP BLOCK NO. | (C) |
| FILED PLAN LOT NO. | (P) |
| FILED PLAN BLOCK NO. | (B) |
| TAX MAP LOT NO. | (L) |
| AREA (SALVAGE) | 13.6A |
| AREA (SALVAGE) | 14.2A(C) |
| DIMENSION (From Deed) | 2.6 |
| DIMENSION (Scribed) | 079 |
| STREAM | 7 |



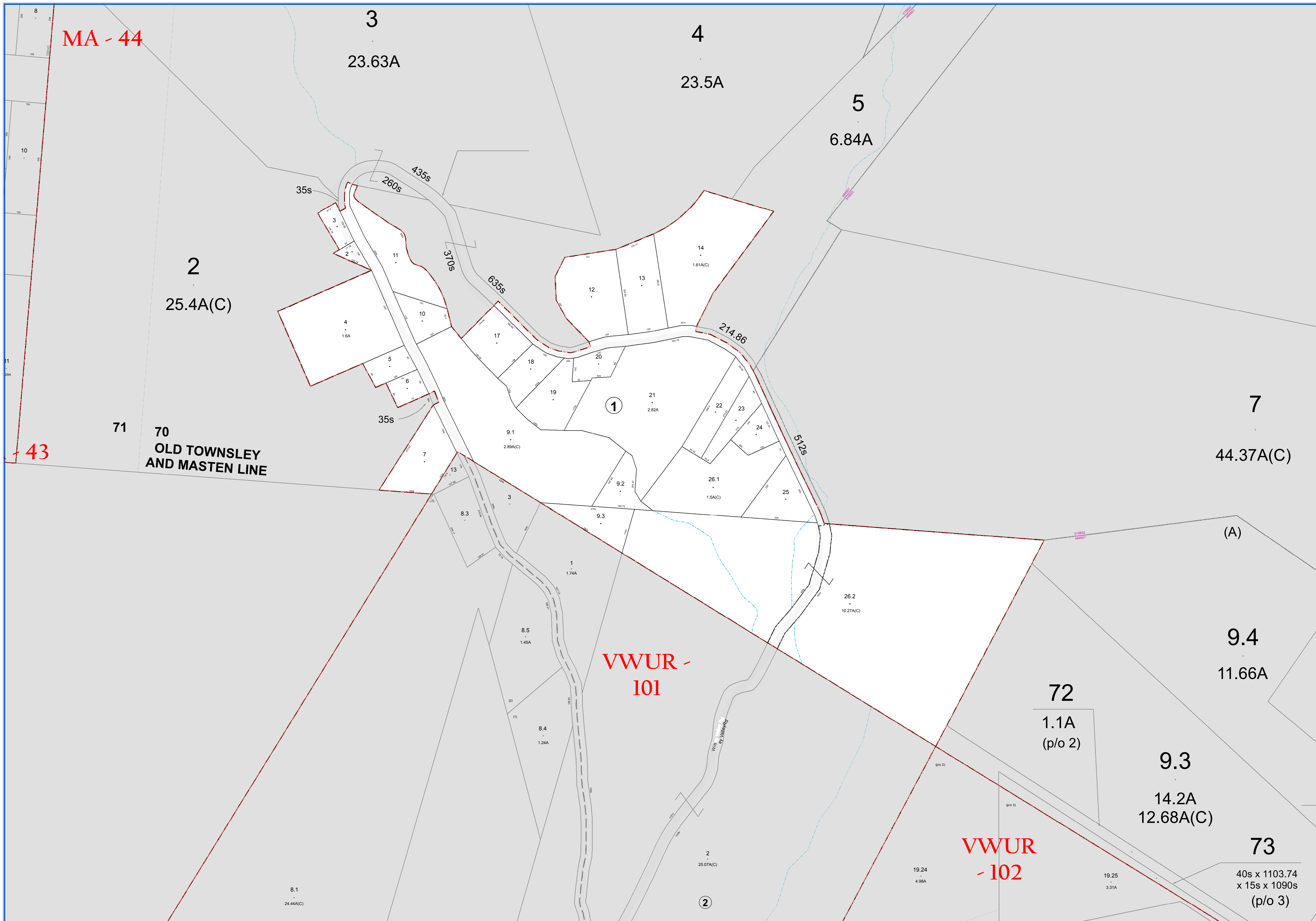
TOWN OF MAMARIKATING

SULLIVAN COUNTY, NEW YORK

North American datum 1983, State Plane New York East Feet

Photo No: 7-278-279-280 Date of Map: 10/28/1996
Date of Photo: 6/5/1954 Scale: 1" = 400'
Section No: 44

TAX MAP
Current to: 10/17/2018



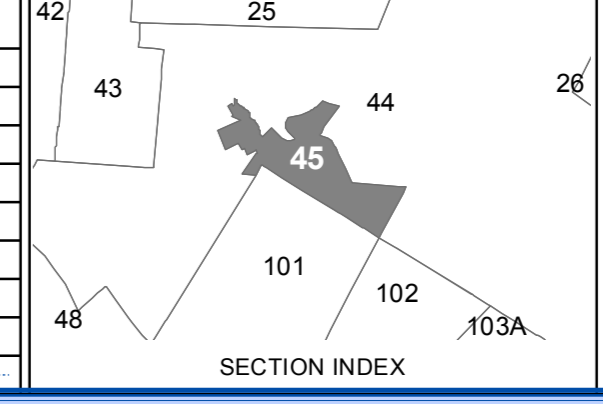
SULLIVAN COUNTY TAX MAP DEPARTMENT
 FOR TAX PURPOSES ONLY
 NOT TO BE USED FOR CONVEYANCE
 LEGEND APPLIES ONLY TO THE UNSHADED PORTION OF THE MAP
 North American Datum 1983, New York East

Sullivan County Catskills
 Ministry of Opportunity
 Owned & Maintained by:
Office of Real Property Services
 Sullivan County Government Center
 100 North St, Monticello, NY 12701
 Phone: (845) 897-2221

| REVISION TABLE | | | |
|----------------|-------------------------|------|---------|
| DATE | CHANGES | DATE | CHANGES |
| 10/12/2011 | Converted to GIS format | | |

| SPECIAL DISTRICTS | | | |
|-------------------|--------|-----------------------------|----------|
| TYPE | SYMBOL | NAME | ARLM NO. |
| LIBRARY | LD | MAMAKATING LIBRARY DISTRICT | LD004 |
| FIRE | FD | WARTSBERG JOINT | FD007 |
| SCHOOL | SCH | MONTICELLO | 454011 |
| SCHOOL | SCH | ELLENVILLE | 51502 |

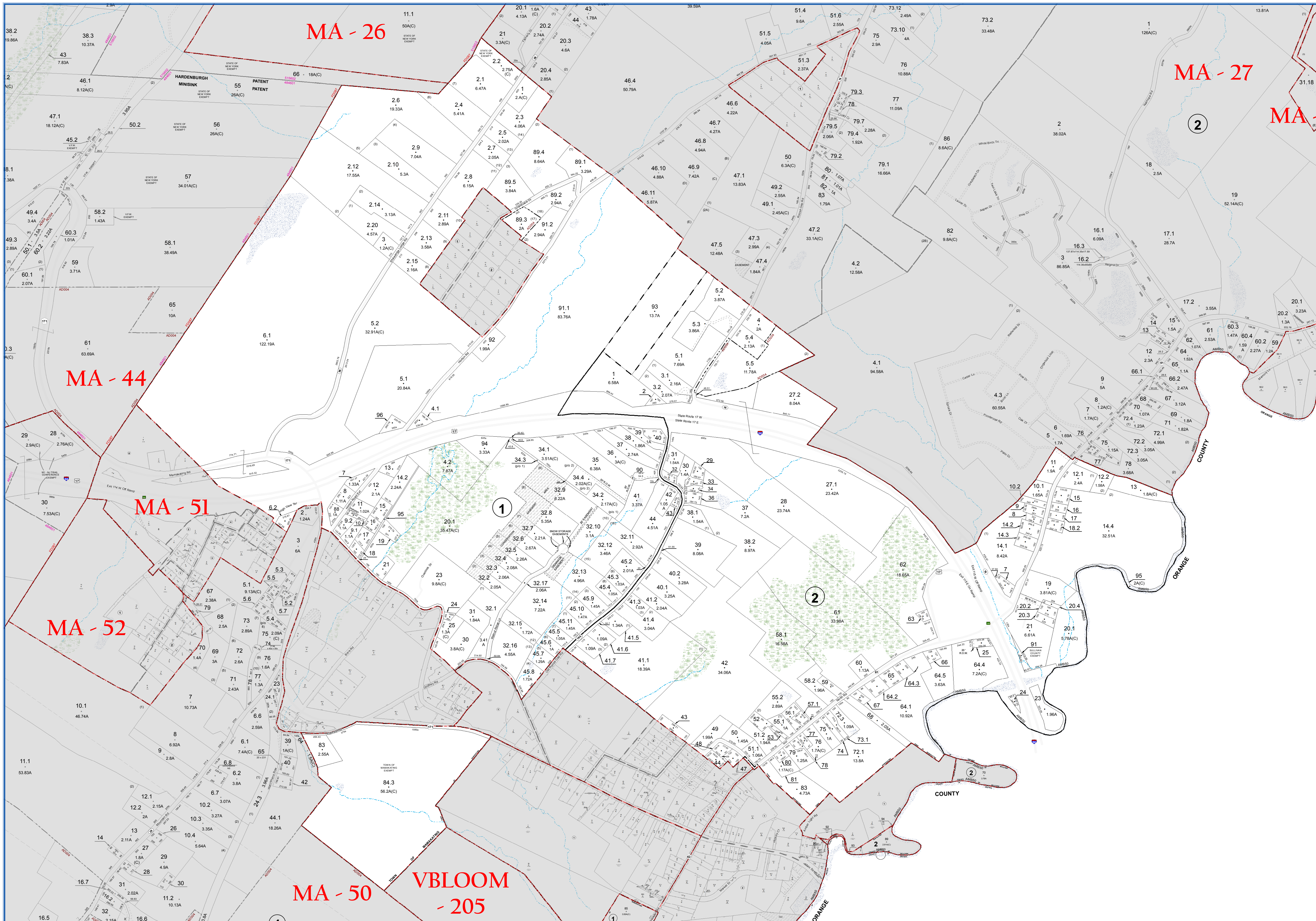
| LEGEND | |
|---------------------------|----------------------------|
| STATE OR COUNTY LINE | TAX MAP BLOCK NO. (4) |
| CITY/TOWN OR VILLAGE LINE | FILED PLAN LOT NO. (15) |
| BLOCK LIMIT | FILED PLAN BLOCK NO. (16) |
| SPECIAL DISTRICT LINE | TAX MAP LOT NO. (17) |
| EASEMENT LINE | AREA (From Deed) 13.6A |
| PROPERTY LINE | AREA (Calculated) 14.2A(C) |
| FILED PLAN LOT LINE | DIMENSION (From Deed) 2.6 |
| PATENT LINE | DIMENSION (Square) 079 |
| MATCH LINE | STREAM |



TOWN OF MAMAKATING
 SULLIVAN COUNTY, NEW YORK
 North American datum 1983, State Plane New York East Feet

Photo No: 7-278-279 Date of Map: 4/20/08
 Date of Photo: 6/5/1954 Scale: 1" = 100'
 Section No: 45

Current to: 10/17/2018



SULLIVAN COUNTY TAX MAP DEPARTMENT
 FOR TAX PURPOSES ONLY
 NOT TO BE USED FOR CONVEYANCE

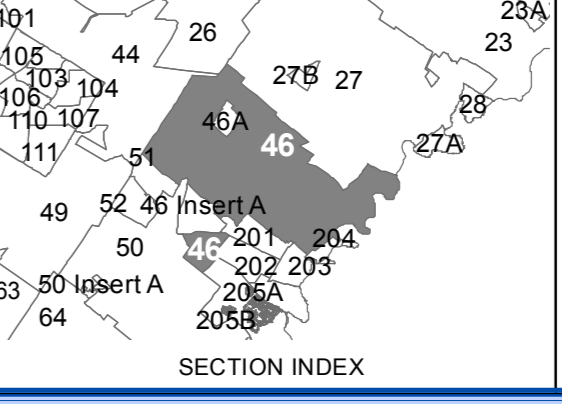
LEGEND APPLIES ONLY TO THE UNSHADED PORTION OF THE MAP

Office of Real Property Services
 Sullivan County Government Center
 100 North St. Monticello, NY 12701
 Phone: (849) 897-2221

| REVISION TABLE | |
|----------------|-------------------------------------|
| DATE | CHANGES |
| 7/6/2018 | Combo: 46-1-30 & 29 now 30 |
| 4/22/2018 | Updated configuration of 48-2-24 |
| 3/30/2017 | Combo: 46-1-84-5 & 54 now 46-1-84-5 |
| 3/30/2017 | Combo: 46-1-84-5 & 54 now 46-1-84-5 |
| 8/27/2014 | Combo 46-2-83 void & now 63 |
| 6/17/2014 | Combo 46-2-14-5 void & now 18-2 |
| 7/19/2012 | Combine 46-2-26-1 with 62 |
| 5/11/2012 | Combine 46-2-96 with 60 |

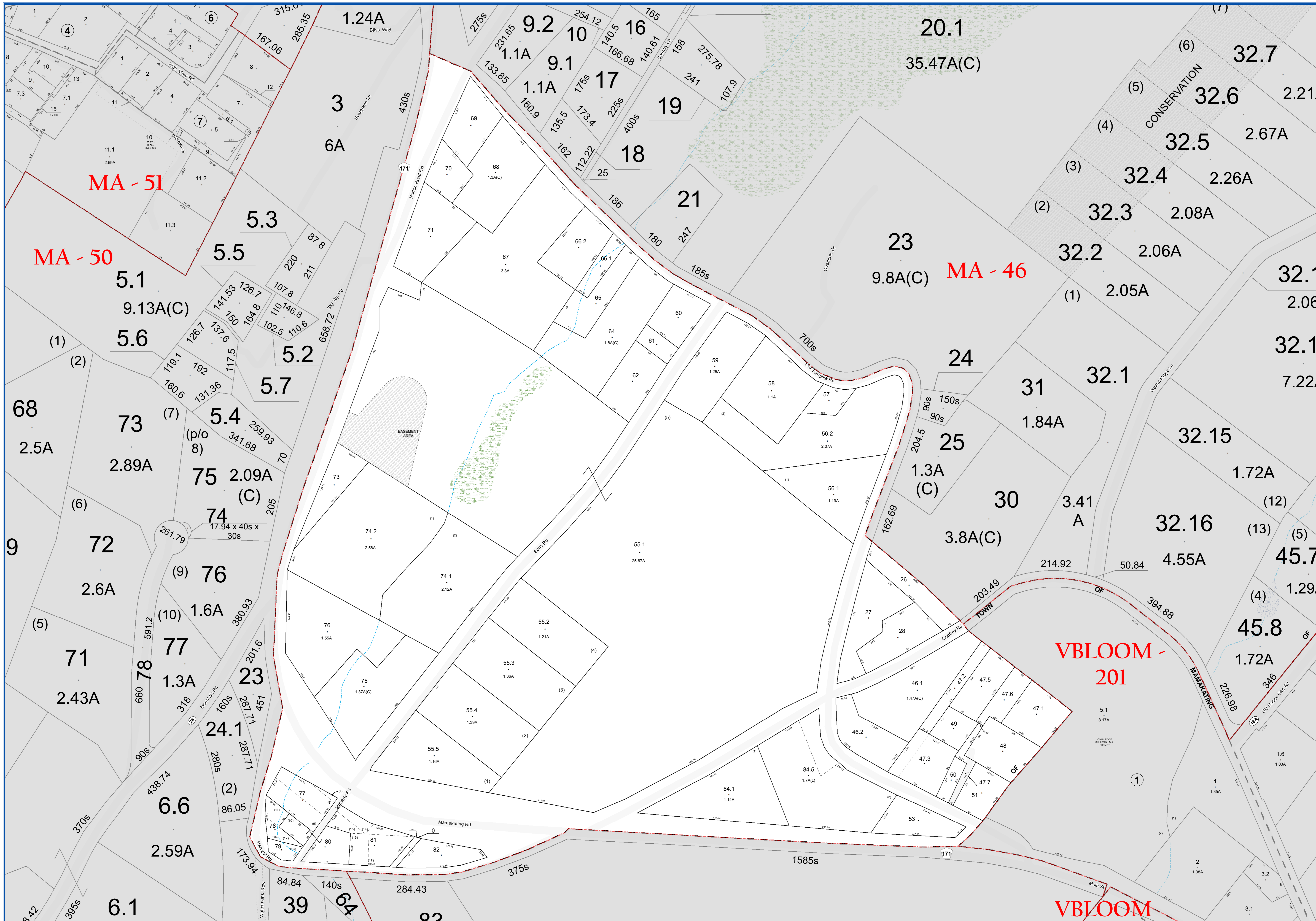
| SPECIAL DISTRICTS | | | |
|-------------------|--------|-----------------------------|------------|
| TYPE | SYMBOL | NAME | ARL.M. NO. |
| AGRICULTURAL | AD | AGRICULTURAL DIST. # 4 | AD004 |
| LIBRARY | LD | MAMAKATING LIBRARY DISTRICT | LD004 |
| FIRE | FD | BLOOMINGSBURG | FD081 |
| SCHOOL | SCH | PINE BUSH | 33261 |
| SCHOOL | SCH | ELLENVILLE | 51562 |
| SCHOOL | SCH | MONTICELLO | 48461 |
| FIRE | FD | WURTSBORO JOINT | FD087 |

| LEGEND | |
|---------------------------|-----------------------|
| STATE OR COUNTY LINE | TAX MAP BLOCK NO. |
| CITY/TOWN OR VILLAGE LINE | FLEED PLAN LOT NO. |
| BLOCK/BURD | FLEED PLAN BLOCK NO. |
| SPECIAL DISTRICT LINE | TAX MAP LOT NO. |
| EASEMENT LINE | AREA (From Deed) |
| PROPERTY LINE | AREA (Call/Map) |
| FLEED PLAN LOT LINE | DIMENSION (From Deed) |
| PATENT LINE | DIMENSION (Scared) |
| MATCH LINE | STREAM |



TOWN OF MAMAKATING
 SULLIVAN COUNTY, NEW YORK
 North American datum 1983, State Plane New York East Feet

Photo No: 8-100,191,7-279,280-29
 Date of Photo: 6/5/1994
 Section No: 46
 Scale: 1" = 400'
 Current to: 10/17/2018



SULLIVAN COUNTY TAX MAP DEPARTMENT
 FOR TAX PURPOSES ONLY
 NOT TO BE USED FOR CONVEYANCE

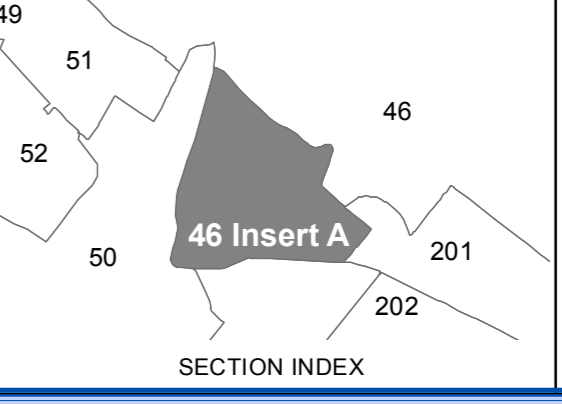
LEGEND APPLIES ONLY TO THE UNSHADED PORTION OF THE MAP

Office of Real Property Services
 Sullivan County Government Center
 100 North St. Monticello, NY 12701
 Phone: (849) 897-2221

| REVISION TABLE | | | |
|----------------|---------|------|---------|
| DATE | CHANGES | DATE | CHANGES |
| | | | |
| | | | |

| SPECIAL DISTRICTS | | | |
|-------------------|--------|-----------------------------|----------|
| TYPE | SYMBOL | NAME | ARLM NO. |
| FIRE | FD | BLOOMINGBURG | FD081 |
| SCHOOL | SCH | PINE BUSH | 3326011 |
| LIBRARY | LD | MAMAKATING LIBRARY DISTRICT | LD004 |

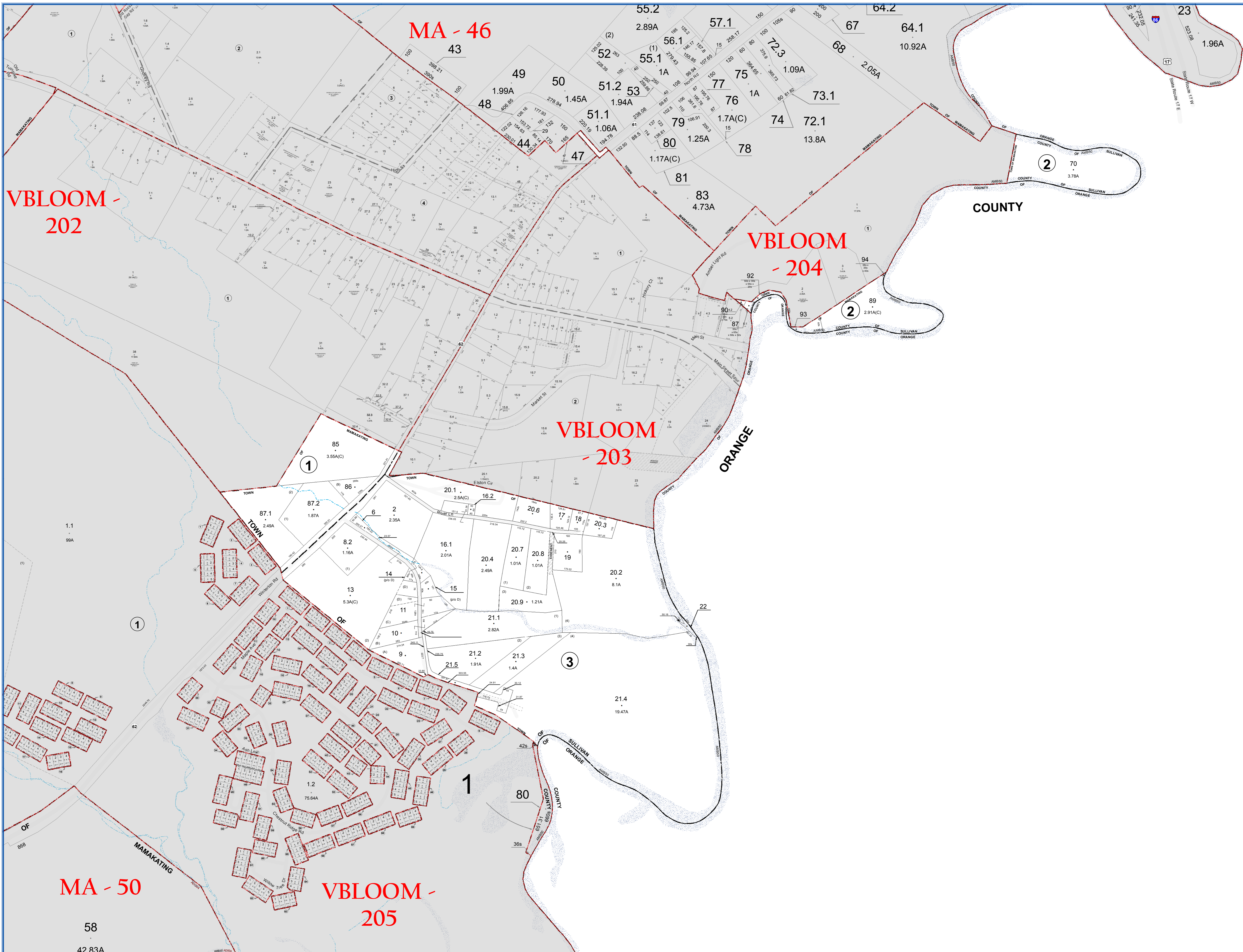
| LEGEND | |
|---------------------------|---------------------------|
| STATE OR COUNTY LINE | TAX MAP BLOCK NO. (5) |
| CITY/TOWN OR VILLAGE LINE | FILED PLAN LOT NO. (15) |
| BLOCK LIMIT | FILED PLAN BLOCK NO. (10) |
| SPECIAL DISTRICT LINE | TAX MAP LOT NO. (2) |
| EASEMENT LINE | AREA (From Deed) |
| PROPERTY LINE | AREA (Call/Map) |
| FILED PLAN LOT LINE | DIMENSION (From Deed) |
| PATENT LINE | DIMENSION (Square) |
| MATCH LINE | STREAM |



TOWN OF MAMAKATING
 SULLIVAN COUNTY, NEW YORK
 North American datum 1983, State Plane New York East Feet

Photo No: 8-100,101,1-279,280-29 (Date of Map) 10/28/1996
 Date of Photo: 6/5/1994 Scale: 1" = 100'
 Section No: 46 Insert A

Current to: 10/17/2018



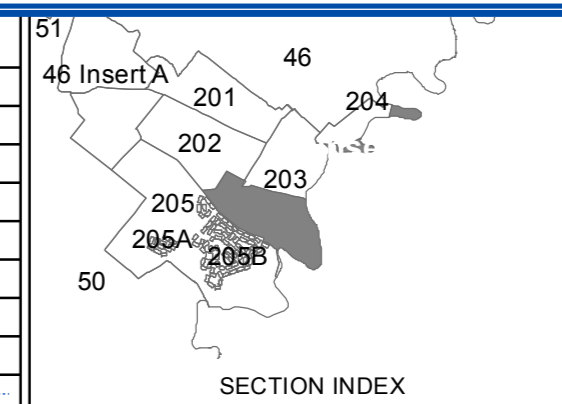
SULLIVAN COUNTY
TAX MAP DEPARTMENT
FOR TAX PURPOSES ONLY
NOT TO BE USED FOR CONVEYANCE
LEGEND APPLIES ONLY TO THE
UNSHADED PORTION OF THE MAP
North American Datum 1983, New York East

Sullivan
COUNTY CATSKILLS
Municipality of Opportunity
Office of Real Property Services
Sullivan County Government Center
100 North St. Monticello, NY 12701
Phone: (845) 897-2221

| REVISION TABLE | | | |
|----------------|---------|------|---------|
| DATE | CHANGES | DATE | CHANGES |
| | | | |
| | | | |

| SPECIAL DISTRICTS | | | | | | | |
|-------------------|--------|------|----------|------|--------|------|----------|
| TYPE | SYMBOL | NAME | ARLM NO. | TYPE | SYMBOL | NAME | ARLM NO. |
| | | | | | | | |

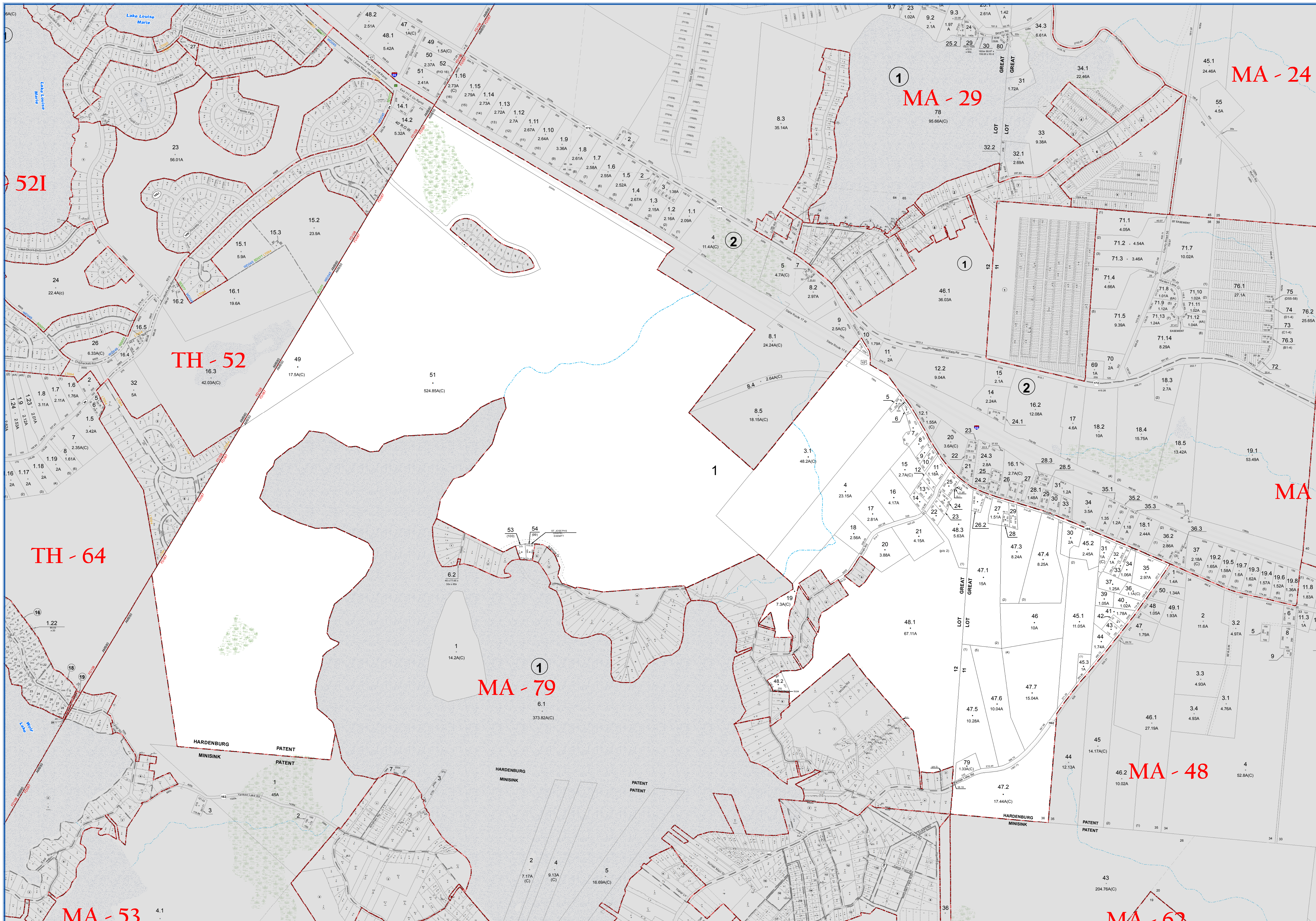
| LEGEND | |
|---------------------------|----------------------------|
| STATE OR COUNTY LINE | TAX MAP BLOCK NO. (4) |
| CITY/TOWN OR VILLAGE LINE | FILED PLAN LOT NO. (9) |
| BLOCK LIMIT | FILED PLAN BLOCK NO. (3) |
| SPECIAL DISTRICT LINE | TAX MAP LOT NO. (2) |
| EASEMENT LINE | AREA (From Deed) 13.6A |
| PROPERTY LINE | AREA (Calculated) 14.2A(C) |
| FILED PLAN LOT LINE | DIMENSION (From Deed) 2.6 |
| PATENT LINE | DIMENSION (Square) 079 |
| MATCH LINE | STREAM |



TAX MAP
TOWN OF MAMAKATING
SULLIVAN COUNTY, NEW YORK
North American datum 1983, State Plane New York East Feet

Photo No: 8-100,101,102,279,280,281 Date of Map: 10/28/1998
Date of Photo: 6/5/1994 Scale: 1" = 200'
Section No: 46 Insert B

Current to: 10/17/2018



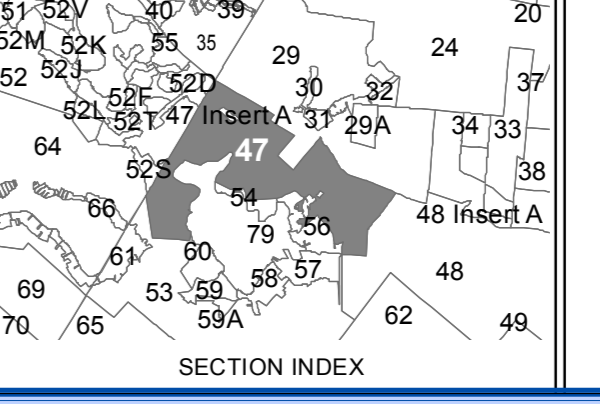
SULLIVAN COUNTY TAX MAP DEPARTMENT
 FOR TAX PURPOSES ONLY
 NOT TO BE USED FOR CONVEYANCE
 LEGEND APPLIES ONLY TO THE UNSHADED PORTION OF THE MAP
 North American Datum 1983, New York East



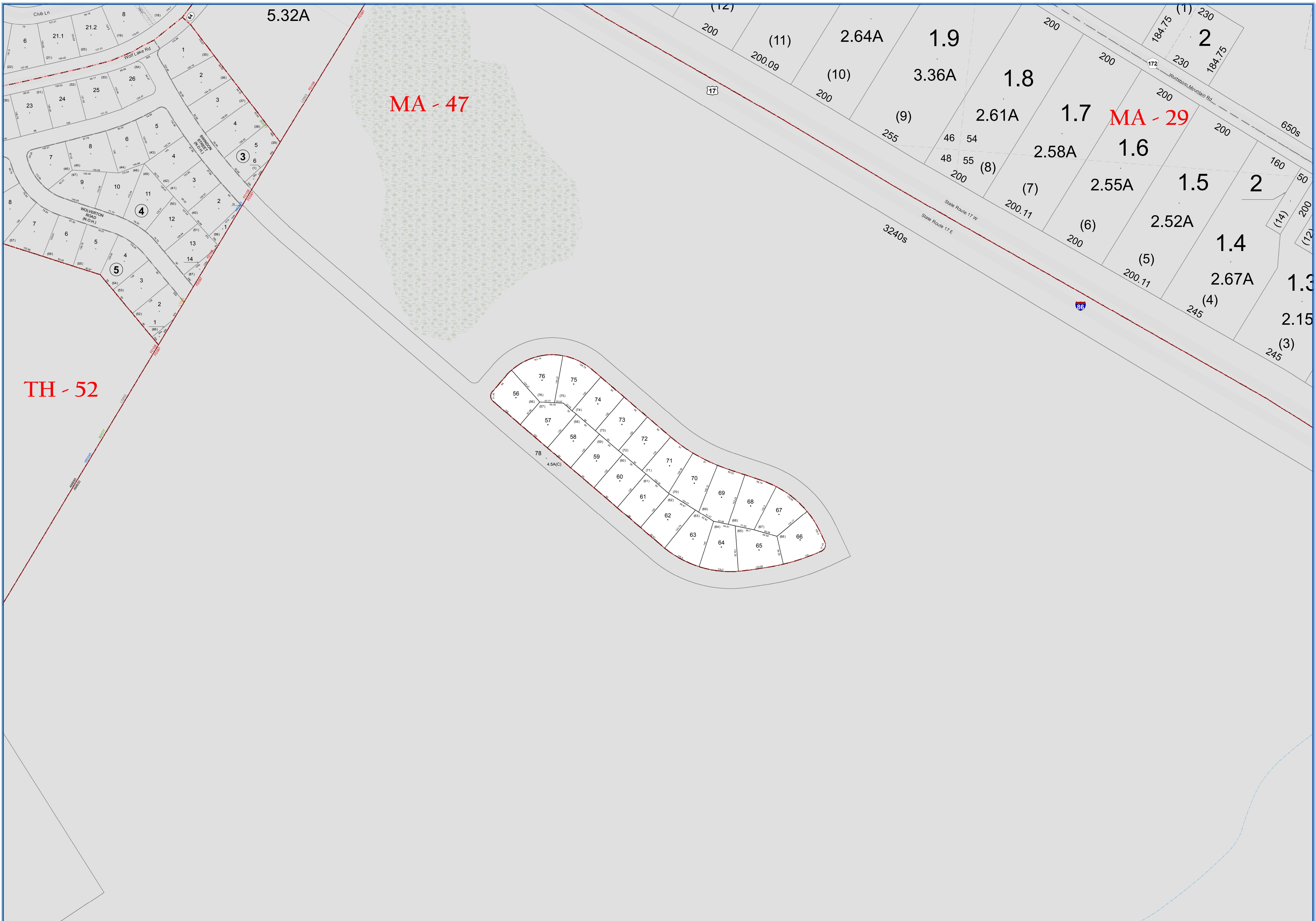
| REVISION TABLE | | | |
|----------------|------------------------------|------|---------|
| DATE | CHANGES | DATE | CHANGES |
| 3/20/2012 | Subdivision - 48.1 & 48.3 | | |
| 3/14/2012 | Combine 47-1, 26.1 with 48-1 | | |
| 10/10/2011 | Converted to GIS format | | |

| SPECIAL DISTRICTS | | | |
|-------------------|--------|-----------------------------|-----------|
| TYPE | SYMBOL | NAME | ARLIM NO. |
| LIBRARY | LD | MAMAKATING LIBRARY DISTRICT | LD004 |
| FIRE | FD | WURTSCHEID JOINT | FD087 |
| SCHOOL | SGH | MONTECELLO | 484601 |

| LEGEND | |
|---------------------------|-----------------------|
| STATE OR COUNTY LINE | TAX MAP BLOCK NO. |
| CITY TOWN OR VILLAGE LINE | FILED PLAN LOT NO. |
| BLOCK/BUILDING | FILED PLAN BLOCK NO. |
| SPECIAL DISTRICT LINE | TAX MAP LOT NO. |
| EASEMENT LINE | AREA (From Deed) |
| PROPERTY LINE | AREA (Call/Map) |
| FILED PLAN LOT LINE | DIMENSION (From Deed) |
| PATENT LINE | DIMENSION (Search) |
| MATCH LINE | STREAM |



TOWN OF MAMAKATING
 SULLIVAN COUNTY, NEW YORK
 North American datum 1983, State Plane New York East Feet
 Photo No: 8-102,103,104 Date of Map: 9/18/1988
 Date of Photo: 8/5/1984 Scale: 1" = 400'
 Section No: 47
 Current to: 10/17/2018



TH - 52

MA - 47

MA - 29

5.32A

SULLIVAN COUNTY TAX MAP DEPARTMENT
 FOR TAX PURPOSES ONLY
 NOT TO BE USED FOR CONVEYANCE
 LEGEND APPLIES ONLY TO THE UNSHADED PORTION OF THE MAP
 North American Datum 1983, New York East



| REVISION TABLE | | | |
|----------------|-------------------------|------|---------|
| DATE | CHANGES | DATE | CHANGES |
| 10/12/2011 | Converted to GIS format | | |

| SPECIAL DISTRICTS | | | |
|-------------------|--------|-----------------------------|----------|
| TYPE | SYMBOL | NAME | ARLM NO. |
| LIBRARY | LD | MAMAKATING LIBRARY DISTRICT | LD004 |
| SCHOOL | SCH | MONTICELLO | 4546011 |
| FIRE | FD | WURTSBORO JOINT | FD687 |

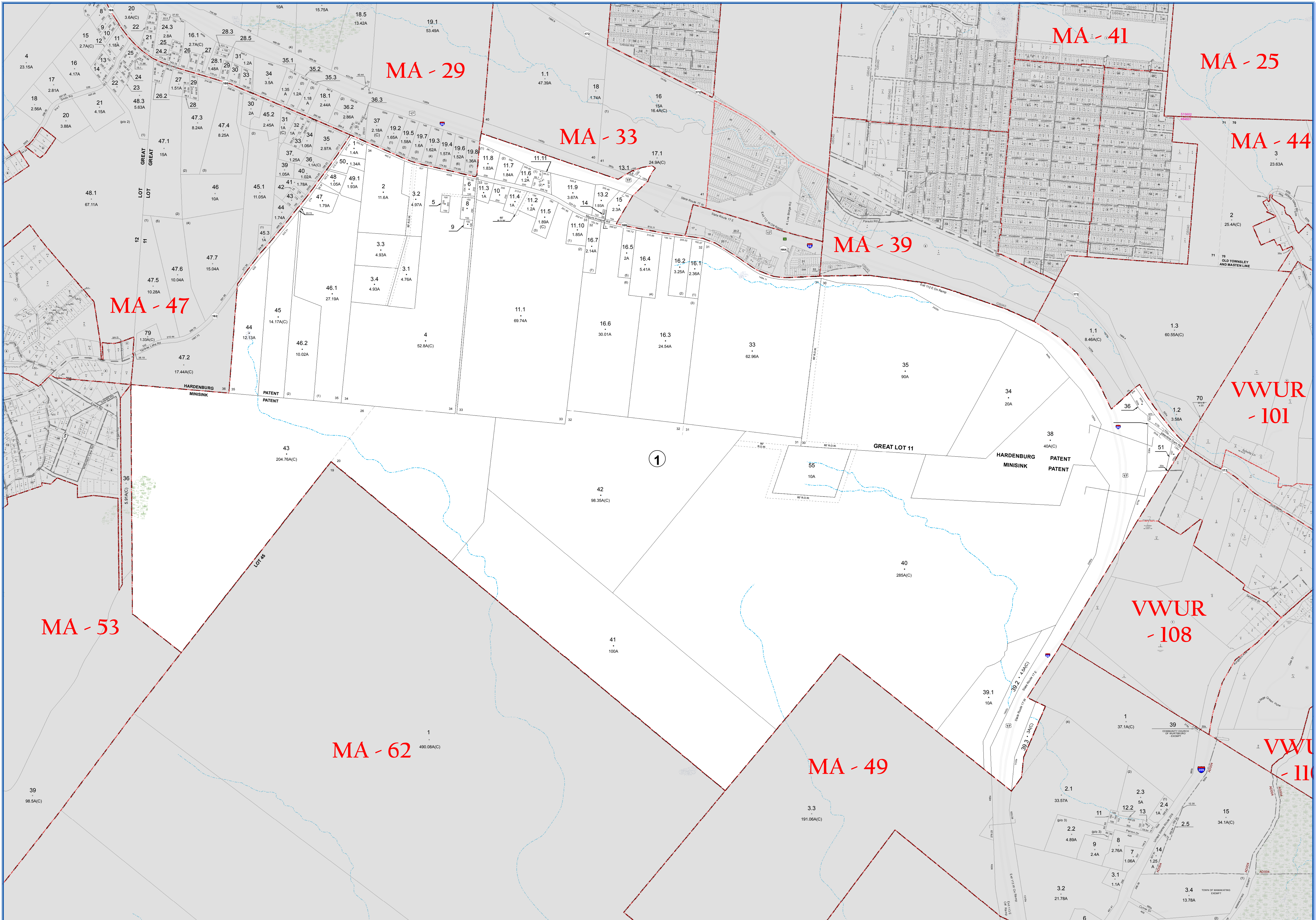
| LEGEND | |
|---------------------------|-----------------------|
| STATE OR COUNTY LINE | TAX MAP BLOCK NO. |
| CITY/TOWN OR VILLAGE LINE | FILED PLAN LOT NO. |
| BLOCK/LINE | FILED PLAN BLOCK NO. |
| SPECIAL DISTRICT LINE | TAX MAP LOT NO. |
| EASEMENT LINE | AREA (From Deed) |
| PROPERTY LINE | AREA (CALC) |
| FILED PLAN LOT LINE | DIMENSION (From Deed) |
| PATENT LINE | DIMENSION (Survey) |
| MATCH LINE | STREAM |



TOWN OF MAMAKATING
 SULLIVAN COUNTY, NEW YORK
 North American datum 1983, State Plane New York East Feet

Photo No: 6-102,103,104 Date of Map: 9/15/1988
 Date of Photo: 6/5/1984 Scale: 1" = 100'
 Section No: 47 Inset A

TAX MAP
 Current to: 10/17/2018



SULLIVAN COUNTY TAX MAP DEPARTMENT
 FOR TAX PURPOSES ONLY
 NOT TO BE USED FOR CONVEYANCE

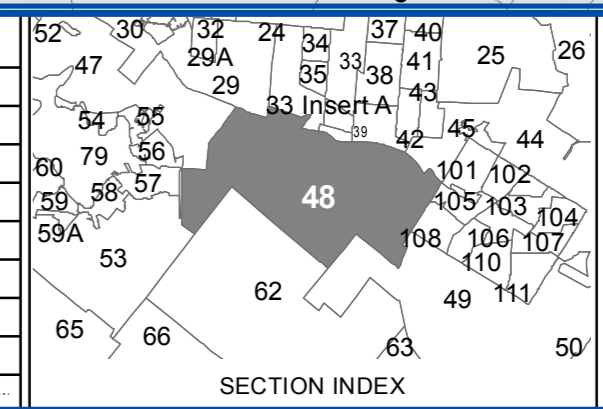
LEGEND APPLIES ONLY TO THE UNSHADED PORTION OF THE MAP

Office of Real Property Services
 Sullivan County Government Center
 100 North St. Monticello, NY 12701
 Phone: (845) 897-2221

| REVISION TABLE | | | |
|----------------|-------------------------------------|-----------|---------|
| DATE | CHANGES | DATE | CHANGES |
| 2/27/2015 | Combo: 48-1-20.2 & 54 Now 48-1-20.2 | 2/27/2015 | |
| 2/27/2015 | Combo: 48-1-20.2 & 54 Now 48-1-20.2 | | |
| 10/10/2011 | Converted to GIS format | | |

| SPECIAL DISTRICTS | | | |
|-------------------|--------|-----------------------------|----------|
| TYPE | SYMBOL | NAME | ARLM NO. |
| LIBRARY | LD | MAMAKATING LIBRARY DISTRICT | LD004 |
| FIRE | FD | WURTSBORO JOINT | FD007 |
| SCHOOL | SCH | MONTICELLO | 484601 |
| GARBAGE | GR | WURTSBORO HILLS | GB040 |
| WATER | WD | WURTSBORO HILLS | WD030 |

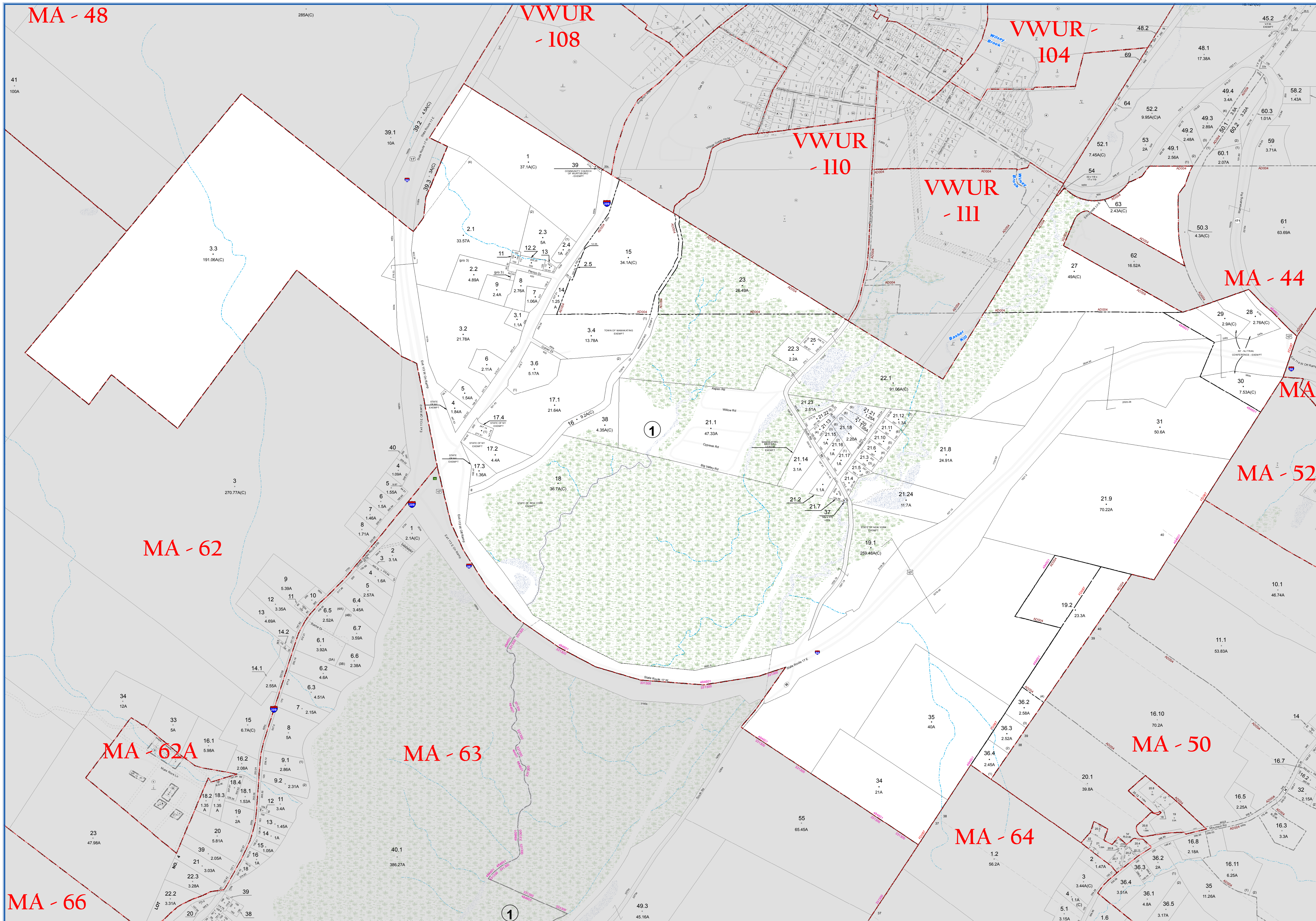
| LEGEND | |
|---------------------------|-----------------------|
| STATE OR COUNTY LINE | TAX MAP BLOCK NO. |
| CITY/TOWN OR VILLAGE LINE | FILED PLAN LOT NO. |
| BLOCK LIMIT | FILED PLAN BLOCK NO. |
| SPECIAL DISTRICT LINE | TAX MAP LOT NO. |
| EASEMENT LINE | AREA (Square Feet) |
| PROPERTY LINE | AREA (Square Feet) |
| FILED PLAN LOT LINE | DIMENSION (From Deed) |
| PATENT LINE | DIMENSION (Square) |
| MATCH LINE | STREAM |



TOWN OF MAMAKATING
 SULLIVAN COUNTY, NEW YORK
 North American datum 1983, State Plane New York East Feet

Photo No: 8-102-103 Date of Map: 10/28/1996
 Date of Photo: 6/5/1994 Scale: 1" = 400'
 Section No: 48

Current to: 10/17/2018



SULLIVAN COUNTY TAX MAP DEPARTMENT
 FOR TAX PURPOSES ONLY
 NOT TO BE USED FOR CONVEYANCE

LEGEND APPLIES ONLY TO THE UNSHADED PORTION OF THE MAP

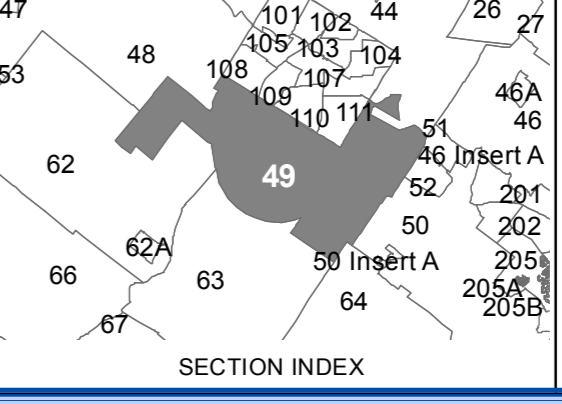
North American Datum 1983, New York East

Sullivan County Catskills
 County of Opportunity
 Office of Real Property Services
 Sullivan County Government Center
 100 North St. Monticello, NY 12701
 Phone: (845) 897-2221

| REVISION TABLE | |
|----------------|-------------------------|
| DATE | CHANGES |
| 8/8/2016 | Added to Ag 4.48-1-19.2 |
| 10/12/2011 | Converted to GIS format |

| SPECIAL DISTRICTS | | | |
|-------------------|--------|-----------------------------|------------|
| TYPE | SYMBOL | NAME | ARL.M. NO. |
| AGRICULTURAL | AD | AGRICULTURAL DIST. # 4 | AD004 |
| LIBRARY | LD | MAMAKATING LIBRARY DISTRICT | LD004 |
| FIRE | FD | WURTSBURG JOINT | FD087 |
| FIRE | FD | BLOOMINGBURG | FD081 |
| SCHOOL | SCH | PINE BUSH | 332601 |
| SCHOOL | SCH | PORT JERVIS | 331300 |
| SCHOOL | SCH | MONTICELLO | 484601 |

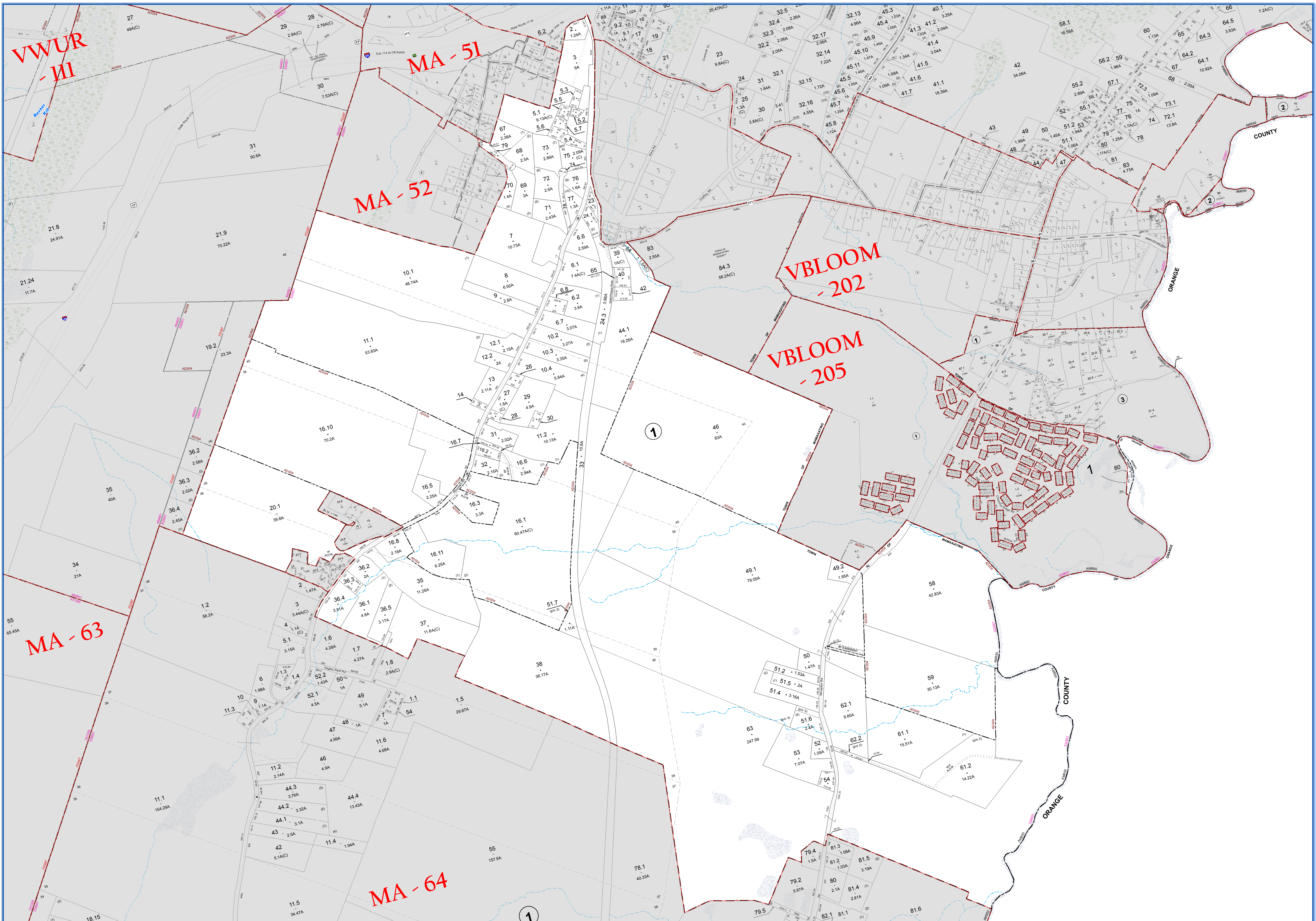
| LEGEND | |
|---------------------------|-----------------------|
| STATE OR COUNTY LINE | TAX MAP BLOCK NO. |
| CITY/TOWN OR VILLAGE LINE | FILED PLAN LOT NO. |
| BLOCK LIMIT | FILED PLAN BLOCK NO. |
| SPECIAL DISTRICT LINE | TAX MAP LOT NO. |
| EASEMENT LINE | AREA (From Deed) |
| PROPERTY LINE | AREA (Call/Map) |
| FILED PLAN LOT LINE | FILED PLAN LOT LINE |
| PATENT LINE | DIMENSION (From Deed) |
| MATCHLINE | DIMENSION (Search) |
| | STREAM |



TOWN OF MAMAKATING
 SULLIVAN COUNTY, NEW YORK
 North American datum 1983, State Plane New York East Feet

Photo No: 6-101-102 Date of Map: 10/28/1996
 Date of Photo: 6/5/1994 Scale: 1" = 400'
 Section No: 49

Current to: 10/17/2018



SULLIVAN COUNTY TAX MAP DEPARTMENT
 FOR TAX PURPOSES ONLY
 NOT TO BE USED FOR CONVEYANCE

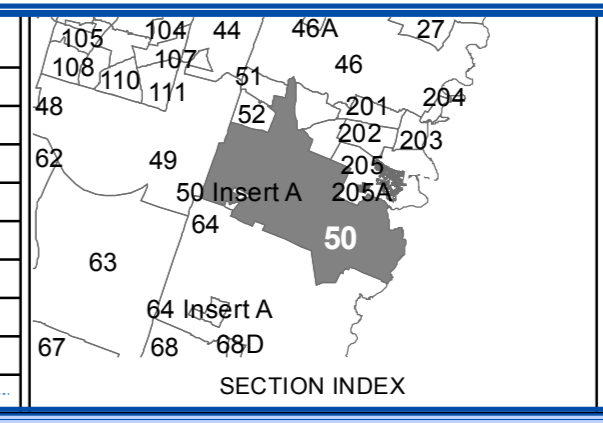
LEGEND APPLIES ONLY TO THE UNSHADED PORTION OF THE MAP

Office of Real Property Services
 Sullivan County Government Center
 100 North St., Monticello, NY 12701
 Phone: (845) 897-2221

| REVISION TABLE | | | |
|----------------|---|------|---------|
| DATE | CHANGES | DATE | CHANGES |
| 8/8/2016 | Added to Ag 4 50-1-16.1, 16.5, 16.10, 16.11 | | |
| 3/13/2012 | Combine 50-1-143 with 44-1 | | |
| 3/13/2012 | Seven parcels combined with 50-1-63 | | |
| 3/13/2012 | Combine 50-1-51.8 with 51.6 | | |
| 3/7/2012 | 2012-1367 split 51.1 creating 51.8 | | |
| 10/12/2011 | Converted to GIS format | | |

| SPECIAL DISTRICTS | | | |
|-------------------|--------|-----------------------------|----------|
| TYPE | SYMBOL | NAME | ARLM NO. |
| AGRICULTURAL | AD | AGRICULTURAL DIST. # 4 | AD004 |
| LIBRARY | LD | MAMAKATING LIBRARY DISTRICT | LD004 |
| FIRE | FD | BLOOMINGSBURG | FD081 |
| SCHOOL | SCH | PINE BUSH | 33261 |
| SCHOOL | SCH | MONTECELLO | 48461 |
| FIRE | FD | WURTSBORO JOINT | FD087 |

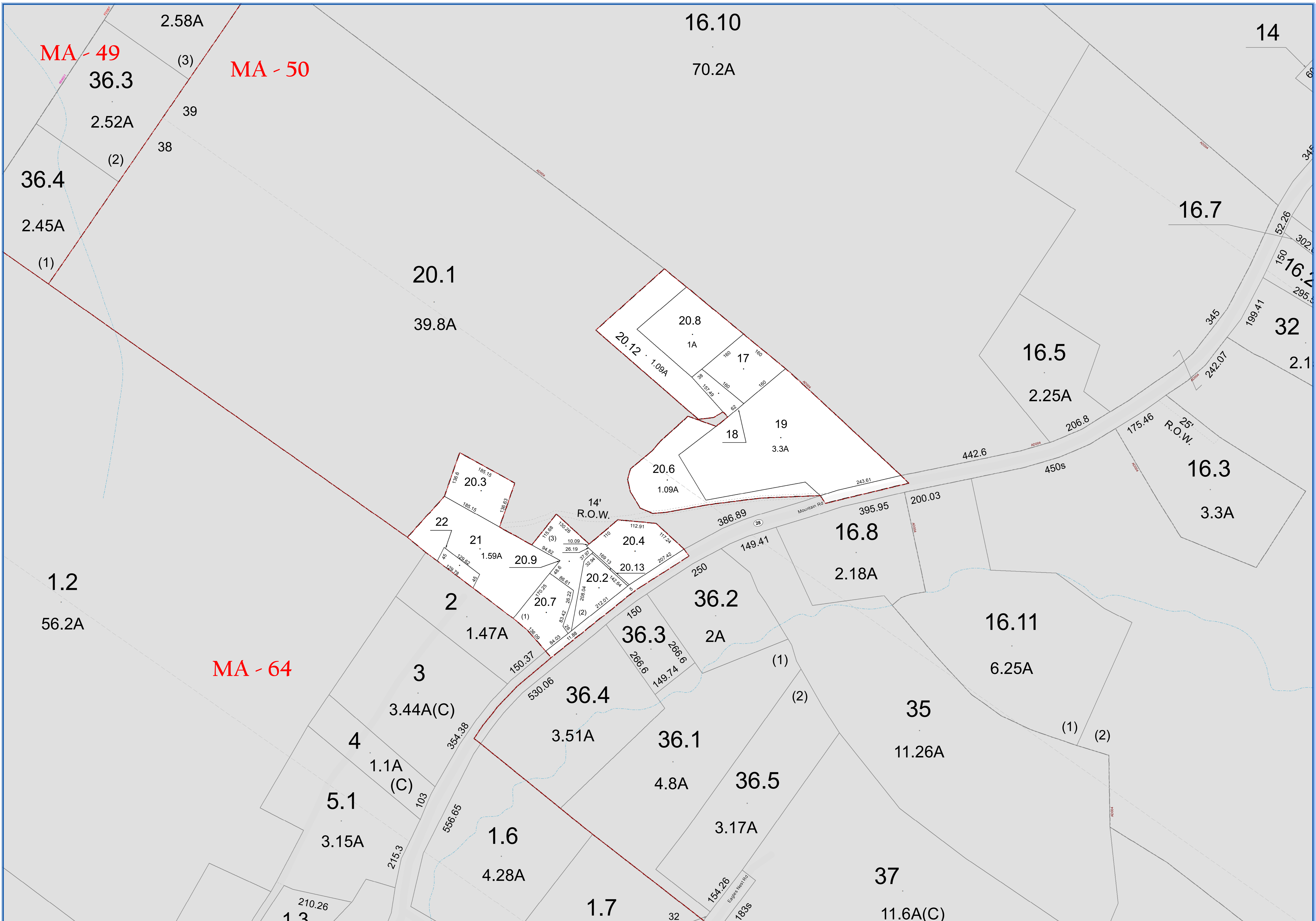
| LEGEND | |
|---------------------------|-----------------------|
| STATE OR COUNTY LINE | TAX MAP BLOCK NO. |
| CITY/TOWN OR VILLAGE LINE | FILED PLAN LOT NO. |
| BLOCK LIMIT | FILED PLAN BLOCK NO. |
| SPECIAL DISTRICT LINE | TAX MAP LOT NO. |
| EASEMENT LINE | AREA (From Deed) |
| PROPERTY LINE | AREA (Callaway) |
| FILED PLAN LOT LINE | AREA (Callaway) |
| FILED PLAN LOT LINE | DIMENSION (From Deed) |
| PATENT LINE | DIMENSION (Search) |
| MATCH LINE | STREAM |



TOWN OF MAMAKATING
 SULLIVAN COUNTY, NEW YORK
 North American datum 1983, State Plane New York East Foot

Photo No: 6-100-101 Date of Map: 3/5/2004
 Date of Photo: 6/5/1994 Scale: 1" = 400'
 Section No: 50

Current to: 10/17/2018



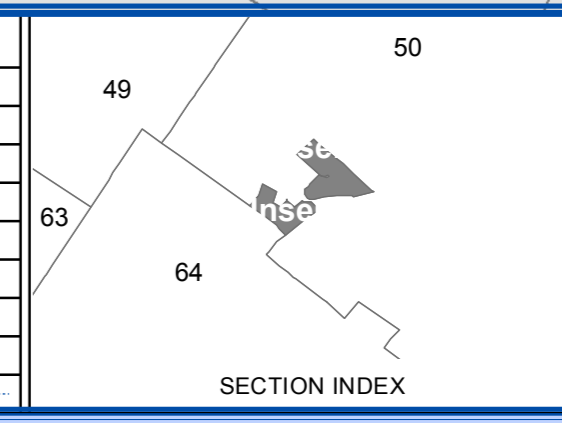
SULLIVAN COUNTY TAX MAP DEPARTMENT
 FOR TAX PURPOSES ONLY
 NOT TO BE USED FOR CONVEYANCE
 LEGEND APPLIES ONLY TO THE UNSHADED PORTION OF THE MAP
 North American Datum 1983, New York East

Sullivan COUNTY CATSKILLS
 Mountains of Opportunity
 Owned & Maintained by:
Office of Real Property Services
 Sullivan County Government Center
 100 North St. Monticello, NY 12701
 Phone: (845) 837-2221

| REVISION TABLE | | | |
|----------------|-------------------------|------|---------|
| DATE | CHANGES | DATE | CHANGES |
| 10/12/2011 | Converted to GIS format | | |
| | | | |
| | | | |
| | | | |
| | | | |

| SPECIAL DISTRICTS | | | |
|-------------------|--------|-----------------------------|-----------|
| TYPE | SYMBOL | NAME | ARLIM NO. |
| LIBRARY | LD | MAMAKATING LIBRARY DISTRICT | LD004 |
| SCHOOL | SCH | PINE BUSH | 352601 |
| FIRE | FD | BLOOMINGBURG | FD681 |
| | | | |
| | | | |

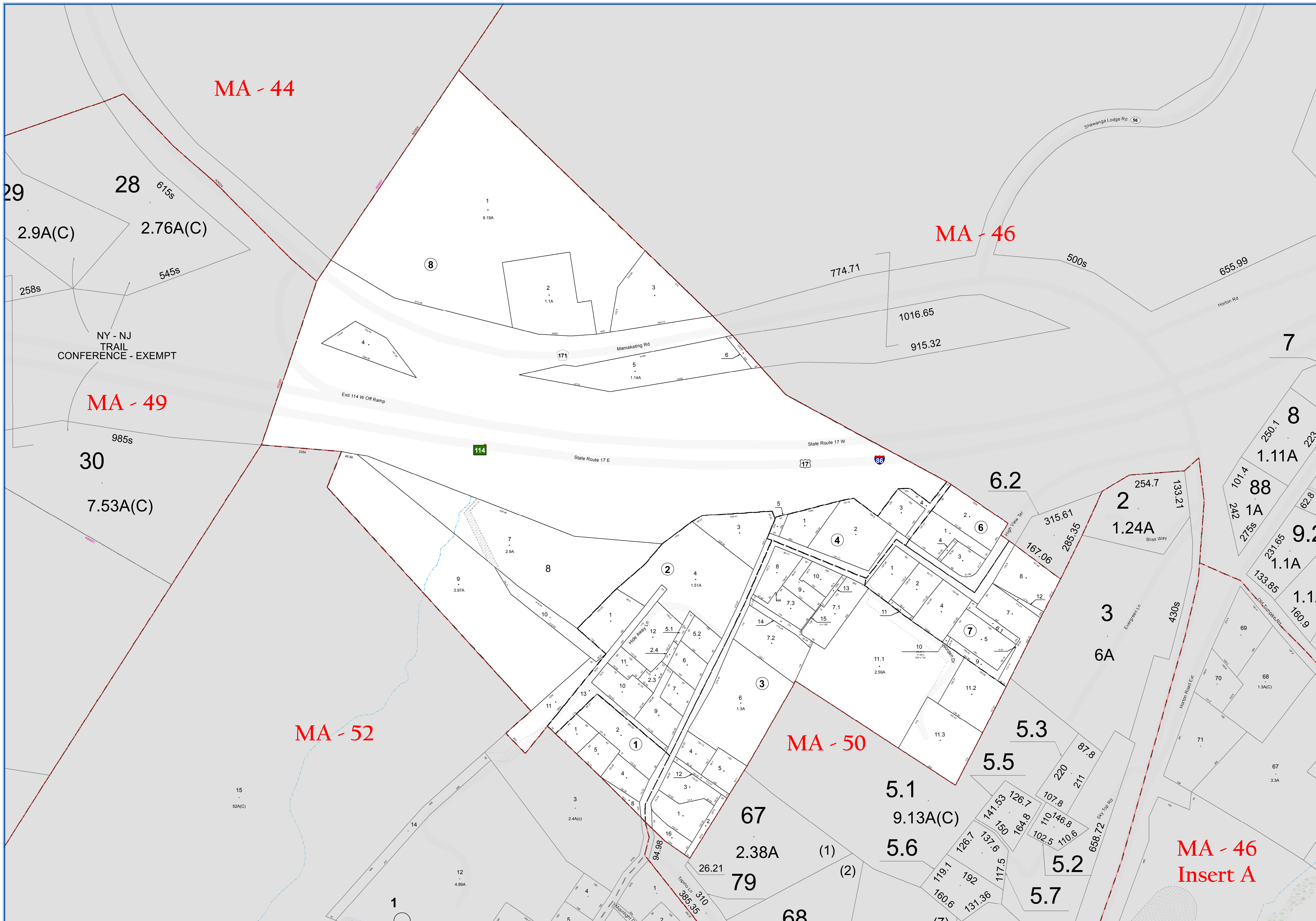
| LEGEND | |
|---------------------------|---------------------------|
| STATE OR COUNTY LINE | TAX MAP BLOCK NO. (4) |
| CITY/TOWN OR VILLAGE LINE | FILED PLAN LOT NO. (9) |
| BLOCK LIMIT | FILED PLAN BLOCK NO. (3) |
| SPECIAL DISTRICT LINE | TAX MAP LOT NO. (2) |
| EASEMENT LINE | AREA (From Deed) 13.6A |
| PROPERTY LINE | AREA (Call/Map) 14.2A(C) |
| FILED PLAN LOT LINE | DIMENSION (From Deed) 2.6 |
| PATENT LINE | DIMENSION (Square) 079 |
| MATCH LINE | STREAM |



TOWN OF MAMAKATING
 SULLIVAN COUNTY, NEW YORK
 North American datum 1983, State Plane New York East Feet

Photo No: 6-100,101 Date of Map: 3/5/2004
 Date of Photo: 6/5/1984 Scale: 1" = 100'
 Section No: 50 Insert A

Current to: 10/17/2018



SULLIVAN COUNTY TAX MAP DEPARTMENT
 FOR TAX PURPOSES ONLY
 NOT TO BE USED FOR CONVEYANCE
 LEGEND APPLIES ONLY TO THE UNSHADED PORTION OF THE MAP
 North American Datum 1983, New York East



| REVISION TABLE | |
|----------------|----------------------------------|
| DATE | CHANGES |
| 2/26/2018 | Combo 52-1,3 & 51-1,7 NOW 52-1,3 |
| 10/27/2015 | Split 91-2,9 into 5, 1 & 5,2 |
| 5/18/2012 | Combined 51-2,2,3 with 51-2,5 |
| 10/12/2011 | Converted to GIS format |

| SPECIAL DISTRICTS | | | |
|-------------------|--------|-----------------------------|-----------|
| TYPE | SYMBOL | NAME | ARLIM NO. |
| LIBRARY | LD | MAMAKATING LIBRARY DISTRICT | LD004 |
| FIRE | FD | BLOOMINGBURG | FD081 |
| SCHOOL | SCH | FINE BUSH | 32061 |
| AGRICULTURAL | AD | AGRICULTURAL DIST # 4 | AD004 |
| SCHOOL | SCH | MONTECELLO | 48461 |
| FIRE | FD | WURTSBORO JOINT | FD087 |

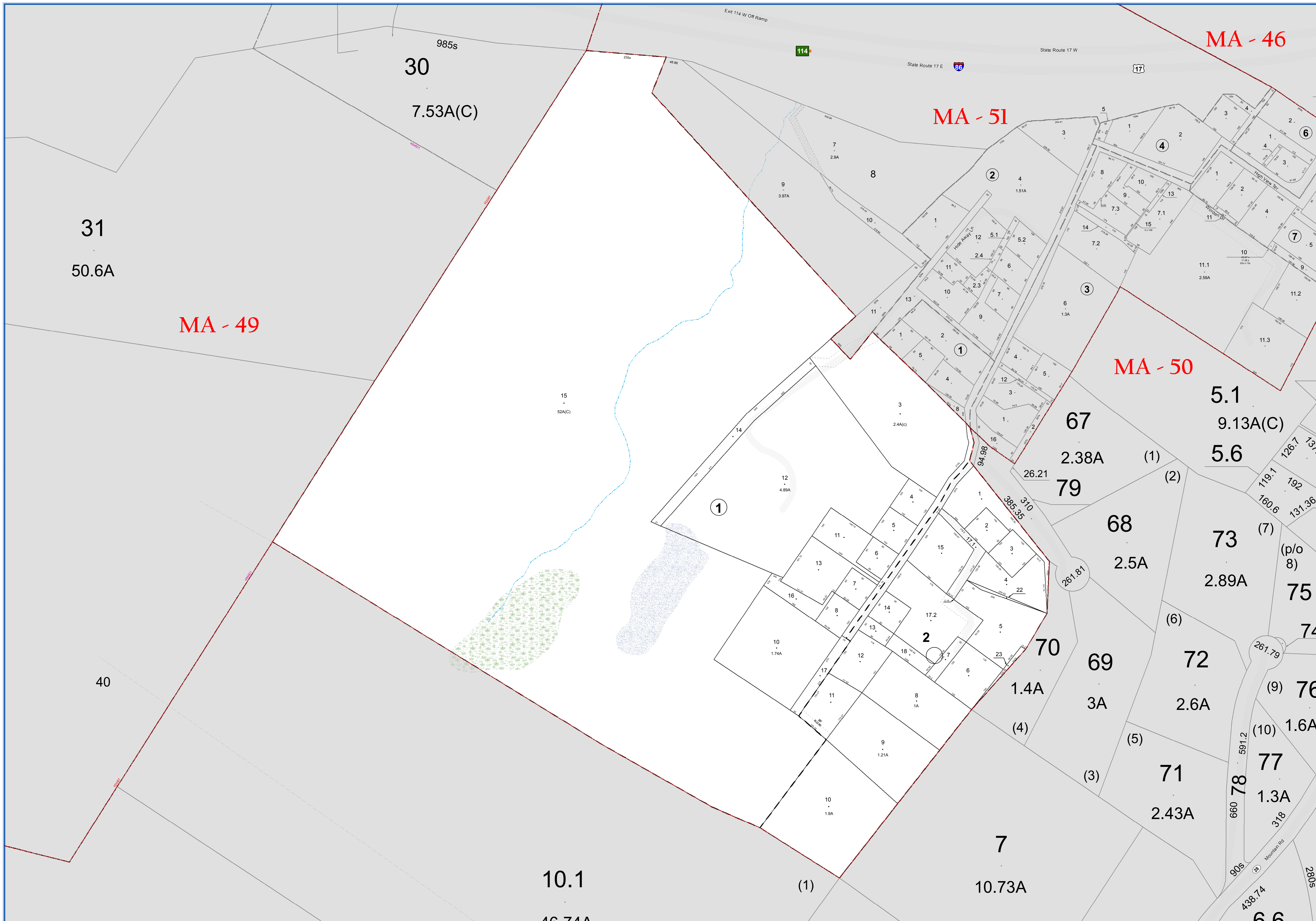
| LEGEND | |
|---------------------------|-----------------------|
| STATE OR COUNTY LINE | TAX MAP BLOCK NO. |
| CITY/TOWN OR VILLAGE LINE | FILED PLAN LOT NO. |
| BLOCK LIMIT | FILED PLAN BLOCK NO. |
| SPECIAL DISTRICT LINE | TAX MAP LOT NO. |
| EASEMENT LINE | AREA (From Deed) |
| PROPERTY LINE | AREA (SALMAD) |
| FILED PLAN LOT LINE | DIMENSION (From Deed) |
| PATENT LINE | DIMENSION (SALMAD) |
| MATCH LINE | STREAM |



TOWN OF MAMAKATING
 SULLIVAN COUNTY, NEW YORK
 North American datum 1983, State Plane New York East Feet

Photo No: 6-100,101 Date of Map: 2/9/2004
 Date of Photo: 6/5/1954 Scale: 1" = 100'
 Section No: 51

Current to: 10/17/2018



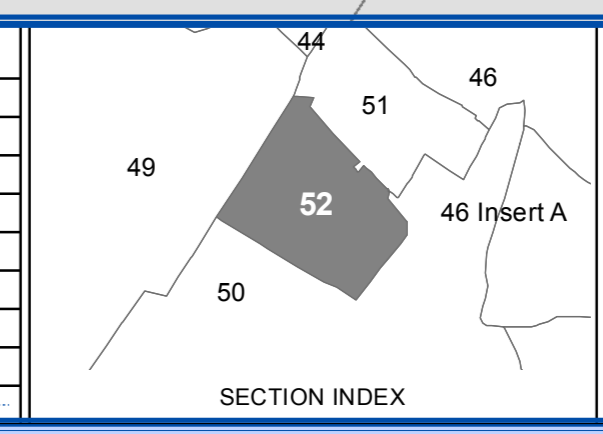
SULLIVAN COUNTY TAX MAP DEPARTMENT
 FOR TAX PURPOSES ONLY
 NOT TO BE USED FOR CONVEYANCE
 LEGEND APPLIES ONLY TO THE UNSHADED PORTION OF THE MAP
 North American Datum 1983, New York East

Sullivan COUNTY CATSKILLS
 Ministry of Opportunity
 Office of Real Property Services
 Sullivan County Government Center
 100 North St, Monticello, NY 12701
 Phone: (845) 897-2221

| REVISION TABLE | | | |
|----------------|-----------------------------------|------|---------|
| DATE | CHANGES | DATE | CHANGES |
| 2/26/2015 | Combo: 52-1-3 & 51-1-7 NOW 52-1-3 | | |
| 3/27/2017 | Combo: 52-1-3 & 2 new 52-1-3 | | |
| 3/27/2017 | Combo: 52-1-3 & 2 new 52-1-3 | | |
| 12/17/2013 | Combine 52-2-20 & 21 with 1 | | |
| 10/12/2011 | Converted to GIS format | | |

| SPECIAL DISTRICTS | | | |
|-------------------|--------|-----------------------------|-----------|
| TYPE | SYMBOL | NAME | ARLID NO. |
| LIBRARY | LD | MAMAKATING LIBRARY DISTRICT | LD004 |
| FIRE | FD | BLOOMINGBURG | FD061 |
| SCHOOL | SCH | FINE BUSH | 332611 |
| SCHOOL | SCH | MONTECELLO | 484601 |
| FIRE | FD | WURTSBORO JOINT | FD087 |

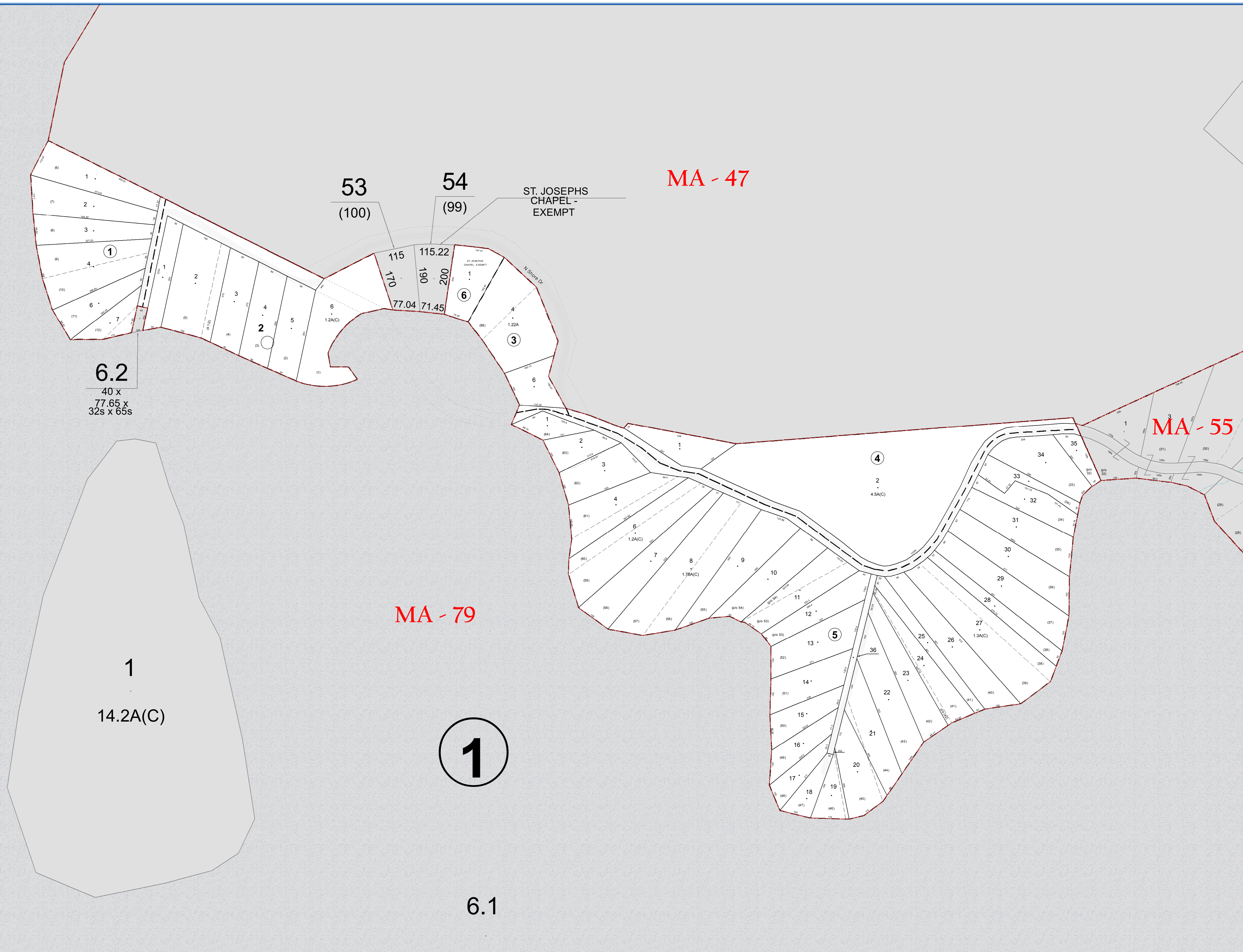
| LEGEND | |
|---------------------------|-----------------------|
| STATE OR COUNTY LINE | TAX MAP BLOCK NO. |
| CITY/TOWN OR VILLAGE LINE | FILED PLAN LOT NO. |
| BLOCK LIMIT | FILED PLAN BLOCK NO. |
| SPECIAL DISTRICT LINE | TAX MAP LOT NO. |
| EASEMENT LINE | AREA (From Deed) |
| PROPERTY LINE | AREA (Calculated) |
| FILED PLAN LOT LINE | DIMENSION (From Deed) |
| PATENT LINE | DIMENSION (Scribed) |
| MATCH LINE | STREAM |



TOWN OF MAMAKATING
 SULLIVAN COUNTY, NEW YORK
 North American datum 1983, State Plane New York East Feet

Photo No: 6-100,101 Date of Map: 2/9/2004
 Date of Photo: 6/5/1954 Scale: 1" = 100'
 Section No: 52

Current to: 10/17/2018



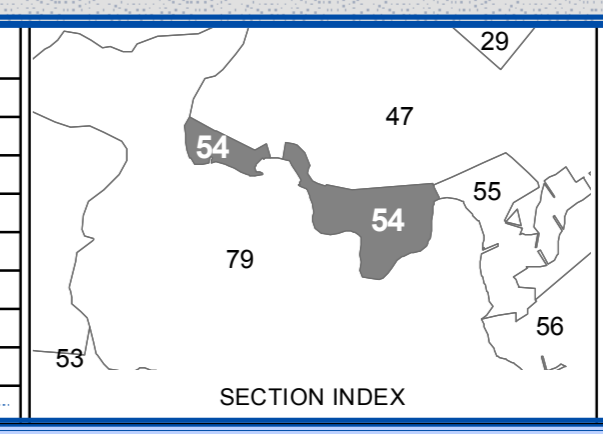
SULLIVAN COUNTY
TAX MAP DEPARTMENT
FOR TAX PURPOSES ONLY
NOT TO BE USED FOR CONVEYANCE
LEGEND APPLIES ONLY TO THE
UNSHADED PORTION OF THE MAP
North American Datum 1983, New York East

Sullivan
COUNTY CATSKILLS
Mountains of Opportunity
Owned & Maintained by:
Office of Real Property Services
Sullivan County Government Center
100 North St. Monticello, NY 12701
Phone: (845) 897-2221

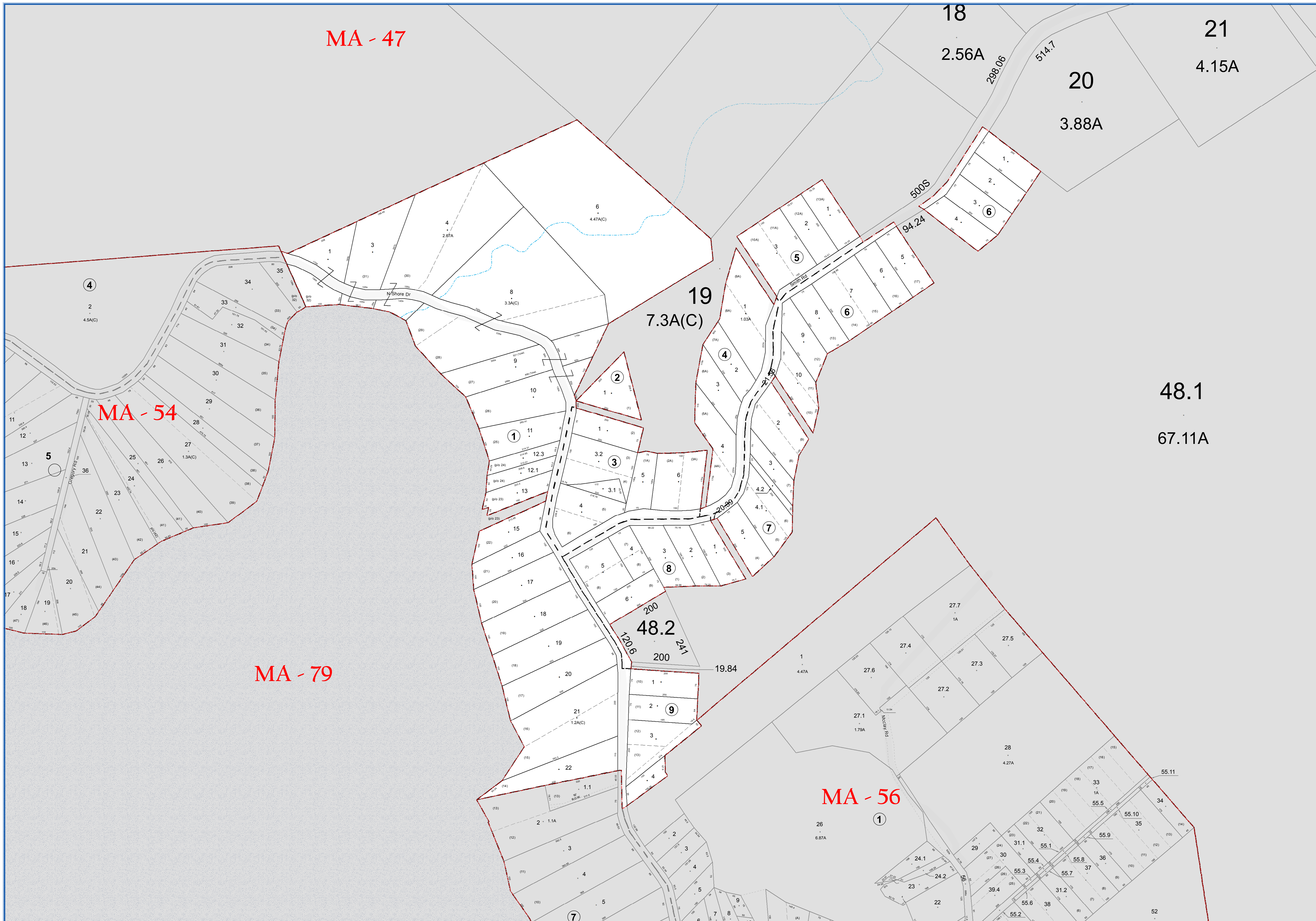
| REVISION TABLE | | | |
|----------------|-------------------------|------|---------|
| DATE | CHANGES | DATE | CHANGES |
| 10/12/2011 | Converted to GIS format | | |

| SPECIAL DISTRICTS | | | |
|-------------------|--------|-----------------------------|-----------|
| TYPE | SYMBOL | NAME | ARLIM NO. |
| LIBRARY | LD | MAMAKATING LIBRARY DISTRICT | LD004 |
| FIRE | FD | WURTYSBORO JOINT | FD087 |
| SCHOOL | SGH | MONTECELLO | 484601 |

| LEGEND | |
|---------------------------|----------------------------|
| STATE OR COUNTY LINE | TAX MAP BLOCK NO. (4) |
| CITY/TOWN OR VILLAGE LINE | FILED PLAN LOT NO. (9) |
| BLOCK LIMIT | FILED PLAN BLOCK NO. (6) |
| SPECIAL DISTRICT LINE | TAX MAP LOT NO. (2) |
| EASEMENT LINE | AREA (From Deed) 13.6A |
| PROPERTY LINE | AREA (Call/Map) 14.2A(C) |
| FILED PLAN LOT LINE | DIMENSION (From Deed) 2.6 |
| PATENT LINE | DIMENSION (From Deed) 0.79 |
| MATCH LINE | STREAM |



TAX MAP
TOWN OF MAMAKATING
SULLIVAN COUNTY, NEW YORK
North American datum 1983, State Plane New York East Feet
Photo No: 6-103,104 Date of Map: 10/28/1996
Date of Photo: 6/5/1994 Scale: 1" = 100'
Section No: 54
Current to: 10/17/2018



MA - 47

MA - 54

MA - 79

MA - 56

48.1

67.11A

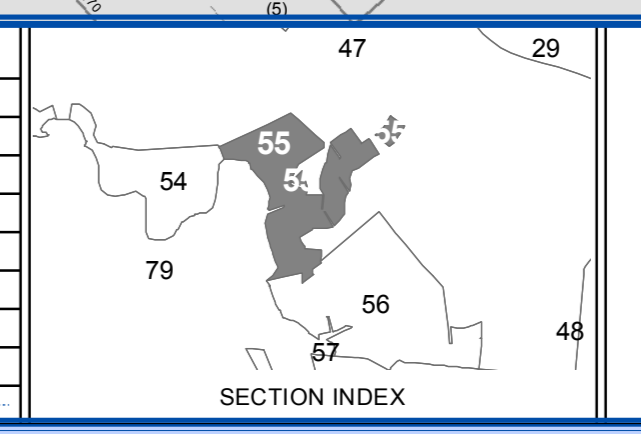
SULLIVAN COUNTY
TAX MAP DEPARTMENT
FOR TAX PURPOSES ONLY
NOT TO BE USED FOR CONVEYANCE
LEGEND APPLIES ONLY TO THE
UNSHADED PORTION OF THE MAP
North American Datum 1983, New York East



| REVISION TABLE | |
|----------------|----------------------------|
| DATE | CHANGES |
| 7/9/2018 | Combo: 55-1 & 8.7 now 8 |
| 3/31/2017 | Combo: 55-1 & 2 now 55-1.1 |
| 3/31/2017 | Combo: 55-1 & 2 now 55-1.1 |
| 10/12/2011 | Converted to GIS format |

| SPECIAL DISTRICTS | | | |
|-------------------|--------|-----------------------------|-----------|
| TYPE | SYMBOL | NAME | ARLIM NO. |
| LIBRARY | LD | MAMAKATING LIBRARY DISTRICT | LD004 |
| FIRE | FD | WOURTSCORP JOINT | FD087 |
| SCHOOL | SGH | MONTEGELLO | 484601 |

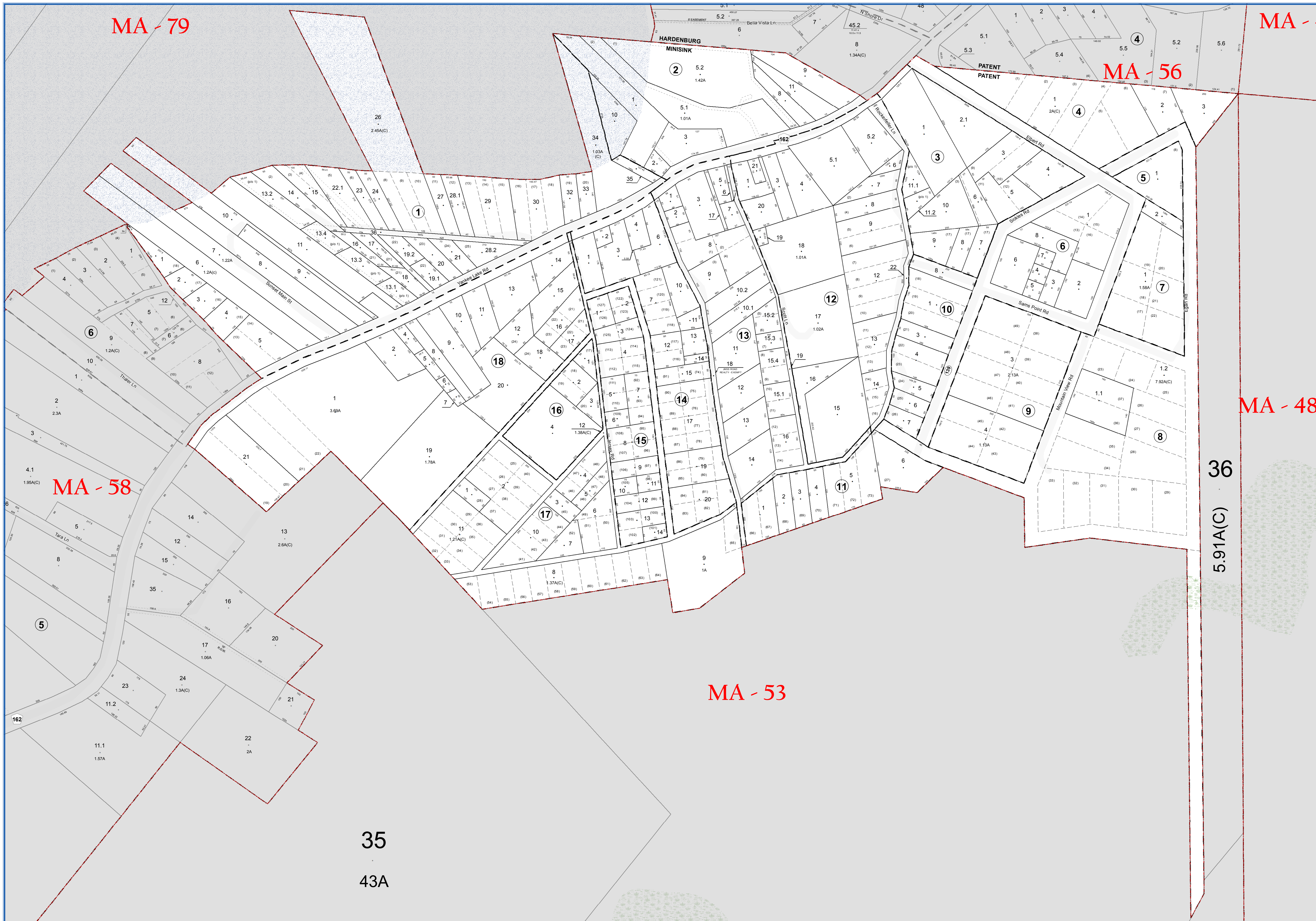
| LEGEND | |
|---------------------------|-----------------------|
| STATE OR COUNTY LINE | TAX MAP BLOCK NO. |
| CITY/TOWN OR VILLAGE LINE | FILED PLAN LOT NO. |
| BLOCK LIMIT | FILED PLAN BLOCK NO. |
| SPECIAL DISTRICT LINE | TAX MAP LOT NO. |
| EASEMENT LINE | AREA (From Deed) |
| PROPERTY LINE | AREA (Calculated) |
| FILED PLAN LOT LINE | DIMENSION (From Deed) |
| PATENT LINE | DIMENSION (Scribed) |
| MATCH LINE | STREAM |



TOWN OF MAMAKATING
SULLIVAN COUNTY, NEW YORK
North American datum 1983, State Plane New York East Feet

Photo No: 6-103,104 Date of Map: 10/28/1998
Date of Photo: 6/5/1994 Scale: 1" = 100'
Section No: 55

Current to: 10/17/2018



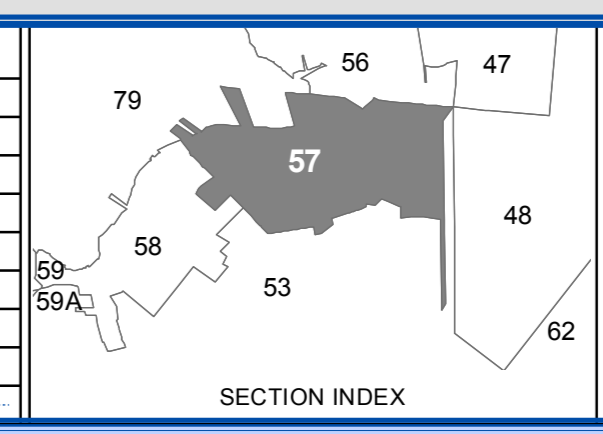
**SULLIVAN COUNTY
TAX MAP DEPARTMENT**
FOR TAX PURPOSES ONLY
NOT TO BE USED FOR CONVEYANCE
LEGEND APPLIES ONLY TO THE
UNSHADED PORTION OF THE MAP
North American Datum 1983, New York East

**Sullivan
COUNTY CATSKILLS**
Municipality of Opportunity
Owned & Maintained by:
Office of Real Property Services
Sullivan County Government Center
100 North St, Monticello, NY 12701
Phone: (845) 897-2221

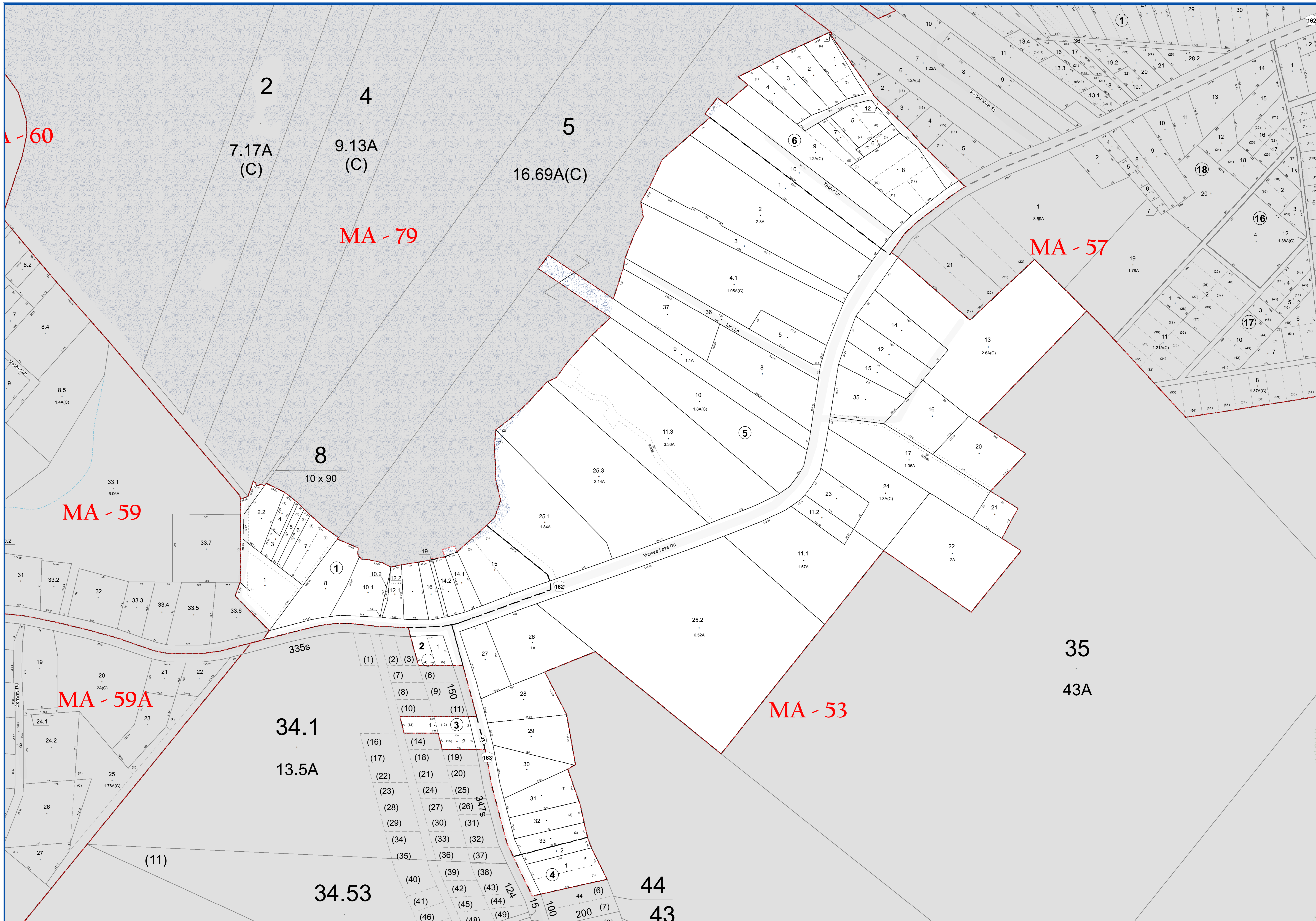
| REVISION TABLE | | | |
|----------------|--|------|---------|
| DATE | CHANGES | DATE | CHANGES |
| 12/28/2017 | Combo: 57-1-25 & 26 now 57-1-26 | | |
| 12/28/2017 | Combo: 57-1-25 & 26 now 57-1-26 | | |
| 8/18/2014 | Combo: 57-9-2,3,5,5.1-4 divided & now 57-9-1,2 | | |
| 12/13/2011 | Combo: 57-9-1 with 57-9-3 | | |
| 10/12/01 | Converted to GIS format | | |

| SPECIAL DISTRICTS | | | | | | | |
|-------------------|--------|-----------------------------|----------|------|--------|------|----------|
| TYPE | SYMBOL | NAME | ARLM NO. | TYPE | SYMBOL | NAME | ARLM NO. |
| LIBRARY | LD | MAMAKATING LIBRARY DISTRICT | LD004 | | | | |
| FIRE | FD | WURTZBURG JOINT | FD087 | | | | |
| SCHOOL | SGH | MONTICELLO | 484601 | | | | |

| LEGEND | |
|---------------------------|---------------------------|
| STATE OR COUNTY LINE | TAX MAP BLOCK NO. (4) |
| CITY/TOWN OR VILLAGE LINE | FILED PLAN LOT NO. (5) |
| BLOCK LIMIT | FILED PLAN BLOCK NO. (6) |
| SPECIAL DISTRICT LINE | TAX MAP LOT NO. (7) |
| EASEMENT LINE | AREA (From Deed) 13.6A |
| PROPERTY LINE | AREA (Call/Map) 14.2A(C) |
| FILED PLAN LOT LINE | DIMENSION (From Deed) 2.6 |
| PATENT LINE | DIMENSION (From Deed) 079 |
| MATCH LINE | STREAM |



TOWN OF MAMAKATING
SULLIVAN COUNTY, NEW YORK
North American datum 1983, State Plane New York East Feet
Photo No: 8-103,104 Date of Map: 10/28/1996
Date of Photo: 6/5/1994 Scale: 1" = 100'
Section No: 57
Current to: 10/17/2018



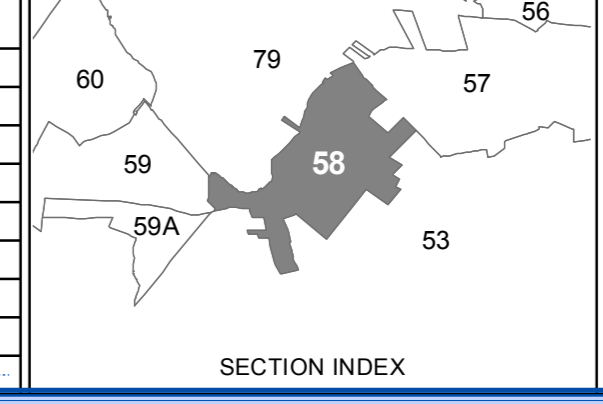
SULLIVAN COUNTY TAX MAP DEPARTMENT
 FOR TAX PURPOSES ONLY
 NOT TO BE USED FOR CONVEYANCE
 LEGEND APPLIES ONLY TO THE UNSHADED PORTION OF THE MAP
 North American Datum 1983, New York East



| REVISION TABLE | |
|----------------|--------------------------------|
| DATE | CHANGES |
| 12/21/2016 | Split 58-1-12 into 12.1 & 12.2 |
| 12/21/2016 | Split 58-1-13 into 10.1 & 10.2 |
| 3/25/2013 | Combine 58-1-9 with 58-1-8 |
| 3/25/2013 | Combine 58-1-2 with 10 |
| 5/30/2012 | 58-1-9 split by 2012-2981 |
| 10/12/2011 | Converted to GIS format |

| SPECIAL DISTRICTS | | | |
|-------------------|--------|-----------------------------|----------|
| TYPE | SYMBOL | NAME | ARLM NO. |
| LIBRARY | LD | MAMAKATING LIBRARY DISTRICT | LD004 |
| FIRE | FD | WURTZBURG JOINT | FD087 |
| SCHOOL | SGH | MONTECELLO | 484601 |

| LEGEND | |
|---------------------------|-----------------------|
| STATE OR COUNTY LINE | TAX MAP BLOCK NO. |
| CITY/TOWN OR VILLAGE LINE | FILED PLAN LOT NO. |
| BLOCK LIMIT | FILED PLAN BLOCK NO. |
| SPECIAL DISTRICT LINE | TAX MAP LOT NO. |
| EASEMENT LINE | AREA (From Deed) |
| PROPERTY LINE | AREA (Calculated) |
| FILED PLAN LOT LINE | DIMENSION (From Deed) |
| PATENT LINE | DIMENSION (Survey) |
| MATCH LINE | STREAM |

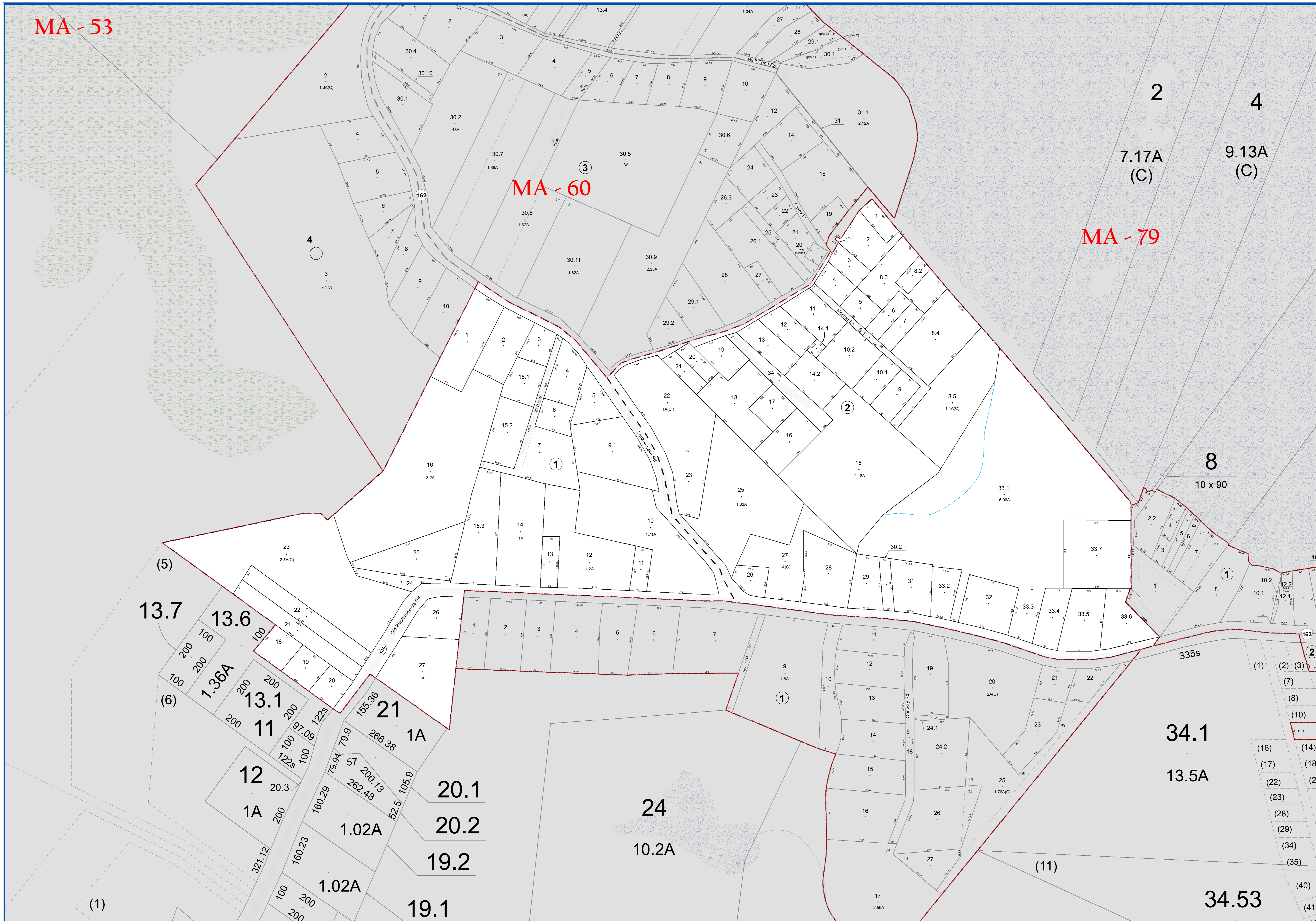


TOWN OF MAMAKATING
 SULLIVAN COUNTY, NEW YORK
 North American datum 1983, State Plane New York East Feet
 Photo No: 8-103,104 Date of Map: 10/28/1998
 Date of Photo: 6/5/1994 Scale: 1" = 100'
 Section No: 58
 Current to: 10/17/2018

MA - 53

MA - 60

MA - 79



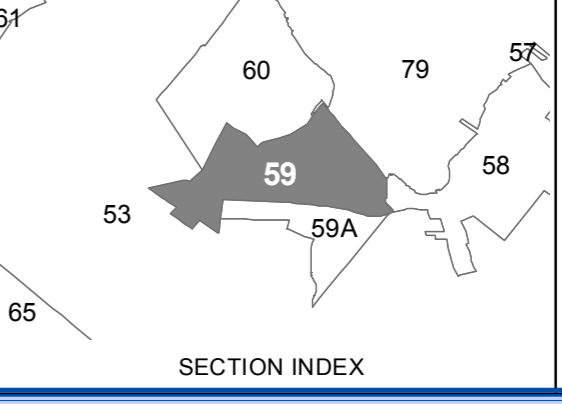
SULLIVAN COUNTY TAX MAP DEPARTMENT
 FOR TAX PURPOSES ONLY
 NOT TO BE USED FOR CONVEYANCE
 LEGEND APPLIES ONLY TO THE UNSHADED PORTION OF THE MAP
 North American Datum 1983, New York East

Sullivan COUNTY CATSKILLS
 Office of Real Property Services
 Sullivan County Government Center
 100 North St., Monticello, NY 12701
 Phone: (845) 897-2221

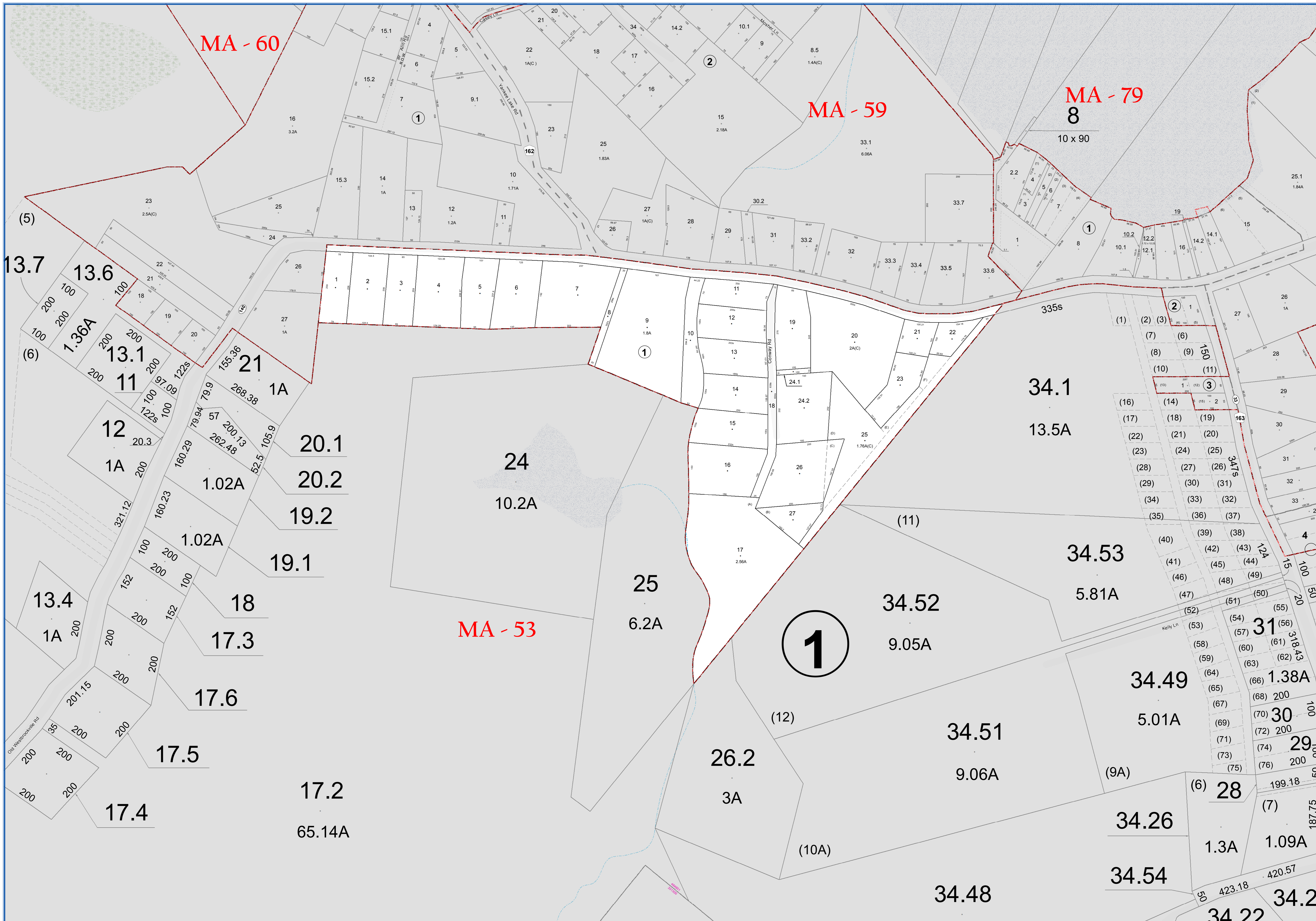
| REVISION TABLE | | | |
|----------------|-------------------------|------|---------|
| DATE | CHANGES | DATE | CHANGES |
| 10/12/11 | Converted to GIS format | | |

| SPECIAL DISTRICTS | | | |
|-------------------|--------|-----------------------------|----------|
| TYPE | SYMBOL | NAME | ARLM NO. |
| LIBRARY | LD | MAMAKATING LIBRARY DISTRICT | LD004 |
| FIRE | FD | WURTSCHELD JOINT | FD007 |
| SCHOOL | SGH | MONTECELLO | 484601 |

| LEGEND | |
|---------------------------|------------------------|
| STATE OR COUNTY LINE | TAX MAP BLOCK NO. |
| CITY/TOWN OR VILLAGE LINE | FILED PLAN LOT NO. |
| BLOCK LIMIT | FILED PLAN BLOCK NO. |
| SPECIAL DISTRICT LINE | TAX MAP LOT NO. |
| EASEMENT LINE | AREA (From Deed) |
| PROPERTY LINE | AREA (Calculated) |
| FILED PLAN LOT LINE | DIMENSION (From Deed) |
| PATENT LINE | DIMENSION (Calculated) |
| MATCH LINE | STREAM |



TOWN OF MAMAKATING
 SULLIVAN COUNTY, NEW YORK
 North American datum 1983, State Plane New York East Feet
 Photo No: 8-103,104 Date of Map: 7/21/2004
 Date of Photo: 6/5/1994 Scale: 1" = 100'
 Section No: 59
 Current to: 10/17/2018



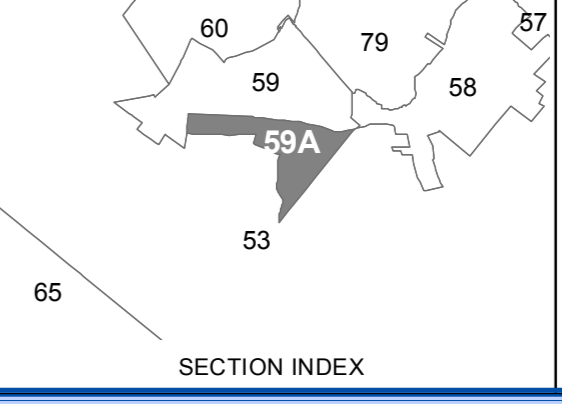
SULLIVAN COUNTY TAX MAP DEPARTMENT
 FOR TAX PURPOSES ONLY
 NOT TO BE USED FOR CONVEYANCE
 LEGEND APPLIES ONLY TO THE UNSHADED PORTION OF THE MAP
 North American Datum 1983, New York East

Sullivan County Catskills
 Office of Real Property Services
 Sullivan County Government Center
 100 North St. Monticello, NY 12701
 Phone: (849) 897-2221

| REVISION TABLE | | | |
|----------------|-------------------------|------|---------|
| DATE | CHANGES | DATE | CHANGES |
| 10/12/2011 | Converted to GIS format | | |

| SPECIAL DISTRICTS | | | |
|-------------------|--------|-----------------------------|-----------|
| TYPE | SYMBOL | NAME | ARLID NO. |
| LIBRARY | LD | MAMAKATING LIBRARY DISTRICT | LD004 |
| FIRE | FD | WURTZBURG JOINT | FD087 |
| SCHOOL | SCH | MONTECELLO | 484601 |

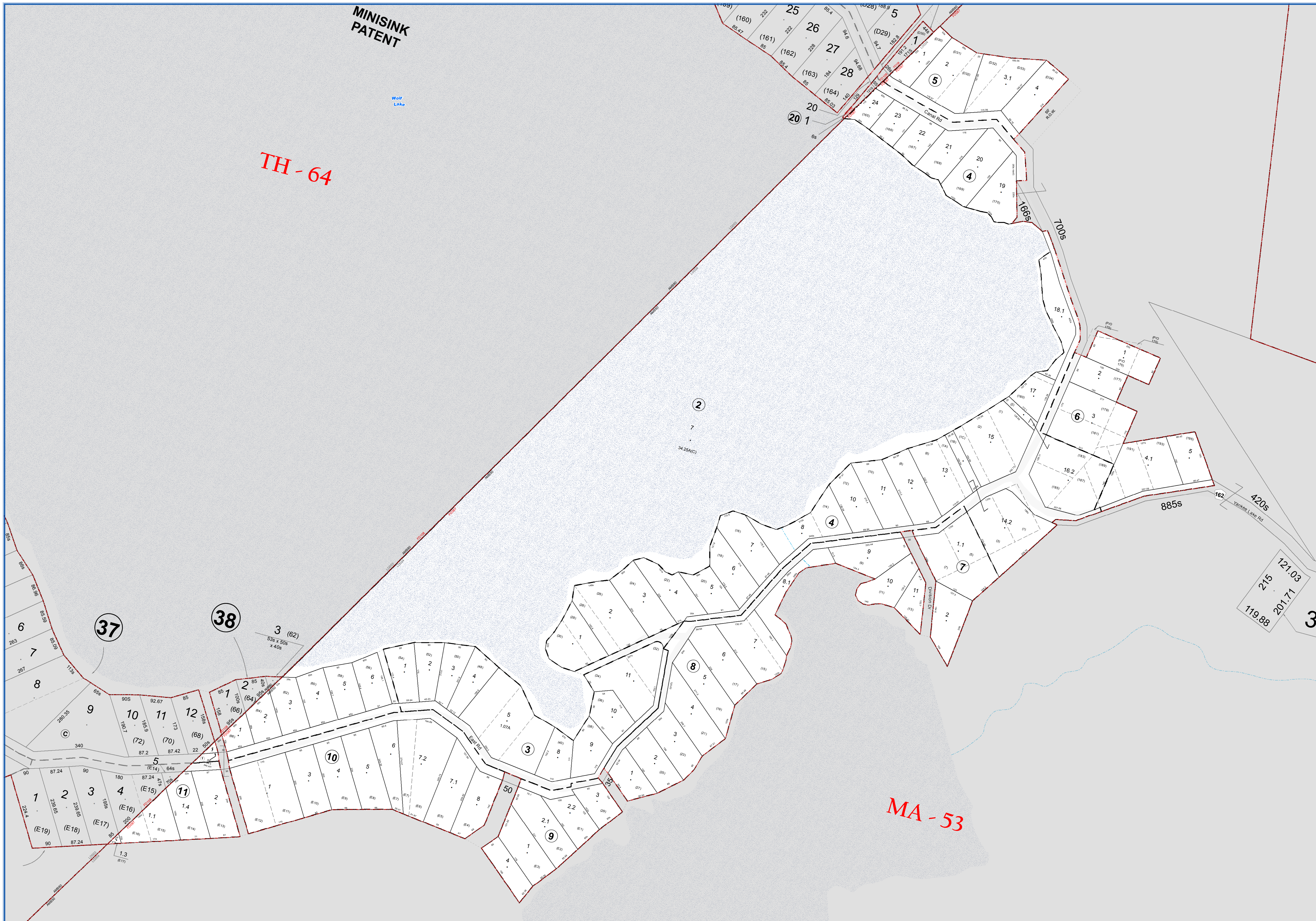
| LEGEND | |
|---------------------------|-----------------------|
| STATE OR COUNTY LINE | TAX MAP BLOCK NO. |
| CITY/TOWN OR VILLAGE LINE | FILED PLAN LOT NO. |
| BLOCK LIMIT | FILED PLAN BLOCK NO. |
| SPECIAL DISTRICT LINE | TAX MAP LOT NO. |
| EASEMENT LINE | AREA (From Deed) |
| PROPERTY LINE | AREA (Calculated) |
| FILED PLAN LOT LINE | DIMENSION (From Deed) |
| PATENT LINE | DIMENSION (Scanned) |
| MATCH LINE | STREAM |



TOWN OF MAMAKATING
 SULLIVAN COUNTY, NEW YORK
 North American datum 1983, State Plane New York East Feet

Photo No: 6-103,104 Date of Map: 11/21/1998
 Date of Photo: 6/5/1994 Scale: 1" = 100'
 Section No: 59A

Current to: 10/17/2018



TH-64

MA-53

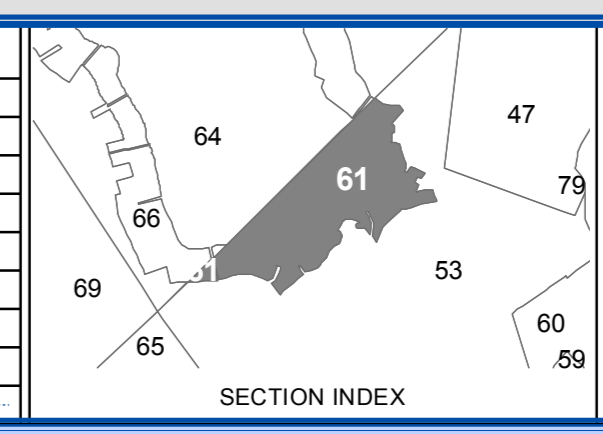
**SULLIVAN COUNTY
TAX MAP DEPARTMENT**
FOR TAX PURPOSES ONLY
NOT TO BE USED FOR CONVEYANCE
LEGEND APPLIES ONLY TO THE
UNSHADED PORTION OF THE MAP
North American Datum 1983, New York East

**Sullivan
COUNTY CATSKILLS**
Mountains of Opportunity
Owned & Maintained by:
Office of Real Property Services
Sullivan County Government Center
100 North St. Monticello, NY 12701
Phone: (845) 837-2221

| REVISION TABLE | | | |
|----------------|-------------------------------------|-----------|------------------------------|
| DATE | CHANGES | DATE | CHANGES |
| 4/25/2018 | Combo 61-5-2 & 61-5-3 Now 61-5-2 | 9/12/2011 | Split 61-11-1.1 creating 1.5 |
| 4/25/2018 | Combo 61-8-2 & 61-8-3 Now 61-8-2 | | |
| 9/21/2017 | Combo 61-4-17 & 18.2 now 61-4-17 | | |
| 9/21/2017 | Combo 61-4-17 & 18.2 now 61-4-17 | | |
| 4/10/2017 | 61-4-18 split into 61-4-18.1 & 18.2 | | |
| 2/22/2012 | Combine 61-8-2 with 7 | | |
| 12/9/2011 | 61-8-8 split into 8.1 & 8.2 | | |
| 10/12/2011 | Converted to GIS format | | |

| SPECIAL DISTRICTS | | | |
|-------------------|--------|-----------------------------|------------|
| TYPE | SYMBOL | NAME | ARL.M. NO. |
| LIBRARY | LD | MAMAKATING LIBRARY DISTRICT | LD004 |
| FIRE | FD | WURTZSCHORD JOINT | FD087 |
| SCHOOL | SCH | MONTECELLO | 48460.1 |

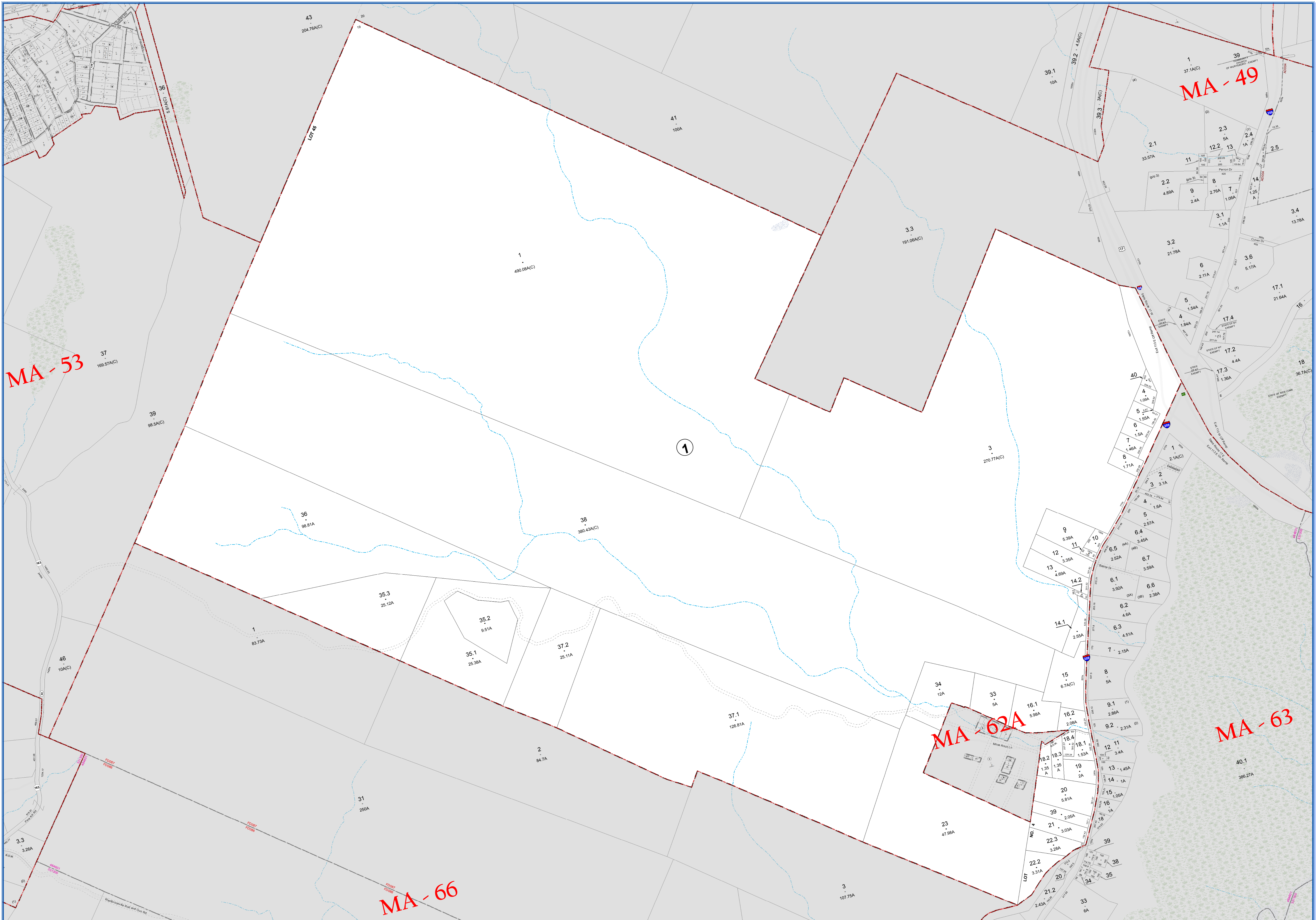
| LEGEND | |
|---------------------------|---------------------------|
| STATE OR COUNTY LINE | TAX MAP BLOCK NO. (4) |
| CITY/TOWN OR VILLAGE LINE | FILED PLAN LOT NO. (5) |
| BLOCK LIMIT | FILED PLAN BLOCK NO. (6) |
| SPECIAL DISTRICT LINE | TAX MAP LOT NO. (7) |
| EASEMENT LINE | AREA (From Deed) 13.6A |
| PROPERTY LINE | AREA (Call/Map) 14.2A(C) |
| FILED PLAN LOT LINE | DIMENSION (From Deed) 2.6 |
| PATENT LINE | DIMENSION (Scan) 079 |
| MATCH LINE | STREAM |



TOWN OF MAMAKATING
SULLIVAN COUNTY, NEW YORK
North American datum 1983, State Plane New York East Feet

Photo No: 8-103,104 Date of Map: 10/28/1998
Date of Photo: 6/5/1994 Scale: 1" = 100'
Section No: 61

Current to: 10/17/2018



SULLIVAN COUNTY TAX MAP DEPARTMENT

FOR TAX PURPOSES ONLY
NOT TO BE USED FOR CONVEYANCE

LEGEND APPLIES ONLY TO THE UNSHADED PORTION OF THE MAP

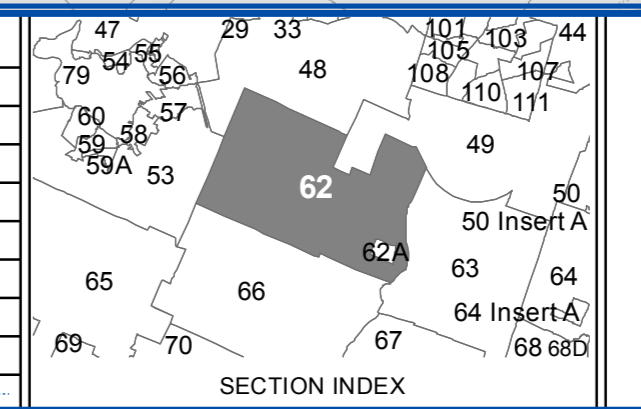
North American Datum 1983, New York East

Owned & Maintained by:
Office of Real Property Services
Sullivan County Government Center
100 North St. Monticello, NY 12701
Phone: (845) 897-2221

| REVISION TABLE | | | |
|----------------|-------------------------|------|---------|
| DATE | CHANGES | DATE | CHANGES |
| 10/12/2011 | Converted to GIS format | | |

| SPECIAL DISTRICTS | | | |
|-------------------|--------|-----------------------------|----------|
| TYPE | SYMBOL | NAME | ARLM NO. |
| LIBRARY | LD | MAMAKATING LIBRARY DISTRICT | LD004 |
| FIRE | FD | WURTTSBURG JOINT | FD087 |
| SCHOOL | SGH | MONTECELLO | 484601 |

| LEGEND | |
|---------------------------|-----------------------|
| STATE OR COUNTY LINE | TAX MAP BLOCK NO. |
| CITY/TOWN OR VILLAGE LINE | FILED PLAN LOT NO. |
| BLOCK LIMIT | FILED PLAN BLOCK NO. |
| SPECIAL DISTRICT LINE | TAX MAP LOT NO. |
| EASEMENT LINE | AREA (From Deed) |
| PROPERTY LINE | AREA (Calculated) |
| FILED PLAN LOT LINE | DIMENSION (From Deed) |
| PATENT LINE | DIMENSION (Survey) |
| MATCH LINE | STREAM |



TOWN OF MAMAKATING

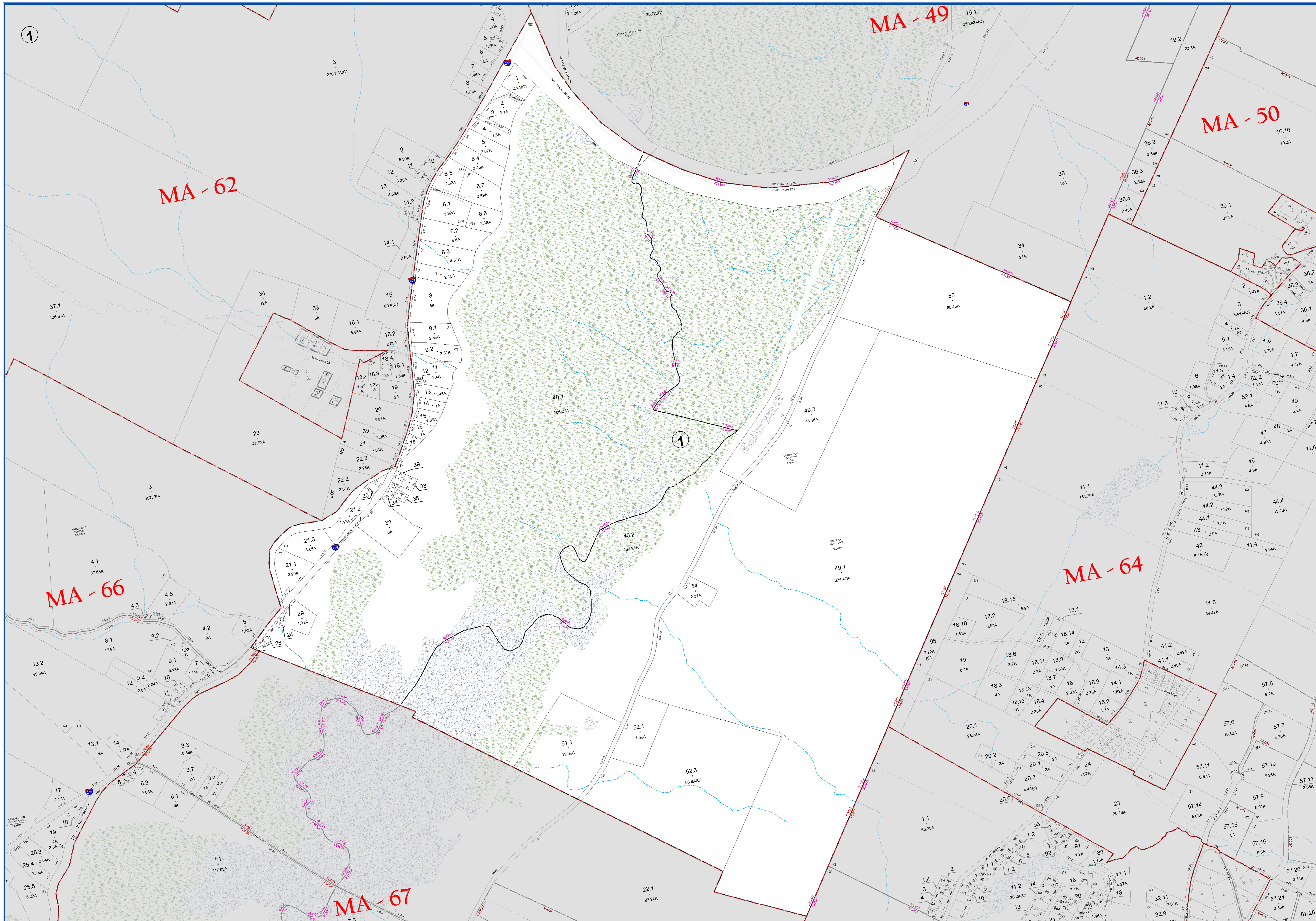
SULLIVAN COUNTY, NEW YORK

North American datum 1983, State Plane New York East Feet

Photo No: 6-101,102,103 Date of Map: 10/28/1996
Date of Photo: 6/5/1994 Scale: 1" = 400'

Section No. 62

Current to: 10/17/2018



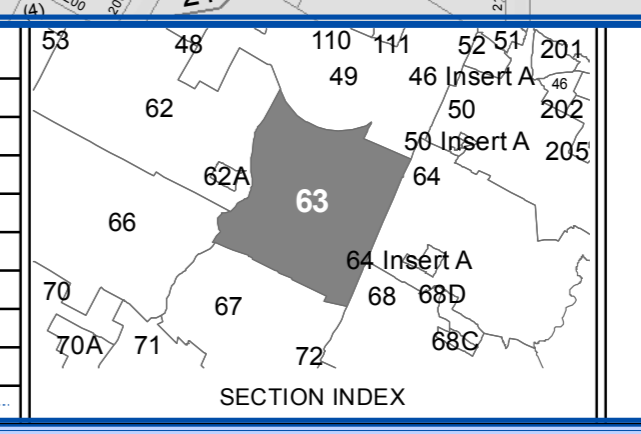
**SULLIVAN COUNTY
TAX MAP DEPARTMENT**
FOR TAX PURPOSES ONLY
NOT TO BE USED FOR CONVEYANCE
LEGEND APPLIES ONLY TO THE
UNSHADED PORTION OF THE MAP
North American Datum 1983, New York East

**Sullivan
COUNTY CATSKILLS**
Municipality of Opportunity
Office of Real Property Services
Sullivan County Government Center
100 North St. Monticello, NY 12701
Phone: (649) 897-2221

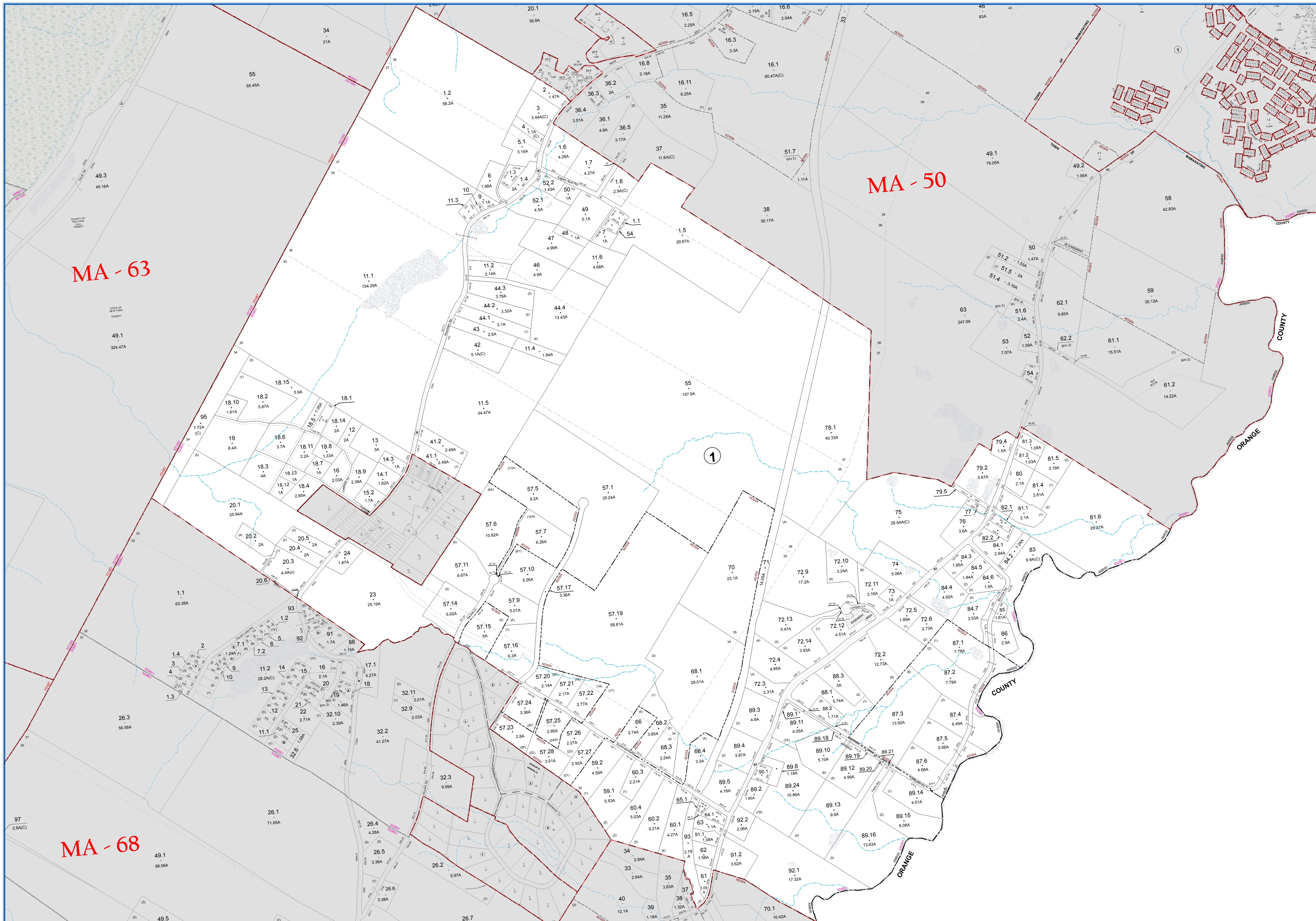
| REVISION TABLE | | | |
|----------------|-------------------------|------|---------|
| DATE | CHANGES | DATE | CHANGES |
| 10/12/2011 | Converted to GIS format | | |

| SPECIAL DISTRICTS | | | |
|-------------------|--------|-----------------------------|----------|
| TYPE | SYMBOL | NAME | ARLM NO. |
| LIBRARY | LD | MAMAKATING LIBRARY DISTRICT | LD004 |
| FIRE | FD | WURTZBURG JOINT | FD087 |
| SCHOOL | SCH | FORT JERVIS | 33130 |
| SCHOOL | SCH | PINE BUSH | 33261 |
| SCHOOL | SCH | MINISINK VALLEY | 33381 |
| SCHOOL | SCH | MONTECELLO | 48401 |
| FIRE | FD | BLOOMINGBURG | FD081 |
| FIRE | FD | WESTROCKVILLE | FD086 |

| LEGEND | |
|---------------------------|----------------------|
| STATE OR COUNTY LINE | TAX MAP BLOCK NO. |
| CITY/TOWN OR VILLAGE LINE | FILED PLAN LOT NO. |
| BLOCK LIMIT | FILED PLAN BLOCK NO. |
| SPECIAL DISTRICT LINE | TAX MAP LOT NO. |
| EASEMENT LINE | AREA (From Deed) |
| PROPERTY LINE | AREA (Callaway) |
| FILED PLAN LOT LINE | AREA (From Deed) |
| PATENT LINE | DIMENSION (Square) |
| MATCH LINE | STREAM |



TOWN OF MAMAKATING
SULLIVAN COUNTY, NEW YORK
North American datum 1983, State Plane New York East Feet
Photo No: 6-101-102 Date of Map: 10/28/1996
Date of Photo: 6/5/1994 Scale: 1" = 400'
Section No: 63
Current to: 10/17/2018



MA - 50

MA - 63

MA - 68

SULLIVAN COUNTY TAX MAP DEPARTMENT
 FOR TAX PURPOSES ONLY
 NOT TO BE USED FOR CONVEYANCE

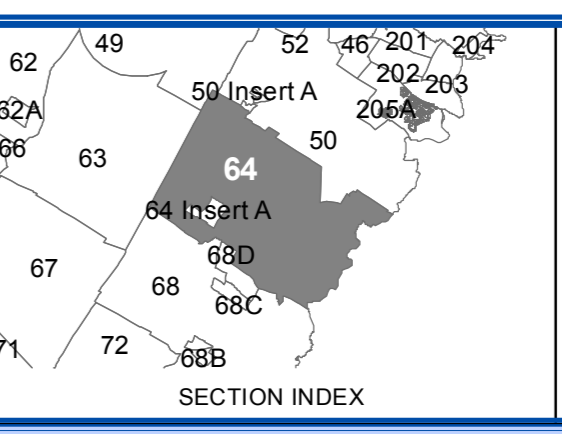
LEGEND APPLIES ONLY TO THE UNSHADED PORTION OF THE MAP

Office of Real Property Services
 Sullivan County Government Center
 100 North St, Monticello, NY 12701
 Phone: (849) 897-2221

| REVISION TABLE | | | |
|----------------|---|------|---------|
| DATE | CHANGES | DATE | CHANGES |
| 03/12/2018 | Split 64-1-20.6 into 20.3 & 20.6 | | |
| 12/28/2017 | Combine 64-1-88.1 & 89.22 from 64-1-89.1B | | |
| 7/28/2015 | Parcel new void and go to the County Rd | | |
| 3/13/2012 | Seven parcels combined with 50-1-63 | | |
| 3/13/2012 | Combine 64-1-79.6 & 79.7 with 79.4 | | |
| 3/7/2012 | 64-1-79.3 split creating 79.6 | | |
| 3/7/2012 | 64-1-79.2 split creating 79.7d | | |
| 10/12/2011 | Converted to GIS format | | |

| SPECIAL DISTRICTS | | | |
|-------------------|--------|-----------------------------|---------|
| TYPE | SYMBOL | NAME | ARL NO. |
| AGRICULTURAL | AD | AGRICULTURAL DIST. # 4 | AD004 |
| LIBRARY | LD | MAMAKATING LIBRARY DISTRICT | LD004 |
| SCHOOL | SCH | FORT JERVIS | 33190 |
| SCHOOL | SCH | PINE BUSH | 33261 |
| SCHOOL | SCH | MONTICELLO | 48461 |
| FIRE | FD | WURTSBORO JOINT | FD087 |
| FIRE | FD | BLOOMINGBURG | FD081 |

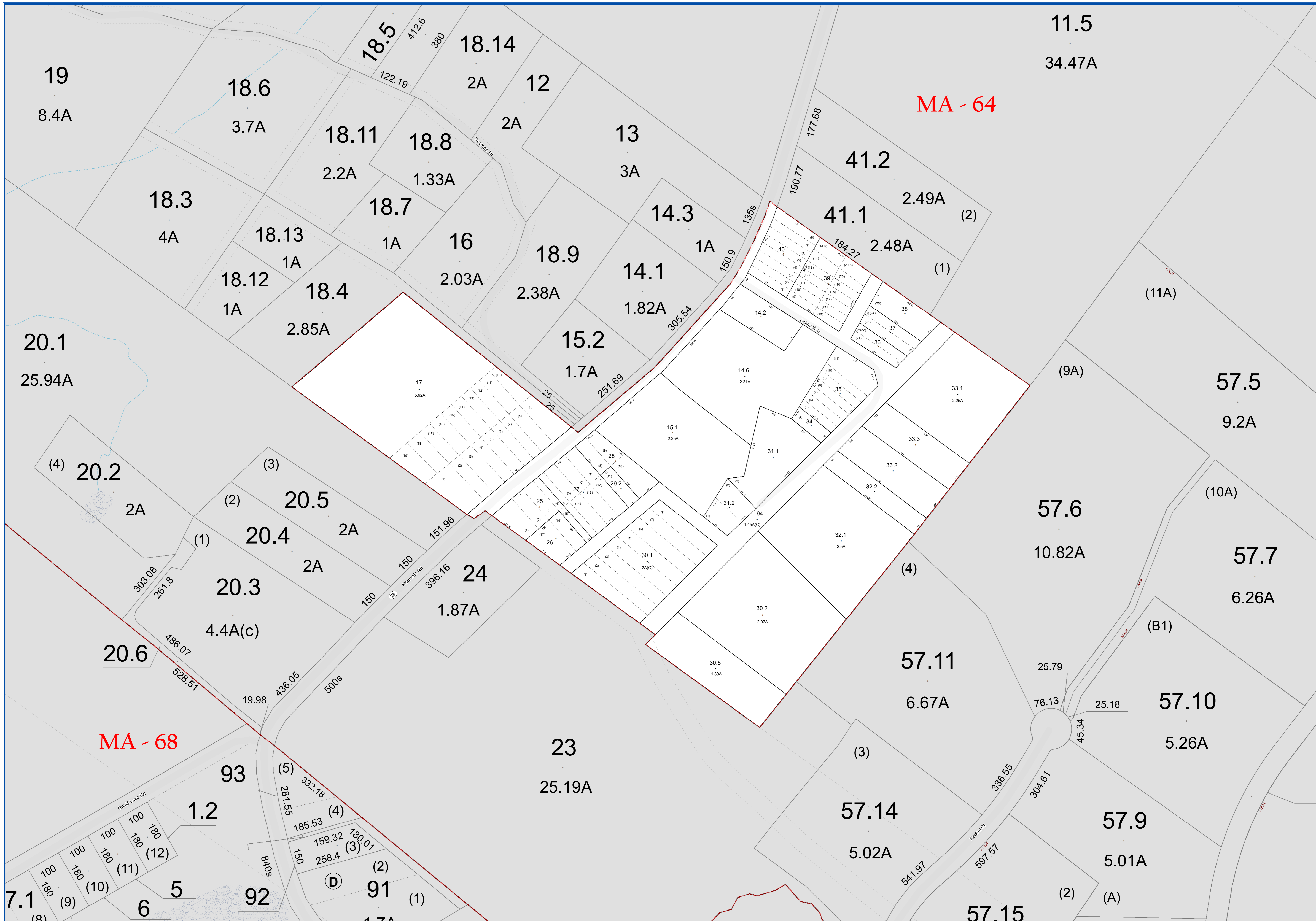
| LEGEND | | | |
|---------------------------|-------------------|------------------|--------------------|
| STATE OR COUNTY LINE | TAX MAP BLOCK NO. | FEE PLAN LOT NO. | FEE PLAN BLOCK NO. |
| CITY TOWN OR VILLAGE LINE | | | |
| BLOCK UNIT | | | |
| SPECIAL DISTRICT LINE | | | |
| EASEMENT LINE | | | |
| PROPERTY LINE | | | |
| FILED PLAN LOT LINE | | | |
| PATENT LINE | | | |
| MATCH LINE | | | |



TOWN OF MAMAKATING
 SULLIVAN COUNTY, NEW YORK
 North American datum 1983, State Plane New York East Feet

Photo No: 6-100,101 Date of Map: 10/28/1996
 Date of Photo: 6/5/1994 Scale: 1" = 400'
 Section No: 64

Current to: 10/17/2018



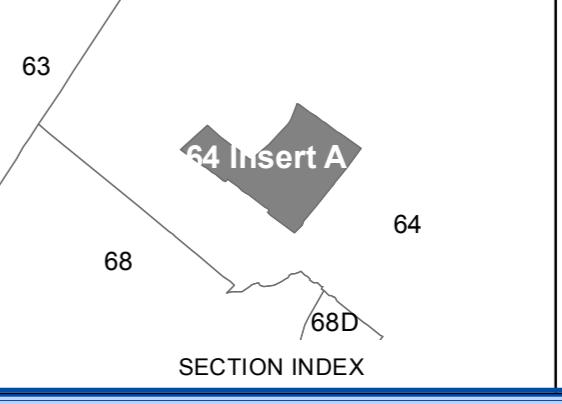
SULLIVAN COUNTY TAX MAP DEPARTMENT
 FOR TAX PURPOSES ONLY
 NOT TO BE USED FOR CONVEYANCE
 LEGEND APPLIES ONLY TO THE UNSHADED PORTION OF THE MAP
 North American Datum 1983, New York East

Sullivan COUNTY CATSKILLS
 Mountains of Opportunity
 Office of Real Property Services
 Sullivan County Government Center
 100 North St. Monticello, NY 12701
 Phone: (845) 837-2221

| REVISION TABLE | | | |
|----------------|-------------------------|------|---------|
| DATE | CHANGES | DATE | CHANGES |
| 10/12/2011 | Converted to GIS format | | |

| SPECIAL DISTRICTS | | | |
|-------------------|--------|-----------------------------|----------|
| TYPE | SYMBOL | NAME | ARLM NO. |
| LIBRARY | LD | MAMAKATING LIBRARY DISTRICT | LD004 |
| SCHOOL | SCH | PINE BUSH | 352601 |
| FIRE | FD | BLOOMINGBURG | FD681 |

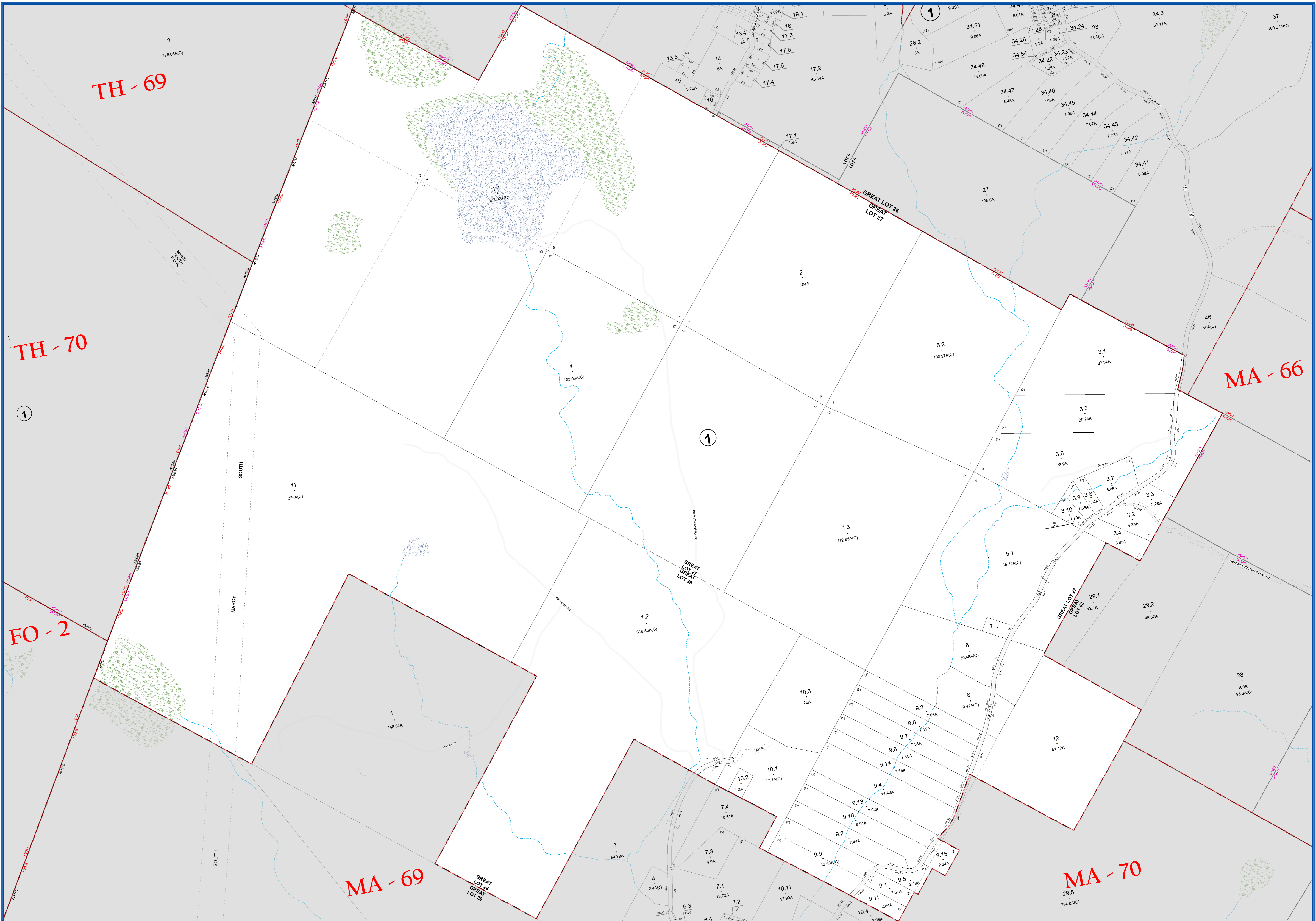
| LEGEND | |
|---------------------------|---------------------------|
| STATE OR COUNTY LINE | TAX MAP BLOCK NO. (C) |
| CITY/TOWN OR VILLAGE LINE | FILED PLAN LOT NO. (H) |
| BLOCK LIMIT | FILED PLAN BLOCK NO. (G) |
| SPECIAL DISTRICT LINE | TAX MAP LOT NO. (E) |
| EASEMENT LINE | AREA (From Deed) 13.6A |
| PROPERTY LINE | AREA (Call/Map) 14.2(A) |
| FILED PLAN LOT LINE | DIMENSION (From Deed) 2.6 |
| PATENT LINE | DIMENSION (Search) 079 |
| MATCH LINE | STREAM |



TOWN OF MAMAKATING
 SULLIVAN COUNTY, NEW YORK
 North American datum 1983, State Plane New York East Feet

Photo No: 6-100-101 Date of Map: 10/28/1996
 Date of Photo: 6/5/1994 Scale: 1" = 100'
 Section No: 64 Insert A

Current to: 10/17/2018



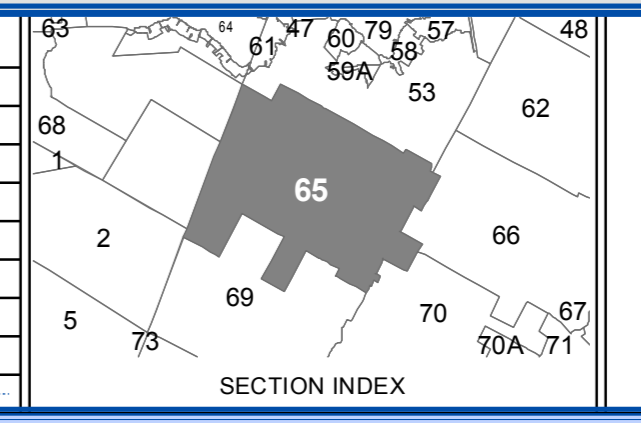
**SULLIVAN COUNTY
TAX MAP DEPARTMENT**
FOR TAX PURPOSES ONLY
NOT TO BE USED FOR CONVEYANCE
LEGEND APPLIES ONLY TO THE
UNSHADED PORTION OF THE MAP
North American Datum 1983, New York East

**Sullivan
COUNTY CATSKILLS**
Municipality of Opportunity
Office of Real Property Services
Sullivan County Government Center
100 North St. Monticello, NY 12701
Phone: (845) 897-2221

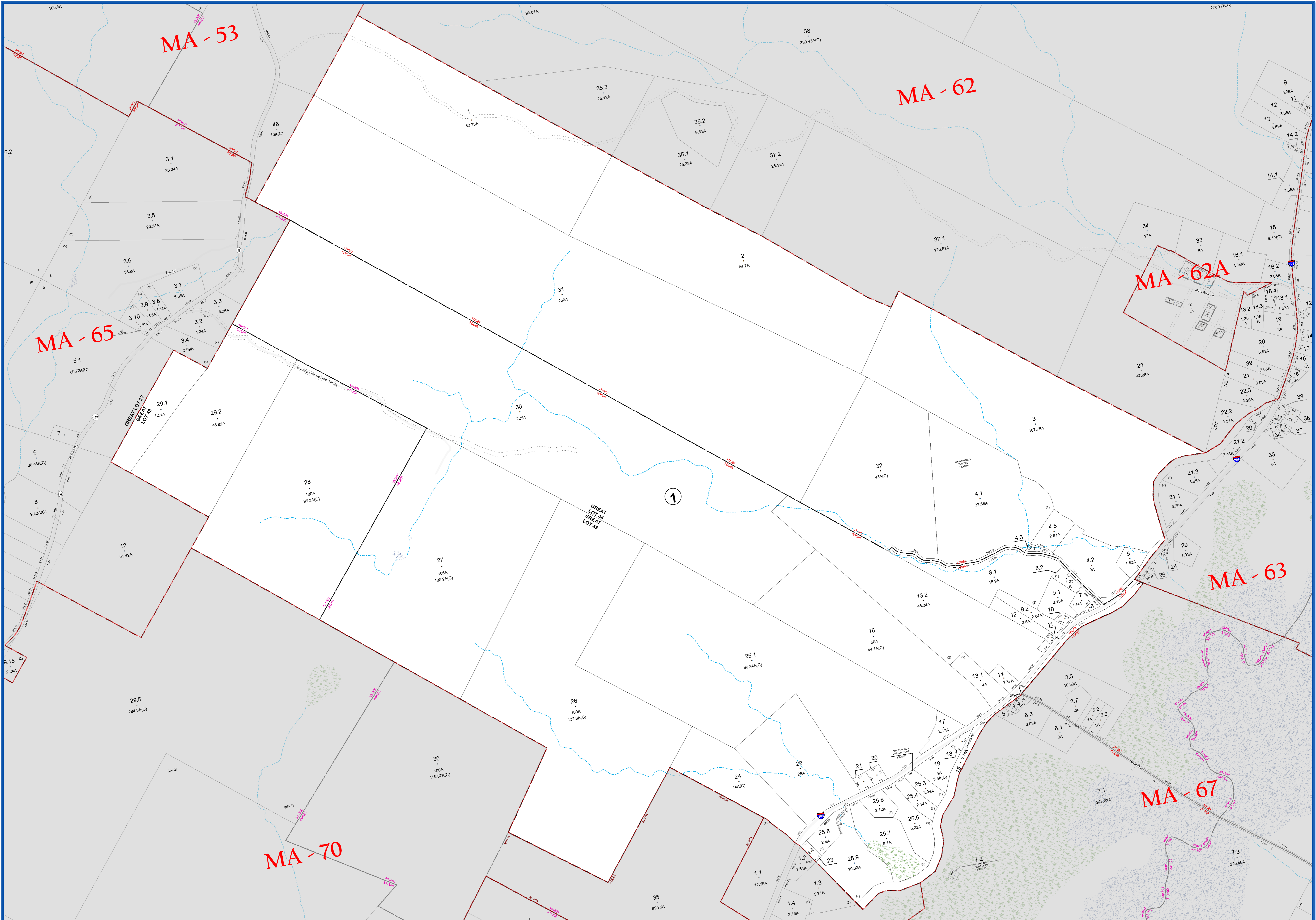
| REVISION TABLE | | | |
|----------------|-------------------------|------|---------|
| DATE | CHANGES | DATE | CHANGES |
| 10/12/2011 | Converted to GIS format | | |

| SPECIAL DISTRICTS | | | |
|-------------------|--------|-----------------------------|----------|
| TYPE | SYMBOL | NAME | ARLM NO. |
| FIRE | FD | WESTBROOKVILLE | FD086 |
| SCHOOL | SCH | PORT JERVIS | 331800 |
| LIBRARY | LD | MAMAKATING LIBRARY DISTRICT | LD004 |
| SCHOOL | SCH | MONTECELLO | 484601 |
| FIRE | FD | WURTSBORO JOINT | FD087 |

| LEGEND | |
|---------------------------|-----------------------|
| STATE OR COUNTY LINE | TAX MAP BLOCK NO. |
| CITY/TOWN OR VILLAGE LINE | FILED PLAN LOT NO. |
| BLOCK LIMIT | FILED PLAN BLOCK NO. |
| SPECIAL DISTRICT LINE | TAX MAP LOT NO. |
| EASEMENT LINE | AREA (From Deed) |
| PROPERTY LINE | AREA (Call/Map) |
| FILED PLAN LOT LINE | DIMENSION (From Deed) |
| PATENT LINE | DIMENSION (Scared) |
| MATCH LINE | STREAM |



TAX MAP
TOWN OF MAMAKATING
SULLIVAN COUNTY, NEW YORK
North American datum 1983, State Plane New York East Feet
Photo No: 58152, 6-102, 103, 104 Date of Map: 10/28/1996
Date of Photo: 6/5/1994 Scale: 1" = 400'
Section No: 65
Current to: 10/17/2018



SULLIVAN COUNTY TAX MAP DEPARTMENT
 FOR TAX PURPOSES ONLY
 NOT TO BE USED FOR CONVEYANCE

LEGEND APPLIES ONLY TO THE UNSHADED PORTION OF THE MAP

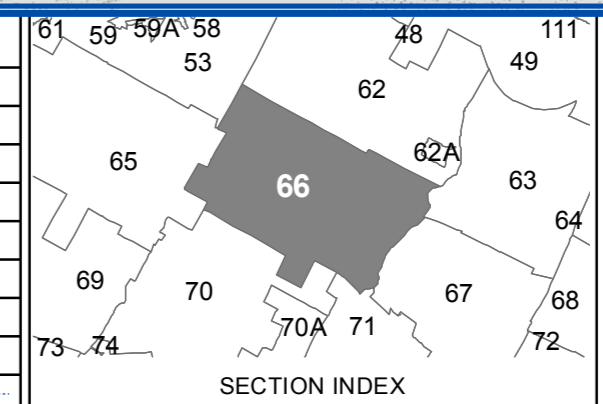
North American Datum 1983, New York East

Owned & Maintained by:
Office of Real Property Services
 Sullivan County Government Center
 100 North St. Monticello, NY 12701
 Phone: (845) 897-2221

| REVISION TABLE | | | |
|----------------|-----------------------------------|------|---------|
| DATE | CHANGES | DATE | CHANGES |
| 4/16/2013 | Parcel 66-1-29 split by 2013-2712 | | |
| 10/12/2011 | Converted to GIS format | | |

| SPECIAL DISTRICTS | | | |
|-------------------|--------|-----------------------------|----------|
| TYPE | SYMBOL | NAME | ARLM NO. |
| LIBRARY | LD | MAMAKATING LIBRARY DISTRICT | LD004 |
| FIRE | FD | WURTISBERG JOINT | FD067 |
| FIRE | FD | WESTBROOKVILLE | FD068 |
| SCHOOL | SCH | PORT JERVIS | 33130 |
| AGRICULTURAL | AD | AGRICULTURAL DIST. # 4 | AD004 |
| SCHOOL | SCH | MONTICELLO | 48461 |

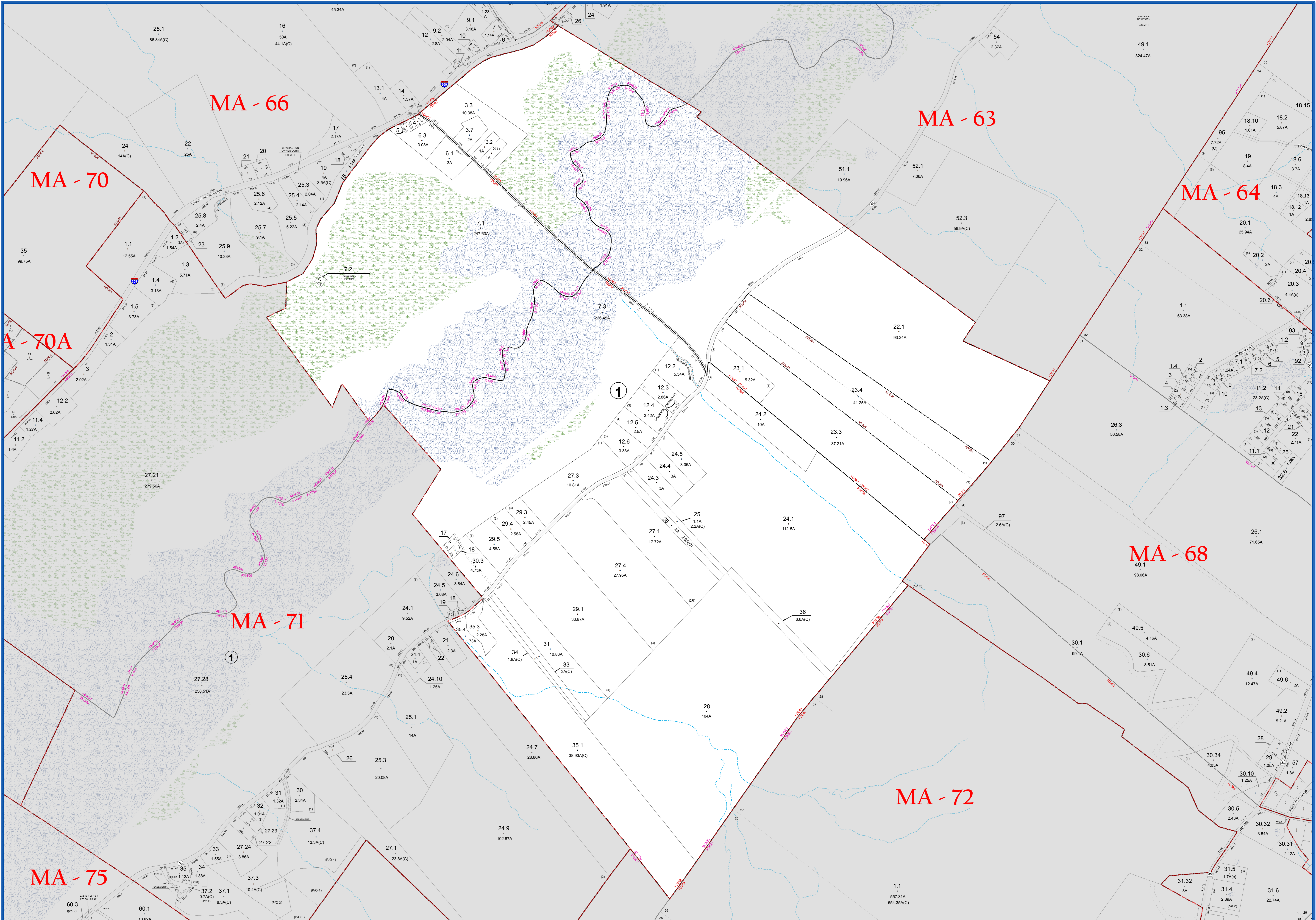
| LEGEND | |
|---------------------------|-----------------------|
| STATE OR COUNTY LINE | TAX MAP BLOCK NO. |
| CITY/TOWN OR VILLAGE LINE | FILED PLAN LOT NO. |
| BLOCK LIMIT | FILED PLAN BLOCK NO. |
| SPECIAL DISTRICT LINE | TAX MAP LOT NO. |
| EASEMENT LINE | AREA (From Deed) |
| PROPERTY LINE | AREA (Salvage) |
| FILED PLAN LINE | DIMENSION (From Deed) |
| PATENT LINE | DIMENSION (Search) |
| MATCH LINE | STREAM |



TOWN OF MAMAKATING
 SULLIVAN COUNTY, NEW YORK
 North American datum 1983, State Plane New York East Feet

Photo No: 6-101,102,103 Date of Map: 10/28/1996
 Date of Photo: 6/5/1994 Scale: 1" = 400'
 Section No: 66

Current to: 10/17/2018



SULLIVAN COUNTY TAX MAP DEPARTMENT
 FOR TAX PURPOSES ONLY
 NOT TO BE USED FOR CONVEYANCE

LEGEND APPLIES ONLY TO THE UNSHADED PORTION OF THE MAP

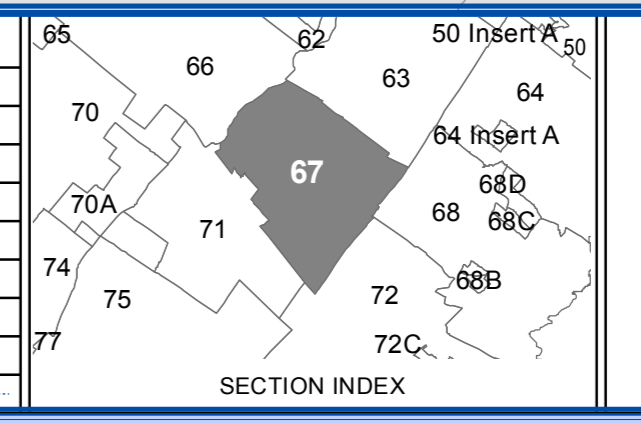
North American Datum 1983, New York East

Owned & Maintained by
Office of Real Property Services
 Sullivan County Government Center
 100 North St. Monticello, NY 12701
 Phone: (845) 897-2221

| REVISION TABLE | | | |
|----------------|-------------------------|------|---------|
| DATE | CHANGES | DATE | CHANGES |
| 10/12/2011 | Converted to GIS format | | |

| SPECIAL DISTRICTS | | | | | | | |
|-------------------|--------|-----------------------------|-----------|--------|--------|------------------------|-----------|
| TYPE | SYMBOL | NAME | ARLIM NO. | TYPE | SYMBOL | NAME | ARLIM NO. |
| LIBRARY | LD | MAMAKATING LIBRARY DISTRICT | LD004 | FIRE | FD | HOWELLS | FD085 |
| FIRE | FD | WARTSBURG JOINT | FD087 | FIRE | FD | WESTBROOKVILLE | FD086 |
| SCHOOL | SCH | PORT JERVIS | 33130 | SCHOOL | SCH | AGRICULTURAL DIST. # 4 | AD004 |
| SCHOOL | SCH | MINISINK VALLEY | 33380 | SCHOOL | SCH | MONTECELLO | 48401 |
| SCHOOL | SCH | BLOOMINGBURG | FD081 | | | | |

| LEGEND | |
|---------------------------|---------------------------|
| STATE OR COUNTY LINE | TAX MAP BLOCK NO. (4) |
| CITY/TOWN OR VILLAGE LINE | FILED PLAN LOT NO. (1) |
| BLOCK LIMIT | FILED PLAN BLOCK NO. (2) |
| SPECIAL DISTRICT LINE | TAX MAP LOT NO. (3) |
| EASEMENT LINE | AREA (From Deed) 13.6A |
| PROPERTY LINE | AREA (Call/Map) 14.2A(C) |
| FILED PLAN LOT LINE | DIMENSION (From Deed) 2.6 |
| PATENT LINE | DIMENSION (Survey) 079 |
| MATCHLINE | STREAM |



TOWN OF MAMAKATING
 SULLIVAN COUNTY, NEW YORK

North American datum 1983, State Plane New York East East Feet

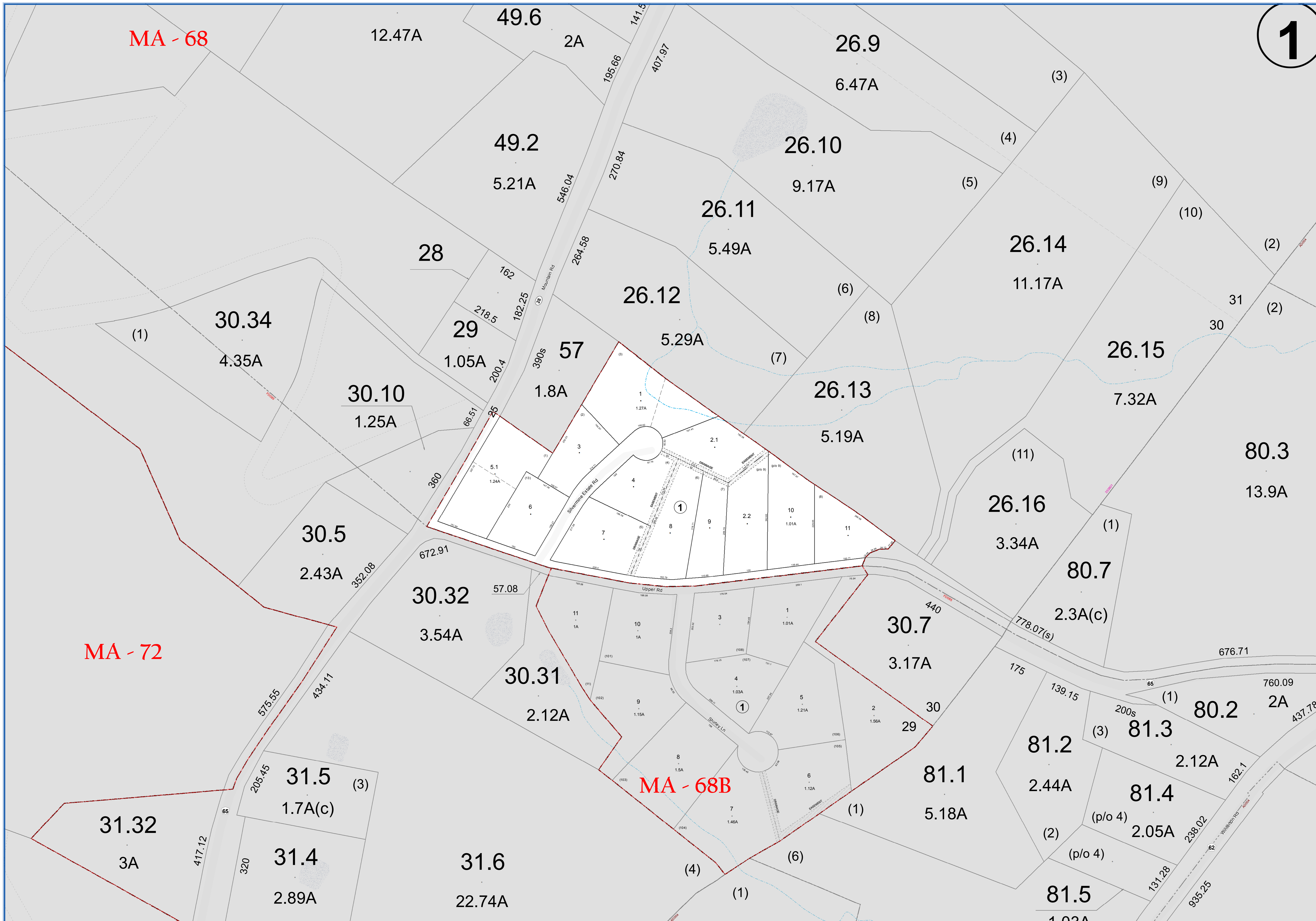
Photo No: 58334, 6-10-1992 Date of Map: 10/28/1996
 Date of Photo: 6/5/1994 Scale: 1" = 400'
 Section No: 67

Current to: 10/17/2018

MA - 68

MA - 72

MA - 68B



SULLIVAN COUNTY
TAX MAP DEPARTMENT

FOR TAX PURPOSES ONLY
NOT TO BE USED FOR CONVEYANCE

LEGEND APPLIES ONLY TO THE
UNSHADED PORTION OF THE MAP

North American Datum 1983, New York East

Owned & Maintained by:
Office of Real Property Services
Sullivan County Government Center
100 North St. Monticello, NY 12701
Phone: (845) 897-2221

| REVISION TABLE | | | |
|----------------|-------------------------|------|---------|
| DATE | CHANGES | DATE | CHANGES |
| 10/12/2011 | Converted to GIS format | | |

| SPECIAL DISTRICTS | | | |
|-------------------|--------|-----------------------------|-----------|
| TYPE | SYMBOL | NAME | ARL/M NO. |
| LIBRARY | LD | MAMAKATING LIBRARY DISTRICT | LD004 |
| SCHOOL | SCH | MINISKY VALLEY | 233601 |
| FIRE | FD | BLOOMINGSBURG | FD081 |
| FIRE | FD | HOWELLS | FD085 |

| LEGEND | |
|---------------------------|--------------------------|
| STATE OR COUNTY LINE | TAX MAP BLOCK NO. (C) |
| CITY/TOWN OR VILLAGE LINE | FILED PLAN LOT NO. (P) |
| BLOCK LIMIT | FILED PLAN BLOCK NO. (B) |
| SPECIAL DISTRICT LINE | TAX MAP LOT NO. (L) |
| EASEMENT LINE | AREA (From Deed) |
| PROPERTY LINE | AREA (Call/Map) |
| FILED PLAN LOT LINE | DIMENSION (From Deed) |
| PATENT LINE | DIMENSION (Search) |
| MATCH LINE | STREAM |



TAX MAP
TOWN OF MAMAKATING
SULLIVAN COUNTY, NEW YORK
North American datum 1983, State Plane New York East Feet

Photo No: 59334.95.6-100.101 Date of Map: 10/28/1996
Date of Photo: 6/5/1994 Scale: 1" = 100'
Section No: 68A

Current to: 10/17/2018



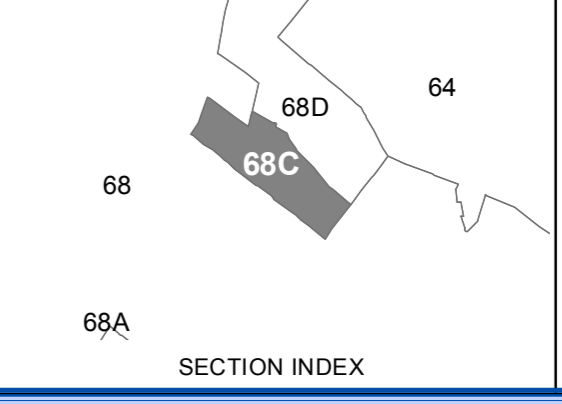
SULLIVAN COUNTY TAX MAP DEPARTMENT
 FOR TAX PURPOSES ONLY
 NOT TO BE USED FOR CONVEYANCE
 LEGEND APPLIES ONLY TO THE UNSHADED PORTION OF THE MAP
 North American Datum 1983, New York East

Sullivan COUNTY CATSKILLS
 Mountains of Opportunity
 Office of Real Property Services
 Sullivan County Government Center
 100 North St. Monticello, NY 12701
 Phone: (845) 897-2221

| REVISION TABLE | | | |
|----------------|-------------------------|------|---------|
| DATE | CHANGES | DATE | CHANGES |
| 10/12/2011 | Converted to GIS format | | |

| SPECIAL DISTRICTS | | | |
|-------------------|--------|-----------------------------|----------|
| TYPE | SYMBOL | NAME | ARLM NO. |
| LIBRARY | LD | MAMAKATING LIBRARY DISTRICT | LD004 |
| AGRICULTURAL | AD | AGRICULTURAL DIST. #4 | AD004 |
| SCHOOL | SCH | PINE BUSHY | 33201 |
| SCHOOL | SCH | MINISINK VALLEY | 33301 |
| FIRE | FD | BLOOMINGBURG | FD081 |

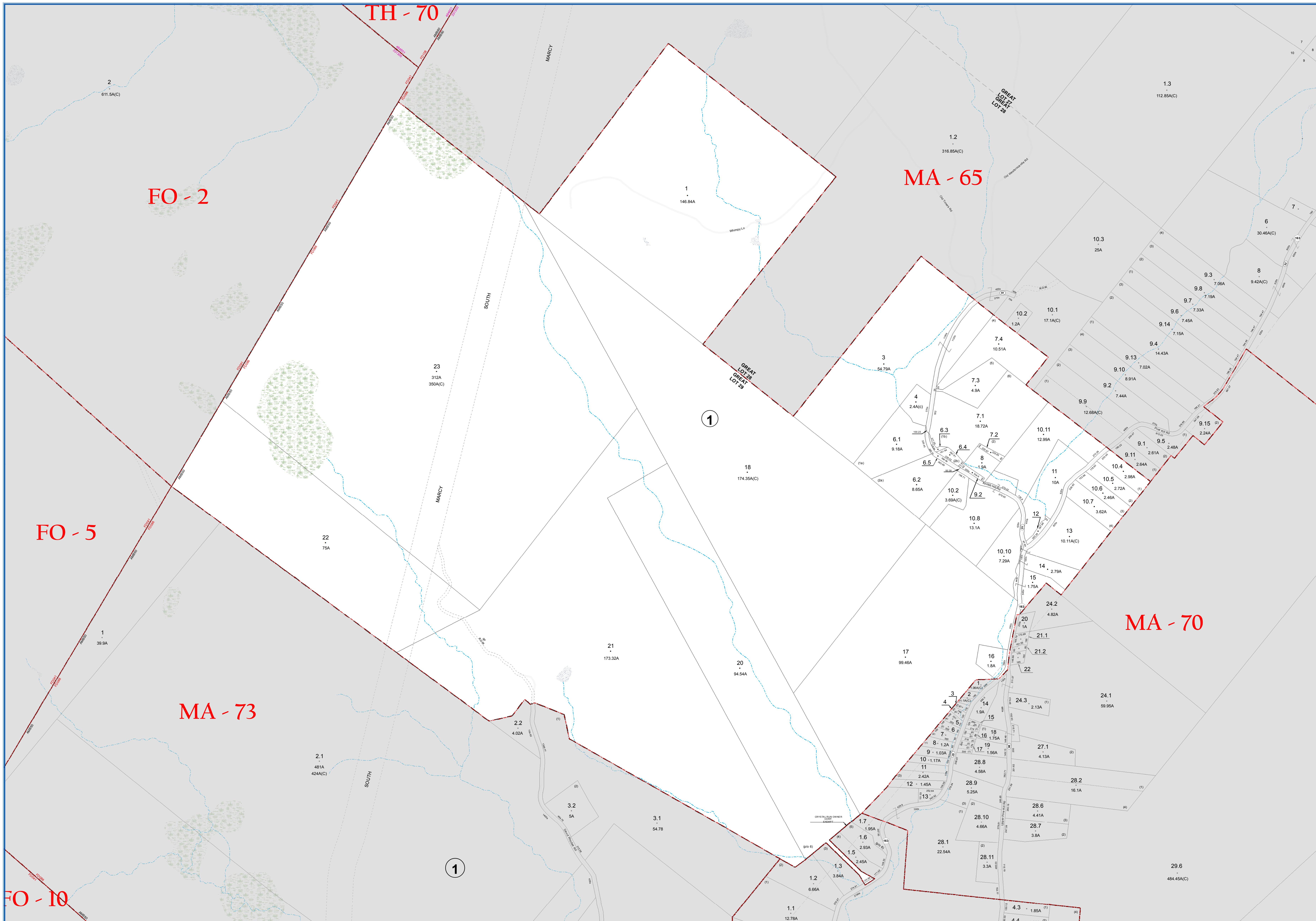
| LEGEND | |
|---------------------------|-----------------------|
| STATE OR COUNTY LINE | TAX MAP BLOCK NO. |
| CITY/TOWN OR VILLAGE LINE | FILED PLAN LOT NO. |
| BLOCK LIMIT | FILED PLAN BLOCK NO. |
| SPECIAL DISTRICT LINE | TAX MAP LOT NO. |
| EASEMENT LINE | AREA (From Deed) |
| PROPERTY LINE | AREA (Calculated) |
| FILED PLAN LINE | DIMENSION (From Deed) |
| PATENT LINE | DIMENSION (Scribed) |
| MATCH LINE | STREAM |



TOWN OF MAMAKATING
 SULLIVAN COUNTY, NEW YORK
 North American datum 1983, State Plane New York East Feet

Photo No: 58334.95.6-100.101 Date of Map: 12/8/1978
 Date of Photo: 6/5/1954 Scale: 1" = 100'
 Section No: 68C

Current to: 10/17/2018



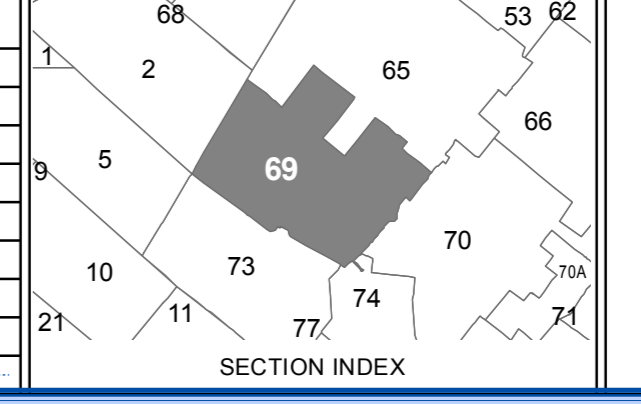
SULLIVAN COUNTY TAX MAP DEPARTMENT
 FOR TAX PURPOSES ONLY
 NOT TO BE USED FOR CONVEYANCE
 LEGEND APPLIES ONLY TO THE UNSHADED PORTION OF THE MAP
 North American Datum 1983, New York East



| REVISION TABLE | | | |
|----------------|--------------------------|------|---------|
| DATE | CHANGES | DATE | CHANGES |
| 5/22/2015 | Combo 69-1-4 into 69-1-5 | | |
| 10/12/2011 | Converted to GIS format | | |

| SPECIAL DISTRICTS | | | |
|-------------------|--------|----------------|----------|
| TYPE | SYMBOL | NAME | ARLM NO. |
| FIRE | FD | WESTBROOKVILLE | FD085 |
| SCHOOL | SCH | PORT JERVIS | 331300 |

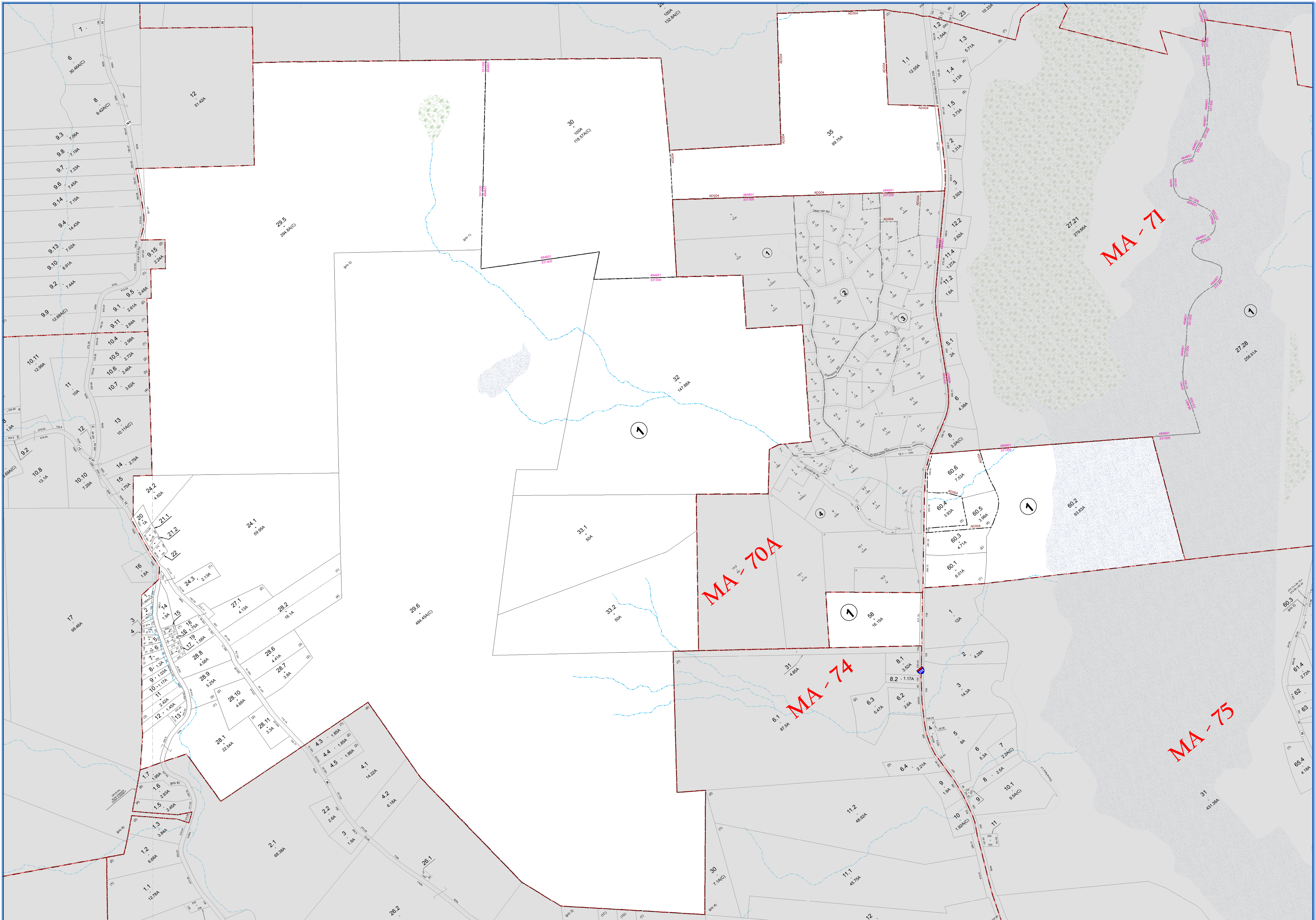
| LEGEND | |
|---------------------------|-----------------------|
| STATE OR COUNTY LINE | TAX MAP BLOCK NO. |
| CITY/TOWN OR VILLAGE LINE | FILED PLAN LOT NO. |
| BLOCK/LINE | FILED PLAN BLOCK NO. |
| SPECIAL DISTRICT LINE | TAX MAP LOT NO. |
| EASEMENT LINE | AREA (From Deed) |
| PROPERTY LINE | AREA (Calculated) |
| FILED PLAN LOT LINE | DIMENSION (From Deed) |
| PATENT LINE | DIMENSION (Searched) |
| MATCH LINE | STREAM |



TOWN OF MAMAKATING
 SULLIVAN COUNTY, NEW YORK
 North American datum 1983, State Plane New York East Feet

Photo No: 58152 Date of Map: 7/5/1989
 Date of Photo: 6/5/1954 Scale: 1" = 400'
 Section No: 69

Current to: 10/17/2018



SULLIVAN COUNTY TAX MAP DEPARTMENT

FOR TAX PURPOSES ONLY
NOT TO BE USED FOR CONVEYANCE

LEGEND APPLIES ONLY TO THE UNSHADED PORTION OF THE MAP

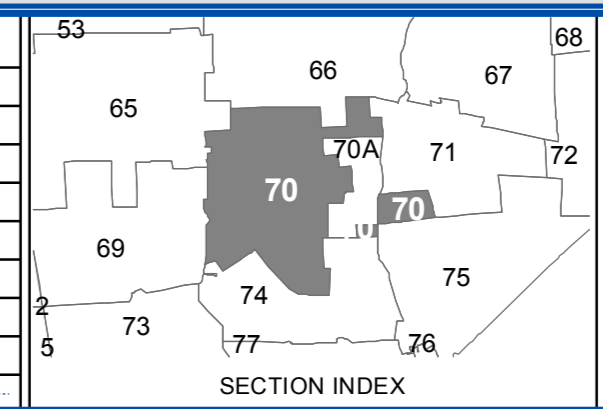
North American Datum 1983, New York East

Owned & Maintained by:
Office of Real Property Services
Sullivan County Government Center
100 North St., Monticello, NY 12701
Phone: (849) 897-2221

| REVISION TABLE | | | |
|----------------|-------------------------------|------|---------|
| DATE | CHANGES | DATE | CHANGES |
| 9/21/2015 | Parcel now void and pro TR 60 | | |
| 10/12/2011 | Converted to GIS format | | |

| SPECIAL DISTRICTS | | | |
|-------------------|--------|-----------------------------|----------|
| TYPE | SYMBOL | NAME | ARLM NO. |
| AGRICULTURAL | AD | AGRICULTURAL DIST. # 4 | AD004 |
| LIBRARY | LD | MAMAKATING LIBRARY DISTRICT | LD004 |
| FIRE | FD | WESTBROOKVILLE | FD006 |
| SCHOOL | SCH | PORT JERVIS | 331300 |
| SCHOOL | SCH | MONTICELLO | 484601 |

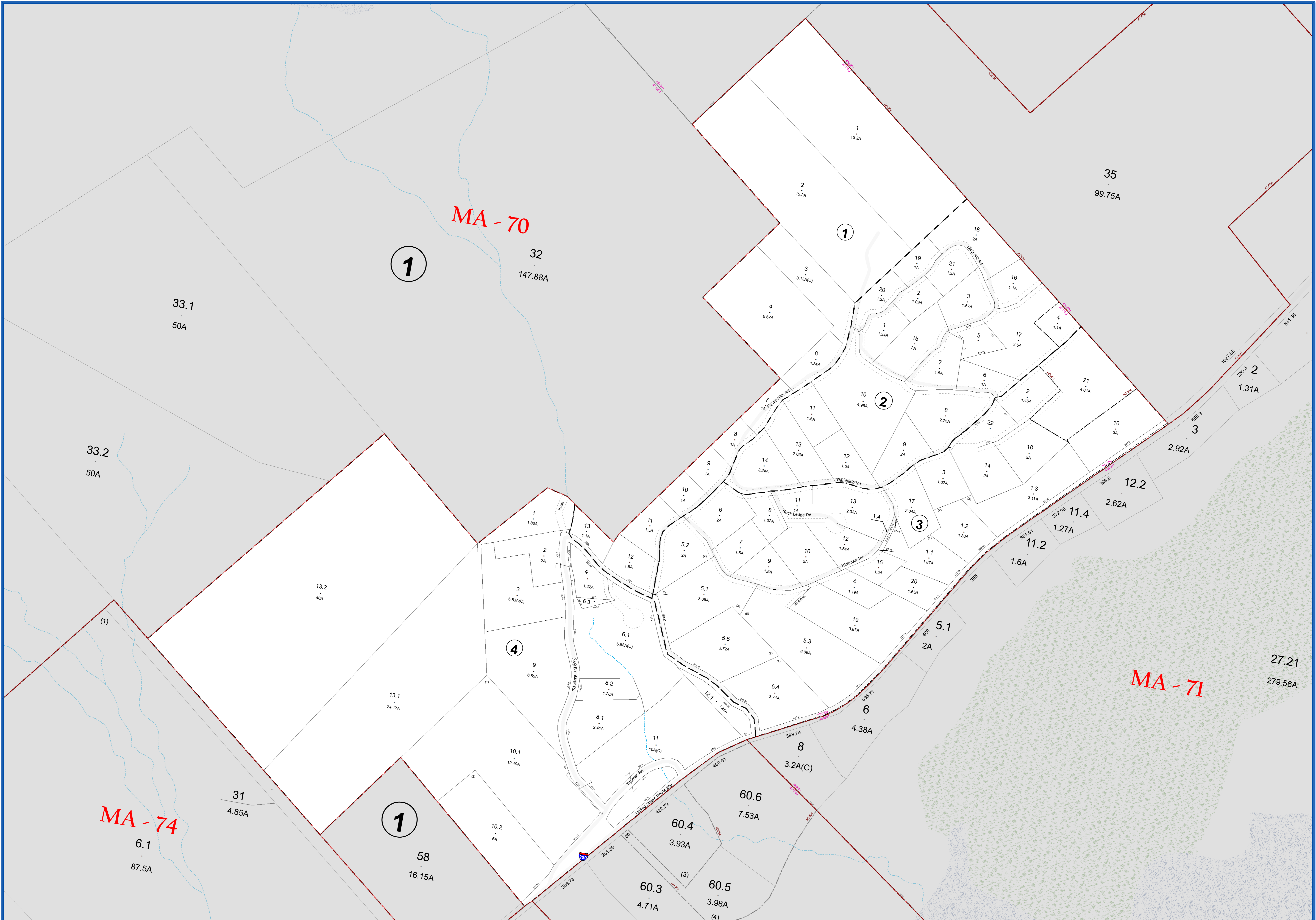
| LEGEND | | | |
|---------------------------|-----------------------|----------|-----|
| STATE OR COUNTY LINE | TAX MAP BLOCK NO. | | |
| CITY/TOWN OR VILLAGE LINE | FILED PLAN LOT NO. | | (1) |
| BLOCK LIMIT | FILED PLAN BLOCK NO. | | (2) |
| SPECIAL DISTRICT LINE | TAX MAP LOT NO. | | (3) |
| EASEMENT LINE | AREA (From Deed) | 13.6A | |
| PROPERTY LINE | AREA (Calculated) | 14.2A(C) | |
| FILED PLAN LOT LINE | DIMENSION (From Deed) | 2.6 | |
| PATENT LINE | DIMENSION (Searched) | 079 | |
| MATCH LINE | STREAM | | |



TAX MAP
TOWN OF MAMAKATING
SULLIVAN COUNTY, NEW YORK
North American datum 1983, State Plane New York East Feet

Photo No: 58192.93 Date of Map: 8/5/2004
Date of Photo: 6/5/1994 Scale: 1" = 400'
Section No: 70

Current to: 10/17/2018



SULLIVAN COUNTY TAX MAP DEPARTMENT
 FOR TAX PURPOSES ONLY
 NOT TO BE USED FOR CONVEYANCE

LEGEND APPLIES ONLY TO THE UNSHADED PORTION OF THE MAP

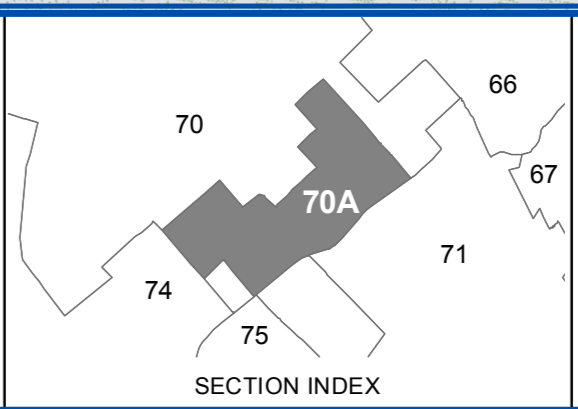
North American Datum 1983, New York East

Office of Real Property Services
 Sullivan County Government Center
 100 North St. Monticello, NY 12701
 Phone: (845) 837-2221

| REVISION TABLE | | | |
|----------------|-------------------------|------|---------|
| DATE | CHANGES | DATE | CHANGES |
| 10/12/2011 | Converted to GIS format | | |

| SPECIAL DISTRICTS | | | |
|-------------------|--------|-----------------------------|-----------|
| TYPE | SYMBOL | NAME | ARLID NO. |
| FIRE | FD | WESTBROOKVILLE | FD085 |
| SCHOOL | SCH | PORT JERVIS | 331580 |
| AGRICULTURAL | AD | AGRICULTURAL DIST. # 4 | AD004 |
| LIBRARY | LD | MAMAKATING LIBRARY DISTRICT | LD004 |
| SCHOOL | SCH | MONTICELLO | 484601 |

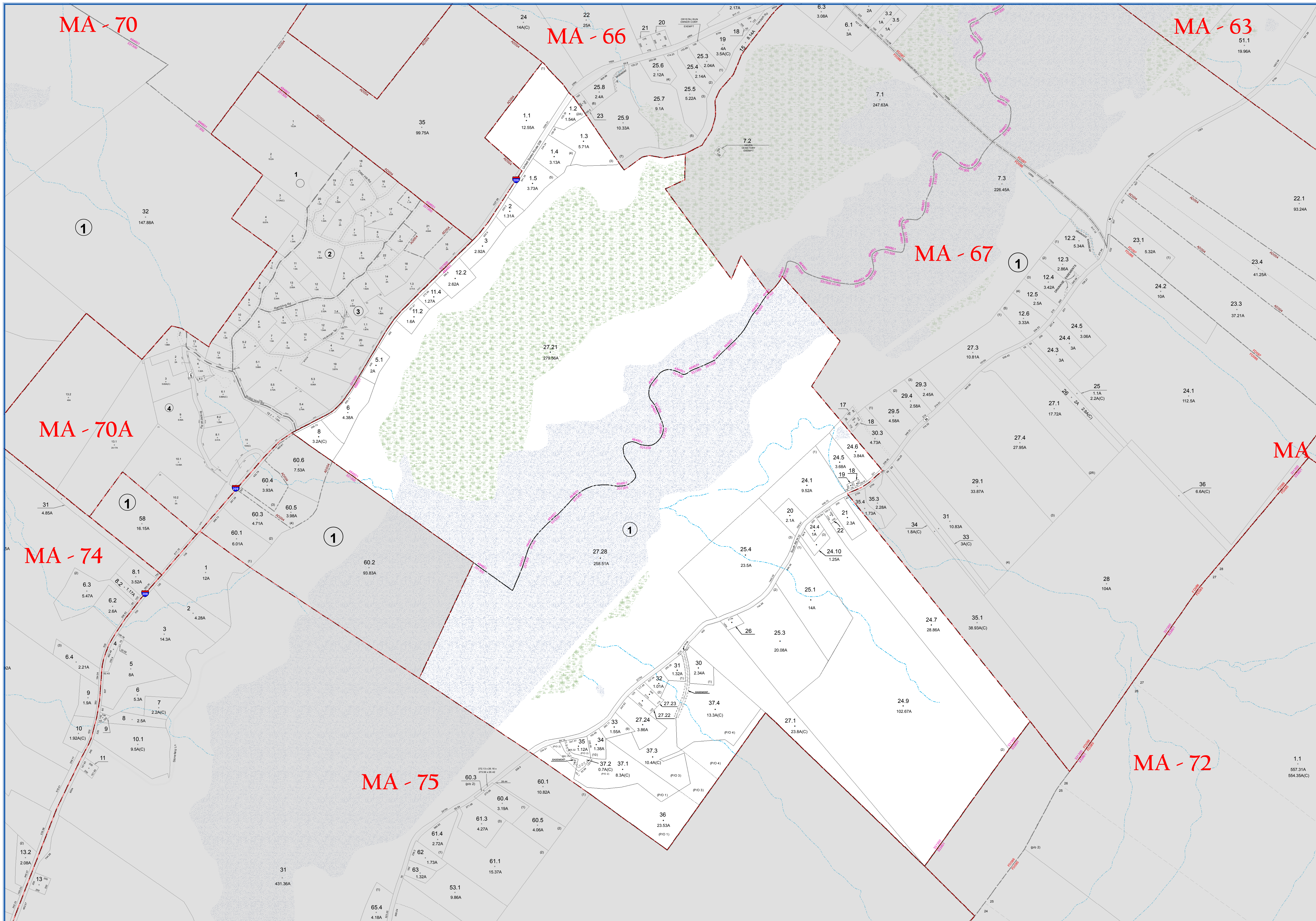
| LEGEND | | | |
|---------------------------|-----------------------|-----------------------|----------------------|
| STATE OR COUNTY LINE | TAX MAP BLOCK NO. | FILED PLAN LOT NO. | FILED PLAN BLOCK NO. |
| CITY/TOWN OR VILLAGE LINE | FILED PLAN BLOCK NO. | TAX MAP LOT NO. | AREA (CALCULATED) |
| BLOCK/LINE | AREA (FROM DEED) | AREA (CALCULATED) | AREA (CALCULATED) |
| SPECIAL DISTRICT LINE | AREA (FROM DEED) | DIMENSION (FROM DEED) | DIMENSION (SCALED) |
| EASEMENT LINE | DIMENSION (FROM DEED) | DIMENSION (SCALED) | STREAM |
| PROPERTY LINE | DIMENSION (FROM DEED) | DIMENSION (SCALED) | |
| FILED PLAN LOT LINE | DIMENSION (FROM DEED) | DIMENSION (SCALED) | |
| PATENT LINE | DIMENSION (FROM DEED) | DIMENSION (SCALED) | |
| MATCH LINE | DIMENSION (FROM DEED) | DIMENSION (SCALED) | |



TOWN OF MAMAKATING
 SULLIVAN COUNTY, NEW YORK
 North American datum 1983, State Plane New York East Feet

Photo No: 58152.93 Date of Map: 12/28/1996
 Date of Photo: 6/5/1994 Scale: 1" = 200'
 Section No: 70A

Current to: 10/17/2018



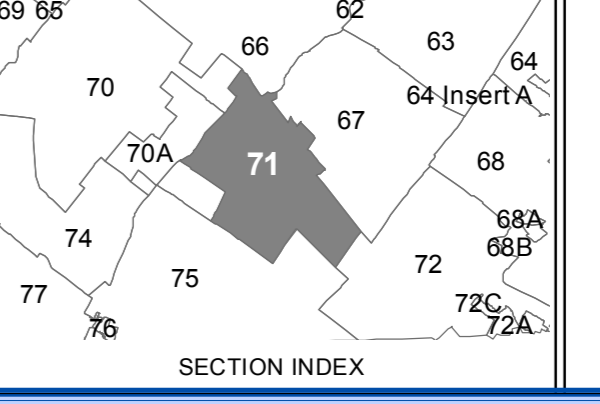
SULLIVAN COUNTY TAX MAP DEPARTMENT
 FOR TAX PURPOSES ONLY
 NOT TO BE USED FOR CONVEYANCE
 LEGEND APPLIES ONLY TO THE UNSHADED PORTION OF THE MAP
 North American Datum 1983, New York East



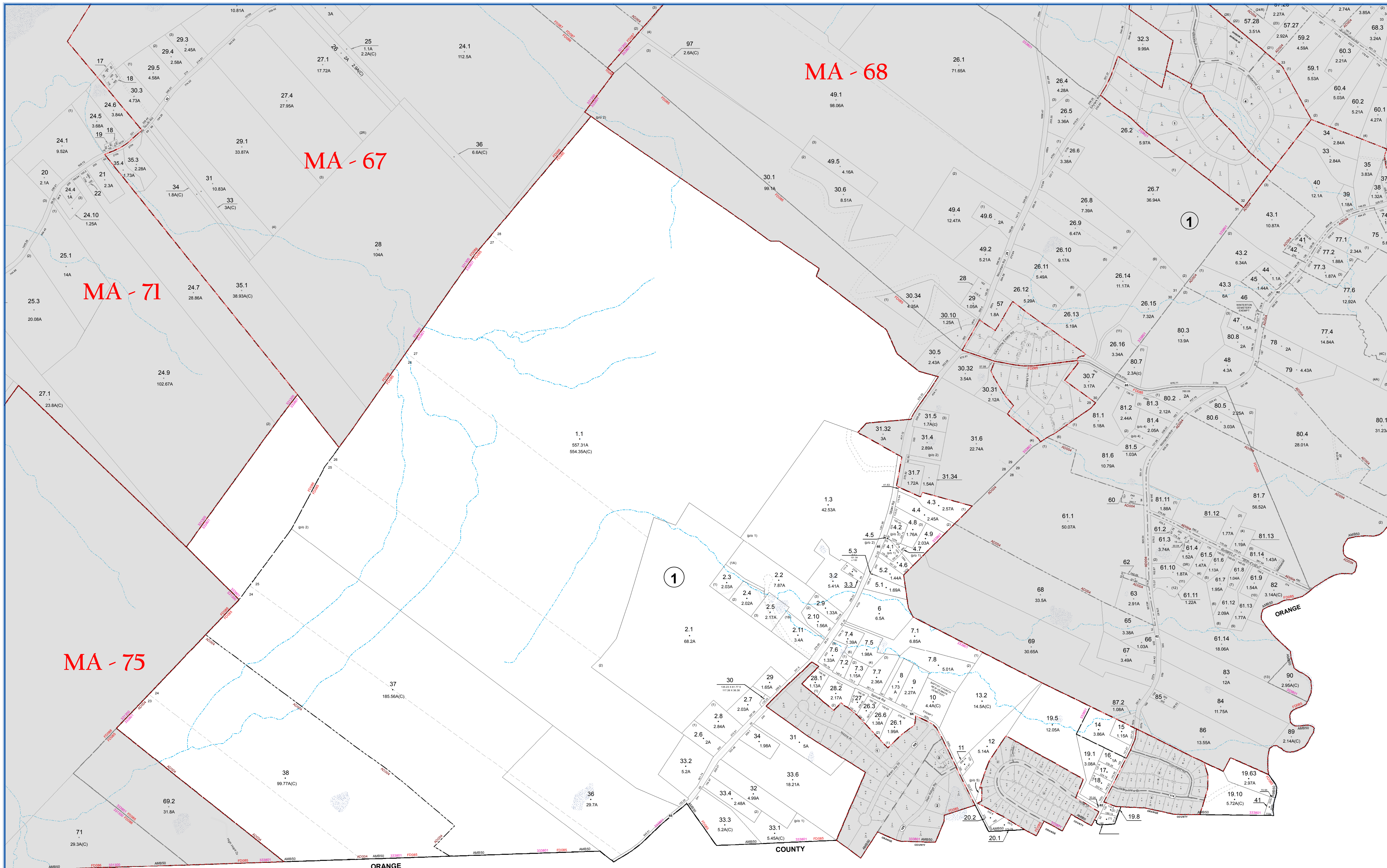
| REVISION TABLE | | | |
|----------------|---|------|---------|
| DATE | CHANGES | DATE | CHANGES |
| 10/10/2017 | 71-1-25.1 now subdivided into 71-1-25.1, 25.3, 25.4 | | |
| 4/7/2016 | Unconform 71-1-35, 36, 37 into 37-1, 37-4 | | |
| 8/28/2012 | Combine 71-1-35 & 36 with 37 | | |
| 8/28/2012 | Subdivide 71-1-37 | | |
| 10/12/2011 | Converted to GIS format | | |

| SPECIAL DISTRICTS | | | |
|-------------------|--------|-----------------------------|----------|
| TYPE | SYMBOL | NAME | ARLM NO. |
| LIBRARY | LD | MAMAKATING LIBRARY DISTRICT | LD004 |
| FIRE | FD | WESTBROOKVILLE | FD006 |
| SCHOOL | SCH | FORT JERVIS | 33130 |
| SCHOOL | SCH | AGRICULTURAL DIST # 4 | AD004 |
| SCHOOL | SCH | MINISINK VALLEY | 333801 |
| SCHOOL | SCH | MONTECELLO | 484601 |

| LEGEND | | | |
|---------------------------|-----------------------|----------|--|
| STATE OR COUNTY LINE | TAX MAP BLOCK NO. | | |
| CITY/TOWN OR VILLAGE LINE | FILED PLAN LOT NO. | | |
| BLOCK LIMIT | FILED PLAN BLOCK NO. | | |
| SPECIAL DISTRICT LINE | TAX MAP LOT NO. | | |
| EASEMENT LINE | AREA (From Deed) | 13.6A | |
| PROPERTY LINE | AREA (Call/Map) | 14.2A(C) | |
| FILED PLAN LOT LINE | DIMENSION (From Deed) | 2.6 | |
| PATENT LINE | DIMENSION (Scared) | 079 | |
| MATCHLINE | STREAM | | |



TAX MAP
TOWN OF MAMAKATING
 SULLIVAN COUNTY, NEW YORK
 North American datum 1983, State Plane New York East Feet
 Photo No: 5829394-6-101,102 Date of Map: 10/28/1996
 Date of Photo: 6/5/1994 Scale: 1" = 400'
 Section No: 71
 Current to: 10/17/2018



SULLIVAN COUNTY TAX MAP DEPARTMENT
 FOR TAX PURPOSES ONLY
 NOT TO BE USED FOR CONVEYANCE

LEGEND APPLIES ONLY TO THE UNSHADED PORTION OF THE MAP

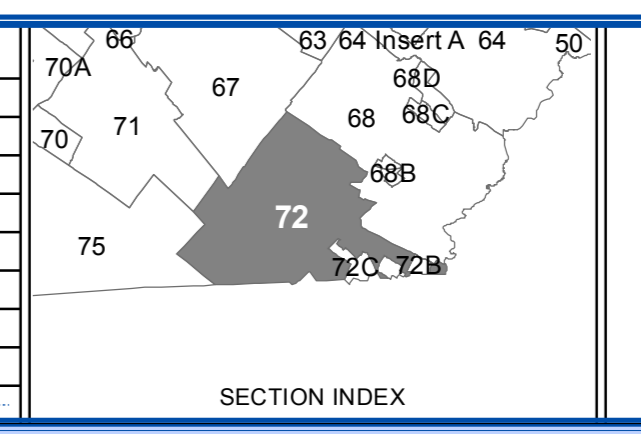
North American Datum 1983, New York East



| REVISION TABLE | | | |
|----------------|-------------------------|------|---------|
| DATE | CHANGES | DATE | CHANGES |
| 10/12/2011 | Converted to GIS format | | |

| SPECIAL DISTRICTS | | | |
|-------------------|--------|-----------------------------|----------|
| TYPE | SYMBOL | NAME | ARLM NO. |
| AGRICULTURAL | AD | AGRICULTURAL DIST. # 4 | AD004 |
| LIBRARY | LD | MAMAKATING LIBRARY DISTRICT | LD004 |
| FIRE | FD | HONELLS | FD085 |
| SCHOOL | SCH | MINISINK VALLEY | 33301 |
| FIRE | FD | WESTBROOKVILLE | FD086 |
| SCHOOL | SCH | PINE BUSH | 33201 |
| SCHOOL | SCH | PORT JERVIS | 33130 |

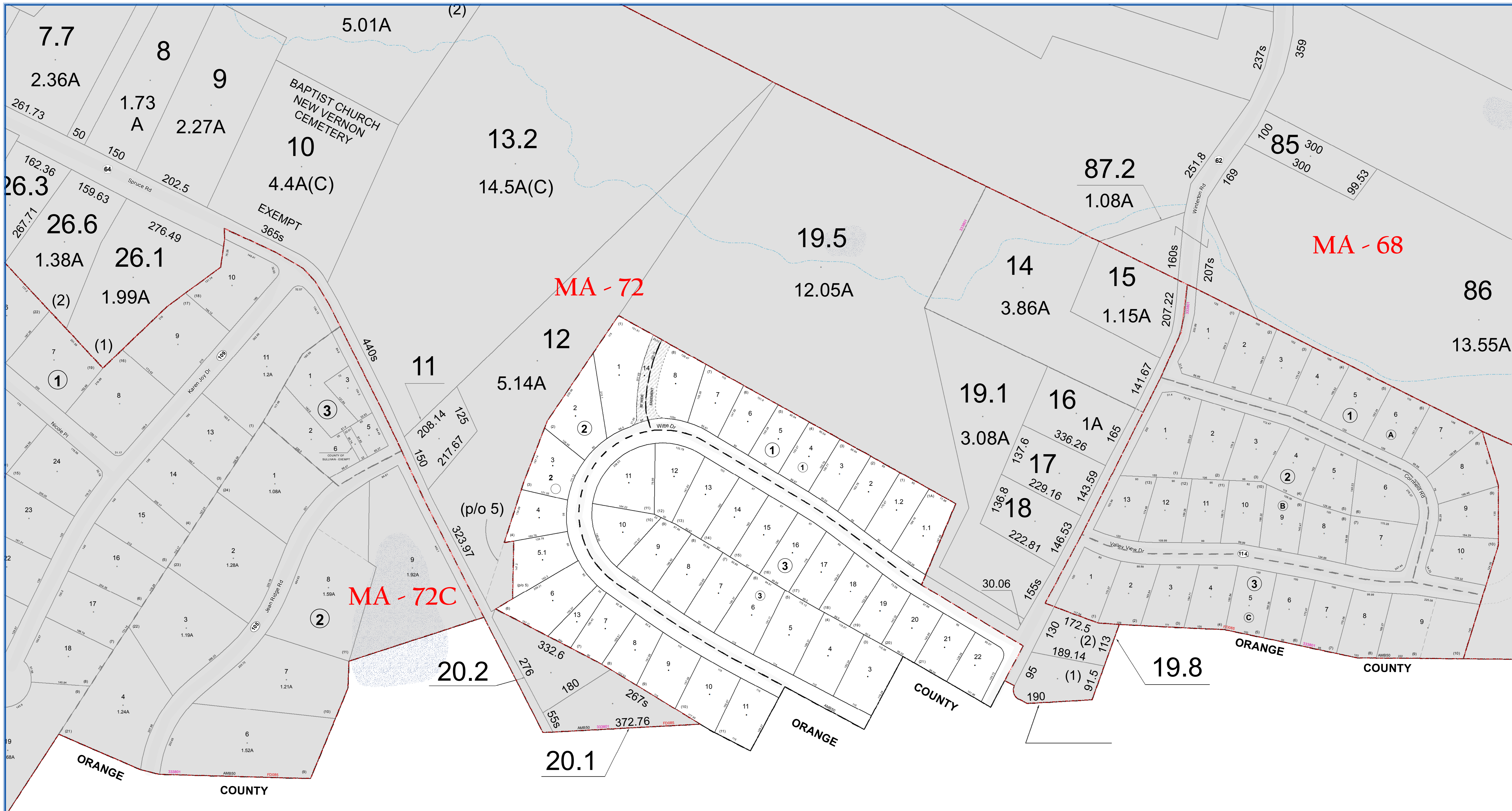
| LEGEND | |
|---------------------------|-----------------------|
| STATE OR COUNTY LINE | TAX MAP BLOCK NO. |
| CITY/TOWN OR VILLAGE LINE | FILED PLAN LOT NO. |
| BLOCK/BURT | FILED PLAN BLOCK NO. |
| SPECIAL DISTRICT LINE | TAX MAP LOT NO. |
| EASEMENT LINE | AREA (From Deed) |
| PROPERTY LINE | AREA (Calculated) |
| FILED PLAN LOT LINE | DIMENSION (From Deed) |
| PATENT LINE | DIMENSION (Searched) |
| MATCH LINE | STREAM |



TOWN OF MAMAKATING
 SULLIVAN COUNTY, NEW YORK
 North American datum 1983, State Plane New York East Feet

Photo No: 5833495 Date of Map: 5/20/2008
 Date of Photo: 6/5/1954 Scale: 1" = 400'
 Section No: 72

Current to: 10/17/2018



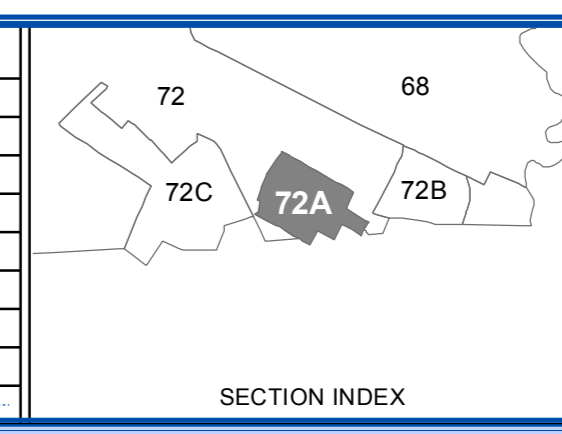
SULLIVAN COUNTY TAX MAP DEPARTMENT
 FOR TAX PURPOSES ONLY
 NOT TO BE USED FOR CONVEYANCE
 LEGEND APPLIES ONLY TO THE UNSHADED PORTION OF THE MAP
 North American Datum 1983, New York East



| REVISION TABLE | | | |
|----------------|-------------------------|------|---------|
| DATE | CHANGES | DATE | CHANGES |
| 10/12/2011 | Converted to GIS format | | |

| SPECIAL DISTRICTS | | | |
|-------------------|--------|-----------------------------|----------|
| TYPE | SYMBOL | NAME | ARLM NO. |
| FIRE | FD | HOWELLS | FD085 |
| SCHOOL | SCH | MINISINK VALLEY | 333651 |
| LIBRARY | LD | MAMAKATING LIBRARY DISTRICT | LD004 |

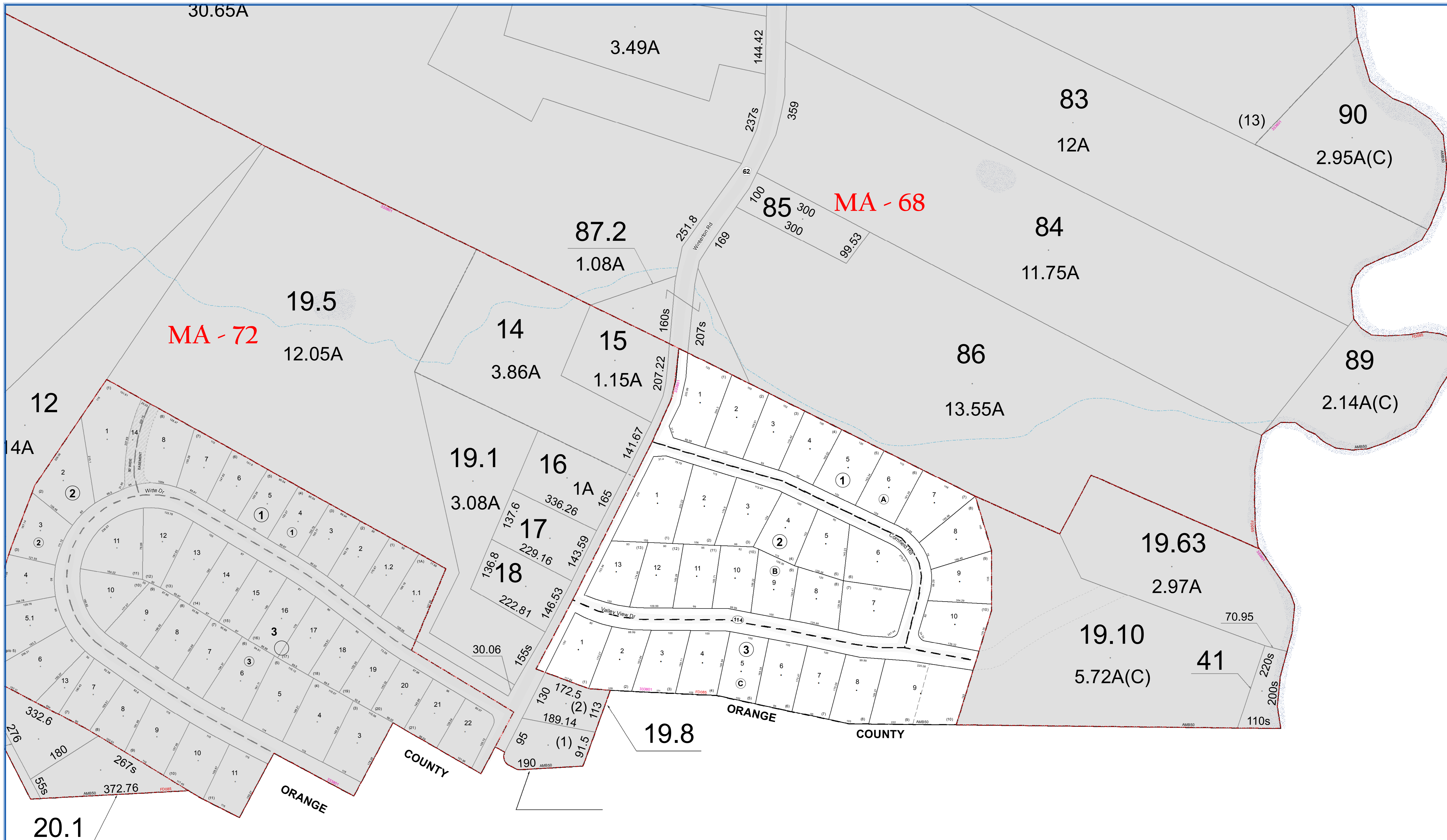
| LEGEND | |
|---------------------------|--------------------------|
| STATE OR COUNTY LINE | TAX MAP BLOCK NO. (4) |
| CITY/TOWN OR VILLAGE LINE | FILED PLAN LOT NO. (9) |
| BLOCK LIMIT | FILED PLAN BLOCK NO. (6) |
| SPECIAL DISTRICT LINE | TAX MAP LOT NO. (2) |
| EASEMENT LINE | AREA (From Deed) |
| PROPERTY LINE | AREA (Calculated) |
| FILED PLAN LOT LINE | DIMENSION (From Deed) |
| PATENT LINE | DIMENSION (Sched) |
| MATCH LINE | STREAM |



TOWN OF MAMAKATING
 SULLIVAN COUNTY, NEW YORK
 North American datum 1983, State Plane New York East Feet

Photo No: 5833435 Date of Map: 10/28/1998
 Date of Photo: 6/5/1994 Scale: 1" = 100'
 Section No: 72A

Current to: 10/17/2018



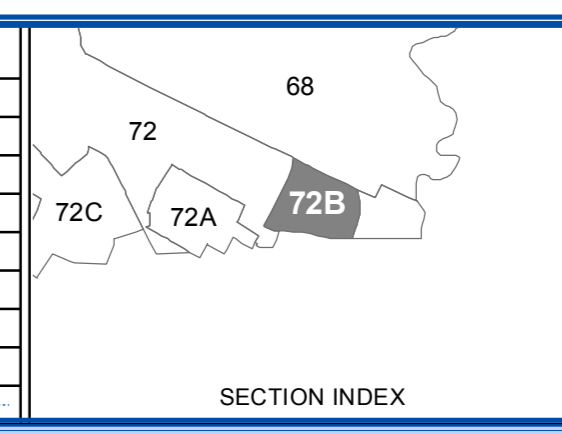
**SULLIVAN COUNTY
TAX MAP DEPARTMENT**
FOR TAX PURPOSES ONLY
NOT TO BE USED FOR CONVEYANCE
LEGEND APPLIES ONLY TO THE
UNSHADED PORTION OF THE MAP
North American Datum 1983, New York East



| REVISION TABLE | | | |
|----------------|-------------------------|------|---------|
| DATE | CHANGES | DATE | CHANGES |
| 10/12/2011 | Converted to GIS format | | |

| SPECIAL DISTRICTS | | | |
|-------------------|--------|-----------------------------|----------|
| TYPE | SYMBOL | NAME | ARLM NO. |
| FIRE | FD | HOWELLS | FD085 |
| SCHOOL | SCH | MINISINK VALLEY | 333651 |
| SCHOOL | SCH | PINE BUSH | 332011 |
| LIBRARY | LD | MAMAKATING LIBRARY DISTRICT | LD004 |

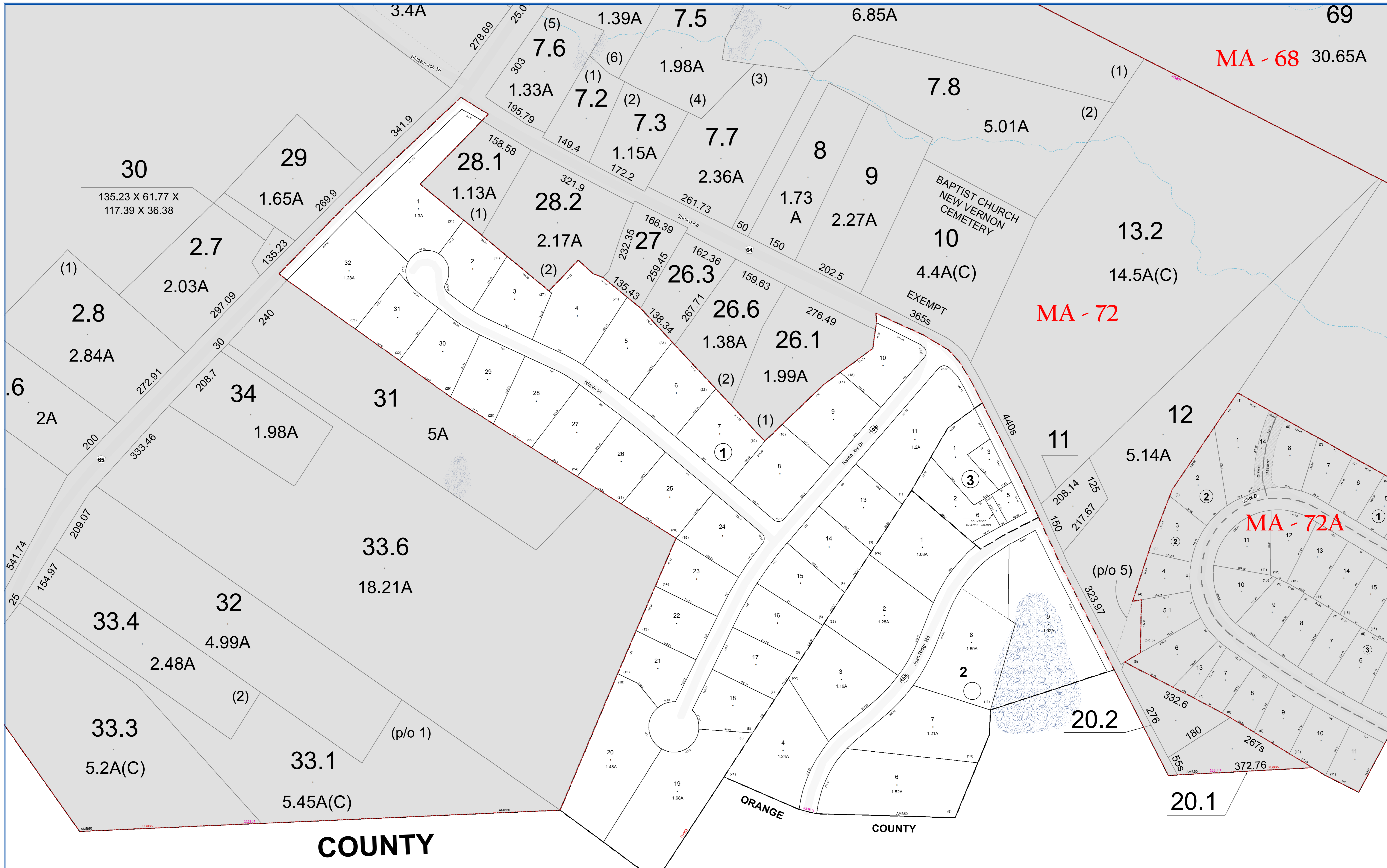
| LEGEND | |
|---------------------------|----------------------------|
| STATE OR COUNTY LINE | TAX MAP BLOCK NO. (4) |
| CITY/TOWN OR VILLAGE LINE | FILED PLAN LOT NO. (9) |
| BLOCK LIMIT | FILED PLAN BLOCK NO. (10) |
| SPECIAL DISTRICT LINE | TAX MAP LOT NO. (11) |
| EASEMENT LINE | AREA (From Deed) 13.6A |
| PROPERTY LINE | AREA (Calculated) 14.2A(C) |
| FILED PLAN LOT LINE | DIMENSION (From Deed) 2.6 |
| PATENT LINE | DIMENSION (Source) 079 |
| MATCH LINE | STREAM |



TOWN OF MAMAKATING
SULLIVAN COUNTY, NEW YORK
North American datum 1983, State Plane New York East Feet

Photo No: 58334.95 Date of Map: 12/18/1974
Date of Photo: 6/5/1954 Scale: 1" = 100'
Section No: 72B

Current to: 10/17/2018



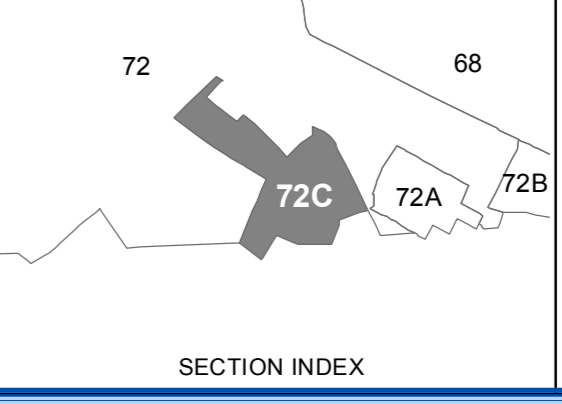
SULLIVAN COUNTY TAX MAP DEPARTMENT
 FOR TAX PURPOSES ONLY
 NOT TO BE USED FOR CONVEYANCE
 LEGEND APPLIES ONLY TO THE UNSHADED PORTION OF THE MAP
 North American Datum 1983, New York East



| REVISION TABLE | | | |
|----------------|-------------------------|------|---------|
| DATE | CHANGES | DATE | CHANGES |
| 10/12/2011 | Converted to GIS format | | |

| SPECIAL DISTRICTS | | | |
|-------------------|--------|-----------------------------|----------|
| TYPE | SYMBOL | NAME | ARLM NO. |
| FIRE | FD | HOWELLS | FD085 |
| SCHOOL | SCH | MINISINK VALLEY | 333661 |
| LIBRARY | LD | MAMAKATING LIBRARY DISTRICT | LD004 |

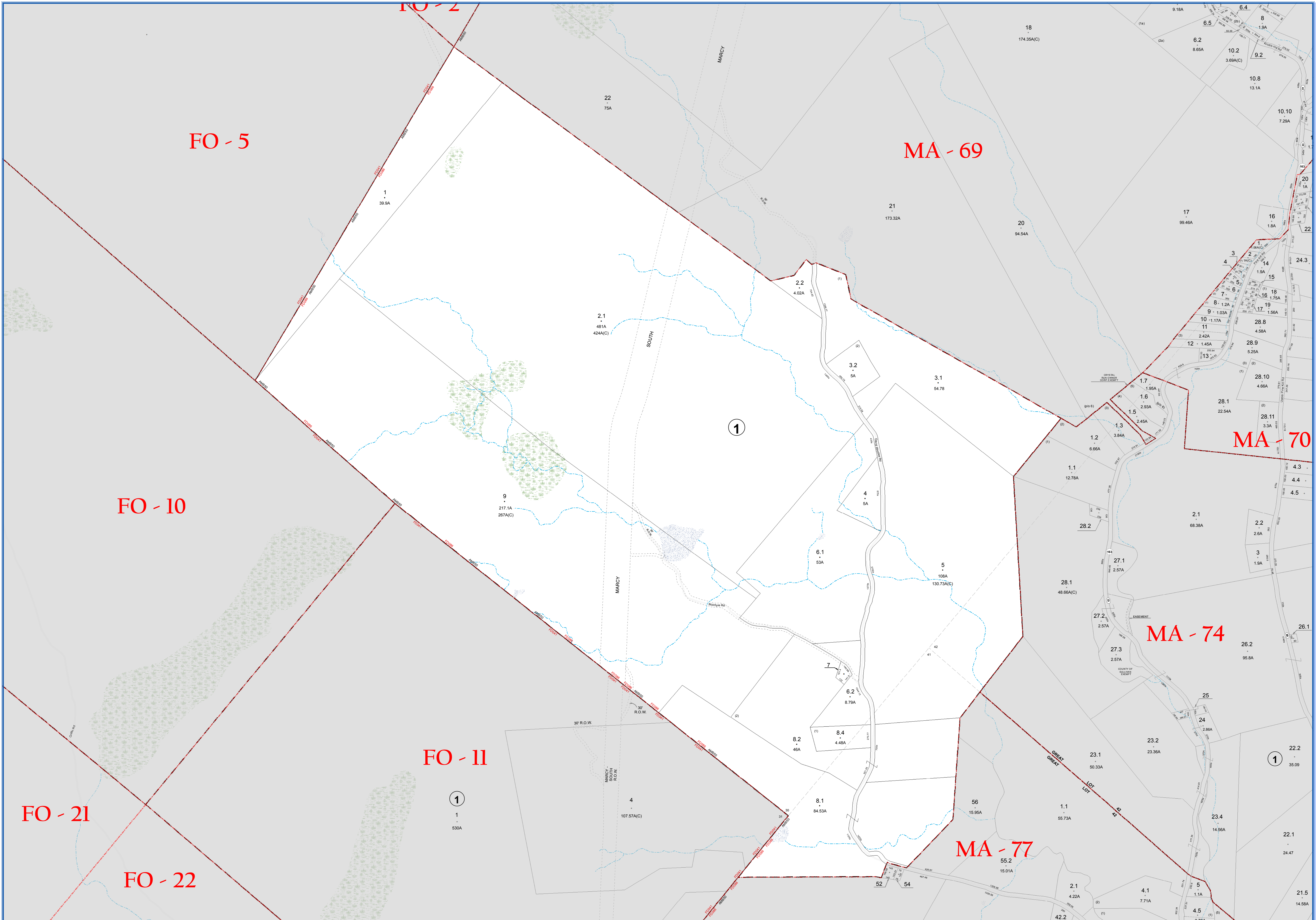
| LEGEND | |
|---------------------------|--------------------------|
| STATE OR COUNTY LINE | TAX MAP BLOCK NO. (4) |
| CITY/TOWN OR VILLAGE LINE | FILED PLAN LOT NO. (1) |
| BLOCK LIMIT | FILED PLAN BLOCK NO. (2) |
| SPECIAL DISTRICT LINE | TAX MAP LOT NO. (3) |
| EASEMENT LINE | AREA (From Deed) |
| PROPERTY LINE | AREA (Calculated) |
| FILED PLAN LOT LINE | DIMENSION (From Deed) |
| PATENT LINE | DIMENSION (Survey) |
| MATCH LINE | STREAM |



TOWN OF MAMAKATING
 SULLIVAN COUNTY, NEW YORK
 North American datum 1983, State Plane New York East Feet

Photo No: 5833435 Date of Map: 2/24/1978
 Date of Photo: 6/5/1954 Scale: 1" = 100'
 Section No: 72C

Current to: 10/17/2018



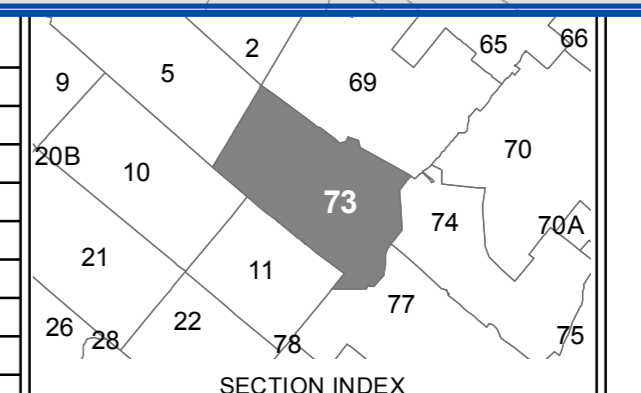
**SULLIVAN COUNTY
TAX MAP DEPARTMENT**
FOR TAX PURPOSES ONLY
NOT TO BE USED FOR CONVEYANCE
LEGEND APPLIES ONLY TO THE
UNSHADED PORTION OF THE MAP
North American Datum 1983, New York East



| REVISION TABLE | | | |
|----------------|------------------------------|------|---------|
| DATE | CHANGES | DATE | CHANGES |
| 11/9/2016 | Combo of 73-1-9 with 73-1-10 | | |
| 11/9/2016 | Combo of 73-1-8 with 73-1-10 | | |
| 10/12/11 | Converted to GIS format | | |

| SPECIAL DISTRICTS | | | |
|-------------------|--------|------------------|----------|
| TYPE | SYMBOL | NAME | ARLM NO. |
| FIRE | FD | WESTBROOKVILLE | FD085 |
| SCHOOL | SCH | PORT JERVISVILLE | 331300 |

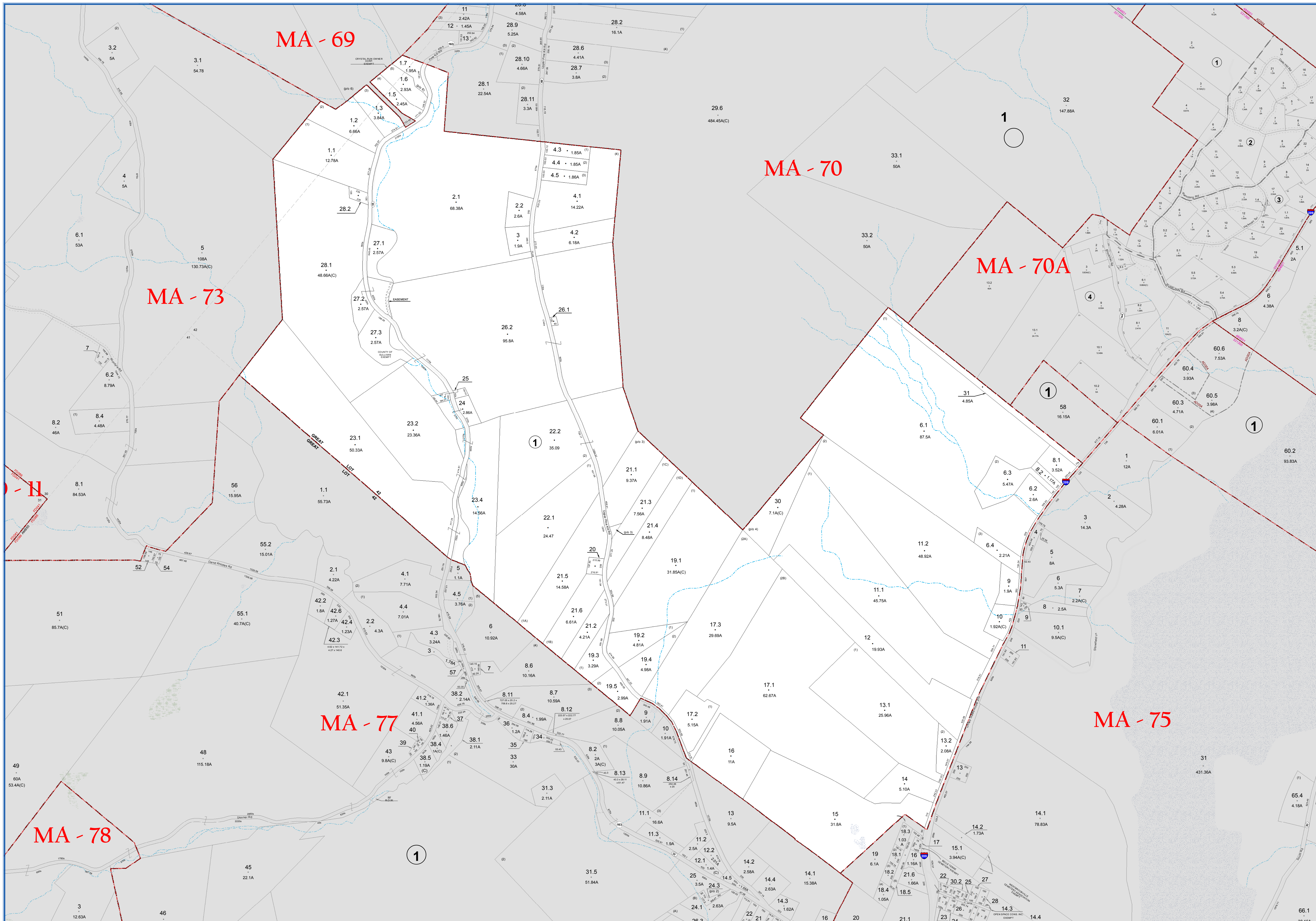
| LEGEND | |
|---------------------------|-----------------------|
| STATE OR COUNTY LINE | TAX MAP BLOCK NO. |
| CITY/TOWN OR VILLAGE LINE | FILED PLAN LOT NO. |
| BLOCK LIMIT | FILED PLAN BLOCK NO. |
| SPECIAL DISTRICT LINE | TAX MAP LOT NO. |
| EASEMENT LINE | AREA (From Deed) |
| PROPERTY LINE | AREA (Calculated) |
| FILED PLAN LOT LINE | DIMENSION (From Deed) |
| PATENT LINE | DIMENSION (Scanned) |
| MATCH LINE | STREAM |



TOWN OF MAMAKATING
SULLIVAN COUNTY, NEW YORK
North American datum 1983, State Plane New York East Feet

Photo No: 58152 Date of Map: 10/28/1996
Date of Photo: 6/5/1954 Scale: 1" = 400'
Section No: 73

Current to: 10/17/2018



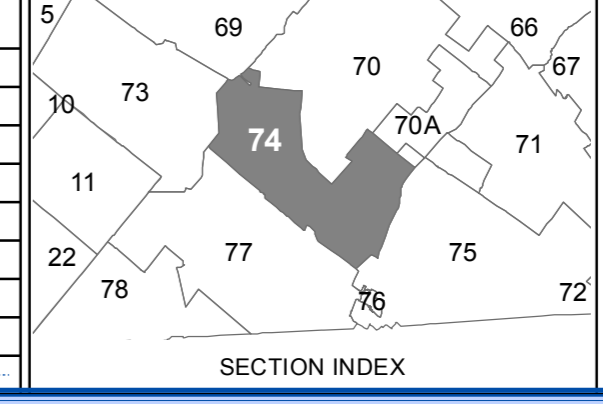
SULLIVAN COUNTY TAX MAP DEPARTMENT
 FOR TAX PURPOSES ONLY
 NOT TO BE USED FOR CONVEYANCE
 LEGEND APPLIES ONLY TO THE UNSHADED PORTION OF THE MAP
 North American Datum 1983, New York East



| REVISION TABLE | | | |
|----------------|--|------|---------|
| DATE | CHANGES | DATE | CHANGES |
| 11/6/2017 | Subdivision of 74-1-22 into 74-1-22.1 & 22.2 | | |
| 10/12/2011 | Converted to GIS format | | |

| SPECIAL DISTRICTS | | | |
|-------------------|--------|------------------|-----------|
| TYPE | SYMBOL | NAME | ARLID NO. |
| FIRE | FD | WESTBROOKVILLE | FD086 |
| SCHOOL | SCH | PORT JERVISVILLE | 331300 |

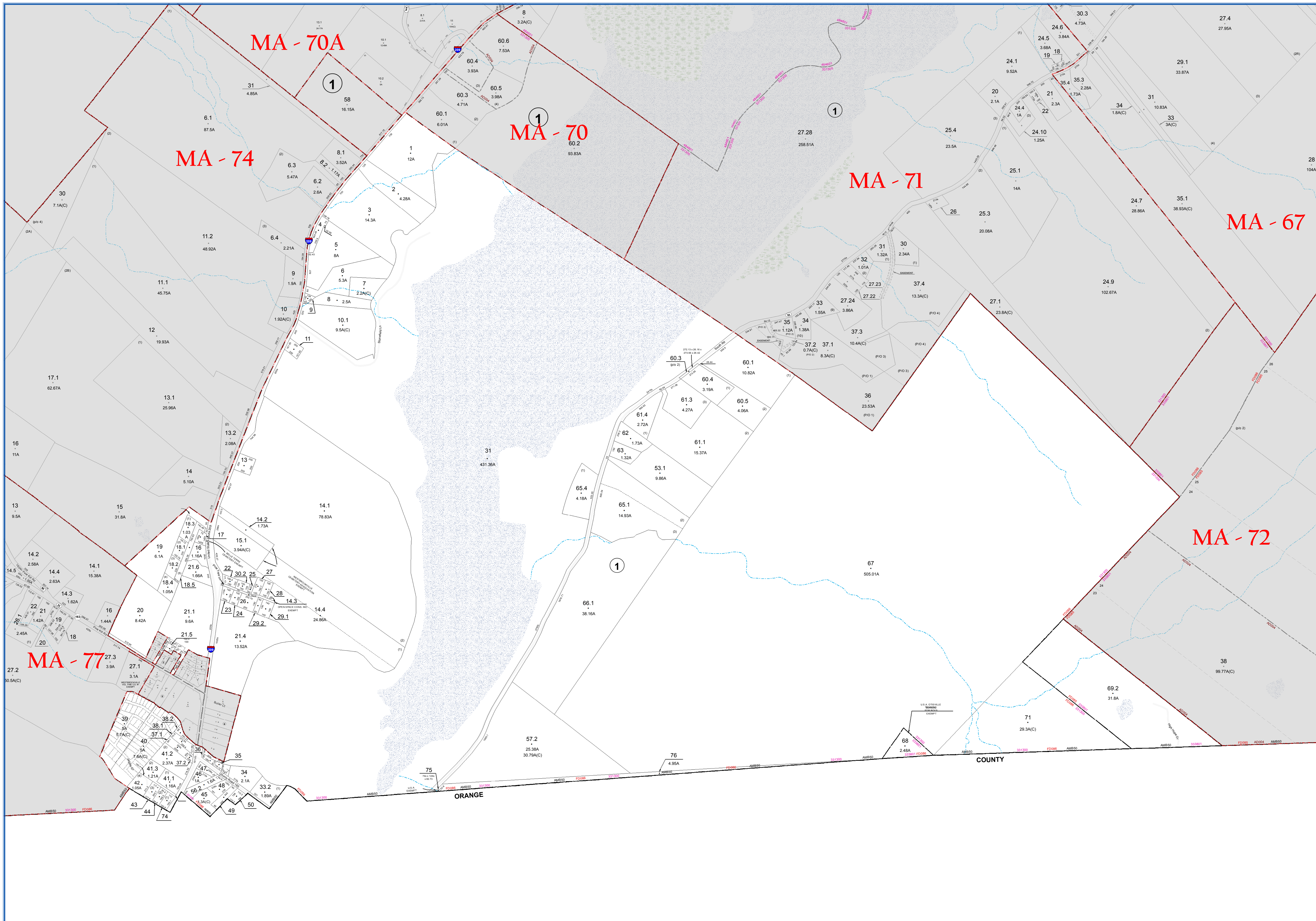
| LEGEND | |
|---------------------------|-----------------------|
| STATE OR COUNTY LINE | TAX MAP BLOCK NO. |
| CITY/TOWN OR VILLAGE LINE | FILED PLAN LOT NO. |
| BLOCK/BURT | FILED PLAN BLOCK NO. |
| SPECIAL DISTRICT LINE | TAX MAP LOT NO. |
| EASEMENT LINE | AREA (From Deed) |
| PROPERTY LINE | AREA (Calculated) |
| FILED PLAN LOT LINE | AREA (From Deed) |
| PATENT LINE | DIMENSION (From Deed) |
| MATCH LINE | DIMENSION (From Deed) |
| | STREAM |



TOWN OF MAMAKATING
 SULLIVAN COUNTY, NEW YORK
 North American datum 1983, State Plane New York East Feet

Photo No: 58152.93 Date of Map: 10/28/1996
 Date of Photo: 6/5/1994 Scale: 1" = 400'
 Section No: 74

Current to: 10/17/2018



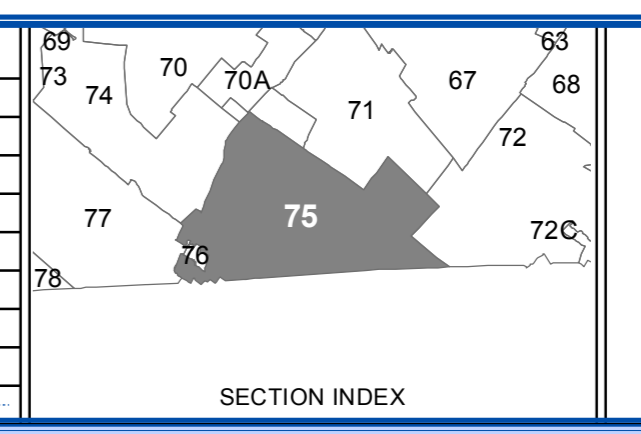
**SULLIVAN COUNTY
TAX MAP DEPARTMENT**
FOR TAX PURPOSES ONLY
NOT TO BE USED FOR CONVEYANCE
LEGEND APPLIES ONLY TO THE
UNSHADED PORTION OF THE MAP
North American Datum 1983, New York East



| REVISION TABLE | | | |
|----------------|------------------------------------|------|---------|
| DATE | CHANGES | DATE | CHANGES |
| 2/8/2017 | Combo of 75-145.1 & 65.3 into 65.1 | | |
| 2/8/2017 | Combo of 75-145.1 & 65.3 into 65.1 | | |
| 10/12/2011 | Converted to GIS format | | |

| SPECIAL DISTRICTS | | | |
|-------------------|--------|-----------------------------|----------|
| TYPE | SYMBOL | NAME | ARLM NO. |
| LIBRARY | LD | MAMAKATING LIBRARY DISTRICT | LD004 |
| FIRE | FD | WESTBROOKVILLE | FD086 |
| FIRE | FD | HOWELLS | FD085 |
| SCHOOL | SCH | PORT JERVIS | 33130 |
| SCHOOL | SCH | MINISINK VALLEY | 33361 |
| AGRICULTURAL | AD | AGRICULTURAL DIST. # 4 | AD004 |

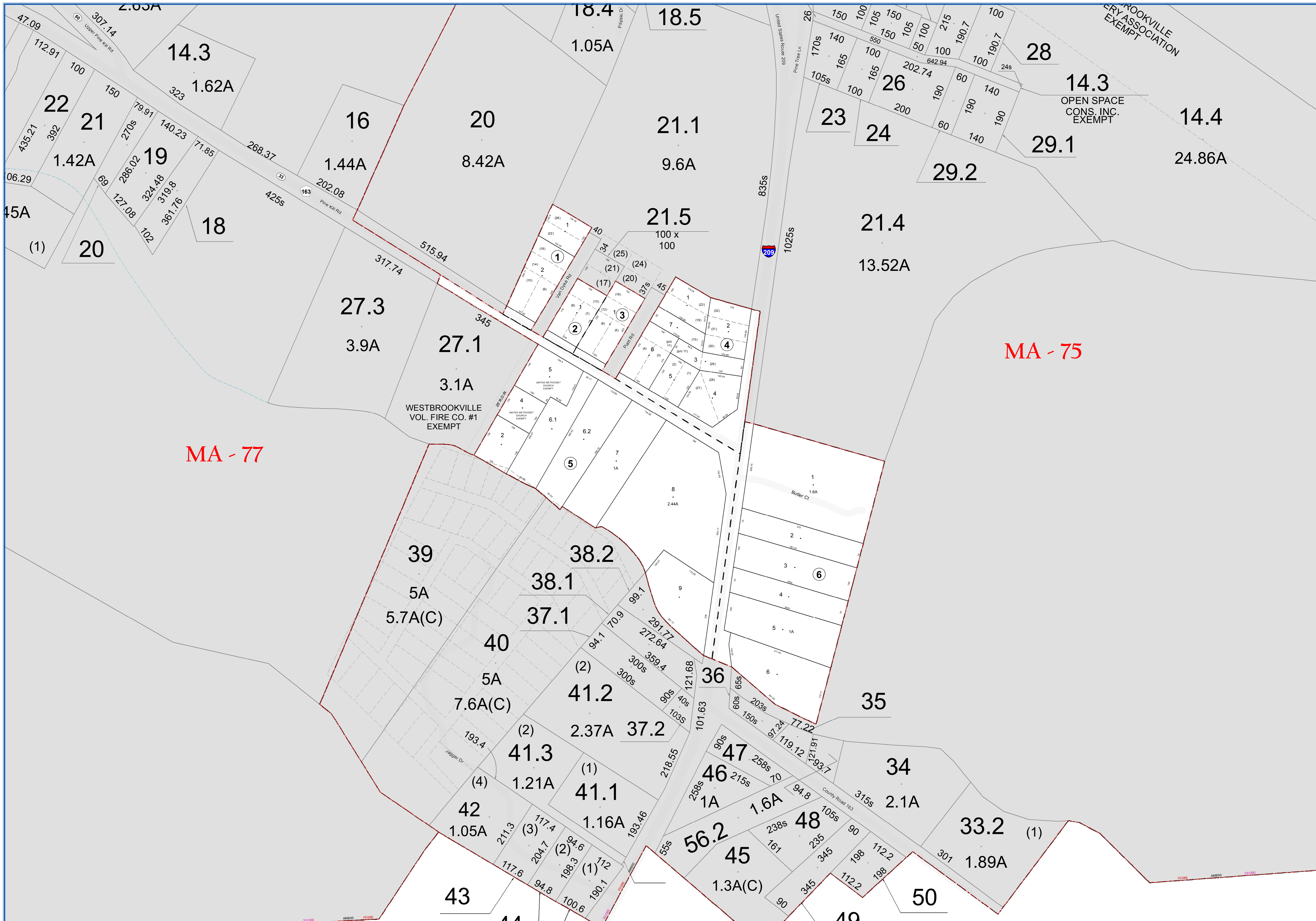
| LEGEND | |
|---------------------------|-----------------------|
| STATE OR COUNTY LINE | TAX MAP BLOCK NO. |
| CITY/TOWN OR VILLAGE LINE | FILED PLAN LOT NO. |
| BLOCK LIMIT | FILED PLAN BLOCK NO. |
| SPECIAL DISTRICT LINE | TAX MAP LOT NO. |
| EASEMENT LINE | AREA (From Deed) |
| PROPERTY LINE | AREA (Calculated) |
| FILED PLAN LOT LINE | DIMENSION (From Deed) |
| PATENT LINE | DIMENSION (Survey) |
| MATCHLINE | STREAM |



TOWN OF MAMAKATING
SULLIVAN COUNTY, NEW YORK
North American datum 1983, State Plane New York East Feet

Photo No: 5829394 Date of Map: 10/28/1996
Date of Photo: 6/5/1994 Scale: 1" = 400'
Section No: 75

Current to: 10/17/2018



MA - 77

MA - 75

SULLIVAN COUNTY
TAX MAP DEPARTMENT
FOR TAX PURPOSES ONLY
NOT TO BE USED FOR CONVEYANCE
LEGEND APPLIES ONLY TO THE
UNSHADED PORTION OF THE MAP
North American Datum 1983, New York East

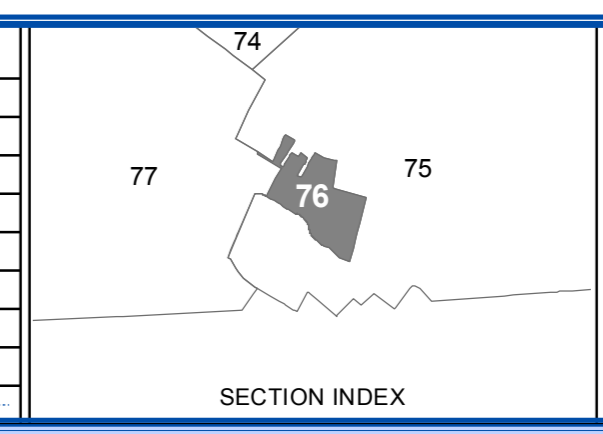


| REVISION TABLE | |
|----------------|------------------------------|
| DATE | CHANGES |
| 2/8/2018 | Combo: 76-3-1 & 2 now 76-3-1 |
| 2/6/2018 | Combo: 76-3-1 & 2 now 76-3-1 |
| 12/14/2011 | Combined 76-5-1 with 77-1-27 |
| 10/12/2011 | Converted to GIS format |

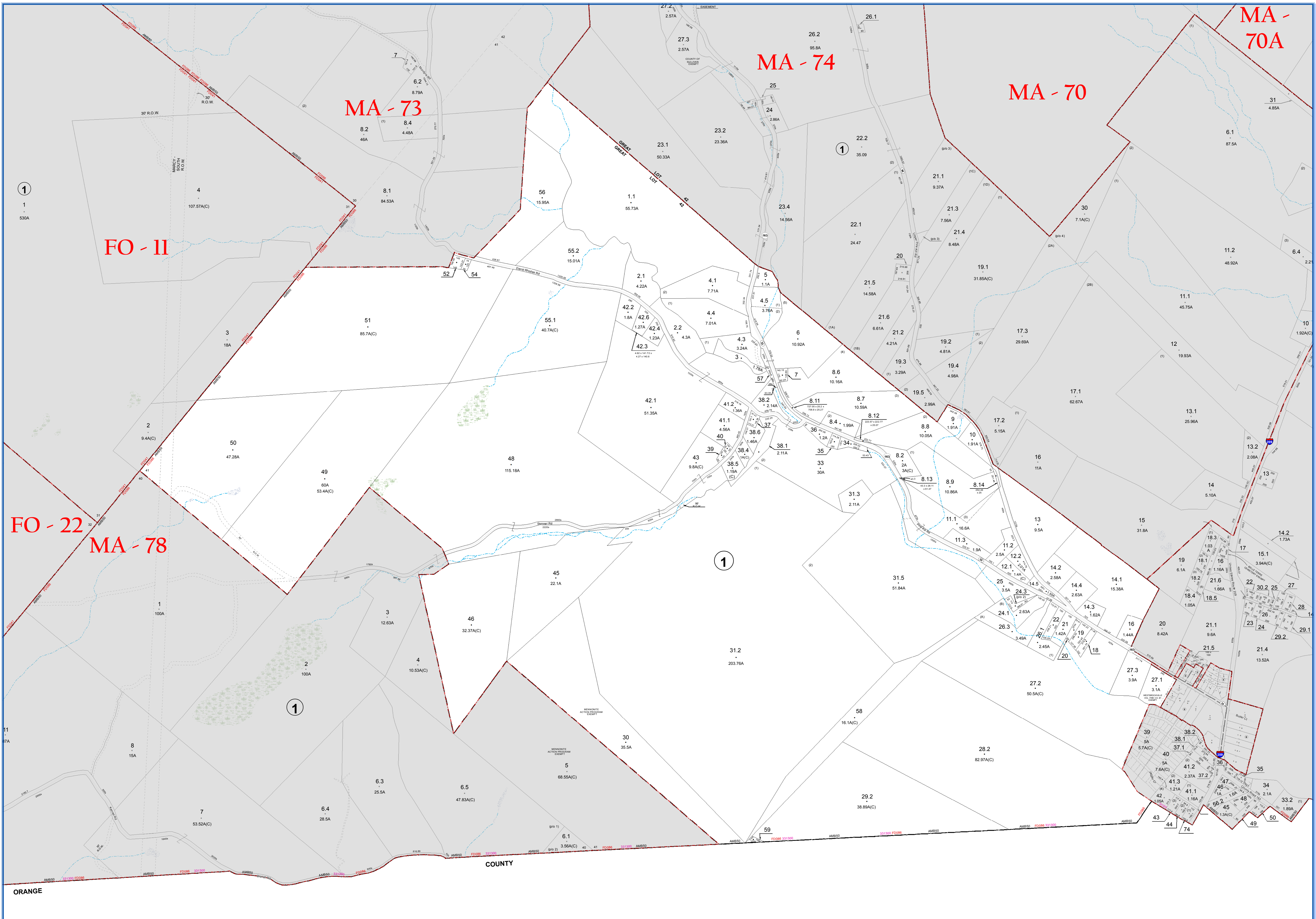
| SPECIAL DISTRICTS | | | |
|-------------------|--------|------------------|----------|
| TYPE | SYMBOL | NAME | ARLM NO. |
| FIRE | FD | WESTBROOKVILLE | FD085 |
| SCHOOL | SCH | PORT JERVISVILLE | 331800 |

| LEGEND | |
|---------------------------|-----------------------|
| STATE OR COUNTY LINE | TAX MAP BLOCK NO. |
| CITY/TOWN OR VILLAGE LINE | FILED PLAN LOT NO. |
| BLOCK/LIMIT | FILED PLAN BLOCK NO. |
| SPECIAL DISTRICT LINE | TAX MAP LOT NO. |
| EASEMENT LINE | AREA (From Deed) |
| PROPERTY LINE | AREA (Calculated) |
| FILED PLAN LOT LINE | DIMENSION (From Deed) |
| PATENT LINE | DIMENSION (Survey) |
| MATCH LINE | STREAM |

| SECTION INDEX | |
|---------------|---------|
| SECTION | SECTION |
| 74 | 75 |
| 76 | 77 |



TAX MAP
TOWN OF MAMAKATING
SULLIVAN COUNTY, NEW YORK
North American datum 1983, State Plane New York East Feet
Photo No: 58223 Date of Map: 10/28/1996
Scale: 1" = 100'
Section No: 76
Current to: 10/17/2018



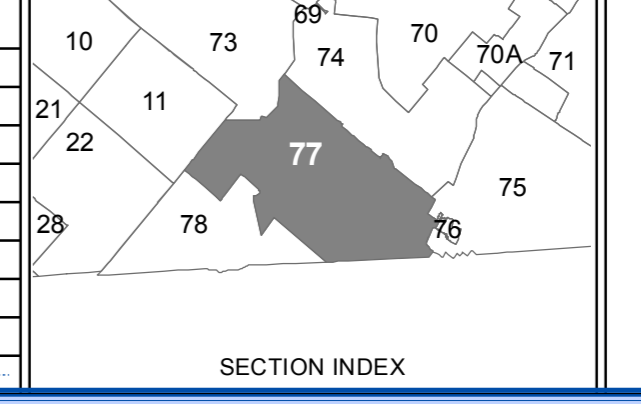
SULLIVAN COUNTY TAX MAP DEPARTMENT
 FOR TAX PURPOSES ONLY
 NOT TO BE USED FOR CONVEYANCE
 LEGEND APPLIES ONLY TO THE UNSHADED PORTION OF THE MAP
 North American Datum 1983, New York East

Sullivan County Catskills
 Municipality of Opportunities
 Owned & Maintained by
Office of Real Property Services
 Sullivan County Government Center
 100 North St. Monticello, NY 12701
 Phone: (845) 897-2221

| REVISION TABLE | | | |
|----------------|-------------------------------------|------|---------|
| DATE | CHANGES | DATE | CHANGES |
| 3/17/2014 | Parcel 77-1-14-1 split by 2014-1268 | | |
| 3/17/2014 | Combine 77-1-14-6 with 18 | | |
| 12/14/2011 | Combine 76-5-1 with 77-1-37 | | |
| 12/14/2011 | Combine 77-1-1-2 & 1-3 with 1-1 | | |
| 10/12/2011 | Converted to GIS format | | |

| SPECIAL DISTRICTS | | | |
|-------------------|--------|----------------|----------|
| TYPE | SYMBOL | NAME | ARLM NO. |
| FIRE | FD | WESTBROOKVILLE | FD085 |
| SCHOOL | SCH | PORT JERVIS | 331300 |

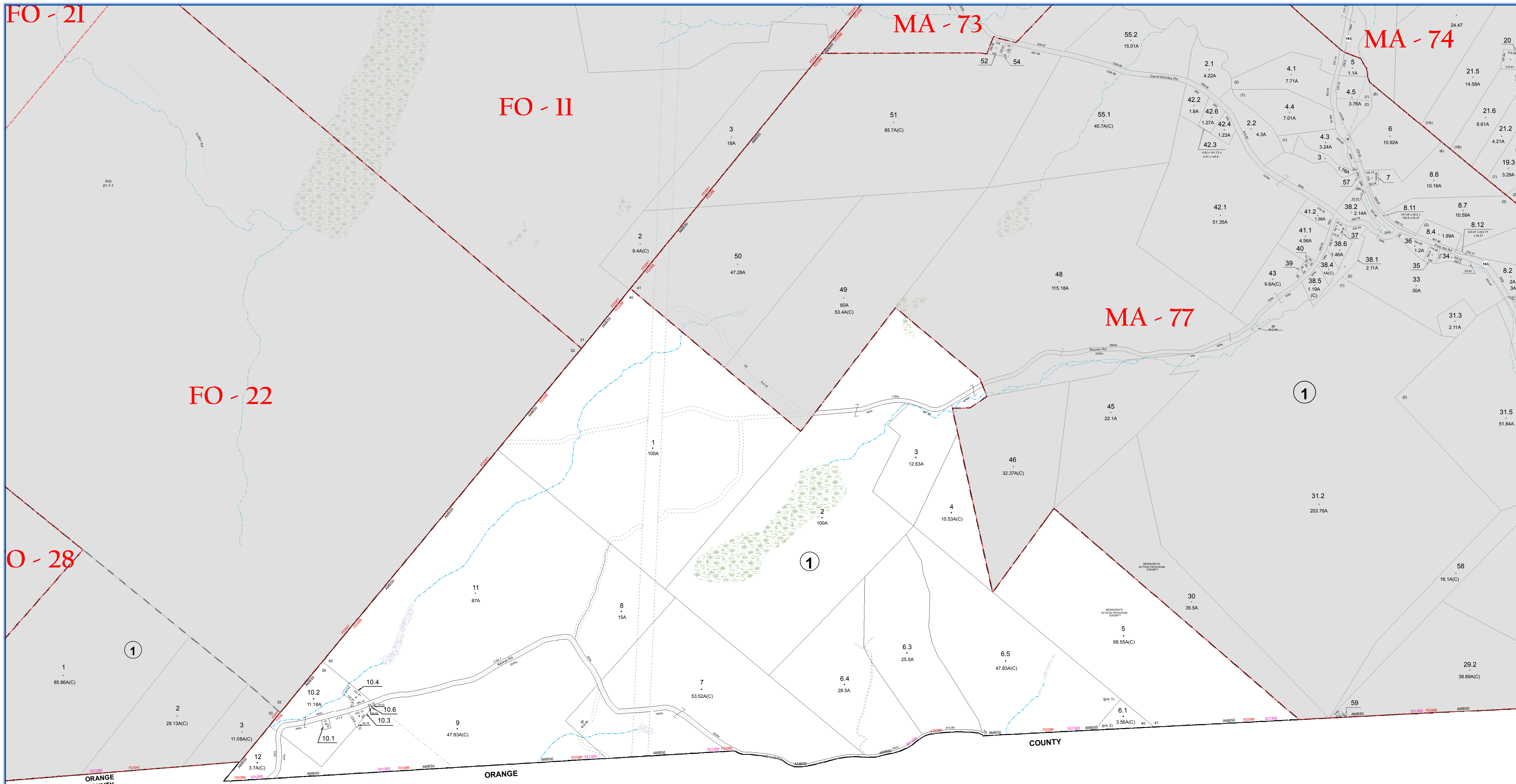
| LEGEND | |
|---------------------------|-----------------------|
| STATE OR COUNTY LINE | TAX MAP BLOCK NO. |
| CITY/TOWN OR VILLAGE LINE | FILED PLAN LOT NO. |
| BLOCK LIMIT | FILED PLAN BLOCK NO. |
| SPECIAL DISTRICT LINE | TAX MAP LOT NO. |
| EASEMENT LINE | AREA (From Deed) |
| PROPERTY LINE | AREA (Callaway) |
| FILED PLAN LOT LINE | DIMENSION (From Deed) |
| PATENT LINE | DIMENSION (Search) |
| MATCH LINE | STREAM |



TOWN OF MAMAKATING
 SULLIVAN COUNTY, NEW YORK
 North American datum 1983, State Plane New York East Feet

Photo No. 4-59-80-81-5-91-92-93 Date of Map 10/28/1996
 Date of Photo: 6/5/1954 Scale: 1" = 400'
 Section No. 77

Current to: 10/17/2018



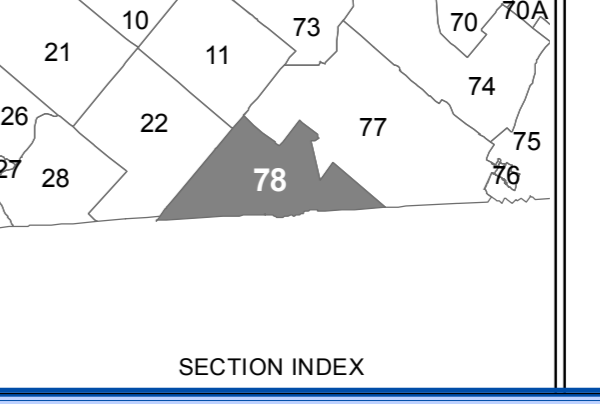
SULLIVAN COUNTY TAX MAP DEPARTMENT
 FOR TAX PURPOSES ONLY
 NOT TO BE USED FOR CONVEYANCE
 LEGEND APPLIES ONLY TO THE UNSHADED PORTION OF THE MAP
 North American Datum 1983, New York East



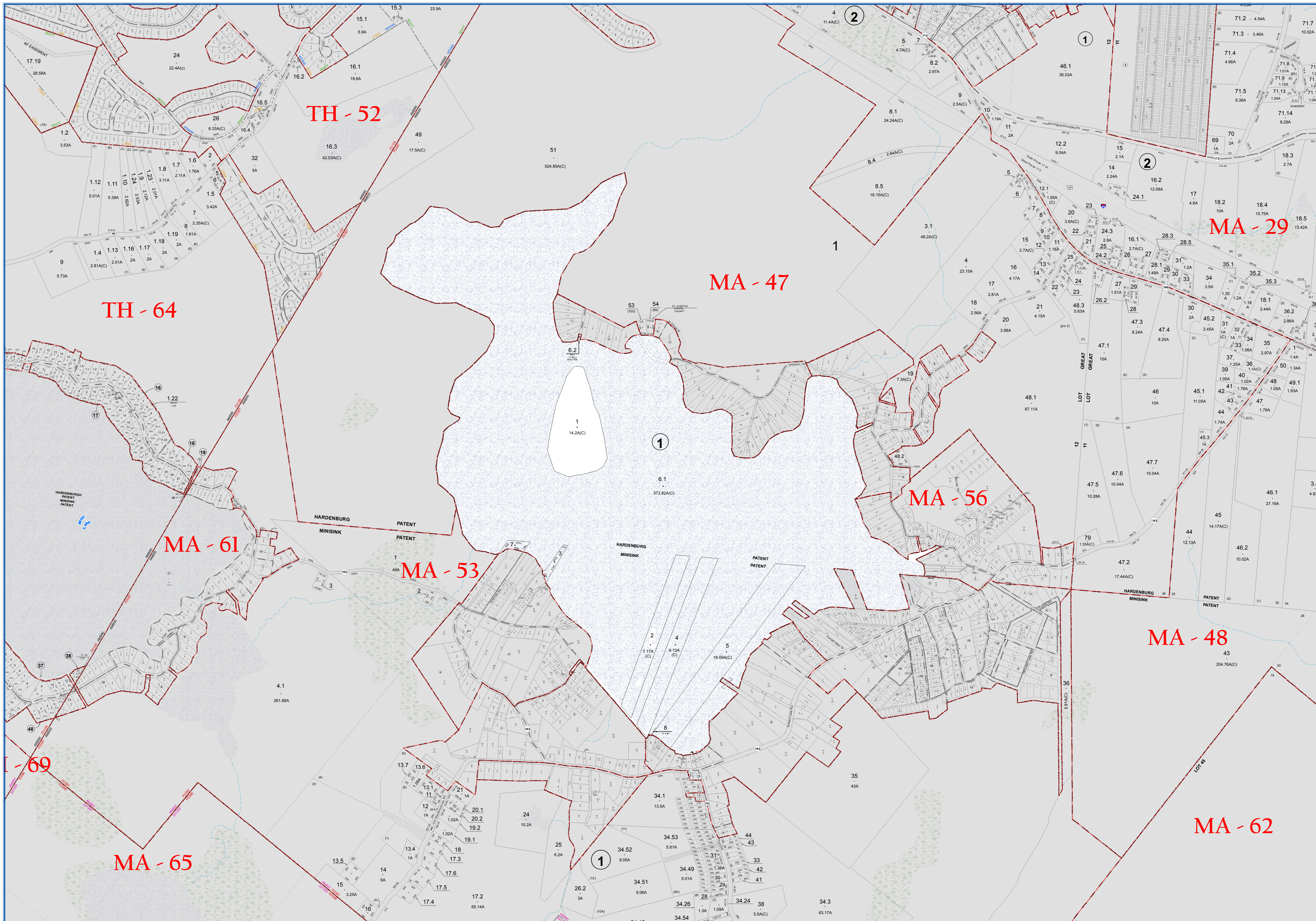
| REVISION TABLE | | | |
|----------------|-------------------------|------|---------|
| DATE | CHANGES | DATE | CHANGES |
| 10/12/2011 | Converted to GIS format | | |

| SPECIAL DISTRICTS | | | |
|-------------------|--------|----------------|----------|
| TYPE | SYMBOL | NAME | ARLM NO. |
| FIRE | FD | WESTBROOKVILLE | FD085 |
| SCHOOL | SCH | PORT JERVIS | 331300 |

| LEGEND | |
|---------------------------|-----------------------|
| STATE OR COUNTY LINE | TAX MAP BLOCK NO. |
| CITY/TOWN OR VILLAGE LINE | FILED PLAN LOT NO. |
| BLOCK LIMIT | FILED PLAN BLOCK NO. |
| SPECIAL DISTRICT LINE | TAX MAP LOT NO. |
| EASEMENT LINE | AREA (From Deed) |
| PROPERTY LINE | AREA (Calculated) |
| FILED PLAN LOT LINE | DIMENSION (From Deed) |
| PATENT LINE | DIMENSION (Scribed) |
| MATCH LINE | STREAM |



TOWN OF MAMAKATING
 SULLIVAN COUNTY, NEW YORK
 North American datum 1983, State Plane New York East Feet
 Photo No: 4-59-80-81 Date of Map: 10/28/1998
 Date of Photo: 6/5/1954 Scale: 1" = 400'
 Section No: 78
 Current to: 10/17/2018



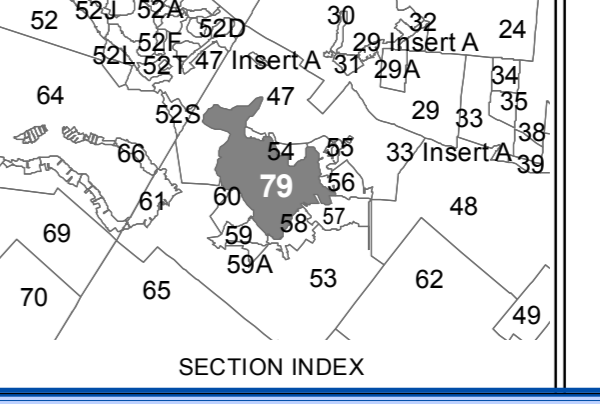
SULLIVAN COUNTY TAX MAP DEPARTMENT
 FOR TAX PURPOSES ONLY
 NOT TO BE USED FOR CONVEYANCE
 LEGEND APPLIES ONLY TO THE UNSHADED PORTION OF THE MAP
 North American Datum 1983, New York East

Sullivan COUNTY CATSKILLS
 Office of Real Property Services
 Sullivan County Government Center
 100 North St. Monticello, NY 12701
 Phone: (845) 897-2221

| REVISION TABLE | | | |
|----------------|-------------------------|------|---------|
| DATE | CHANGES | DATE | CHANGES |
| 10/12/2011 | Converted to GIS format | | |

| SPECIAL DISTRICTS | | | |
|-------------------|--------|-----------------------------|-----------|
| TYPE | SYMBOL | NAME | ARLIM NO. |
| LIBRARY | LD | MAMAKATING LIBRARY DISTRICT | LD004 |
| FIRE | FD | WURTZBURG JOINT | FD087 |
| SCHOOL | SGH | MONTECELLO | 484601 |

| LEGEND | |
|---------------------------|----------------------|
| STATE OR COUNTY LINE | TAX MAP BLOCK NO. |
| CITY/TOWN OR VILLAGE LINE | FILED PLAN LOT NO. |
| BLOCK LIMIT | FILED PLAN BLOCK NO. |
| SPECIAL DISTRICT LINE | TAX MAP LOT NO. |
| EASEMENT LINE | AREA (From Deed) |
| PROPERTY LINE | AREA (Call/Map) |
| FILED PLAN LOT LINE | AREA (From Deed) |
| PATENT LINE | DIMENSION (Scale) |
| MATCH LINE | STREAM |



TOWN OF MAMAKATING
 SULLIVAN COUNTY, NEW YORK
 North American datum 1983, State Plane New York East Feet

Photo No: 8-103,104 Date of Map: 10/28/1996
 Date of Photo: 6/5/1994 Scale: 1" = 400'
 Section No: 79

Current to: 10/17/2018