

APPROVED BY
STATE BOARD OF EQUALIZATION AND ASSESSMENT

CASE NO. _____ AUTHORIZED SIGNATURE _____

APPROVED BY
STATE BOARD OF EQUALIZATION AND ASSESSMENT

CASE NO. _____ DATE _____ DIRECTOR OF EQUALIZATION _____

AERO SERVICE CORPORATION
A DIVISION OF LITTON INDUSTRIES
210 E. COURTLAND ST., PHILADELPHIA, PA. 19120

FOR TAX PURPOSES ONLY
NOT TO BE USED FOR CONVEYANCE

UPDATED TO			
1 9-4-68	10 6-26-78	19 7-28-88	28 10-8-92
2 6-1-69	11 1-26-79	20 2-23-89	29 3-24-93
3 5-20-70	12 8-13-82	21 9-18-89	30 9-2-94
4 7-9-77	13 2-22-85	22 3-18-90	31 10-12-98
5 3-21-72	14 8-28-85	23 8-18-90	32 6-27-98
6 1-30-73	15 5-30-86	24 11-29-90	33 10-7-97
7 2-21-74	16 2-28-87	25 3-29-91	34 4-30-98
8 6-9-75	17 10-28-87	26 9-11-91	35 1-29-99
9 3-21-77	18 6-7-88	27 5-7-92	36 12-29-99

LEGEND	
STATE OR COUNTY LINE	TAX MAP BLOCK NO.
CITY TOWN OR VILLAGE LINE	FILED PLAN LOT NO.
BLOCK LIMIT	TAX MAP LOT NO.
SPECIAL DISTRICT LINE	AREA (SQUARES)
EASEMENT LINE	DIMENSION (From Dred)
PROPERTY PARCEL LINE	AREA (SQUARES)
FILED PLAN LOT LINE	DIMENSION (From Dred)
PATENT LINE	DIMENSION (Square)
MATCH LINE	STREAM

SULLIVAN COUNTY NEW YORK

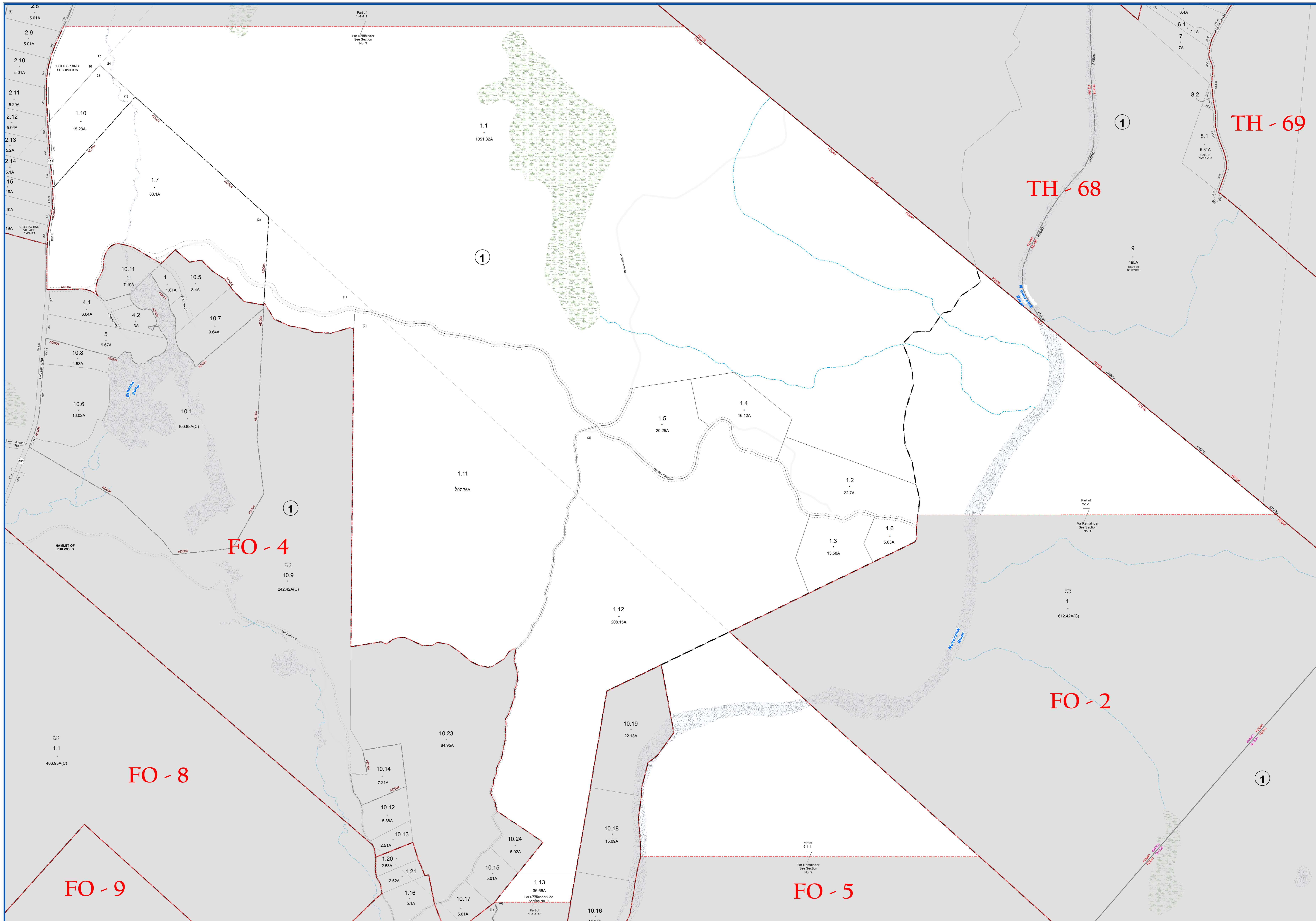
Photo No: _____ Date of Photo: 6-5-64

Date of Map: 1-17-66
Scale: 1" = 1,800'

O.R.P.S. UPDATED _____ TAX MAP SUPERVISOR _____

Town of Forestburgh

KEY MAP



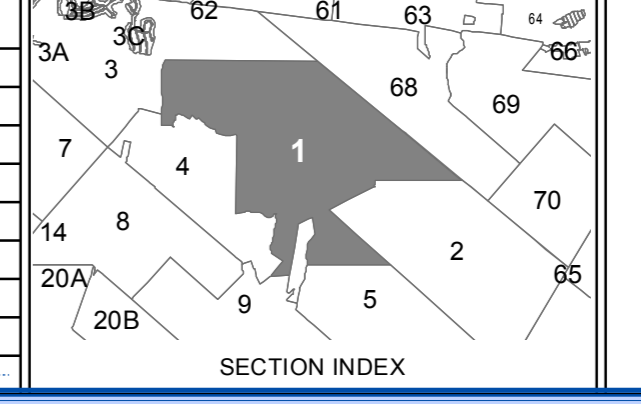
SULLIVAN COUNTY TAX MAP DEPARTMENT
 FOR TAX PURPOSES ONLY
 NOT TO BE USED FOR CONVEYANCE
 LEGEND APPLIES ONLY TO THE UNSHADED PORTION OF THE MAP
 North American Datum 1983, New York East

Sullivan County Catskills
 County of Opportunity
 Owned & Maintained by
Office of Real Property Services
 Sullivan County Government Center
 100 North St, Monticello, NY 12701
 Phone: (845) 897-2221

REVISION TABLE			
DATE	CHANGES	DATE	CHANGES
7/21/2009	Combine 8-1-1.2 with 1-1-1.13	6/3/2003	
4/1/2009	Subdivide 1-1-1.1 into 1-1-1.11, 1-1-1.12 & 1-1-1.13		
3/19/2009	Combine 1-1-1.9 with 5-1-1.25		
3/19/2009	Combine 1-1-1.9 with 5-1-1.22		
6/26/2008	Subdivide 1-1-1.1 into 1-1-1.8 & 1-1-1.9		
6/26/2008	Subdivide 1-1-1.7 into 1-1-1.10		
12/28/2007	Combine 3-1-2.2 & 4-1-10.3 with 1-1-1.1		
12/28/2007	Subdivide 1-1-1.1 into 1-1-1.1 & 1-1-1.7		

SPECIAL DISTRICTS			
TYPE	SYMBOL	NAME	ARL.M NO.
FIRE	FD	FORESTBURGH	FD040
SCHOOL	SCH	MONTICELLO	4846011
FIRE	FD	MONTICELLO JOINT	FD109
LIBRARY	LD	E.B. CRAWFORD MEM. LIB.	LD002
FIRE	FD	ROCK HILL	FD108

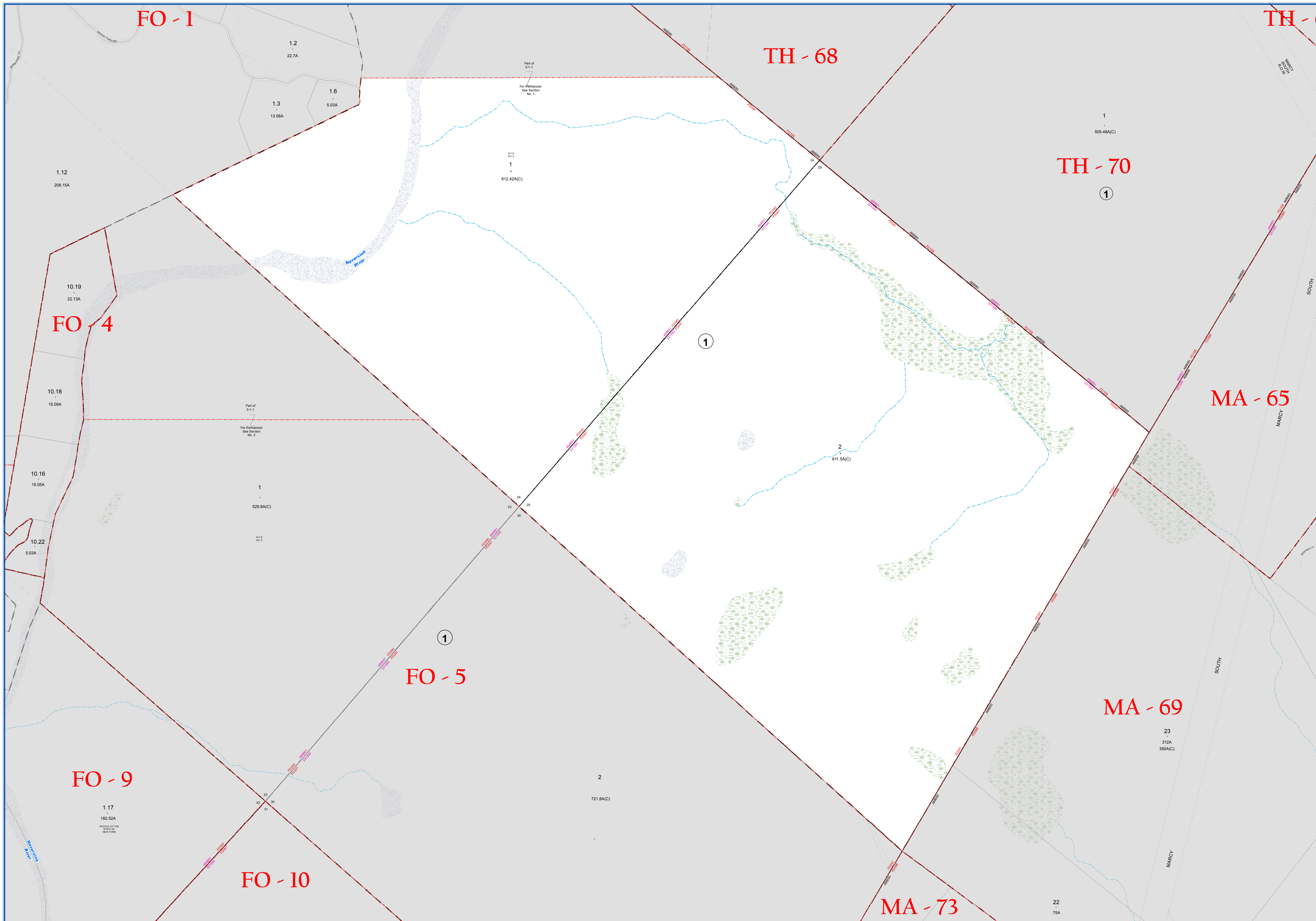
LEGEND	
STATE OR COUNTY LINE	TAX MAP BLOCK NO.
CITY TOWN OR VILLAGE LINE	FILED PLAN LOT NO.
BLOCK LIMIT	FILED PLAN BLOCK NO.
SPECIAL DISTRICT LINE	TAX MAP LOT NO.
EASEMENT LINE	AREA (SALAMAD)
PROPERTY LINE	AREA (CALAMAD)
FILED PLAN LOT LINE	DIMENSION (From Deed)
PATENT LINE	DIMENSION (Sched)
MATCH LINE	STREAM



TAX MAP
TOWN OF FORESTBURGH
 SULLIVAN COUNTY, NEW YORK
 North American Datum 1983, State Plane New York East Feet

Photo No: 589.00 Date of Map: 9/23/1995
 Date of Photo: 6/5/1994 Scale: 1" = 400'
 Section No: 1

Current to: 10/16/2018



SULLIVAN COUNTY TAX MAP DEPARTMENT
 FOR TAX PURPOSES ONLY
 NOT TO BE USED FOR CONVEYANCE
 LEGEND APPLIES ONLY TO THE UNSHADED PORTION OF THE MAP
 North American Datum 1983, New York East



REVISION TABLE			
DATE	CHANGES	DATE	CHANGES
03/2003			

SPECIAL DISTRICTS							
TYPE	SYMBOL	NAME	ARLM NO.	TYPE	SYMBOL	NAME	ARLM NO.
FIRE	FD	CLUDEBACKVILLE	FD041	AMBULANCE	AMB	ROCK HILL AMB. DIST.	AMBR
FIRE	FD	FORESTBURGH	FD040				
SCHOOL	SCH	MONTICELLO	484011				
SCHOOL	SCH	PORT JERVIS	331300				
FIRE	FD	ROCK HILL	FD108				
FIRE	FD	HOWELLS	FD085				
LIBRARY	LD	E.B. CRAWFORD MEM. LIB.	LD002				

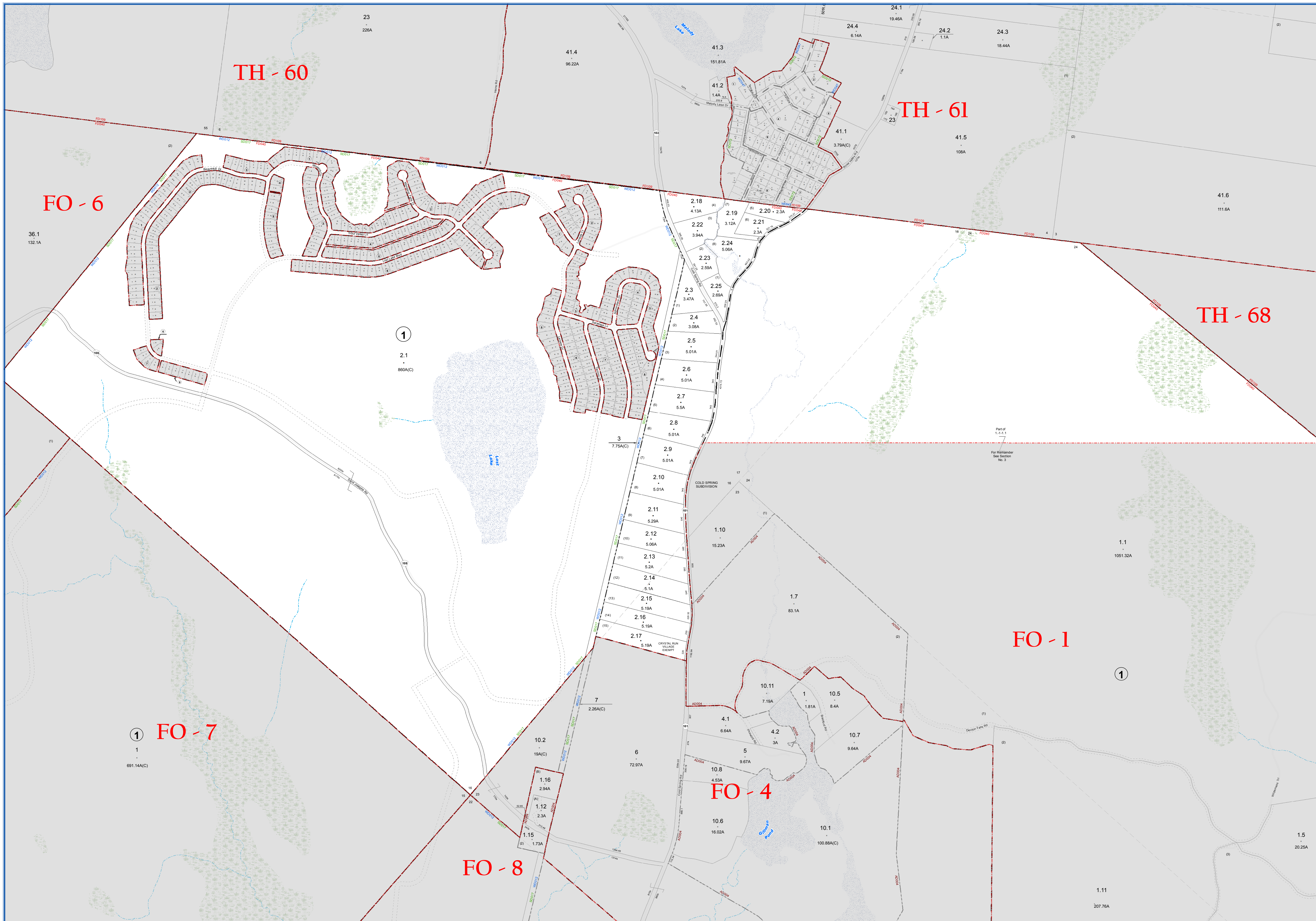
LEGEND	
STATE OR COUNTY LINE	TAX MAP BLOCK NO.
CITY/TOWN OR VILLAGE LINE	FILED PLAN LOT NO.
BLOCK LIMIT	FILED PLAN BLOCK NO.
SPECIAL DISTRICT LINE	TAX MAP LOT NO.
EASEMENT LINE	AREA (From Deed)
PROPERTY LINE	AREA (CALCULATED)
FILED PLAN LOT LINE	DIMENSION (From Deed)
PATENT LINE	DIMENSION (Scares)
MATCH LINE	STREAM



TOWN OF FORESTBURGH
 SULLIVAN COUNTY, NEW YORK
 North American datum 1983, State Plane New York East Feet

Photo No: 580.91 Date of Map: 9/23/1995
 Date of Photo: 6/5/1994 Scale: 1" = 400'
 Section No: 2

Current to: 10/16/2018



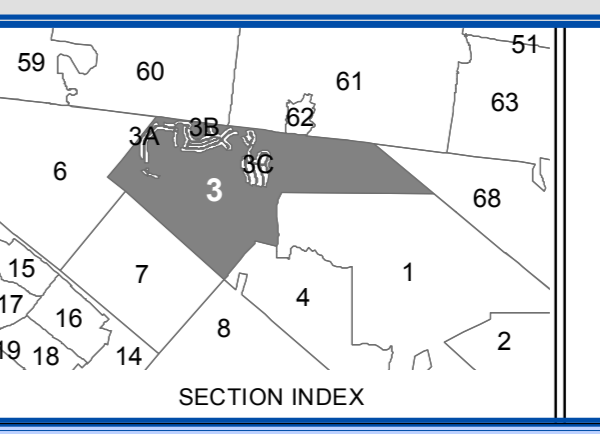
**SULLIVAN COUNTY
TAX MAP DEPARTMENT**
FOR TAX PURPOSES ONLY
NOT TO BE USED FOR CONVEYANCE
LEGEND APPLIES ONLY TO THE
UNSHADED PORTION OF THE MAP
North American Datum 1983, New York East

Sullivan
COUNTY CATSKILLS
Municipality of Opportunity
Office of Real Property Services
Sullivan County Government Center
100 North St., Monticello, NY 12701
Phone: (845) 877-2221

REVISION TABLE	
DATE	CHANGES
8/11/2013	Create Sections 3A - 3C
12/28/2007	Combo 0 3-1-2 & 4-1-10-3 with 1-1-1-1

SPECIAL DISTRICTS			
TYPE	SYMBOL	NAME	ARLM NO.
FIRE	FD	FORESTBURGH	FD040
FIRE	FD	MONTICELLO JOINT	FD109
SCHOOL	SCH	MONTICELLO	484601
LIBRARY	LD	E.B. CRAWFORD MEM. LIB.	LD002
WATER	WD	LOST LAKE RESORT	WD012
SEWER	SD	LOST LAKE RESORT	SD017

LEGEND	
STATE OR COUNTY LINE	TAX MAP BLOCK NO.
CITY/TOWN OR VILLAGE LINE	FILED PLAN LOT NO.
BLOCK LIMIT	FILED PLAN BLOCK NO.
SPECIAL DISTRICT LINE	TAX MAP LOT NO.
EASEMENT LINE	AREA (From Deed)
PROPERTY LINE	AREA (Call/Map)
FILED PLAN LOT LINE	DIMENSION (From Deed)
PATENT LINE	DIMENSION (Scribed)
MATCH LINE	STREAM



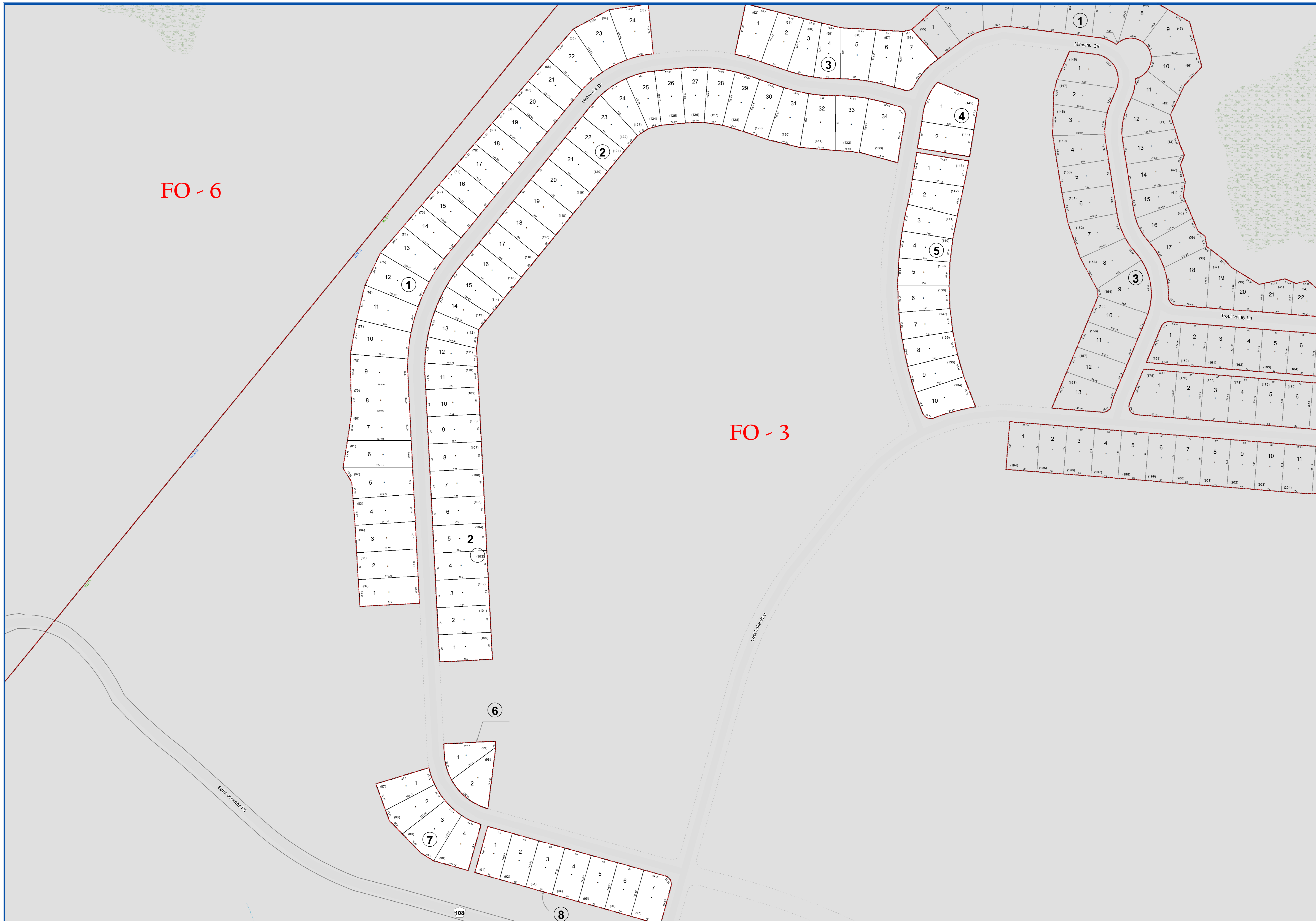
TOWN OF FORESTBURGH
SULLIVAN COUNTY, NEW YORK
North American datum 1983, State Plane New York East Feet

Photo No: 58889 Date of Map: 8/19/2003
Date of Photo: 6/5/1994 Scale: 1" = 400'
Section No: 3

Current to: 10/16/2018

FO - 6

FO - 3



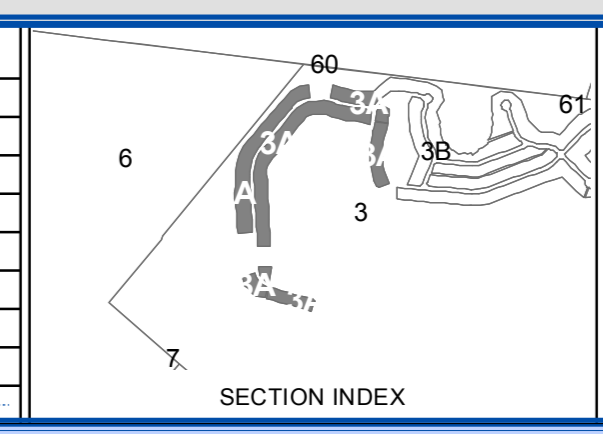
SULLIVAN COUNTY
TAX MAP DEPARTMENT
FOR TAX PURPOSES ONLY
NOT TO BE USED FOR CONVEYANCE
LEGEND APPLIES ONLY TO THE
UNSHADED PORTION OF THE MAP
North American Datum 1983, New York East



REVISION TABLE			
DATE	CHANGES	DATE	CHANGES
8/26/2013	Created Section 3A		

SPECIAL DISTRICTS			
TYPE	SYMBOL	NAME	ARLM NO.
FIRE	FD	FORESTBURGH	FD040
FIRE	FD	MONTICELLO JOINT	FD109
SCHOOL	SCH	MONTICELLO	484601
LIBRARY	LD	E.B. CRAWFORD MEM. LIB.	LD002
WATER	WD	LOST LAKE RESORT	WD012
SEWER	SD	LOST LAKE RESORT	SD017

LEGEND	
STATE OR COUNTY LINE	TAX MAP BLOCK NO.
CITY/TOWN OR VILLAGE LINE	FILED PLAN LOT NO.
BLOCK LIMIT	FILED PLAN BLOCK NO.
SPECIAL DISTRICT LINE	TAX MAP LOT NO.
EASEMENT LINE	AREA (From Deed)
PROPERTY LINE	AREA (Calculated)
FILED PLAN LOT LINE	DIMENSION (From Deed)
PATENT LINE	DIMENSION (Survey)
MATCH LINE	STREAM



TAX MAP
TOWN OF FORESTBURGH
SULLIVAN COUNTY, NEW YORK
North American datum 1983, State Plane New York East Feet

Photo No: 58889 Date of Map: 8/26/2013
Date of Photo: 6/5/1954 Scale: 1" = 100'
Section No: 3A

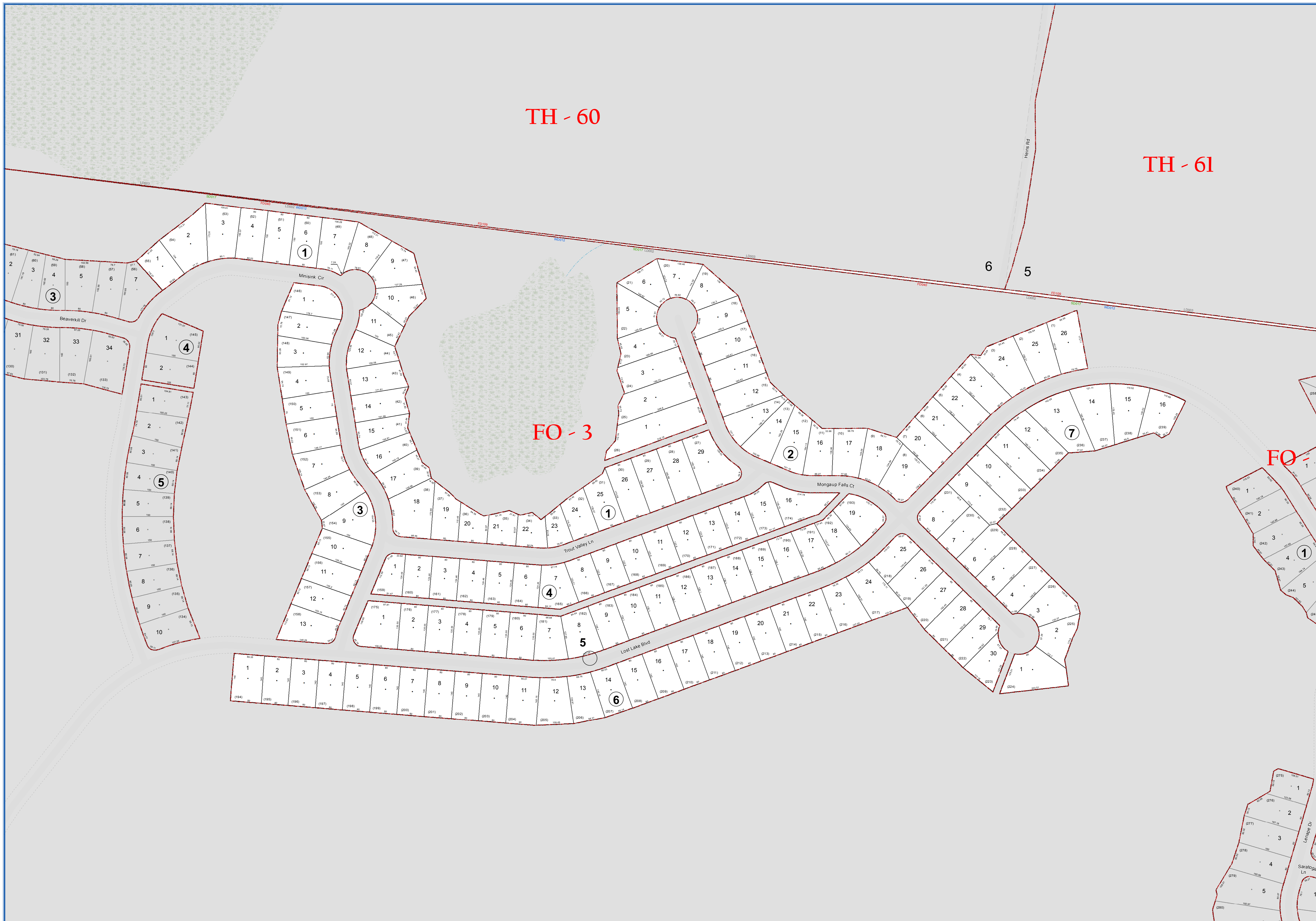
Current to: 10/16/2018

TH - 60

TH - 61

FO - 3

FO - 1



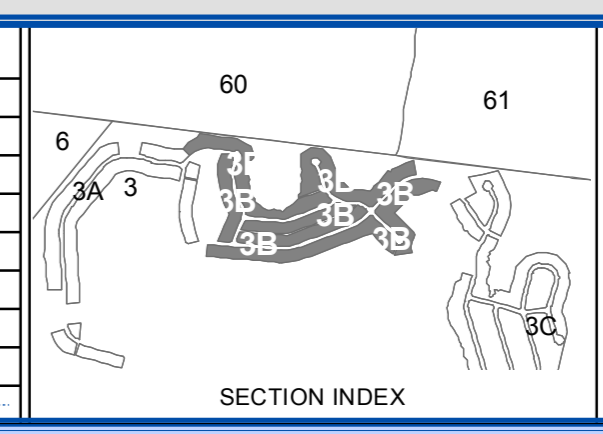
**SULLIVAN COUNTY
TAX MAP DEPARTMENT**
FOR TAX PURPOSES ONLY
NOT TO BE USED FOR CONVEYANCE
LEGEND APPLIES ONLY TO THE
UNSHADED PORTION OF THE MAP
North American Datum 1983, New York East



REVISION TABLE			
DATE	CHANGES	DATE	CHANGES
8/26/2013	Created Section 3B		

SPECIAL DISTRICTS			
TYPE	SYMBOL	NAME	ARLM NO.
FIRE	FD	FORESTBURGH	FD040
FIRE	FD	MONTICELLO JOINT	FD109
SCHOOL	SCH	MONTICELLO	484611
LIBRARY	LD	E.B. CRAWFORD MEM. LIB.	LD002
WATER	WD	LOST LAKE RESORT	WD012
SEWER	SD	LOST LAKE RESORT	SD017

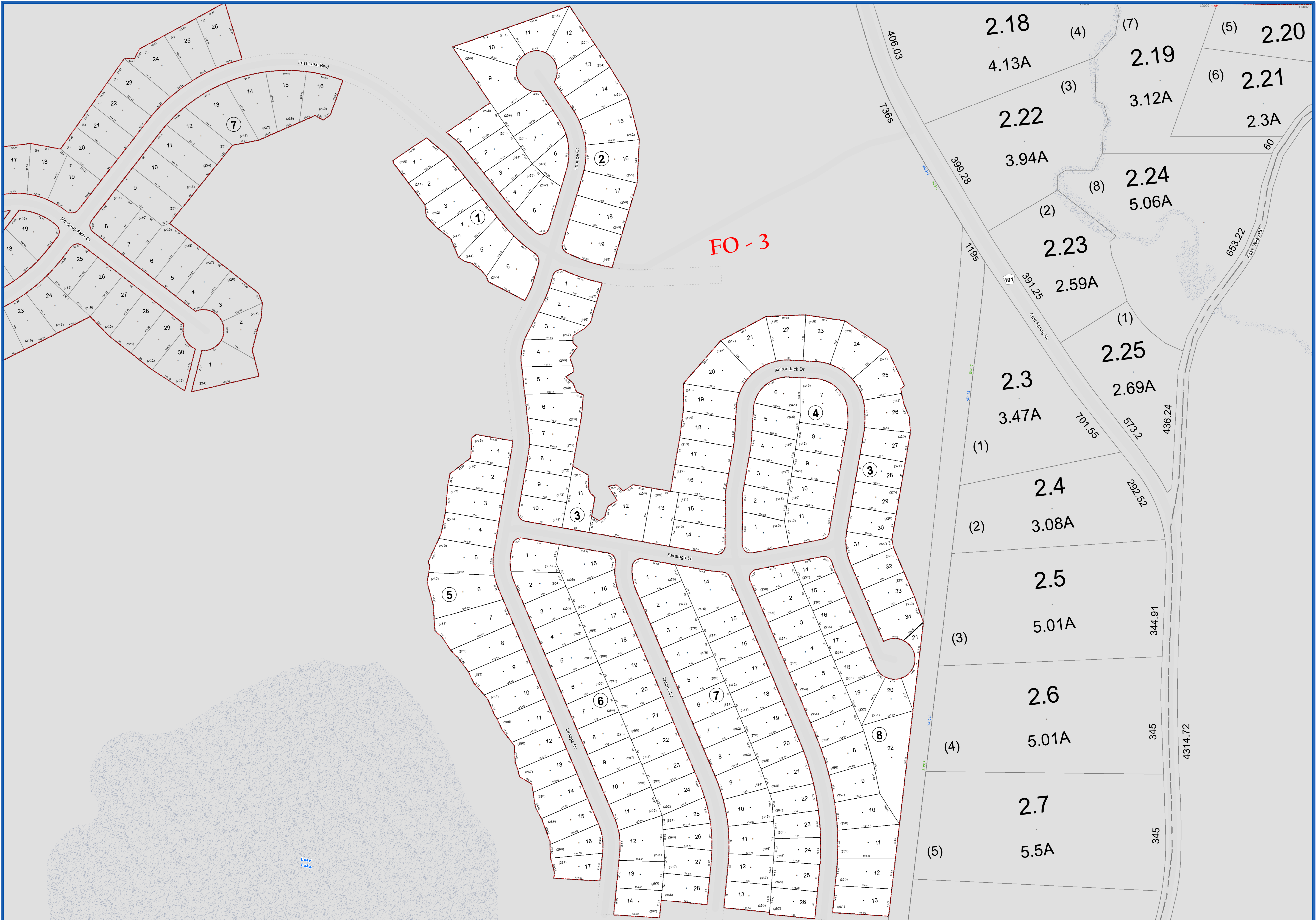
LEGEND	
STATE OR COUNTY LINE	TAX MAP BLOCK NO.
CITY/TOWN OR VILLAGE LINE	FILED PLAN LOT NO.
BLOCK LIMIT	FILED PLAN BLOCK NO.
SPECIAL DISTRICT LINE	TAX MAP LOT NO.
EASEMENT LINE	AREA (From Deed)
PROPERTY LINE	AREA (Calculated)
FILED PLAN LOT LINE	DIMENSION (From Deed)
PATENT LINE	DIMENSION (Scribed)
MATCH LINE	STREAM



TAX MAP
TOWN OF FORESTBURGH
SULLIVAN COUNTY, NEW YORK
North American datum 1983, State Plane New York East Feet

Photo No: 58889 Date of Map: 8/26/2013
Date of Photo: 6/5/1984 Scale: 1" = 100'
Section No: 3B

Current to: 10/16/2018



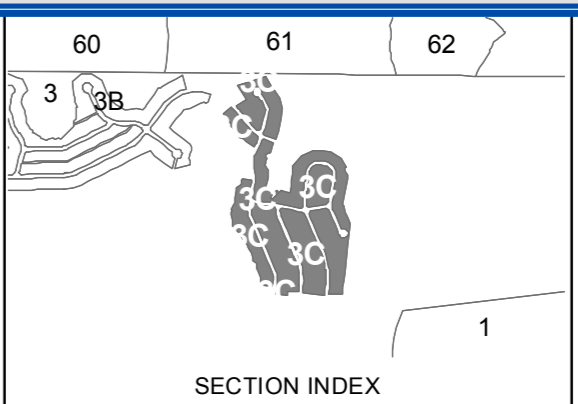
SULLIVAN COUNTY TAX MAP DEPARTMENT
 FOR TAX PURPOSES ONLY
 NOT TO BE USED FOR CONVEYANCE
 LEGEND APPLIES ONLY TO THE UNSHADED PORTION OF THE MAP
 North American Datum 1983, New York East

Sullivan COUNTY CATSKILLS
 Municipality of Opportunity
 Office of Real Property Services
 Sullivan County Government Center
 100 North St, Monticello, NY 12701
 Phone: (845) 897-2221

REVISION TABLE			
DATE	CHANGES	DATE	CHANGES
8/26/2013	Created Section 3C		

SPECIAL DISTRICTS			
TYPE	SYMBOL	NAME	ARLM NO.
FIRE	FD	FORESBURG	FD040
FIRE	FJ	MONTICELLO JOINT	FD109
SCHOOL	SCH	MONTICELLO	4546011
LIBRARY	LD	E.B. CRAWFORD MEM. LIB.	LD002
WATER	WD	LOST LAKE RESORT	WD012
SEWER	SD	LOST LAKE RESORT	SD017

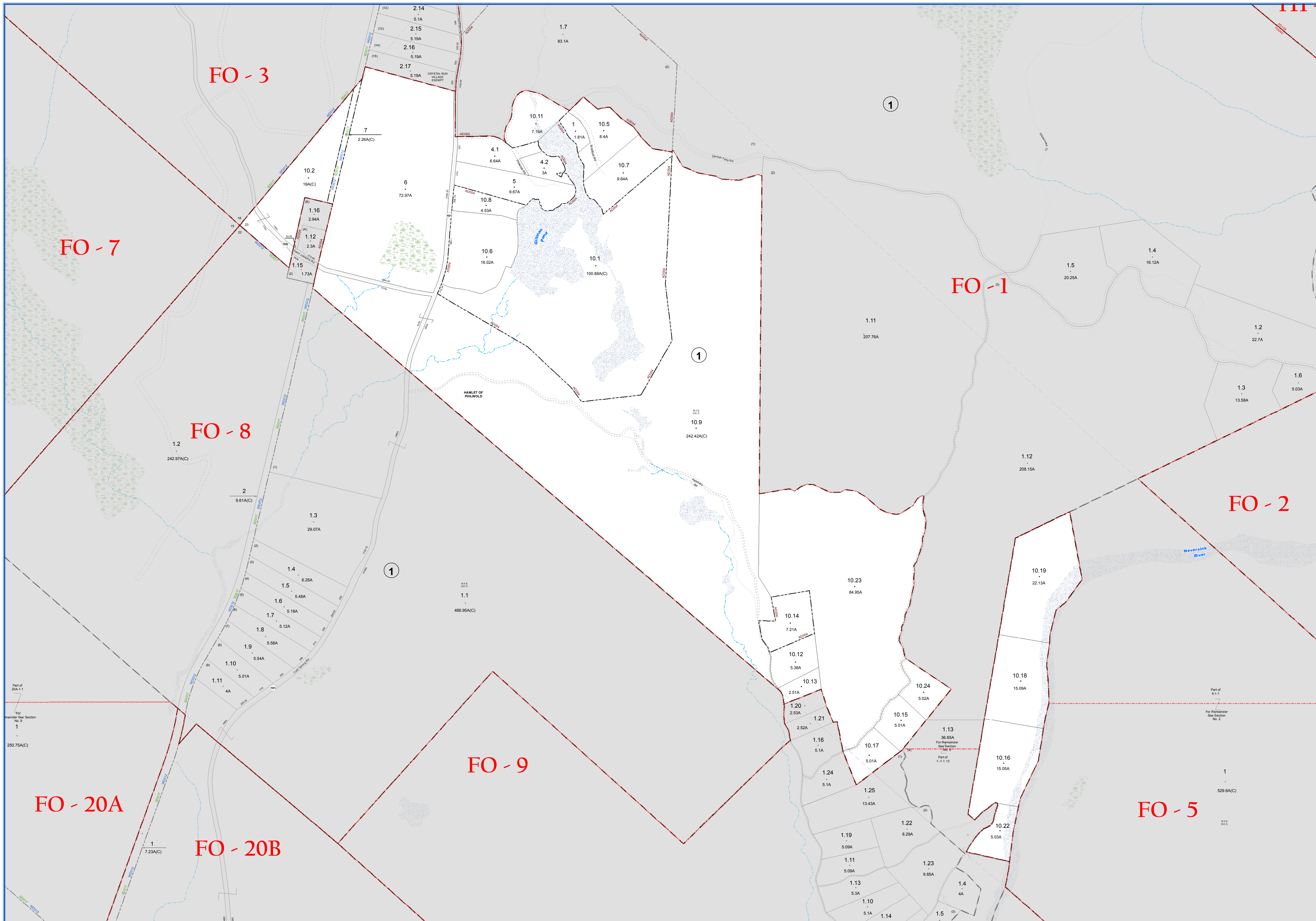
LEGEND	
STATE OR COUNTY LINE	TAX MAP BLOCK NO.
CITY/TOWN OR VILLAGE LINE	FILED PLAN LOT NO.
BLOCK LIMIT	FILED PLAN BLOCK NO.
SPECIAL DISTRICT LINE	TAX MAP LOT NO.
EASEMENT LINE	AREA (From Deed)
PROPERTY LINE	AREA (Calculated)
FILED PLAN LOT LINE	DIMENSION (From Deed)
PATENT LINE	DIMENSION (Scribed)
MATCH LINE	STREAM



TOWN OF FORESTBURGH
 SULLIVAN COUNTY, NEW YORK
 North American datum 1983, State Plane New York East Feet

Photo No: 58889 Date of Map: 8/26/2013
 Date of Photo: 6/5/1994 Scale: 1" = 100'
 Section No: 3C

Current to: 10/16/2018



**SULLIVAN COUNTY
TAX MAP DEPARTMENT**
FOR TAX PURPOSES ONLY
NOT TO BE USED FOR CONVEYANCE
LEGEND APPLIES ONLY TO THE
UNSHADED PORTION OF THE MAP
North American Datum 1983, New York East

**Sullivan
COUNTY CATSKILLS**
Municipality of Opportunity
Office of Real Property Services
Sullivan County Government Center
100 North St., Monticello, NY 12701
Phone: (845) 897-2221

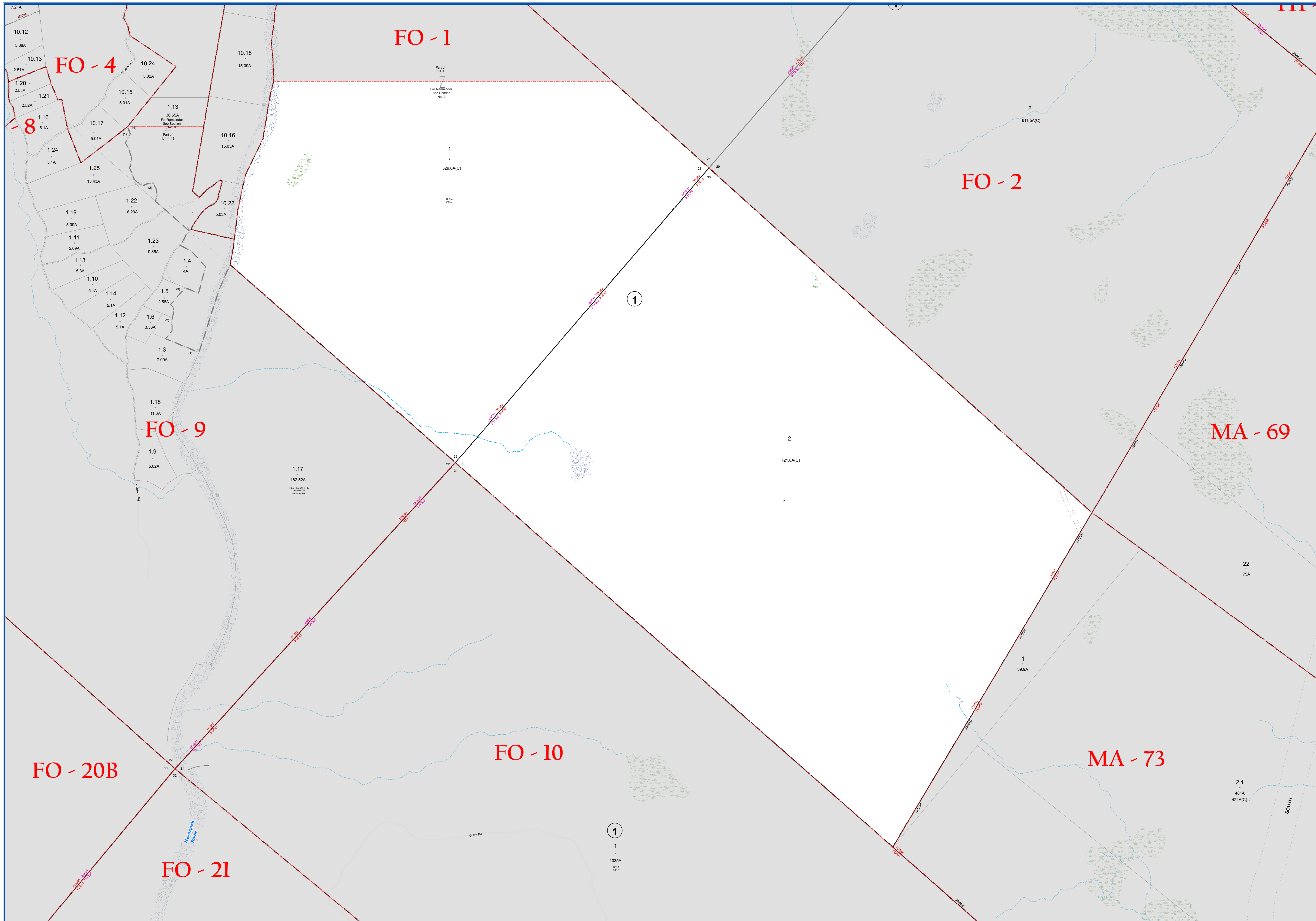
REVISION TABLE			
DATE	CHANGES	DATE	CHANGES
12/28/2007	Combed 3-1-2.2 & 4-1-10.3 with 1-1-1.1		
12/6/2005			

SPECIAL DISTRICTS			
TYPE	SYMBOL	NAME	ARLM NO.
FIRE	FD	FORESTBURGH	FD040
SCHOOL	SCH	MONTICELLO	4846611
LIBRARY	LD	E.S. CRAWFORD MEM. LIB.	LD002
AGRICULTURAL	AD	AG DIST #4	AD004
WATER	WD	LOST LAKE RESORT	WD012
SEWER	SD	LOST LAKE RESORT	SD017

LEGEND	
STATE OR COUNTY LINE	TAX MAP BLOCK NO.
CITY/TOWN OR VILLAGE LINE	FILED PLAN LOT NO.
BLOCK LIMIT	FILED PLAN BLOCK NO.
SPECIAL DISTRICT LINE	TAX MAP LOT NO.
EASEMENT LINE	AREA (From Deed)
PROPERTY LINE	AREA (CALCULATED)
FILED PLAN LOT LINE	DIMENSION (From Deed)
PATENT LINE	DIMENSION (Searched)
MATCHLINE	STREAM



TOWN OF FORESTBURGH
SULLIVAN COUNTY, NEW YORK
North American datum 1983, State Plane New York East Feet
Photo No: 589-90 Date of Map: 8/27/2003
Date of Photo: 6/5/1954 Scale: 1" = 400'
Section No: 4
Current to: 10/16/2018



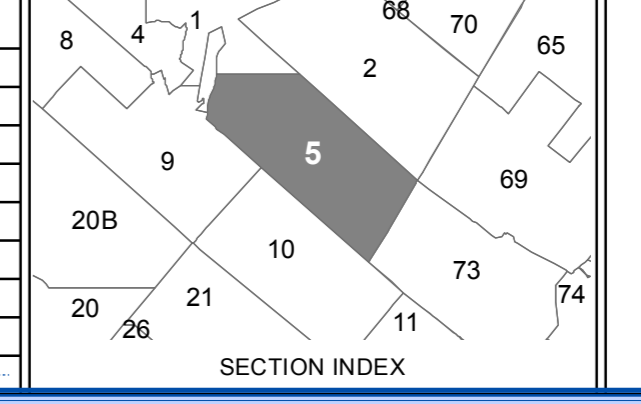
SULLIVAN COUNTY TAX MAP DEPARTMENT
 FOR TAX PURPOSES ONLY
 NOT TO BE USED FOR CONVEYANCE
 LEGEND APPLIES ONLY TO THE UNSHADED PORTION OF THE MAP
 North American Datum 1983, New York East



REVISION TABLE			
DATE	CHANGES	DATE	CHANGES
03/2003			

SPECIAL DISTRICTS			
TYPE	SYMBOL	NAME	ARLM NO.
FIRE	FD	FORESTBURGH	FD040
FIRE	FD	CLUIDSBACKVILLE	FD041
FIRE	FD	HOWELLS	FD085
SCHOOL	SCH	MONTICELLO	484601
SCHOOL	SCH	PORT JERVIS	331300
LIBRARY	LD	E.B. CRAWFORD MEM. LIB.	LD002

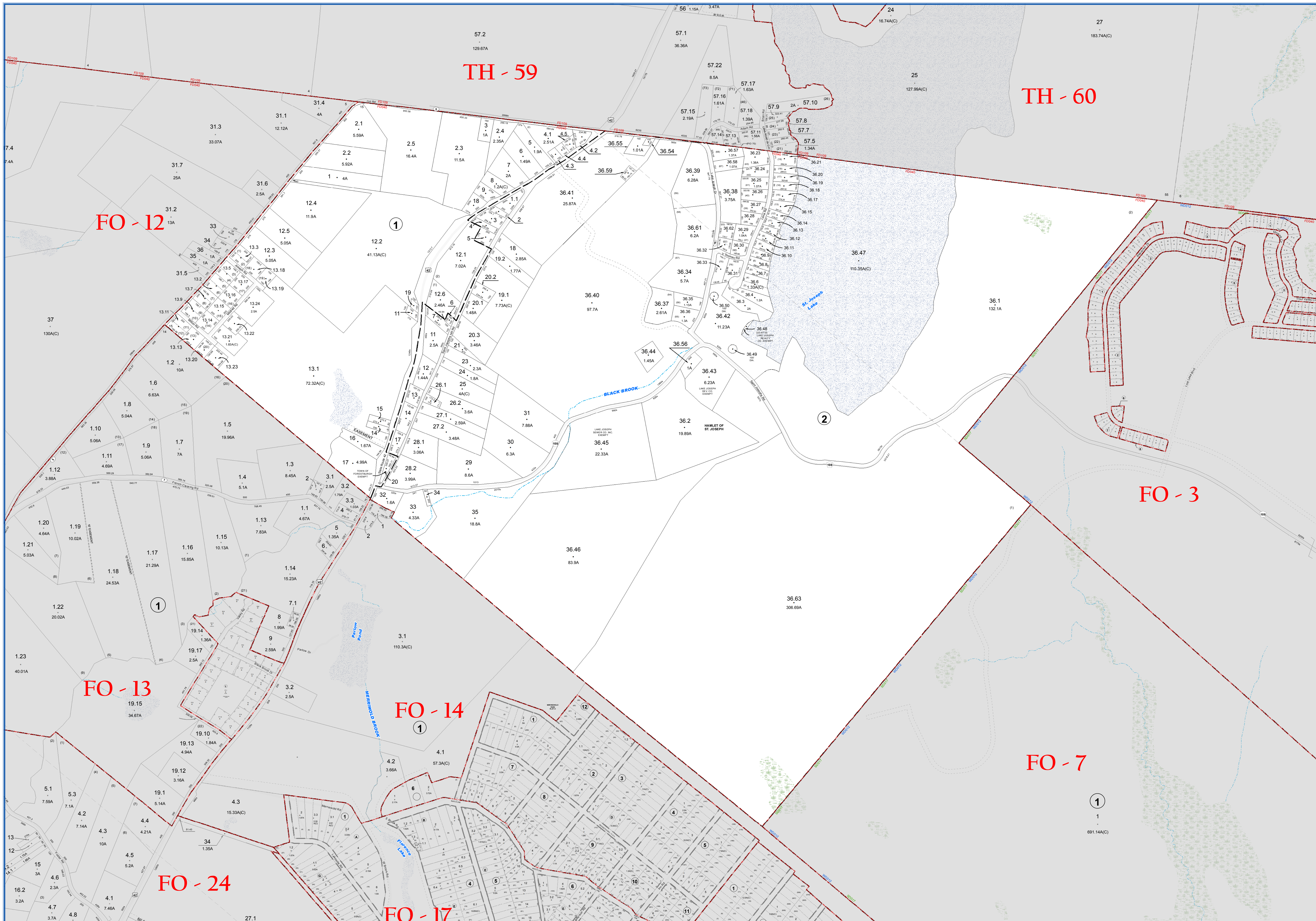
LEGEND	
STATE OR COUNTY LINE	TAX MAP BLOCK NO.
CITY/TOWN OR VILLAGE LINE	FILED PLAN LOT NO.
BLOCK LIMIT	FILED PLAN BLOCK NO.
SPECIAL DISTRICT LINE	TAX MAP LOT NO.
EASEMENT LINE	AREA (From Deed)
PROPERTY LINE	AREA (Calculated)
FILED PLAN LOT LINE	DIMENSION (From Deed)
PATENT LINE	DIMENSION (Scribed)
MATCH LINE	STREAM



TOWN OF FORESTBURGH
 SULLIVAN COUNTY, NEW YORK
 North American datum 1983, State Plane New York East Feet

Photo No: 58091 Date of Map: 9/23/1965
 Date of Photo: 6/5/1964 Scale: 1" = 400'
 Section No: 5

Current to: 10/16/2018



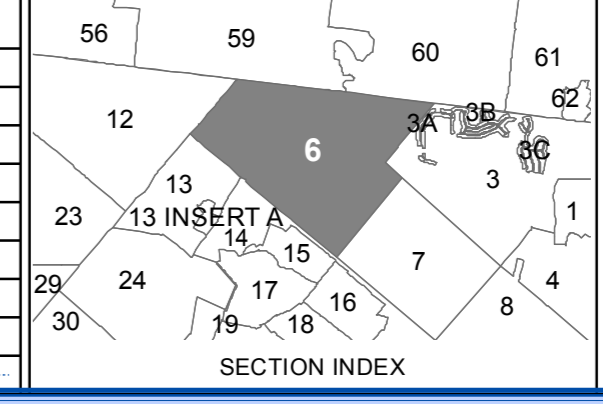
SULLIVAN COUNTY TAX MAP DEPARTMENT
 FOR TAX PURPOSES ONLY
 NOT TO BE USED FOR CONVEYANCE
 LEGEND APPLIES ONLY TO THE UNSHADED PORTION OF THE MAP
 North American Datum 1983, New York East

Sullivan County Catskills
 County of Opportunity
 Office of Real Property Services
 Sullivan County Government Center
 100 North St., Monticello, NY 12701
 Phone: (845) 897-2221

REVISION TABLE	
DATE	CHANGES
7/12/2017	Combed 6-2-36.5 into 36.6
7/25/2017	Subdiv. 6-2-36.1 into 36.1, 36.63
6/8/2014	Updated boundaries for 36.37, 36.34
6/6/2014	Subdiv. 6-2-36.33 into 36.39, 36.61, 36.62
4/20/2012	Subdivide 12.1 / 12.6
12/19/2008	Combined 6-2-36.60 with 6-2-36.38
3/3/2008	Subdivide 6-1-4.1 into 4.1 & 4.5
12/7/2005	

SPECIAL DISTRICTS			
TYPE	SYMBOL	NAME	ARLM NO.
FIRE	FD	FORESTBURGH	FD040
FIRE	FD	MONTICELLO JUNCT	FD109
SCHOOL	SCH	MONTICELLO	454601
LIBRARY	LD	E.B. CRAWFORD MEM. LIB.	LD002

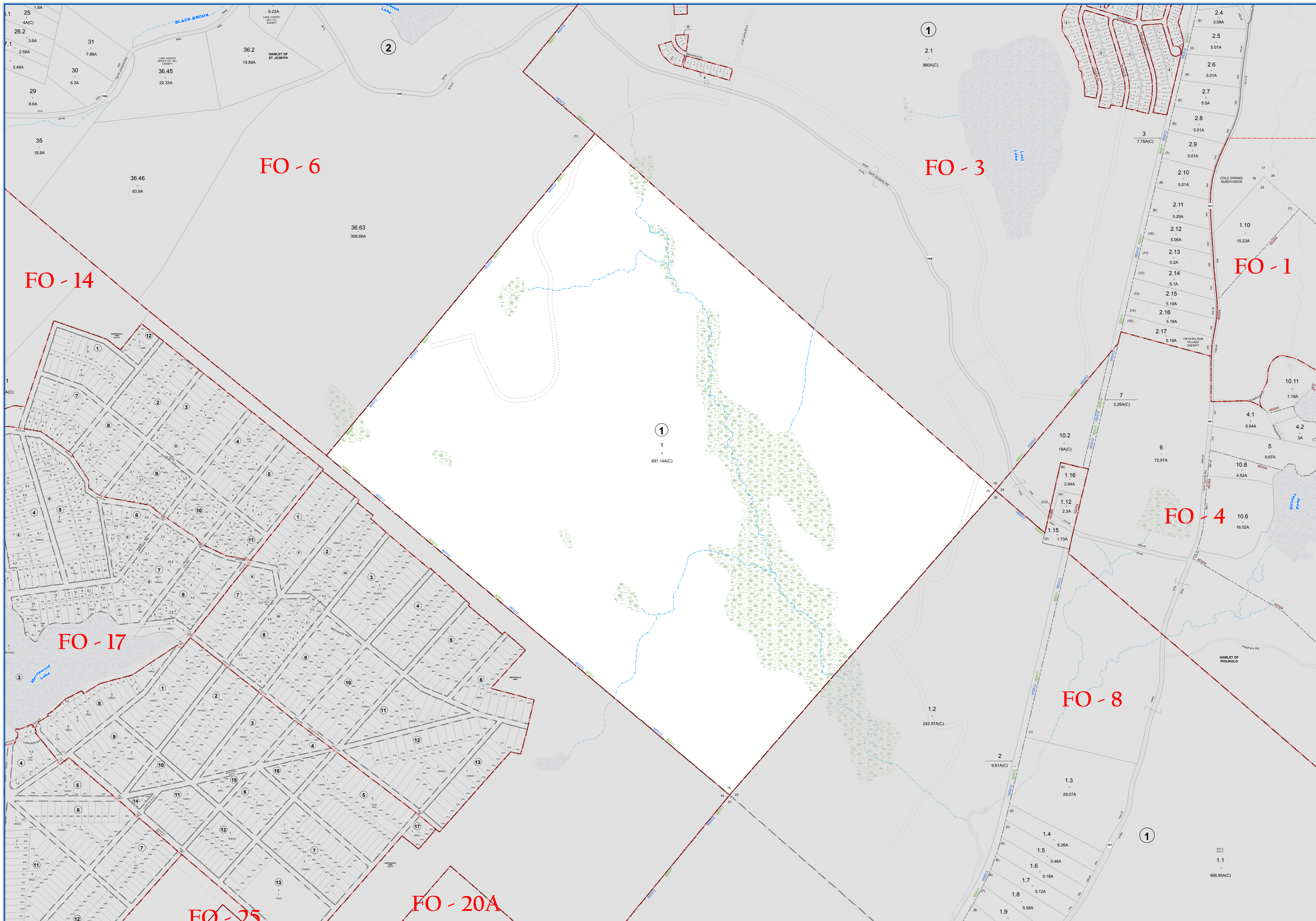
LEGEND	
STATE OR COUNTY LINE	TAX MAP BLOCK NO.
CITY/TOWN OR VILLAGE LINE	FILED PLAN LOT NO.
BLOCK LIMIT	FILED PLAN BLOCK NO.
SPECIAL DISTRICT LINE	TAX MAP LOT NO.
EASEMENT LINE	AREA (From Deed)
PROPERTY LINE	AREA (Calculated)
FILED PLAN LOT LINE	DIMENSION (From Deed)
PATENT LINE	DIMENSION (Scribed)
MATCH LINE	STREAM



TOWN OF FORESTBURGH
 SULLIVAN COUNTY, NEW YORK
 North American datum 1983, State Plane New York East Feet

Photo No: 5-87-88-89 Date of Map: 12/17/1999
 Date of Photo: 6/5/1994 Scale: 1" = 400'
 Section No: 6

Current to: 10/16/2018



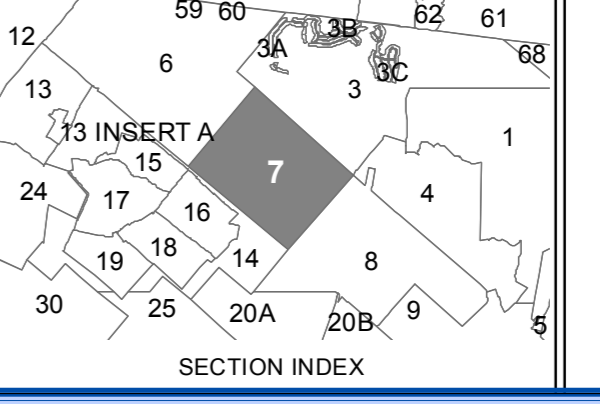
SULLIVAN COUNTY TAX MAP DEPARTMENT
 FOR TAX PURPOSES ONLY
 NOT TO BE USED FOR CONVEYANCE
 LEGEND APPLIES ONLY TO THE UNSHADED PORTION OF THE MAP
 North American Datum 1983, New York East

Sullivan COUNTY CATSKILLS
 Mountains of Opportunity
 Office of Real Property Services
 Sullivan County Government Center
 100 North St., Monticello, NY 12701
 Phone: (845) 897-2221

REVISION TABLE			
DATE	CHANGES	DATE	CHANGES
04/2003			

SPECIAL DISTRICTS			
TYPE	SYMBOL	NAME	ARLM NO.
FIRE	FD	FORESTBURGH	FD040
SCHOOL	SCH	MONTICELLO	484601
LIBRARY	LD	E.B. CRAWFORD MEM. LIB.	LD002
WATER	WD	LOST LAKE RESORT	WD012
SEWER	SD	LOST LAKE RESORT	SD017

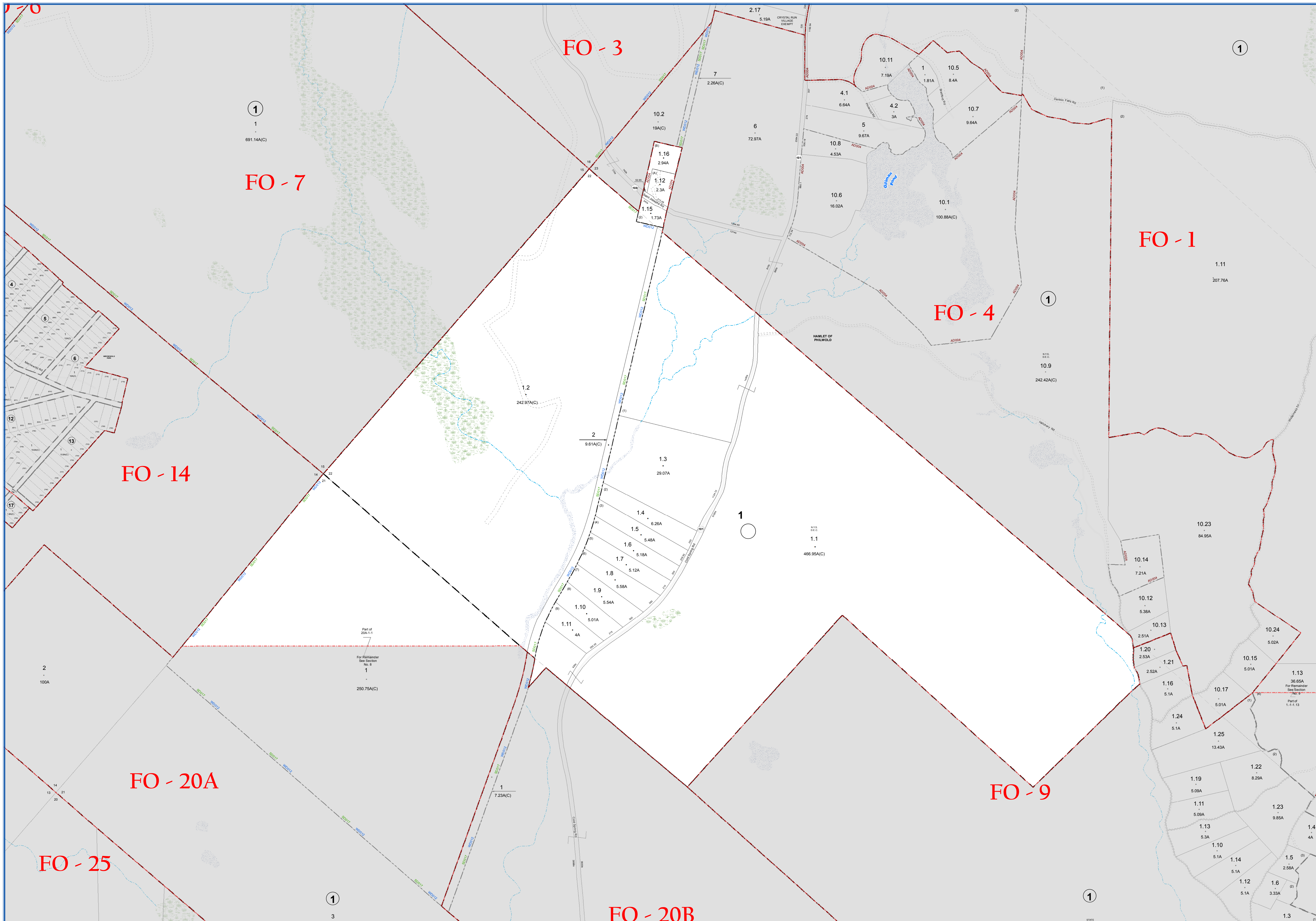
LEGEND	
STATE OR COUNTY LINE	TAX MAP BLOCK NO.
CITY/TOWN OR VILLAGE LINE	FILED PLAN LOT NO.
BLOCK LIMIT	FILED PLAN BLOCK NO.
SPECIAL DISTRICT LINE	TAX MAP LOT NO.
EASEMENT LINE	AREA (From Deed)
PROPERTY LINE	AREA (Call/Map)
FILED PLAN LOT LINE	DIMENSION (From Deed)
PATENT LINE	DIMENSION (Survey)
MATCH LINE	STREAM



TOWN OF FORESTBURGH
 SULLIVAN COUNTY, NEW YORK
 North American datum 1983, State Plane New York East Feet

Photo No: 58889 Date of Map: 9/23/1995
 Date of Photo: 6/5/1994 Scale: 1" = 400'
 Section No: 7

Current to: 10/16/2018



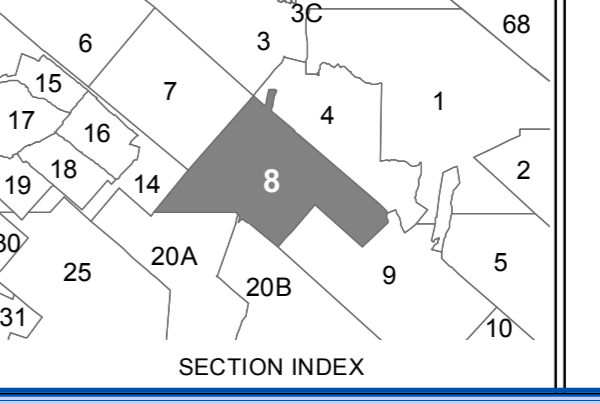
**SULLIVAN COUNTY
TAX MAP DEPARTMENT**
FOR TAX PURPOSES ONLY
NOT TO BE USED FOR CONVEYANCE
LEGEND APPLIES ONLY TO THE
UNSHADED PORTION OF THE MAP
North American Datum 1983, New York East

**Sullivan
COUNTY CATSKILLS**
Mountains of Opportunity
Owned & Maintained by:
Office of Real Property Services
Sullivan County Government Center
100 North St. Monticello, NY 12701
Phone: (845) 897-2221

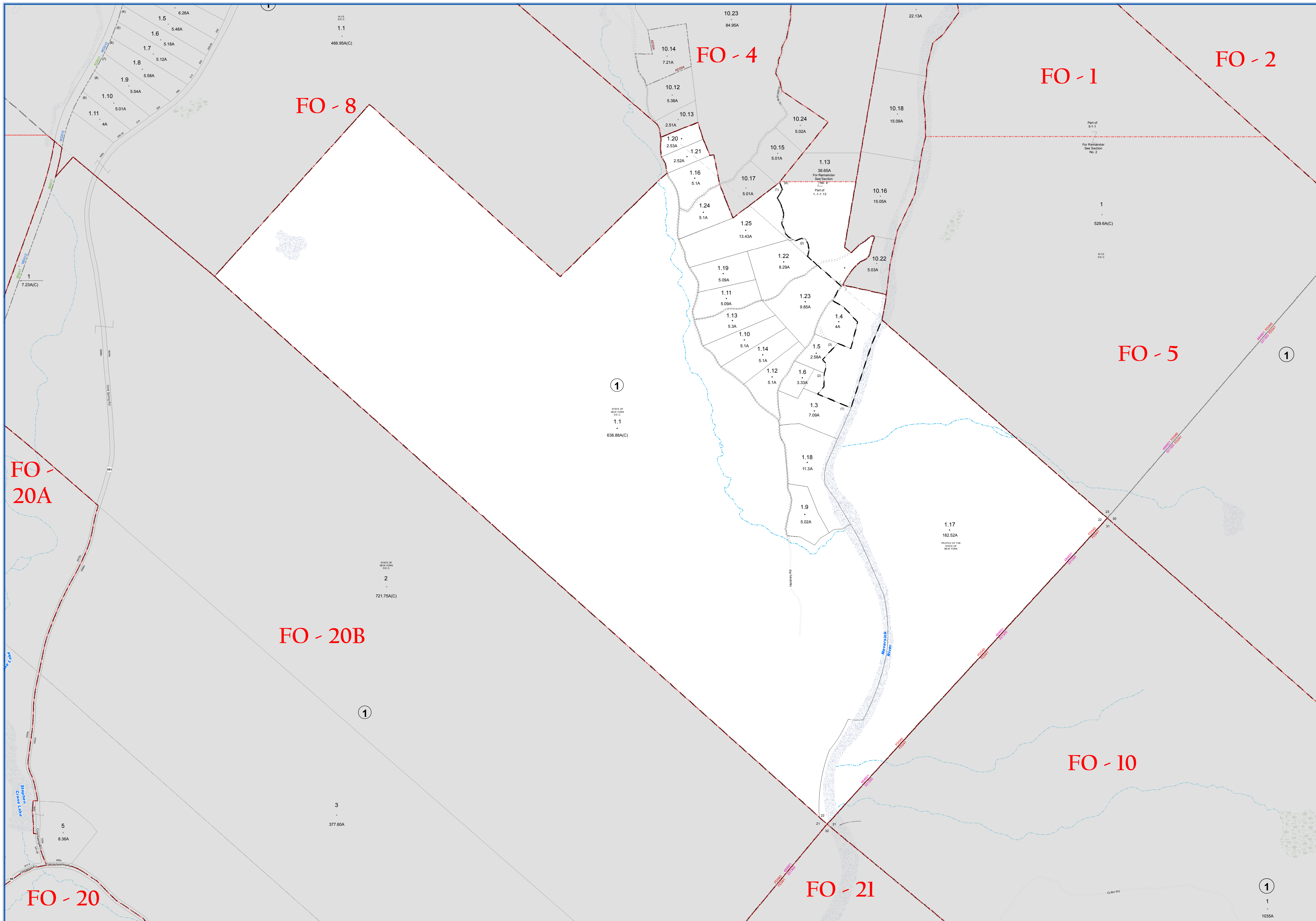
REVISION TABLE	
DATE	CHANGES
9/18/2007	Subdivide 8-1-1.12 Map # 11-183

SPECIAL DISTRICTS			
TYPE	SYMBOL	NAME	ARLM NO.
FIRE	FD	FORESTBURGH	FD040
SCHOOL	SCH	MONTICELLO	4846611
LIBRARY	LD	E.S. CRAWFORD MEM. LIB.	LD002
AGRICULTURAL	AD	AG DIST #4	AD004
WATER	WD	LOST LAKE RESORT	WD012
SEWER	SD	LOST LAKE RESORT	SD017

LEGEND	
STATE OR COUNTY LINE	TAX MAP BLOCK NO.
CITY/TOWN OR VILLAGE LINE	FILED PLAN LOT NO.
BLOCK LIMIT	FILED PLAN BLOCK NO.
SPECIAL DISTRICT LINE	TAX MAP LOT NO.
EASEMENT LINE	AREA (From Deed)
PROPERTY LINE	AREA (CALCULATED)
FILED PLAN LOT LINE	DIMENSION (From Deed)
PATENT LINE	DIMENSION (Scribed)
MATCH LINE	STREAM



TAX MAP
TOWN OF FORESTBURGH
SULLIVAN COUNTY, NEW YORK
North American datum 1983, State Plane New York East Feet
Photo No: 5-83-90 Date of Map: 8/14/2003
Date of Photo: 6/5/1954 Scale: 1" = 400'
Section No: 8
Current to: 10/16/2018



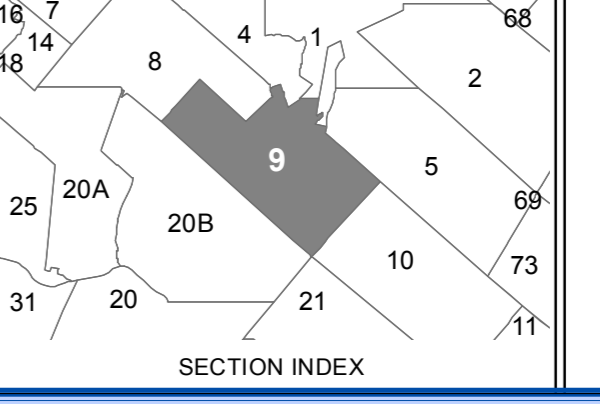
SULLIVAN COUNTY TAX MAP DEPARTMENT
 FOR TAX PURPOSES ONLY
 NOT TO BE USED FOR CONVEYANCE
 LEGEND APPLIES ONLY TO THE UNSHADED PORTION OF THE MAP
 North American Datum 1983, New York East

Sullivan COUNTY CATSKILLS
 Mountains of Opportunity
 Office of Real Property Services
 Sullivan County Government Center
 100 North St. Monticello, NY 12701
 Phone: (845) 897-2221

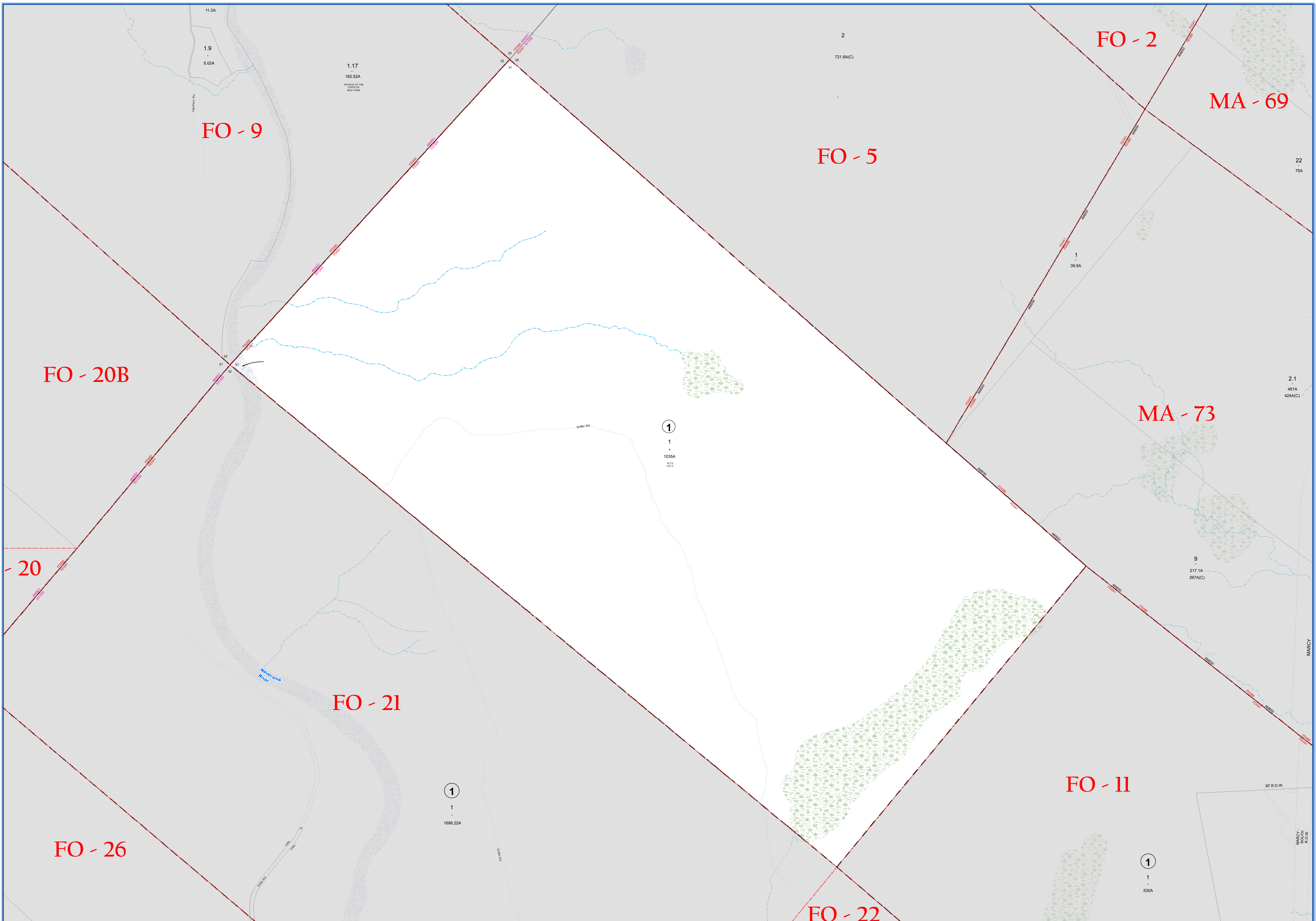
REVISION TABLE			
DATE	CHANGES	DATE	CHANGES
7/21/2009	Combine 9-1-1.2 with 1-1-1.13		
2/19/2009	Combine 1-1-1.8 with 5-1-1.25		
2/19/2009	Combine 1-1-1.9 with 5-1-1.22		
2/22/2008	Combine 9-1-1.31 with 9-1-1.3		
2/22/2008	Combine 9-1-1.29 with 9-1-1.5		
2/22/2008	Combine 9-1-1.30 with 9-1-1.6		
9/18/2007	Subdivided 9-1-1.2 & 1.3 Map 11-189		
12/8/2005			

SPECIAL DISTRICTS			
TYPE	SYMBOL	NAME	ARLM NO.
SCHOOL	SCH	MONTICELLO	484601
FIRE	FD	FORESTBURGH	FD040
SCHOOL	SCH	FORT JERVIS	331300
FIRE	FD	CLUDEBACKVILLE	FD041
LIBRARY	LD	E.B. CRAWFORD MEM. LIB.	LD002

LEGEND	
STATE OR COUNTY LINE	TAX MAP BLOCK NO.
CITY/TOWN OR VILLAGE LINE	FILED PLAN LOT NO.
BLOCK LIMIT	FILED PLAN BLOCK NO.
SPECIAL DISTRICT LINE	TAX MAP LOT NO.
EASEMENT LINE	AREA (From Deed)
PROPERTY LINE	AREA (CALCULATED)
FILED PLAN LOT LINE	DIMENSION (From Deed)
PATENT LINE	DIMENSION (Scribed)
MATCHLINE	STREAM



TOWN OF FORESTBURGH
 SULLIVAN COUNTY, NEW YORK
 North American datum 1983, State Plane New York East Feet
 Photo No: 5-8-92-81 Date of Map: 9/23/1995
 Date of Photo: 6/5/1994 Scale: 1" = 400'
 Section No: 9
 Current to: 10/16/2018



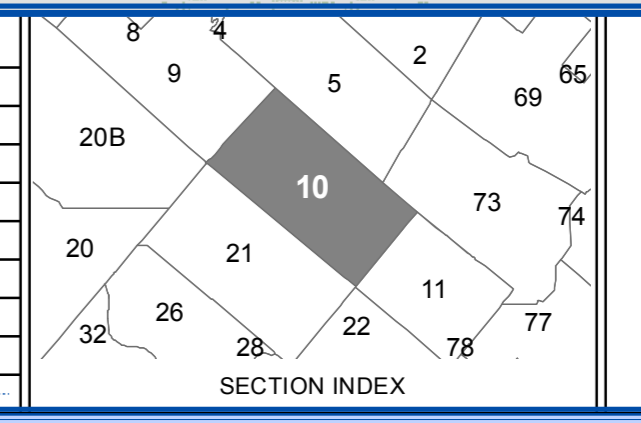
**SULLIVAN COUNTY
TAX MAP DEPARTMENT**
FOR TAX PURPOSES ONLY
NOT TO BE USED FOR CONVEYANCE
LEGEND APPLIES ONLY TO THE
UNSHADED PORTION OF THE MAP
North American Datum 1983, New York East

**Sullivan
COUNTY CATSKILLS**
Mountains of Opportunity
Owned & Maintained by:
Office of Real Property Services
Sullivan County Government Center
100 North St. Monticello, NY 12701
Phone: (845) 897-2221

REVISION TABLE			
DATE	CHANGES	DATE	CHANGES
12/21/1999			

SPECIAL DISTRICTS			
TYPE	SYMBOL	NAME	ARLM NO.
FIRE	FD	FORESTBURGH	FD040
SCHOOL	SCH	FORT JERVIS	331500
FIRE	FD	HONFELLS	FD085
SCHOOL	SCH	MONTECELLO	484601
LIBRARY	LD	E.B. CRAWFORD MEM. LIB.	LD002

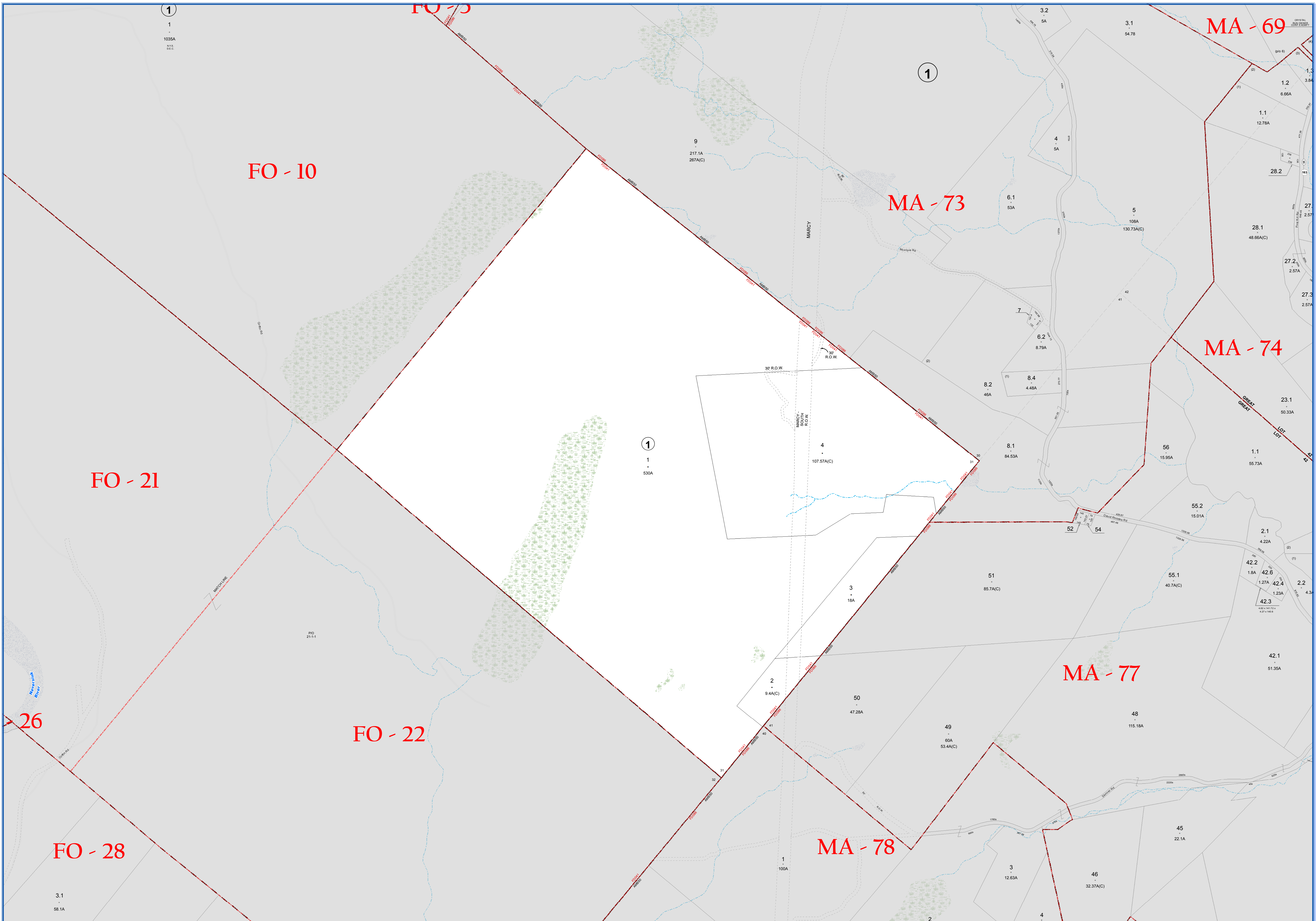
LEGEND	
STATE OR COUNTY LINE	TAX MAP BLOCK NO.
CITY/TOWN OR VILLAGE LINE	FILED PLAN LOT NO.
BLOCK LIMIT	FILED PLAN BLOCK NO.
SPECIAL DISTRICT LINE	TAX MAP LOT NO.
EASEMENT LINE	AREA (From Deed)
PROPERTY LINE	AREA (SALAMAD)
FILED PLAN LOT LINE	DIMENSION (From Deed)
PATENT LINE	DIMENSION (Sched)
MATCH LINE	STREAM



TOWN OF FORESTBURGH
SULLIVAN COUNTY, NEW YORK
North American datum 1983, State Plane New York East Feet

Photo No: 58091 Date of Map: 9/23/1955
Date of Photo: 6/5/1954 Scale: 1" = 400'
Section No: 10

Current to: 10/16/2018



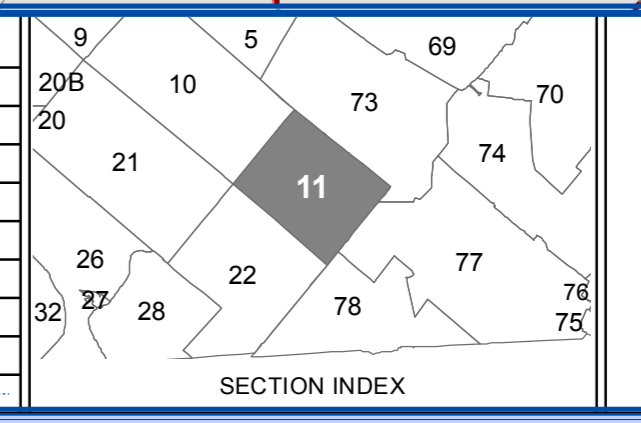
**SULLIVAN COUNTY
TAX MAP DEPARTMENT**
FOR TAX PURPOSES ONLY
NOT TO BE USED FOR CONVEYANCE
LEGEND APPLIES ONLY TO THE
UNSHADED PORTION OF THE MAP
North American Datum 1983, New York East



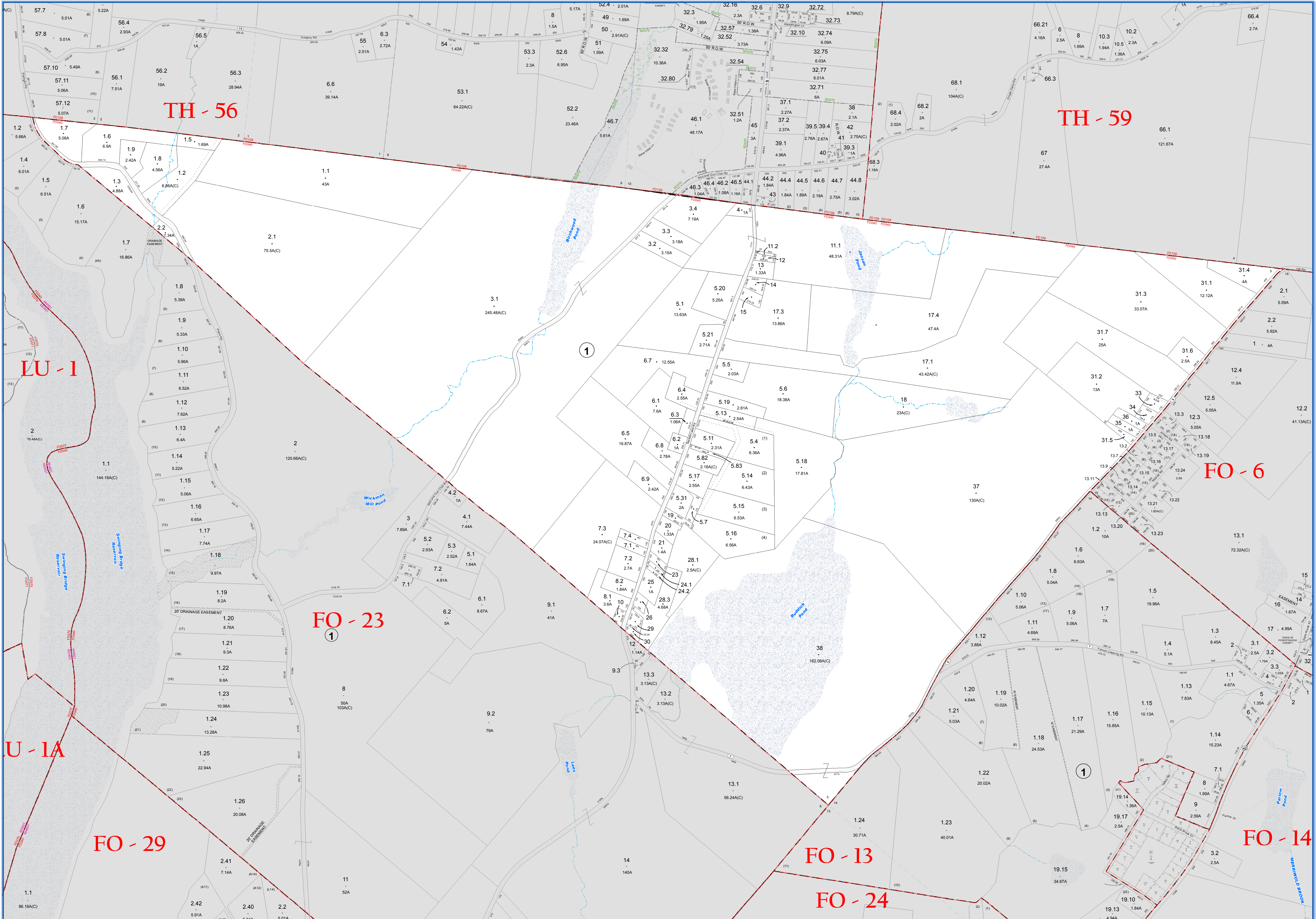
REVISION TABLE			
DATE	CHANGES	DATE	CHANGES
12/7/2005			

SPECIAL DISTRICTS			
TYPE	SYMBOL	NAME	ARLM NO.
FIRE	FD	CUDDEBACKVILLE	FD041
SCHOOL	SCH	PORT JERVIS	331500
FIRE	FD	HOWELLS	FD065

LEGEND	
STATE OR COUNTY LINE	TAX MAP BLOCK NO.
CITY/TOWN OR VILLAGE LINE	FILED PLAN LOT NO.
BLOCK LIMIT	FILED PLAN BLOCK NO.
SPECIAL DISTRICT LINE	TAX MAP LOT NO.
EASEMENT LINE	AREA (From Deed)
PROPERTY LINE	AREA (CALCULATED)
FILED PLAN LOT LINE	DIMENSION (From Deed)
PATENT LINE	DIMENSION (Searched)
MATCH LINE	STREAM



TAX MAP
TOWN OF FORESTBURGH
SULLIVAN COUNTY, NEW YORK
North American datum 1983, State Plane New York East Feet
Photo No: 4-59-63 Date of Map: 9/23/1955
Date of Photo: 6/5/1954 Scale: 1" = 400'
Section No: 11
Current to: 10/16/2018



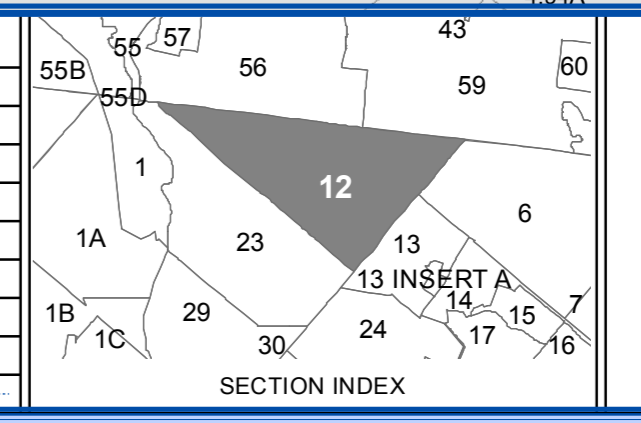
SULLIVAN COUNTY TAX MAP DEPARTMENT
 FOR TAX PURPOSES ONLY
 NOT TO BE USED FOR CONVEYANCE
 LEGEND APPLIES ONLY TO THE UNSHADED PORTION OF THE MAP
 North American Datum 1983, New York East

Sullivan COUNTY CATSKILLS
 Municipality of Opportunity
 Owned & Maintained by:
Office of Real Property Services
 Sullivan County Government Center
 100 North St, Monticello, NY 12701
 Phone: (845) 897-2221

REVISION TABLE			
DATE	CHANGES	DATE	CHANGES
12/14/2005			
8/18/2003			

SPECIAL DISTRICTS			
TYPE	SYMBOL	NAME	ARL.M. NO.
FIRE	FD	FORESTBURGH	FD040
FIRE	FD	MONTICELLO JOINT	FD109
SCHOOL	SCH	MONTICELLO	484601
LIBRARY	LD	E.B. CRAWFORD MEM. LIB.	LD002

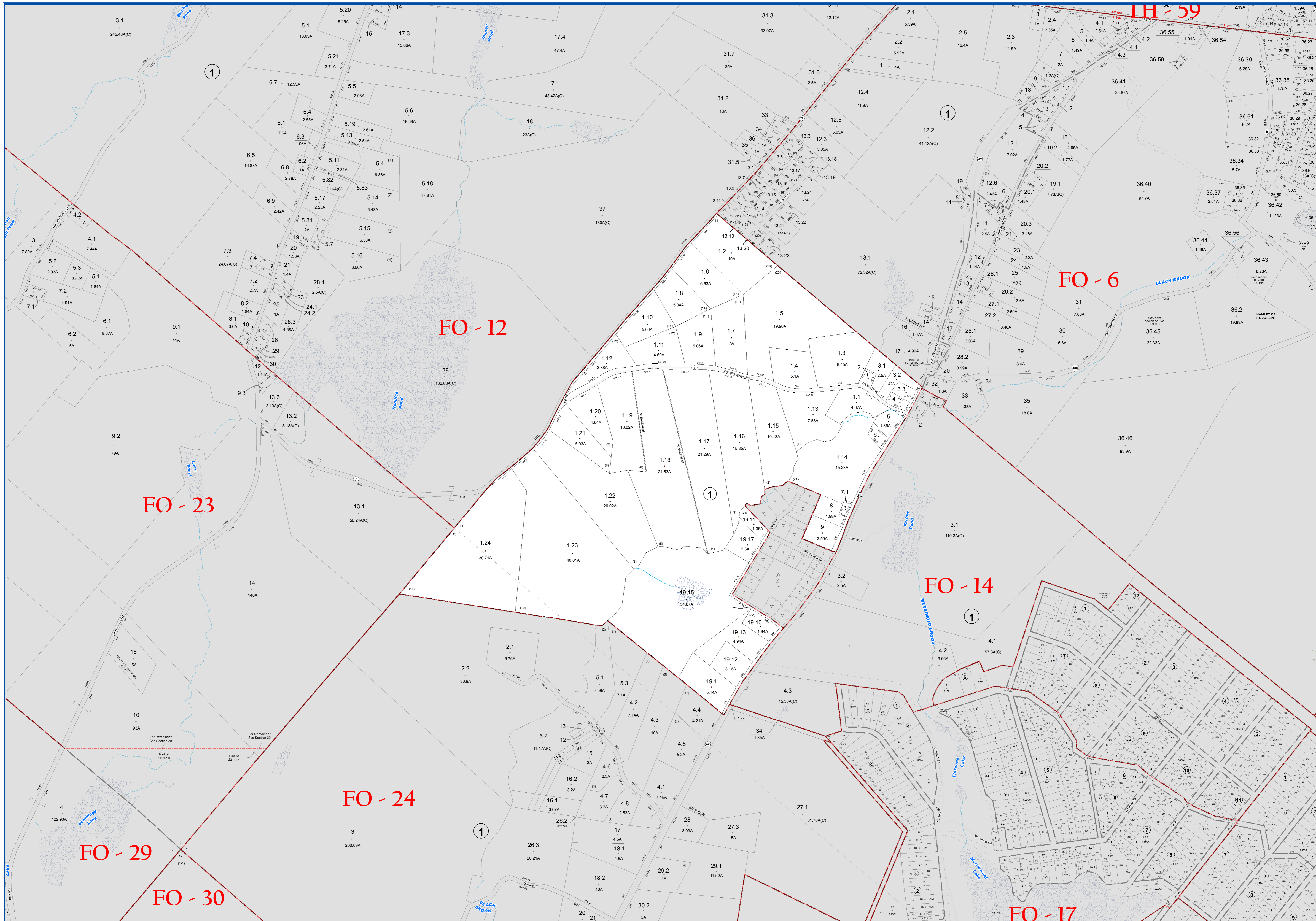
LEGEND	
STATE OR COUNTY LINE	TAX MAP BLOCK NO.
CITY/TOWN OR VILLAGE LINE	FILED PLAN LOT NO.
BLOCK/LINE	FILED PLAN BLOCK NO.
SPECIAL DISTRICT LINE	TAX MAP LOT NO.
EASEMENT LINE	AREA (From Deed)
PROPERTY LINE	AREA (Callaway)
FILED PLAN LOT LINE	DIMENSION (From Deed)
PATENT LINE	DIMENSION (Search)
MATCH LINE	STREAM



TOWN OF FORESTBURGH
 SULLIVAN COUNTY, NEW YORK
 North American datum 1983, State Plane New York East Feet

Photo No: 588,87,88 Date of Map: 12/8/1999
 Date of Photo: 6/5/1994 Scale: 1" = 400'
 Section No: 12

Current to: 10/16/2018



SULLIVAN COUNTY TAX MAP DEPARTMENT
 FOR TAX PURPOSES ONLY
 NOT TO BE USED FOR CONVEYANCE

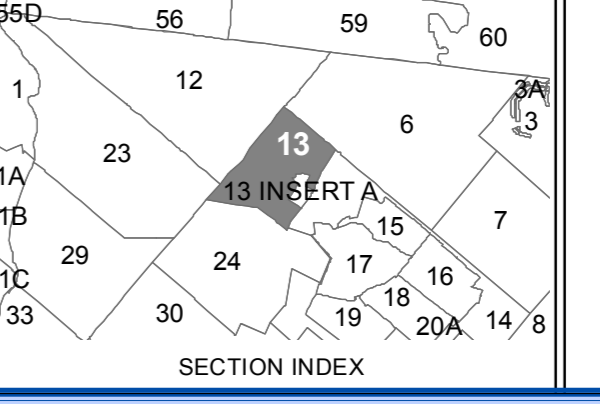
LEGEND APPLIES ONLY TO THE UNSHADED PORTION OF THE MAP

Office of Real Property Services
 Sullivan County Government Center
 100 North St., Monticello, NY 12701
 Phone: (845) 897-2221

REVISION TABLE			
DATE	CHANGES	DATE	CHANGES
12/02/2005			
05/20/2013			

SPECIAL DISTRICTS			
TYPE	SYMBOL	NAME	ARL.M. NO.
FIRE	FD	FORESTBURGH	FD040
SCHOOL	SCH	MONTICELLO	486601
LIBRARY	LD	E.B. CRAWFORD MEM. LIB.	LD002

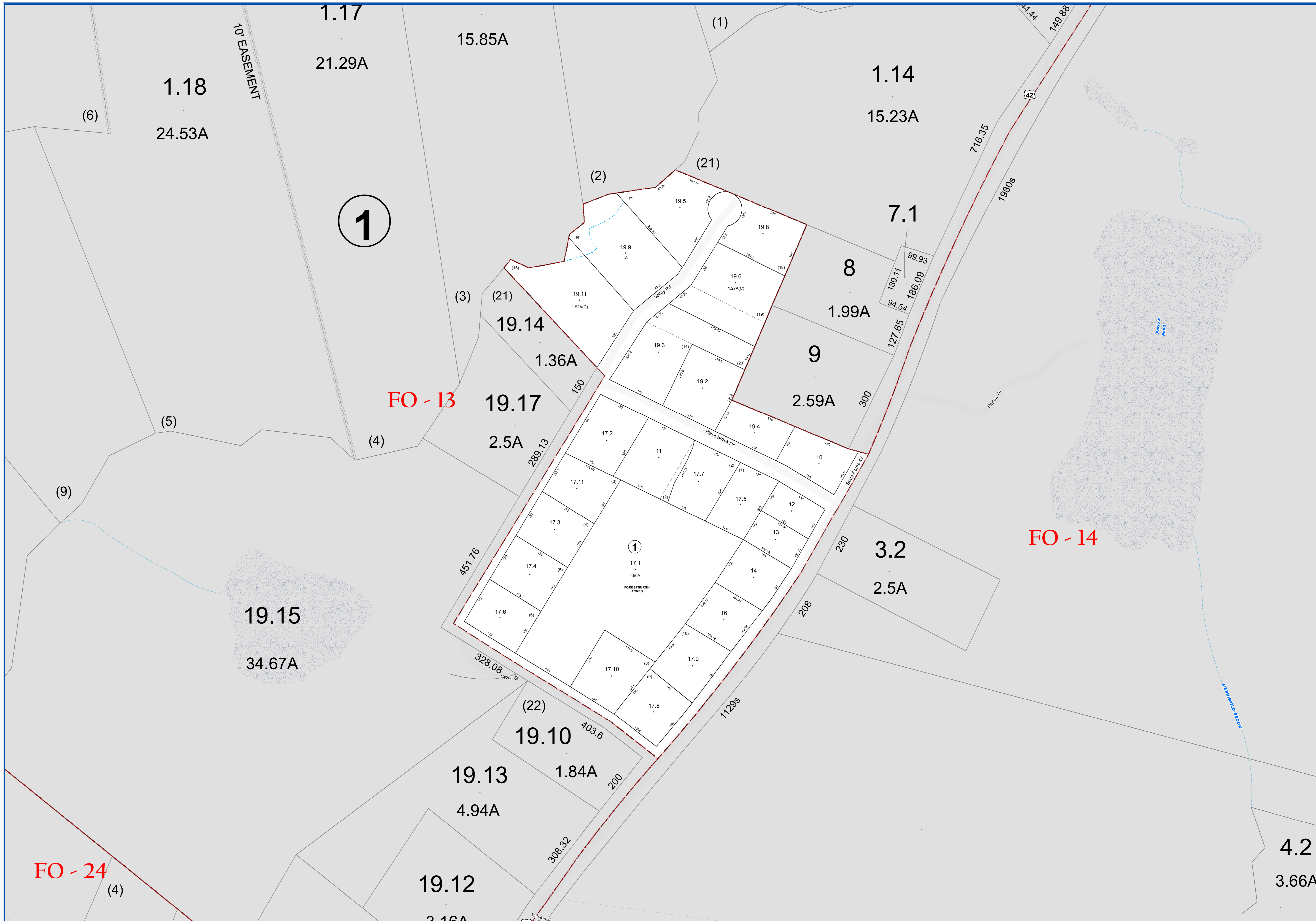
LEGEND	
STATE OR COUNTY LINE	TAX MAP BLOCK NO.
CITY/TOWN OR VILLAGE LINE	FILED PLAN LOT NO.
BLOCK LIMIT	FILED PLAN BLOCK NO.
SPECIAL DISTRICT LINE	TAX MAP LOT NO.
EASEMENT LINE	AREA (From Deed)
PROPERTY LINE	AREA (Callaway)
FILED PLAN LOT LINE	AREA (From Deed)
PATENT LINE	DIMENSION (From Deed)
MATCH LINE	DIMENSION (Search)
	STREAM



TOWN OF FORESTBURGH
 SULLIVAN COUNTY, NEW YORK
 North American datum 1983, State Plane New York East Feet

Photo No: 58788 Date of Map: 12/1/1999
 Date of Photo: 6/5/1994 Scale: 1" = 400'
 Section No: 13

Current to: 10/18/2018



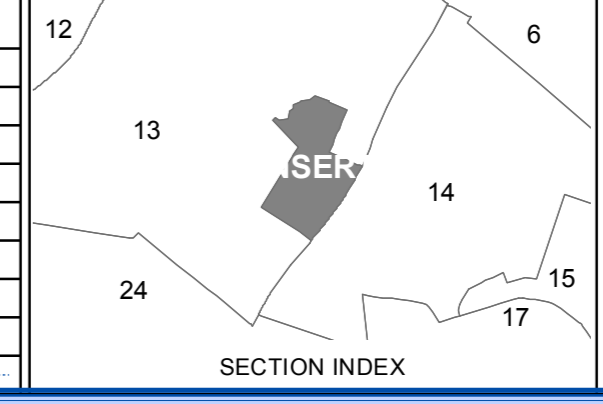
SULLIVAN COUNTY TAX MAP DEPARTMENT
 FOR TAX PURPOSES ONLY
 NOT TO BE USED FOR CONVEYANCE
 LEGEND APPLIES ONLY TO THE UNSHADED PORTION OF THE MAP
 North American Datum 1983, New York East

Sullivan County Catskills
 Mountains of Opportunity
 Owned & Maintained by:
Office of Real Property Services
 Sullivan County Government Center
 100 North St, Monticello, NY 12701
 Phone: (845) 837-2221

REVISION TABLE			
DATE	CHANGES	DATE	CHANGES

SPECIAL DISTRICTS			
TYPE	SYMBOL	NAME	ARLM NO.
SCHOOL	SCH	MONTICELLO	484901
LIBRARY	LD	E.B. CRAWFORD MEM. LIB.	LD002

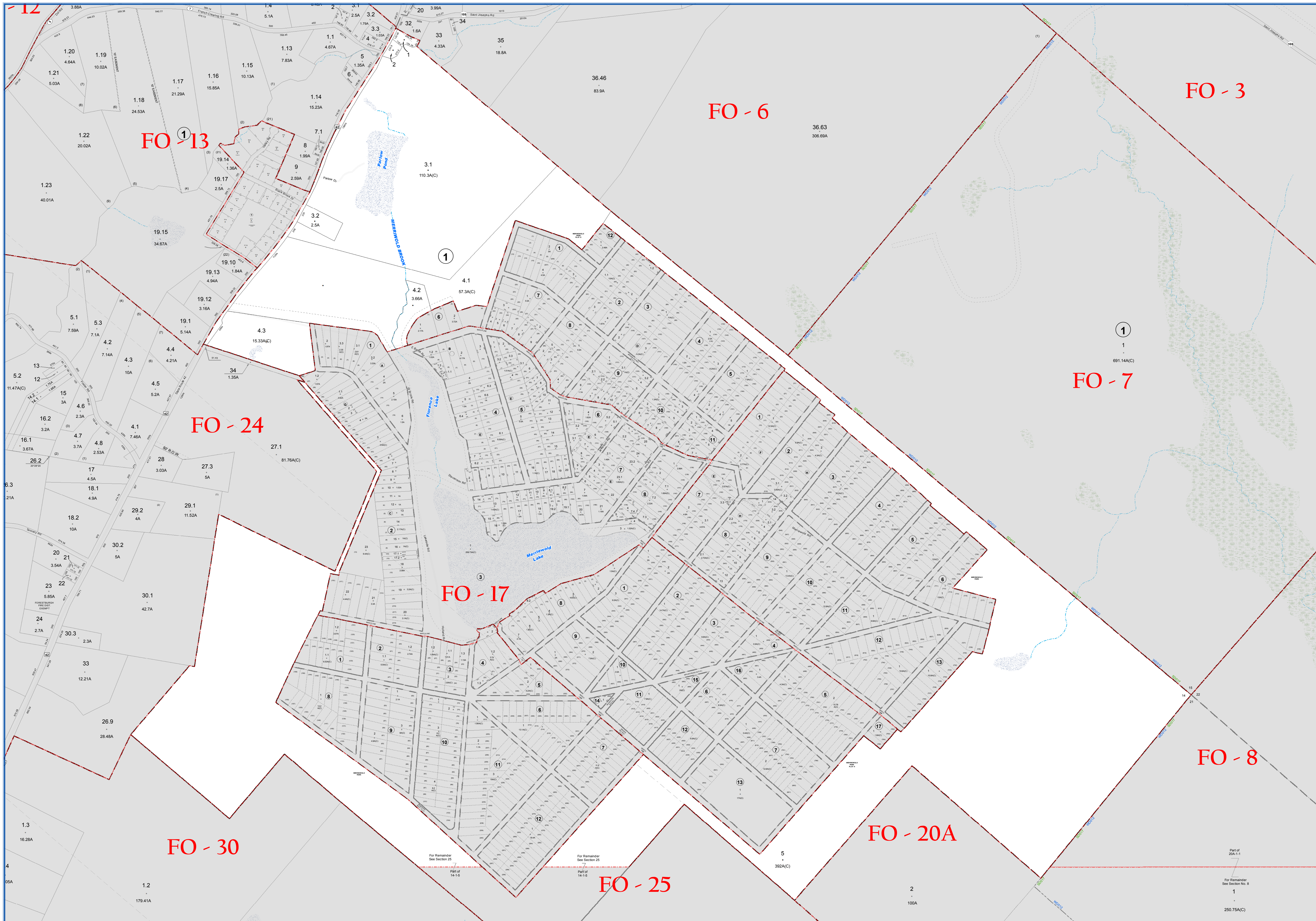
LEGEND	
STATE OR COUNTY LINE	TAX MAP BLOCK NO.
CITY/TOWN OR VILLAGE LINE	FILED PLAN LOT NO.
BLOCK LIMIT	FILED PLAN BLOCK NO.
SPECIAL DISTRICT LINE	TAX MAP LOT NO.
EASEMENT LINE	AREA (From Deed)
PROPERTY LINE	AREA (Calculated)
FILED PLAN LOT LINE	DIMENSION (From Deed)
PATENT LINE	DIMENSION (Survey)
MATCH LINE	STREAM



TOWN OF FORESTBURGH
 SULLIVAN COUNTY, NEW YORK
 North American datum 1983, State Plane New York East Feet

Photo No: 58788 Date of Map: 12/1/1999
 Date of Photo: 6/5/1994 Scale: 1" = 100'
 Section No: 13 INSERT A

Current to: 10/16/2018



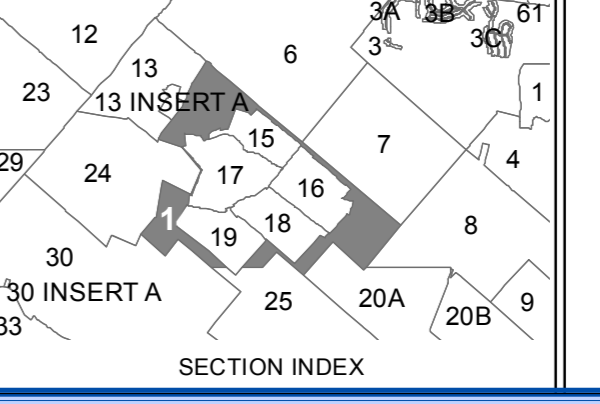
SULLIVAN COUNTY TAX MAP DEPARTMENT
 FOR TAX PURPOSES ONLY
 NOT TO BE USED FOR CONVEYANCE
 LEGEND APPLIES ONLY TO THE UNSHADED PORTION OF THE MAP
 North American Datum 1983, New York East

Sullivan County Catskills
 Ministry of Opportunity
 Office of Real Property Services
 Sullivan County Government Center
 100 North St., Monticello, NY 12701
 Phone: (845) 897-2221

REVISION TABLE			
DATE	CHANGES	DATE	CHANGES
12/8/2005			

SPECIAL DISTRICTS			
TYPE	SYMBOL	NAME	ARLM NO.
SCHOOL	SCH	MONTICELLO	484601
FIRE	FD	FORESTBURGH	FD0403
LIBRARY	LD	E.B. CRAWFORD MEM. LIB.	LD002

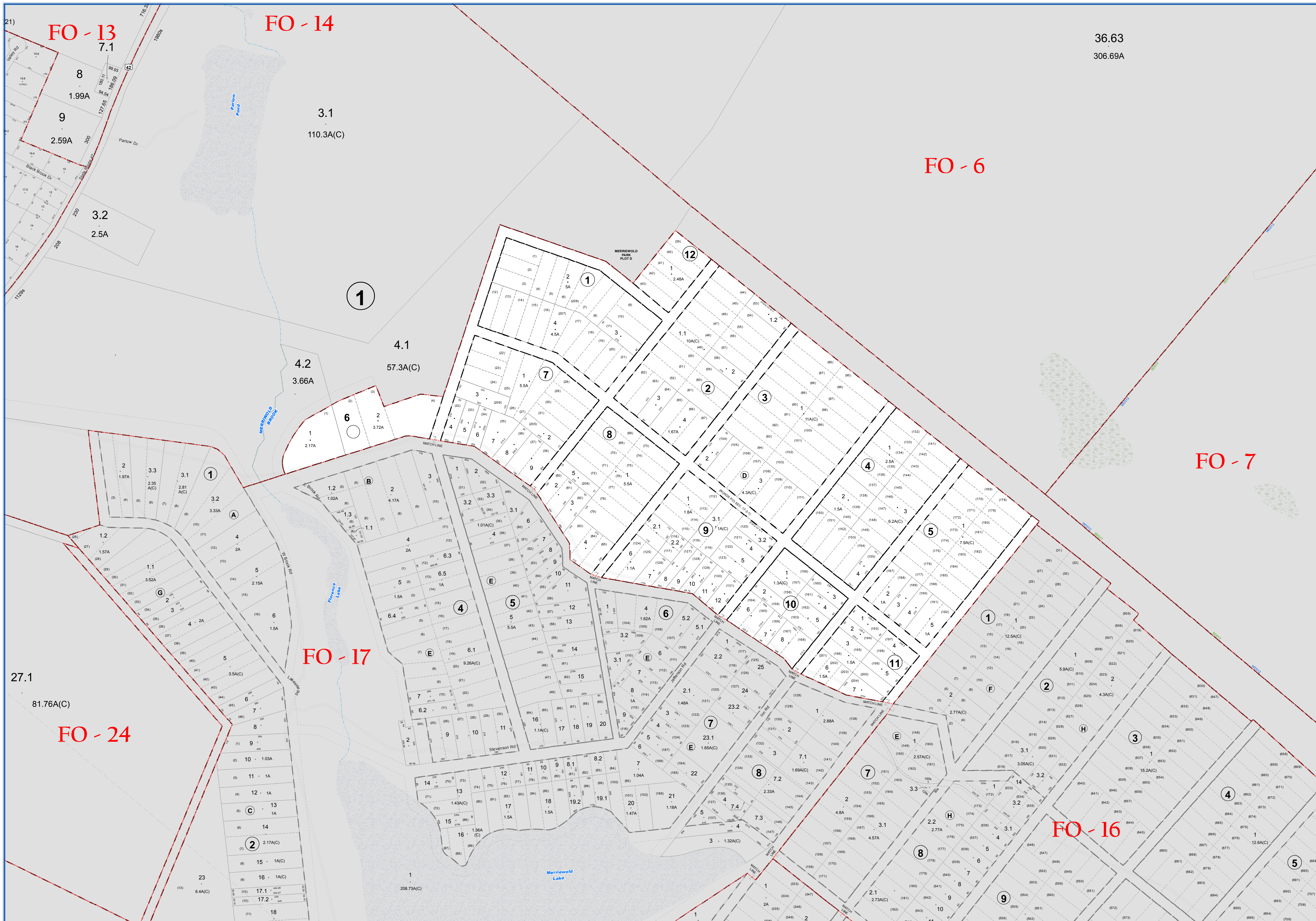
LEGEND	
STATE OR COUNTY LINE	TAX MAP BLOCK NO.
CITY/TOWN OR VILLAGE LINE	FILED PLAN LOT NO.
BLOCK LIMIT	FILED PLAN BLOCK NO.
SPECIAL DISTRICT LINE	TAX MAP LOT NO.
EASEMENT LINE	AREA (From Deed)
PROPERTY LINE	AREA (SALAMAD)
FILED PLAN LOT LINE	DIMENSION (From Deed)
PATENT LINE	DIMENSION (SALAMAD)
MATCH LINE	STREAM



TOWN OF FORESTBURGH
 SULLIVAN COUNTY, NEW YORK
 North American Datum 1983, State Plane New York East Feet

Photo No: 5-87-88-89 Date of Map: 8/5/2003
 Date of Photo: 6/5/1984 Scale: 1" = 400'
 Section No: 14

Current to: 10/16/2018



36.63
306.69A

FO - 13
7.1
8
1.99A
9
2.59A
3.2
2.5A

FO - 14
3.1
110.3A(C)

FO - 6

FO - 7

FO - 17

27.1
81.76A(C)
FO - 24

FO - 16

**SULLIVAN COUNTY
TAX MAP DEPARTMENT**

FOR TAX PURPOSES ONLY
NOT TO BE USED FOR CONVEYANCE

LEGEND APPLIES ONLY TO THE
UNSHADED PORTION OF THE MAP

North American Datum 1983, New York East

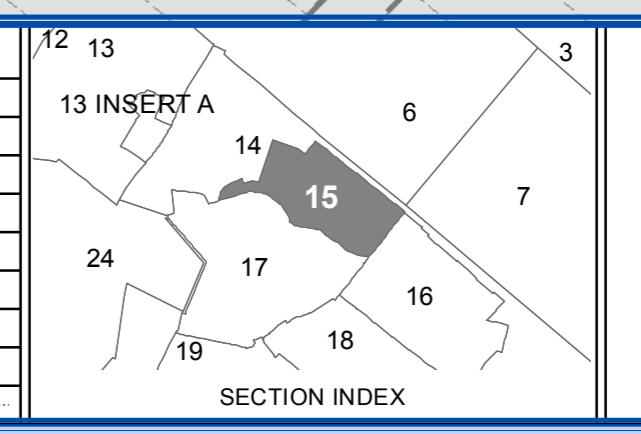
Sullivan
COUNTY CATSKILLS
Ministry of Opportunity

Office of Real Property Services
Sullivan County Government Center
100 North St., Monticello, NY 12701
Phone: (845) 837-2221

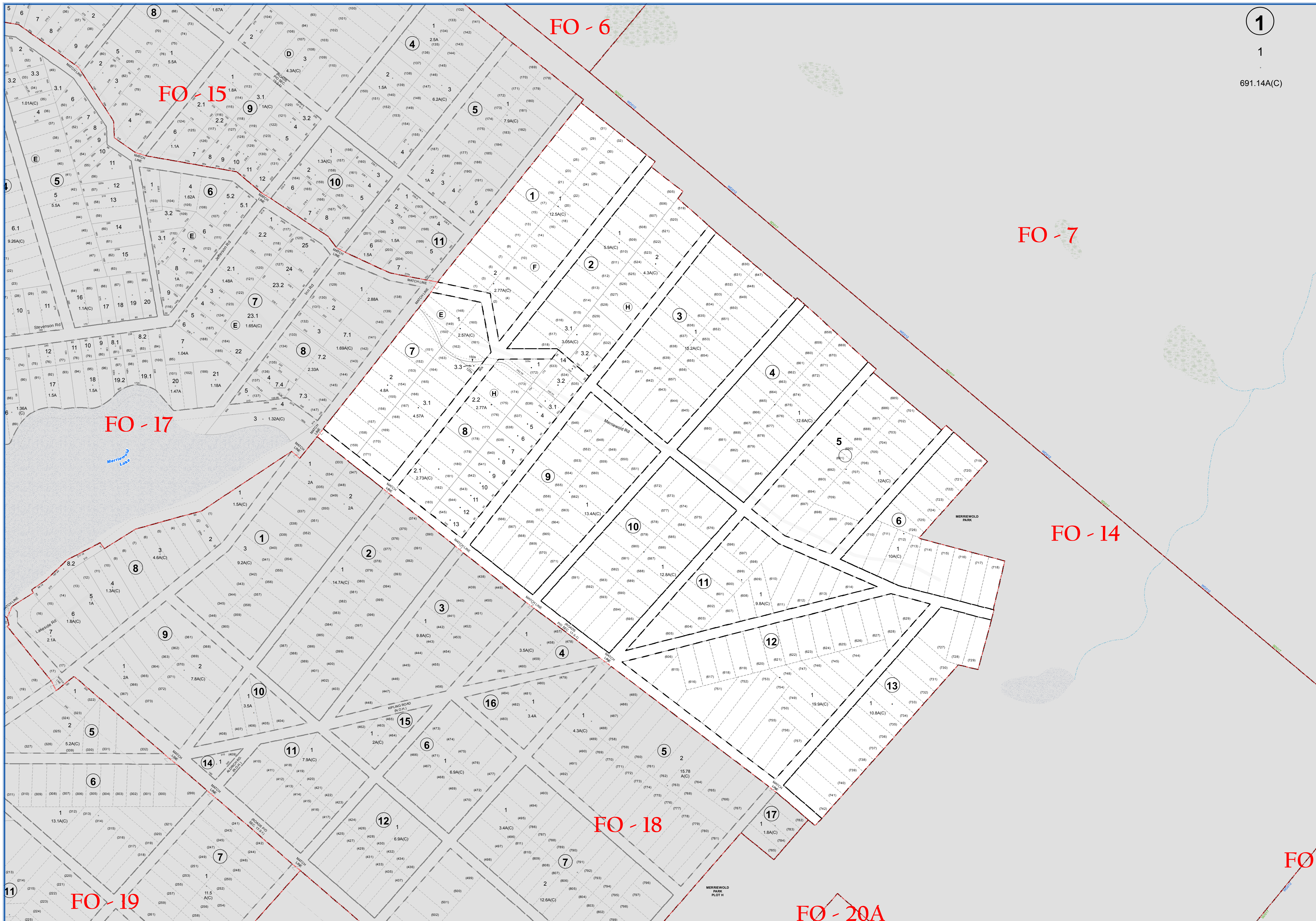
REVISION TABLE			
DATE	CHANGES	DATE	CHANGES
7/15/2003			

SPECIAL DISTRICTS			
TYPE	SYMBOL	NAME	ARL.M. NO.
FIRE	FD	FORESTBURGH	FD040
SCHOOL	SCH	MONTECELLO	484601
LIBRARY	LD	E.B. CRAWFORD MEM. LIB.	LD002

LEGEND	
STATE OR COUNTY LINE	TAX MAP BLOCK NO.
CITY/TOWN OR VILLAGE LINE	FILED PLAN LOT NO.
BLOCK LIMIT	FILED PLAN BLOCK NO.
SPECIAL DISTRICT LINE	TAX MAP LOT NO.
EASEMENT LINE	AREA (From Deed)
PROPERTY LINE	AREA (Calculated)
FILED PLAN LOT LINE	DIMENSION (From Deed)
PATENT LINE	DIMENSION (Scribed)
MATCH LINE	STREAM



TAX MAP
TOWN OF FORESTBURGH
SULLIVAN COUNTY, NEW YORK
North American datum 1983, State Plane New York East Feet
Photo No: 4-5556, 5-87, 88, 89 Date of Map: 9/23/1955
Date of Photo: 6/5/1954 Scale: 1" = 200'
Section No: 15
Current to: 10/16/2018



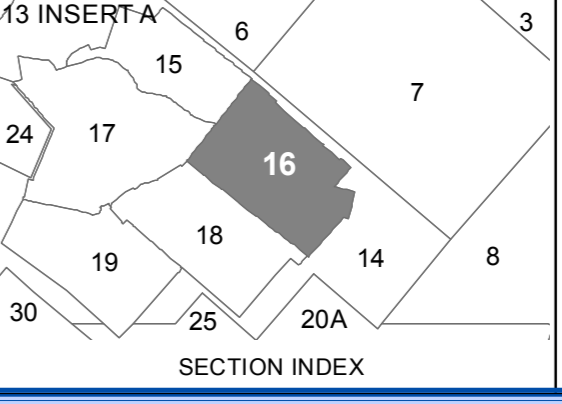
SULLIVAN COUNTY TAX MAP DEPARTMENT
 FOR TAX PURPOSES ONLY
 NOT TO BE USED FOR CONVEYANCE
 LEGEND APPLIES ONLY TO THE UNSHADED PORTION OF THE MAP
 North American Datum 1983, New York East

Sullivan County Catskills
 Division of Opportunity
 Office of Real Property Services
 Sullivan County Government Center
 100 North St. Monticello, NY 12701
 Phone: (845) 897-2221

REVISION TABLE			
DATE	CHANGES	DATE	CHANGES
12/13/2005			

SPECIAL DISTRICTS			
TYPE	SYMBOL	NAME	ARLM NO.
FIRE	FD	FORESTBURGH	FD040
SCHOOL	SCH	MONTICELLO	456601
LIBRARY	LD	E.B. CRAWFORD MEM. LIB.	LD002

LEGEND	
STATE OR COUNTY LINE	TAX MAP BLOCK NO.
CITY/TOWN OR VILLAGE LINE	FILED PLAN LOT NO.
BLOCK LIMIT	FILED PLAN BLOCK NO.
SPECIAL DISTRICT LINE	TAX MAP LOT NO.
EASEMENT LINE	AREA (From Deed)
PROPERTY LINE	AREA (Call/Adm'd)
FILED PLAN LOT LINE	FILED PLAN BLOCK
PATENT LINE	DIMENSION (From Deed)
MATCHLINE	DIMENSION (Scribed)
	STREAM



TAX MAP
TOWN OF FORESTBURGH
 SULLIVAN COUNTY, NEW YORK
 North American datum 1983, State Plane New York East Feet

Photo No: 4-5556, 5-87, 88, 89 Date of Map: 9/23/1955
 Date of Photo: 6/5/1954 Scale: 1" = 200'
 Section No: 16

Current to: 10/16/2018

FO - 13

FO - 14

FO - 6

FO - 15

FO - 7

FO - 24

FO - 16

FO - 19

FO - 18

SULLIVAN COUNTY TAX MAP DEPARTMENT

FOR TAX PURPOSES ONLY NOT TO BE USED FOR CONVEYANCE

LEGEND APPLIES ONLY TO THE UNSHADED PORTION OF THE MAP

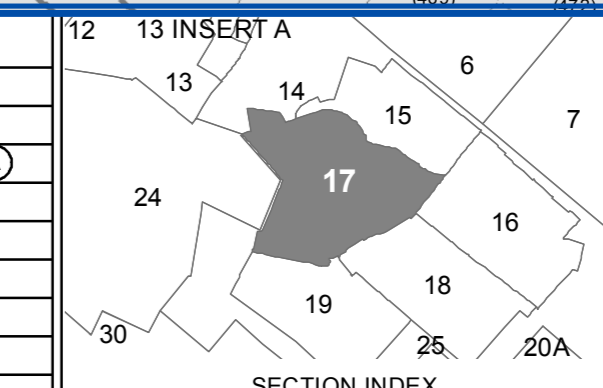


Office of Real Property Services Sullivan County Government Center 100 North St. Monticello, NY 12701 Phone: (845) 897-2221

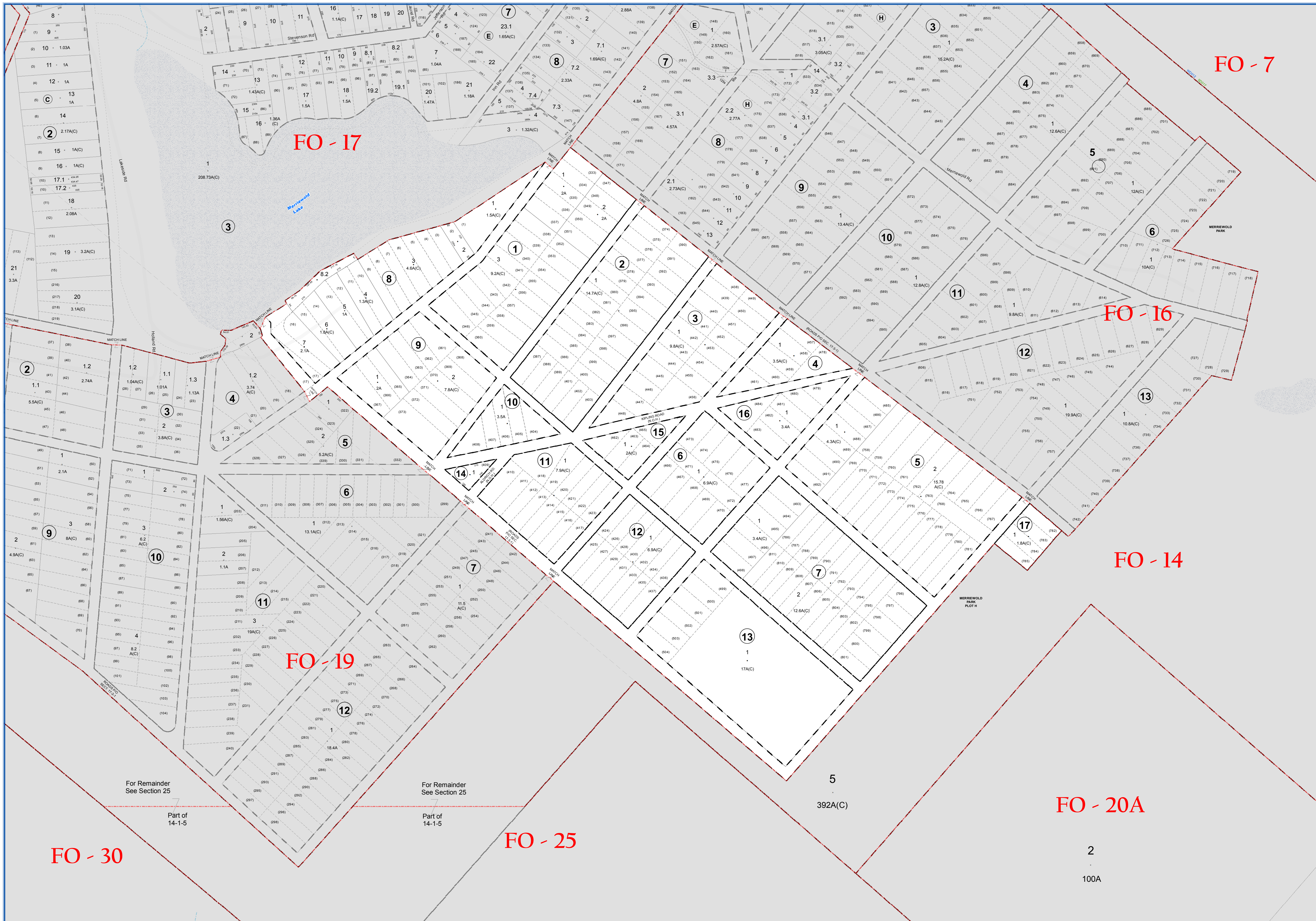
REVISION TABLE table with columns: DATE, CHANGES, DATE, CHANGES

SPECIAL DISTRICTS table with columns: TYPE, SYMBOL, NAME, ARLM NO.

LEGEND table with columns: TYPE, SYMBOL, NAME, ARLM NO.



TOWN OF FORESTBURGH TAX MAP SULLIVAN COUNTY, NEW YORK North American datum 1983, State Plane New York East Feet



SULLIVAN COUNTY TAX MAP DEPARTMENT
 FOR TAX PURPOSES ONLY
 NOT TO BE USED FOR CONVEYANCE

LEGEND APPLIES ONLY TO THE UNSHADED PORTION OF THE MAP

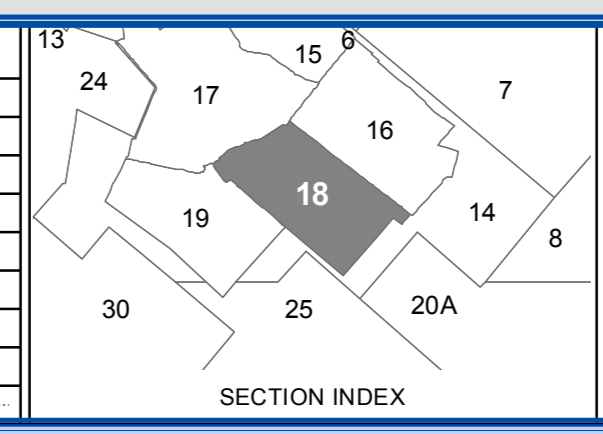
North American Datum 1983, New York East



REVISION TABLE			
DATE	CHANGES	DATE	CHANGES
12/9/2005			

SPECIAL DISTRICTS			
TYPE	SYMBOL	NAME	ARLM NO.
FIRE	FD	FORESTBURGH	FD040
SCHOOL	SCH	MONTEICELLO	486601
LIBRARY	LD	E.B. CRANFORD MEM. LIB.	LD002

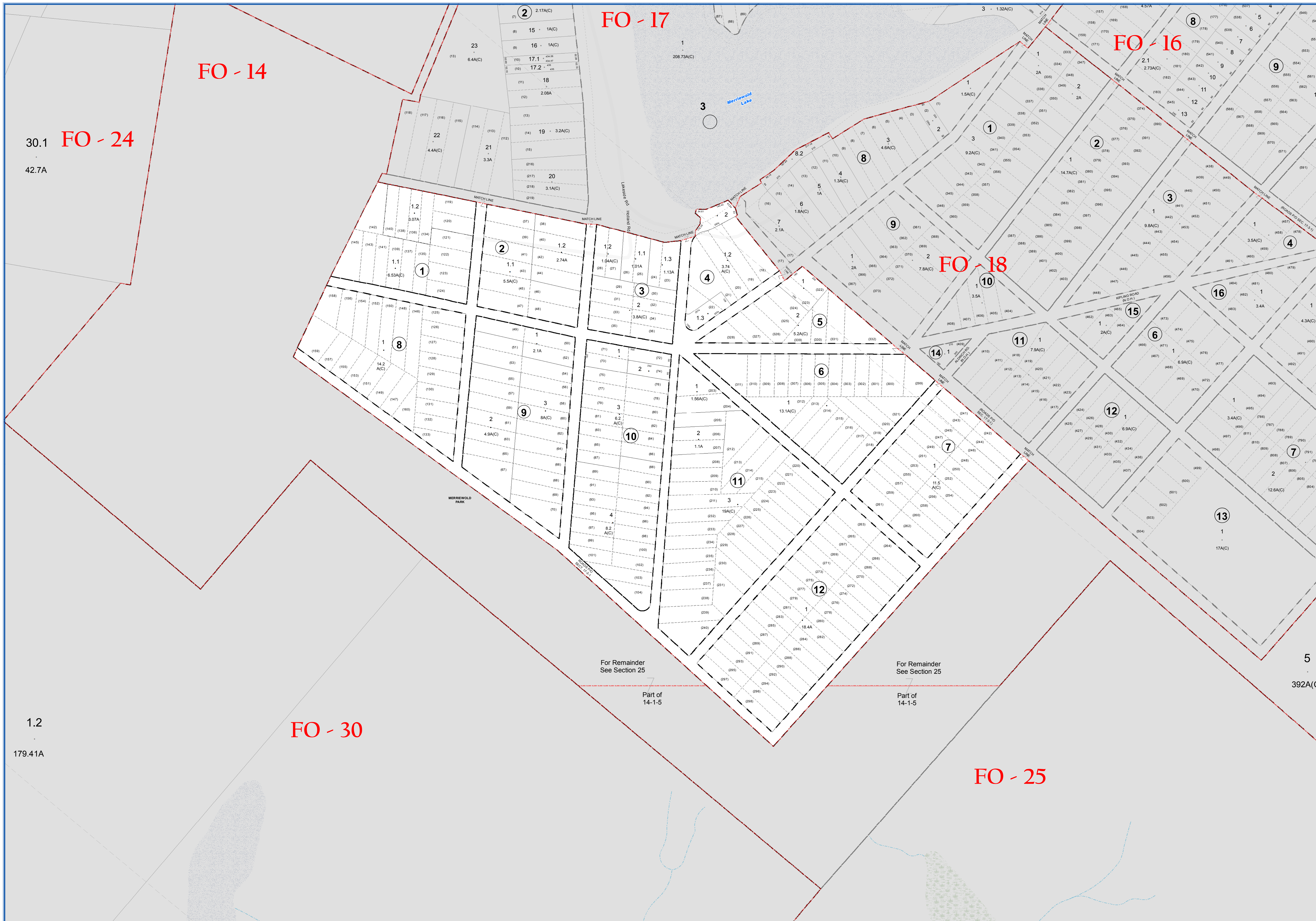
LEGEND	
STATE OR COUNTY LINE	TAX MAP BLOCK NO.
CITY/TOWN OR VILLAGE LINE	FILED PLAN LOT NO.
BLOCK/LINE	FILED PLAN BLOCK NO.
SPECIAL DISTRICT LINE	TAX MAP LOT NO.
EASEMENT LINE	AREA (From Deed)
PROPERTY LINE	AREA (Calculated)
FILED PLAN LOT LINE	DIMENSION (From Deed)
PATENT LINE	DIMENSION (Scribed)
MATCHLINE	STREAM



TOWN OF FORESTBURGH
 SULLIVAN COUNTY, NEW YORK
 North American datum 1983, State Plane New York East Feet

Photo No: 4-55-56, 5-87-88-89 Date of Map: 9/23/1955
 Date of Photo: 6/5/1954 Scale: 1" = 200'
 Section No: 18

TAX MAP
 Current to: 10/16/2018



30.1 FO - 24
42.7A

FO - 14

FO - 17

FO - 16

FO - 18

FO - 30

FO - 25

1.2
179.41A

For Remainder
See Section 25
Part of
14-1-5

For Remainder
See Section 25
Part of
14-1-5

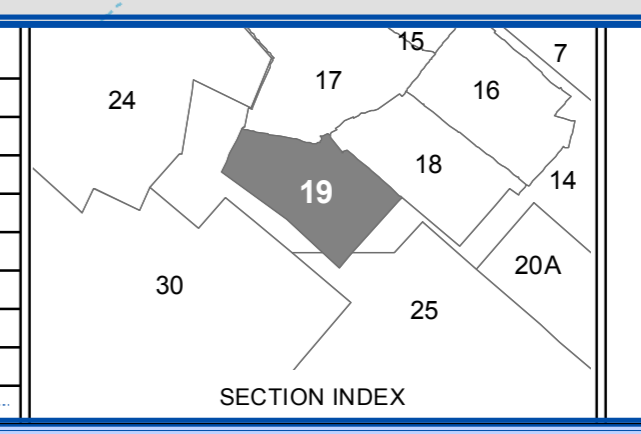
SULLIVAN COUNTY
TAX MAP DEPARTMENT
FOR TAX PURPOSES ONLY
NOT TO BE USED FOR CONVEYANCE
LEGEND APPLIES ONLY TO THE
UNSHADED PORTION OF THE MAP
North American Datum 1983, New York East

Sullivan
COUNTY CATSKILLS
Division of Opportunity
Office of Real Property Services
Sullivan County Government Center
100 North St. Monticello, NY 12701
Phone: (845) 897-2221

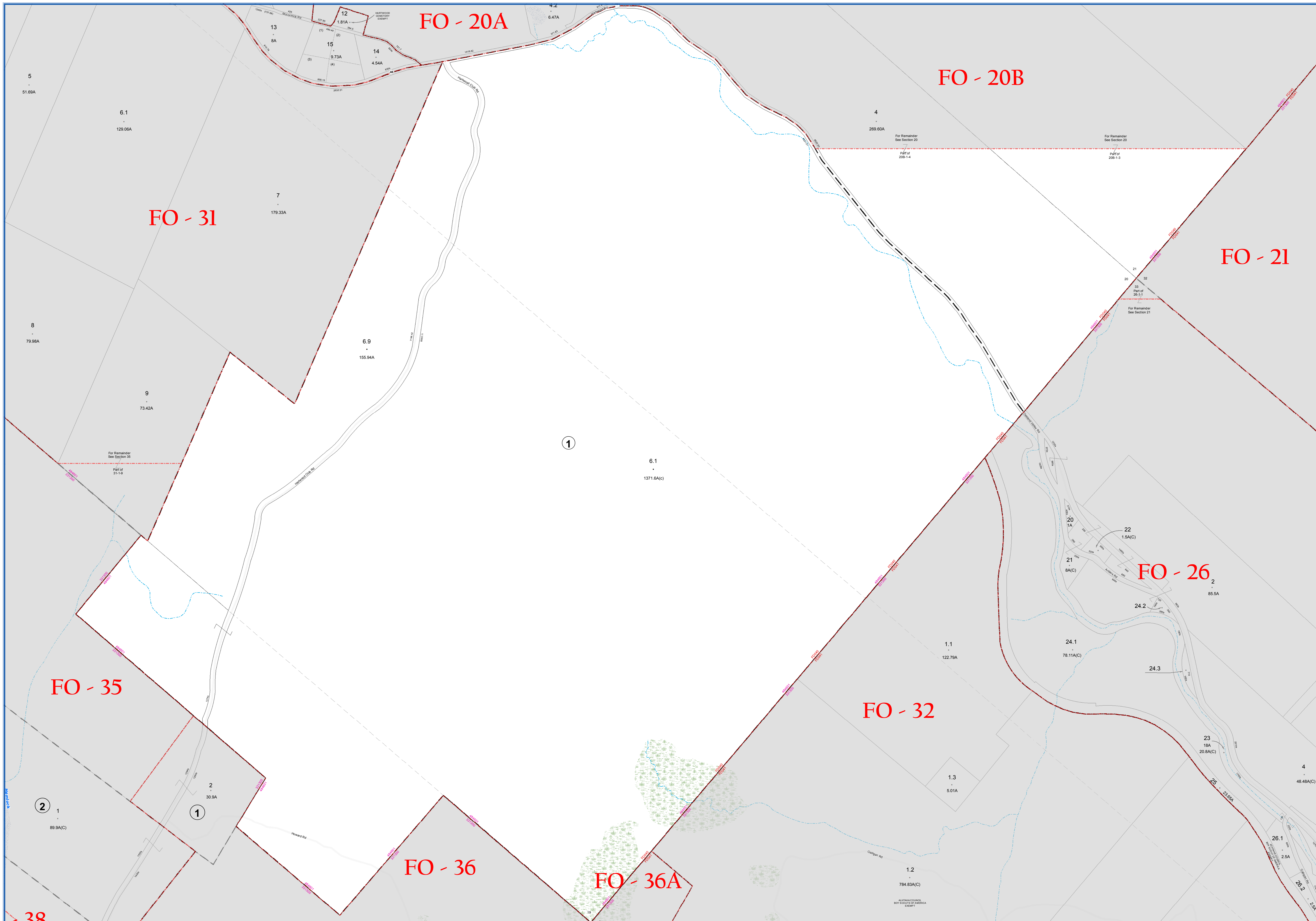
REVISION TABLE			
DATE	CHANGES	DATE	CHANGES
7/16/2003			

SPECIAL DISTRICTS			
TYPE	SYMBOL	NAME	ARL.M. NO.
FIRE	FD	FORESTBURGH	FD040
SCHOOL	SCH	MONTICELLO	4846011
LIBRARY	LD	E.B. CRAWFORD MEM. LIB.	LD002

LEGEND	
STATE OR COUNTY LINE	TAX MAP BLOCK NO. (C)
CITY/TOWN OR VILLAGE LINE	FILED PLAN LOT NO. (P)
BLOCK/LIMIT	FILED PLAN BLOCK NO. (B)
SPECIAL DISTRICT LINE	TAX MAP LOT NO. (L)
EASEMENT LINE	AREA (From Deed)
PROPERTY LINE	AREA (Callaway)
FILED PLAN LOT LINE	AREA (14.2AC)
PATENT LINE	DIMENSION (From Deed)
MATCHLINE	DIMENSION (Square)
	STREAM



TAX MAP
TOWN OF FORESTBURGH
SULLIVAN COUNTY, NEW YORK
North American datum 1983, State Plane New York East Feet
Photo No. 4-5556, 5-87, 88, 89 Date of Map 9/23/1995
Date of Photo: 6/5/1994 Scale: 1" = 200'
Section No. 19
Current to: 10/16/2018



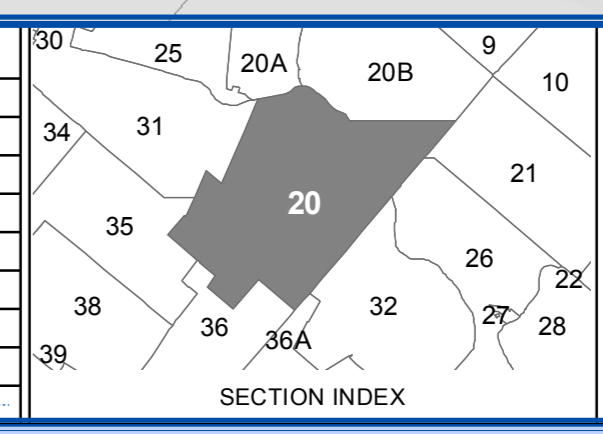
SULLIVAN COUNTY TAX MAP DEPARTMENT
 FOR TAX PURPOSES ONLY
 NOT TO BE USED FOR CONVEYANCE
 LEGEND APPLIES ONLY TO THE UNSHADED PORTION OF THE MAP
 North American Datum 1983, New York East

Sullivan County Catskills
 Ministry of Opportunity
 Office of Real Property Services
 Sullivan County Government Center
 100 North St., Monticello, NY 12701
 Phone: (845) 897-2221

REVISION TABLE			
DATE	CHANGES	DATE	CHANGES
2/13/2018	Combo: 20-1-6.1, 35-1-1 & 2, 36-1-11 NOW 20-1-16		

SPECIAL DISTRICTS			
TYPE	SYMBOL	NAME	ARLM NO.
FIRE	FD	FORESBURGH	FD040
FIRE	FD	CLINDENBACHVILLE	FD041
SCHOOL	SCH	MONTICELLO	454011
SCHOOL	SCH	PORT JERVIS	331300
LIBRARY	LD	E.B. CRAWFORD MEM. LIB.	LD002

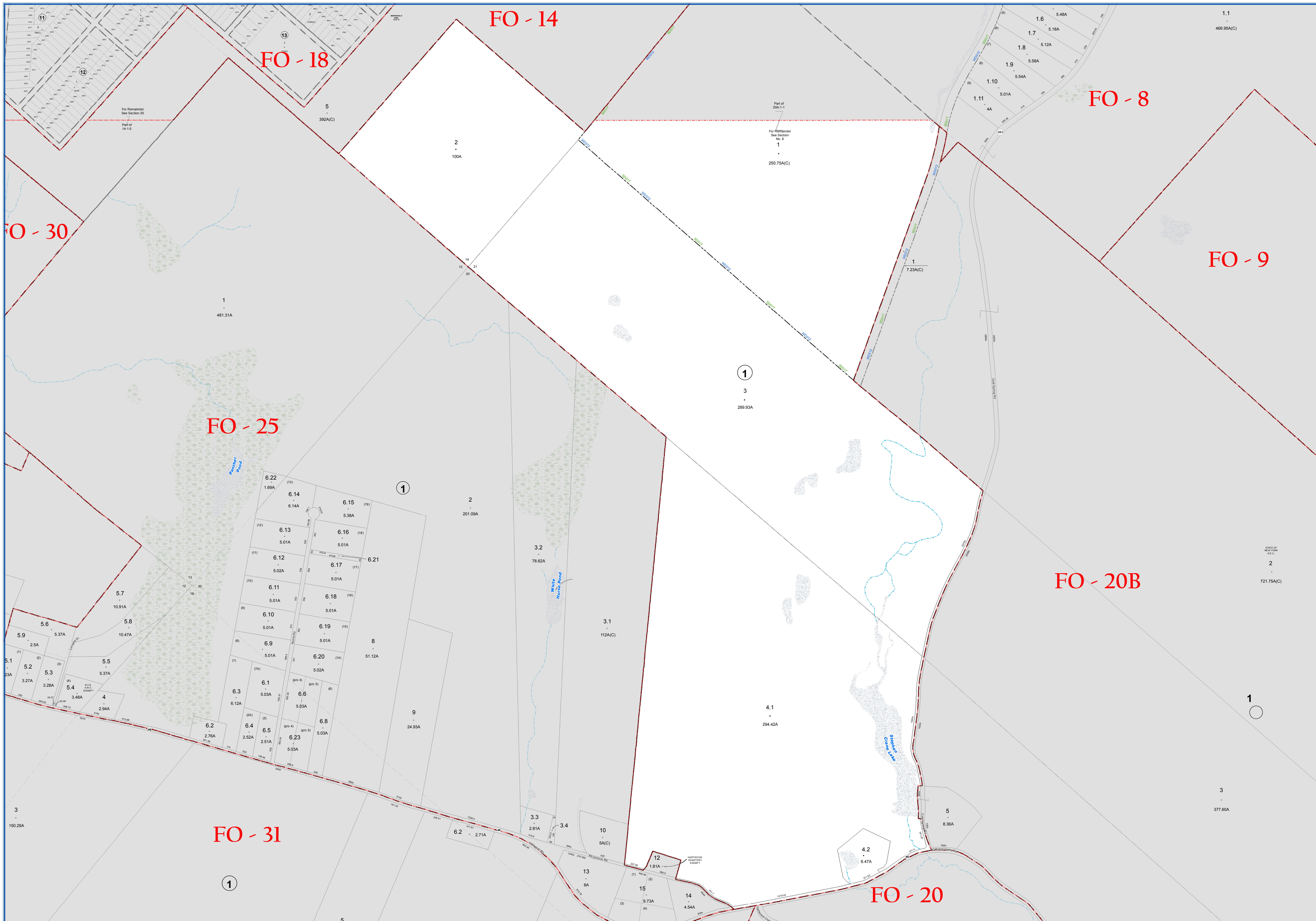
LEGEND	
STATE OR COUNTY LINE	TAX MAP BLOCK NO. (4)
CITY/TOWN OR VILLAGE LINE	FILED PLAN LOT NO. (15)
BLOCK LIMIT	FILED PLAN BLOCK NO. (16)
SPECIAL DISTRICT LINE	TAX MAP LOT NO. (17)
EASEMENT LINE	AREA (From Deed) 13.6A
PROPERTY LINE	AREA (Calculated) 14.2(A)(C)
FILED PLAN LOT LINE	DIMENSION (From Deed) 2.6
PATENT LINE	DIMENSION (Searched) 079
MATCH LINE	STREAM



TOWN OF FORESBURGH
 SULLIVAN COUNTY, NEW YORK
 North American datum 1983, State Plane New York East Feet

Photo No: 458 Date of Map: 8/5/2003
 Date of Photo: 6/5/1984 Scale: 1" = 400'
 Section No: 20

Current to: 10/16/2018



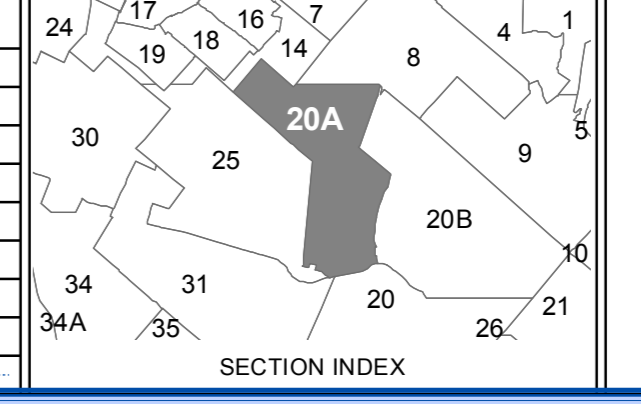
SULLIVAN COUNTY TAX MAP DEPARTMENT
 FOR TAX PURPOSES ONLY
 NOT TO BE USED FOR CONVEYANCE
 LEGEND APPLIES ONLY TO THE UNSHADED PORTION OF THE MAP
 North American Datum 1983, New York East



REVISION TABLE			
DATE	CHANGES	DATE	CHANGES

SPECIAL DISTRICTS			
TYPE	SYMBOL	NAME	ARLM NO.
SCHOOL	SCH	MONTICELLO	484601
FIRE	FD	FORESTBURGH	FD0460
LIBRARY	LD	E.B. CRAWFORD MEM. LIB.	LD002
WATER	WD	LOST LAKE RESORT	WD012
SEWER	SD	LOST LAKE RESORT	SD017

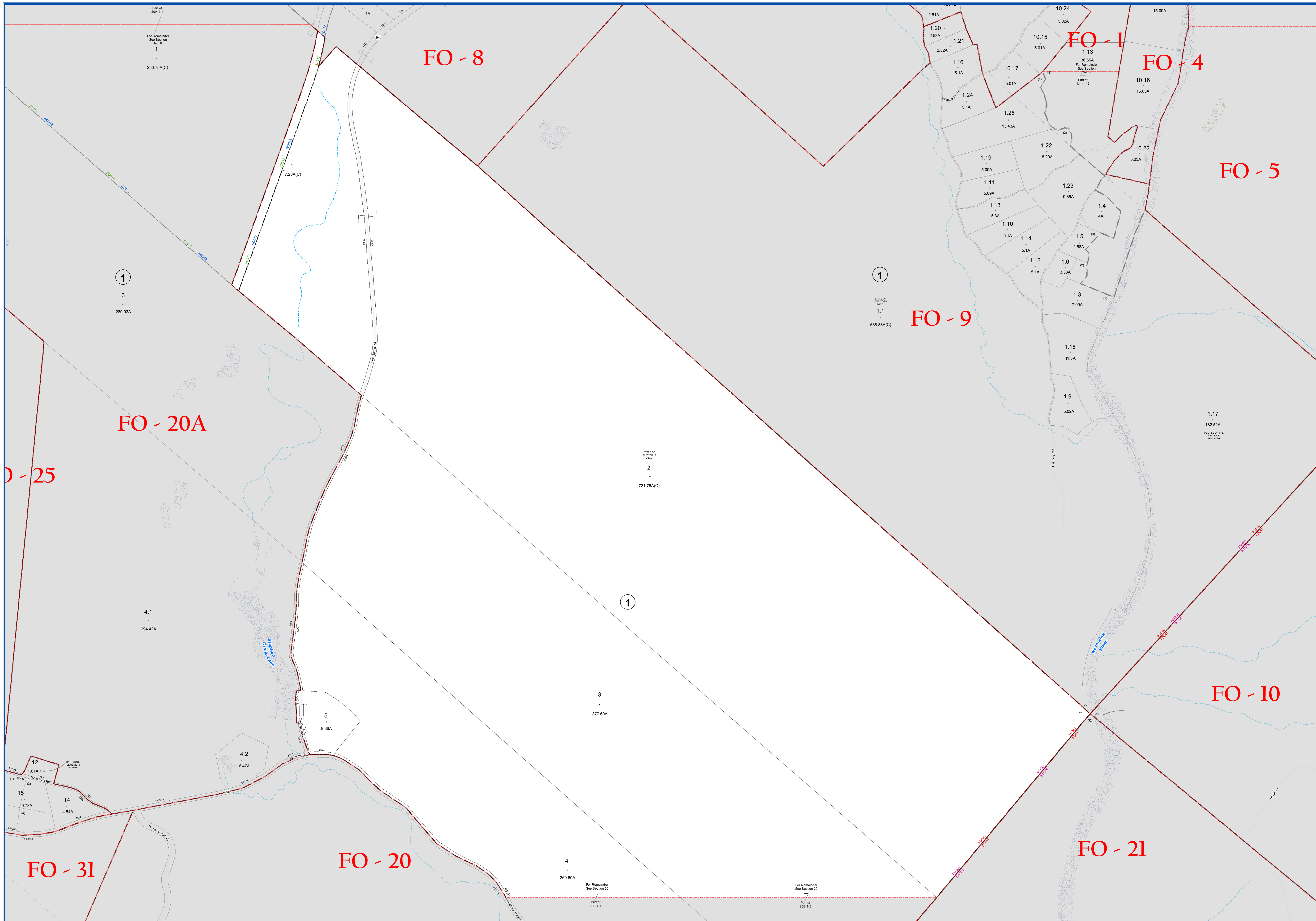
LEGEND	
STATE OR COUNTY LINE	TAX MAP BLOCK NO.
CITY/TOWN OR VILLAGE LINE	FILED PLAN LOT NO.
BLOCK LIMIT	FILED PLAN BLOCK NO.
SPECIAL DISTRICT LINE	TAX MAP LOT NO.
EASEMENT LINE	AREA (From Deed)
PROPERTY LINE	AREA (SALAMAD)
FILED PLAN LOT LINE	DIMENSION (From Deed)
PATENT LINE	DIMENSION (Scribed)
MATCH LINE	STREAM



TOWN OF FORESTBURGH
 SULLIVAN COUNTY, NEW YORK
 North American datum 1983, State Plane New York East Feet

Photo No: 458 Date of Map: 8/11/2003
 Date of Photo: 6/5/1954 Scale: 1" = 400'
 Section No: 20A

Current to: 10/16/2018



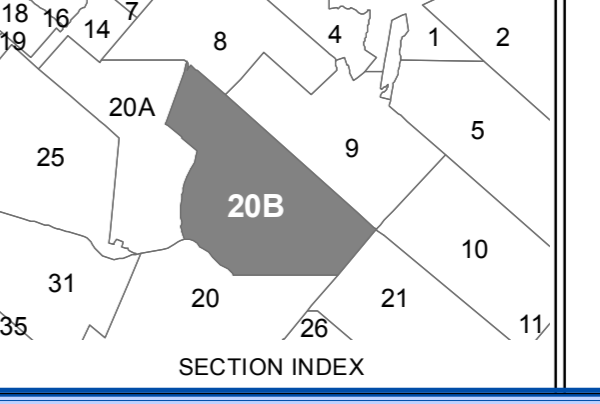
SULLIVAN COUNTY TAX MAP DEPARTMENT
 FOR TAX PURPOSES ONLY
 NOT TO BE USED FOR CONVEYANCE
 LEGEND APPLIES ONLY TO THE UNSHADED PORTION OF THE MAP
 North American Datum 1983, New York East



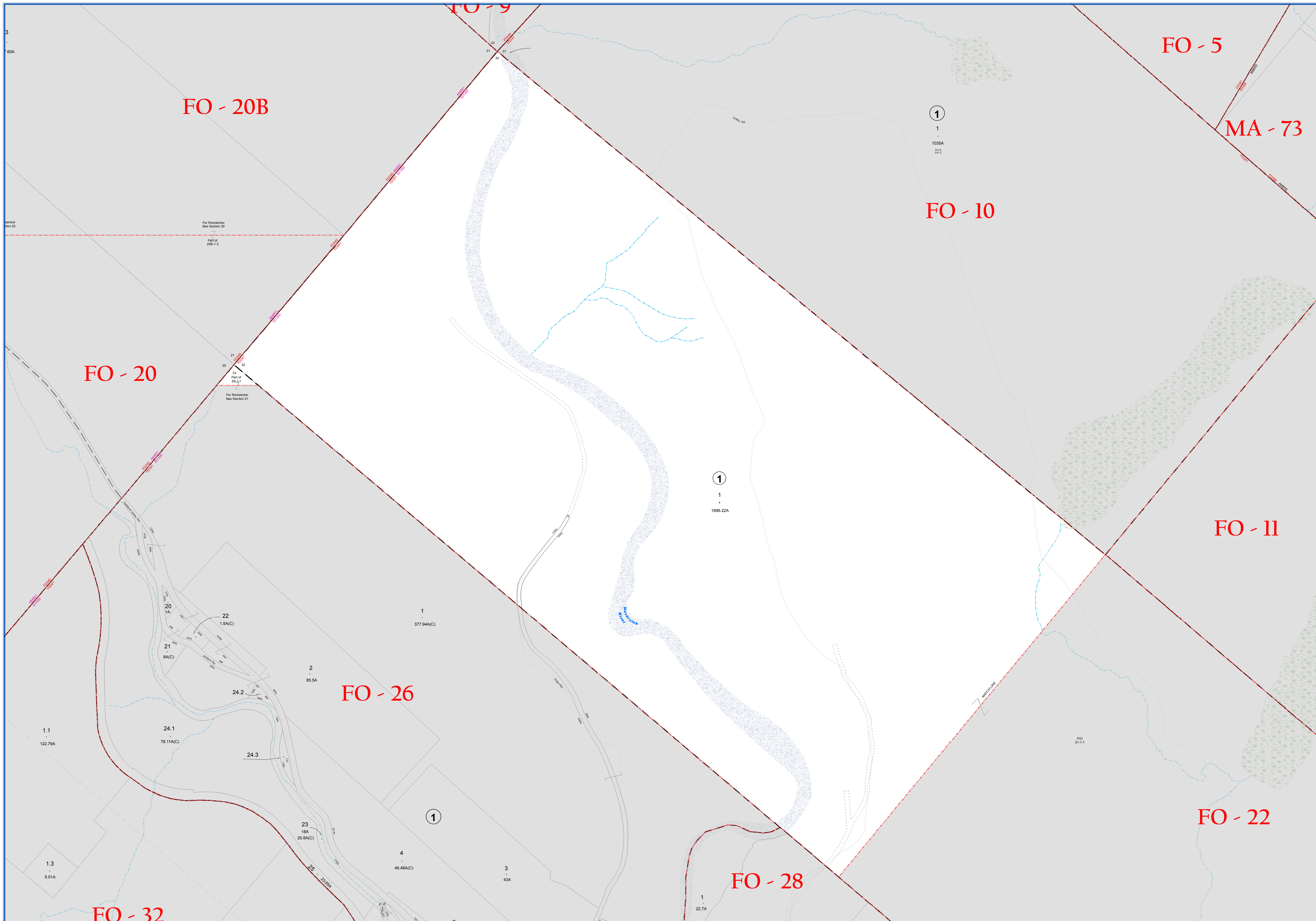
REVISION TABLE			
DATE	CHANGES	DATE	CHANGES

SPECIAL DISTRICTS			
TYPE	SYMBOL	NAME	ARLM NO.
FIRE	FD	FORESBURGH	FD040
FIRE	FD	CLINDENBURGH	FD041
SCHOOL	SCH	MONTICELLO	454011
SCHOOL	SCH	PORT JERVIS	331300
LIBRARY	LD	E.B. CRAWFORD MEM. LIB.	LD002
WATER	WD	LOST LAKE RESORT	WD012
SEWER	SD	LOST LAKE RESORT	SD017

LEGEND	
STATE OR COUNTY LINE	TAX MAP BLOCK NO.
CITY/TOWN OR VILLAGE LINE	FILED PLAN LOT NO.
BLOCK LIMIT	FILED PLAN BLOCK NO.
SPECIAL DISTRICT LINE	TAX MAP LOT NO.
EASEMENT LINE	AREA (From Deed)
PROPERTY LINE	AREA (Salvaged)
FILED PLAN LOT LINE	DIMENSION (From Deed)
PATENT LINE	DIMENSION (Scribed)
MATCH LINE	STREAM



TOWN OF FORESBURGH
 SULLIVAN COUNTY, NEW YORK
 North American datum 1983, State Plane New York East Foot
 Photo No: 458 Date of Map: 8/7/2003
 Date of Photo: 6/5/1994 Scale: 1" = 400'
 Section No: 20B
 Current to: 10/16/2018



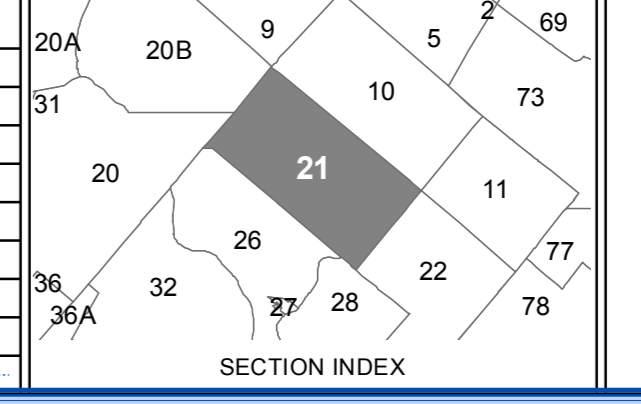
SULLIVAN COUNTY TAX MAP DEPARTMENT
 FOR TAX PURPOSES ONLY
 NOT TO BE USED FOR CONVEYANCE
 LEGEND APPLIES ONLY TO THE UNSHADED PORTION OF THE MAP
 North American Datum 1983, New York East



REVISION TABLE			
DATE	CHANGES	DATE	CHANGES
6/9/2003			

SPECIAL DISTRICTS			
TYPE	SYMBOL	NAME	ARLM NO.
SCHOOL	SCH	PORT JERVIS	331300
FIRE	FD	CLIVEDASKVILLE	FD041
FIRE	FD	FORESTBURGH	FD040
SCHOOL	SCH	MONTECELLO	484601
LIBRARY	LD	E.B. CRAWFORD MEM. LIB.	LD002

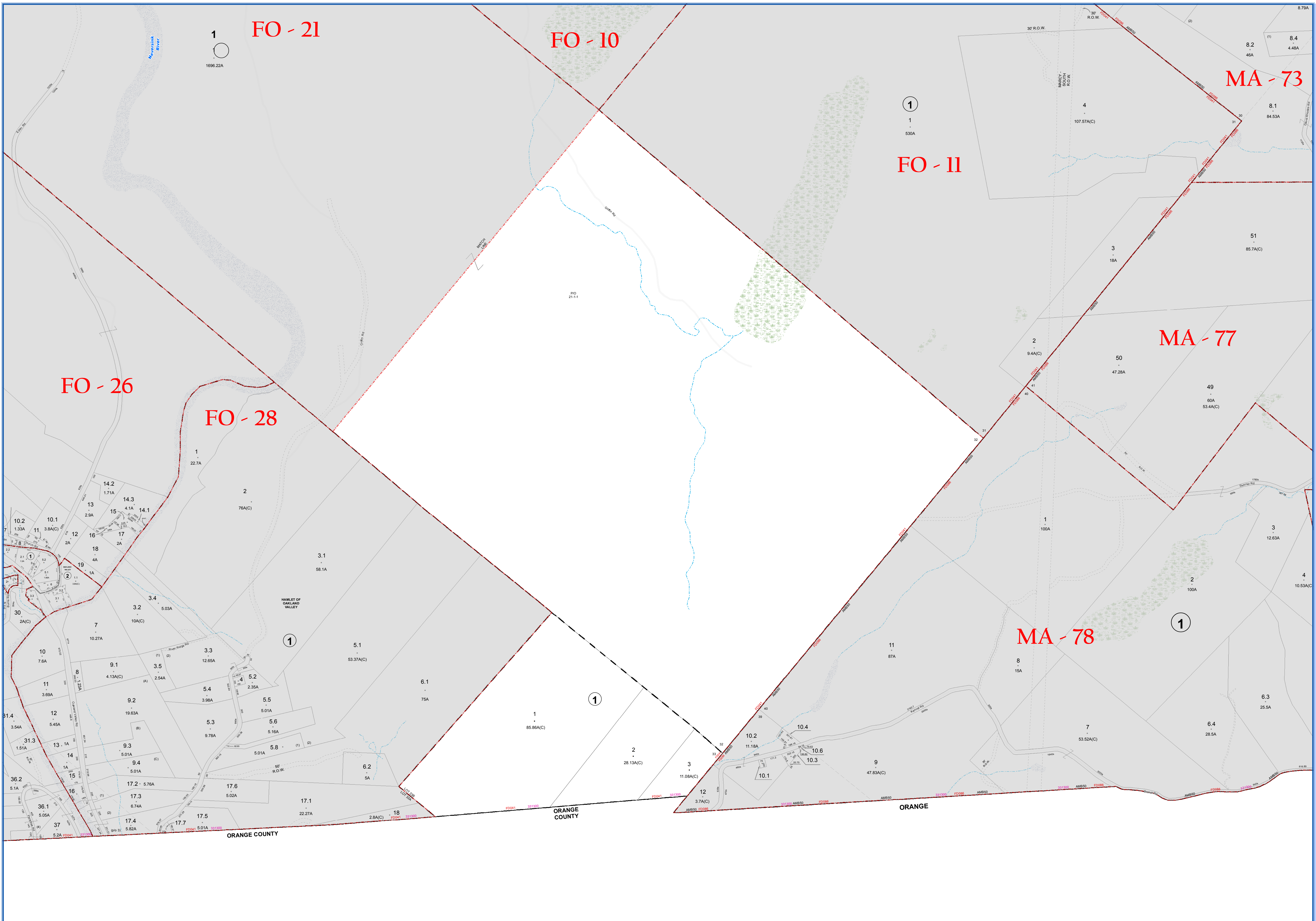
LEGEND	
STATE OR COUNTY LINE	TAX MAP BLOCK NO.
CITY/TOWN OR VILLAGE LINE	FILED PLAN LOT NO.
BLOCK LIMIT	FILED PLAN BLOCK NO.
SPECIAL DISTRICT LINE	TAX MAP LOT NO.
EASEMENT LINE	AREA (From Deed)
PROPERTY LINE	AREA (SAL/AM)
FILED PLAN LOT LINE	DIMENSION (From Deed)
PATENT LINE	DIMENSION (Sched)
MATCH LINE	STREAM



TOWN OF FORESTBURGH
 SULLIVAN COUNTY, NEW YORK
 North American datum 1983, State Plane New York East Feet

Photo No: 4-58-59-80 Date of Map: 9/23/1965
 Date of Photo: 6/5/1954 Scale: 1" = 400'
 Section No: 21

Current to: 10/16/2018



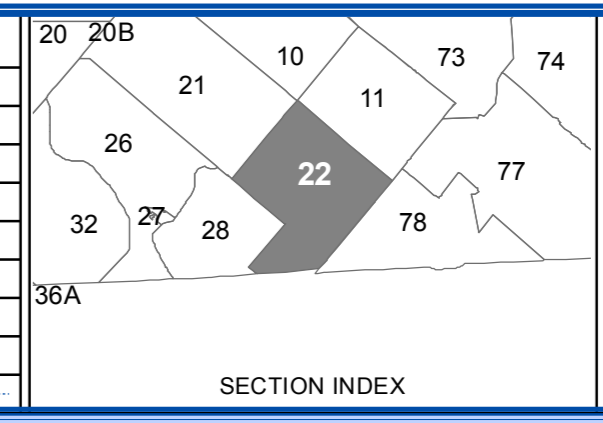
SULLIVAN COUNTY TAX MAP DEPARTMENT
 FOR TAX PURPOSES ONLY
 NOT TO BE USED FOR CONVEYANCE
 LEGEND APPLIES ONLY TO THE UNSHADED PORTION OF THE MAP
 North American Datum 1983, New York East

Sullivan COUNTY CATSKILLS
 Municipality of Opportunity
 Office of Real Property Services
 Sullivan County Government Center
 100 North St. Monticello, NY 12701
 Phone: (845) 897-2221

REVISION TABLE			
DATE	CHANGES	DATE	CHANGES
6/21/2004			

SPECIAL DISTRICTS			
TYPE	SYMBOL	NAME	ARLM NO.
FIRE	FD	CUDDEBACKVILLE	FD041
SCHOOL	SCH	PORT JERVIS	331500
FIRE	FD	HOWELLS	FD065

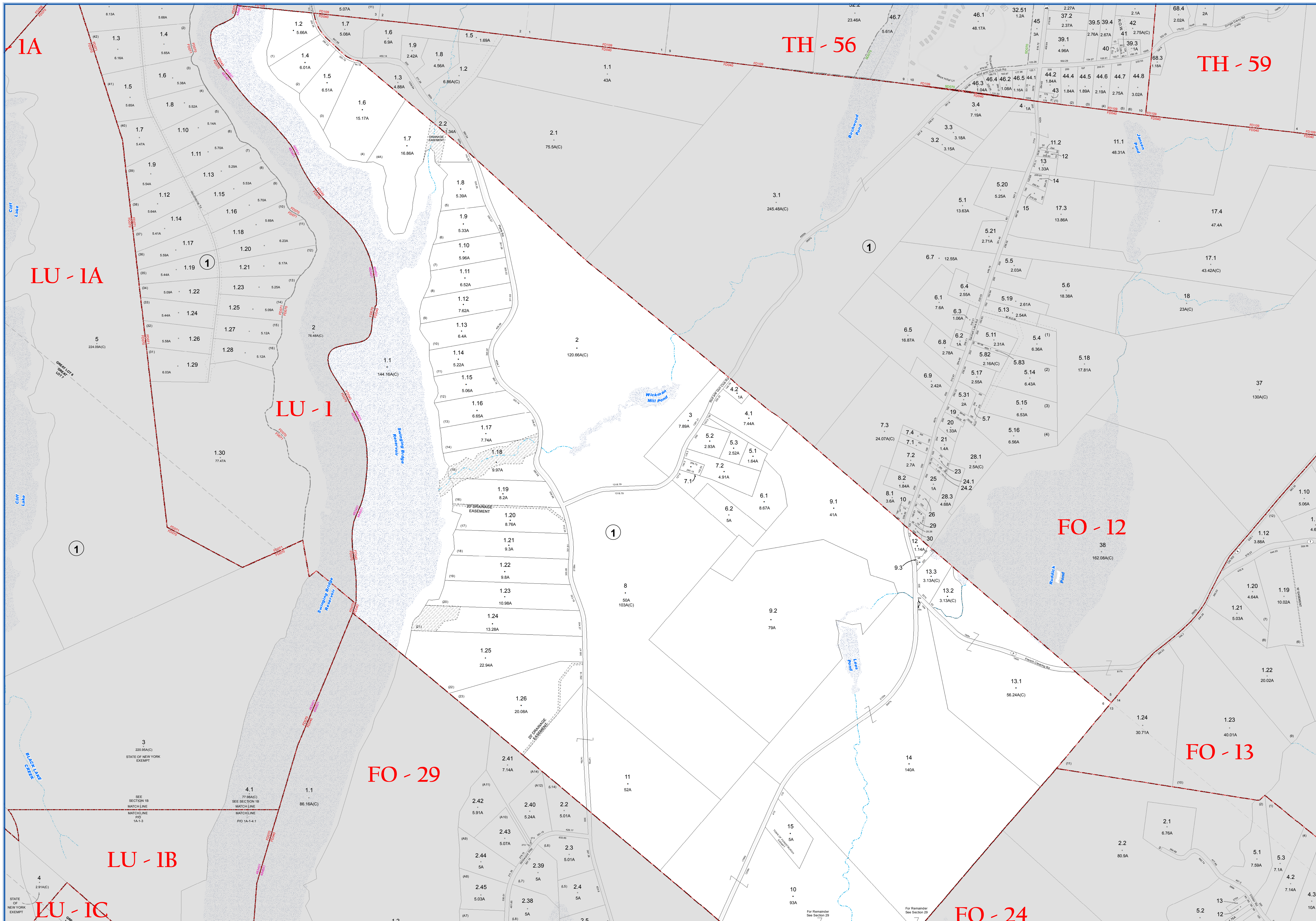
LEGEND	
STATE OR COUNTY LINE	TAX MAP BLOCK NO. (4)
CITY/TOWN OR VILLAGE LINE	FILED PLAN LOT NO. (1)
BLOCK LIMIT	FILED PLAN BLOCK NO. (2)
SPECIAL DISTRICT LINE	TAX MAP LOT NO. (3)
EASEMENT LINE	AREA (From Deed) 13.6A
PROPERTY LINE	AREA (Salvaged) 14.2A(C)
FILED PLAN LOT LINE	DIMENSION (From Deed) 2.6
PATENT LINE	DIMENSION (Sched) 079
MATCH LINE	STREAM



TOWN OF FORESTBURGH
 SULLIVAN COUNTY, NEW YORK
 North American datum 1983, State Plane New York East Feet

Photo No: 4-58-59-80 Date of Map: 9/23/1955
 Date of Photo: 6/5/1954 Scale: 1" = 400'
 Section No: 22

Current to: 10/16/2018



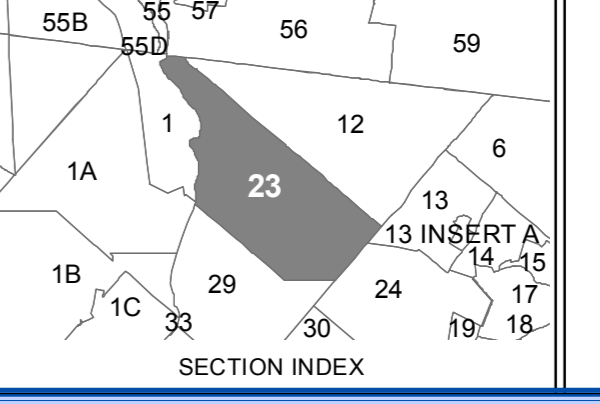
SULLIVAN COUNTY TAX MAP DEPARTMENT
 FOR TAX PURPOSES ONLY
 NOT TO BE USED FOR CONVEYANCE
 LEGEND APPLIES ONLY TO THE UNSHADED PORTION OF THE MAP
 North American Datum 1983, New York East

Sullivan COUNTY CATSKILLS
 Mountains of Opportunity
 Owned & Maintained by:
Office of Real Property Services
 Sullivan County Government Center
 100 North St. Monticello, NY 12701
 Phone: (845) 897-2221

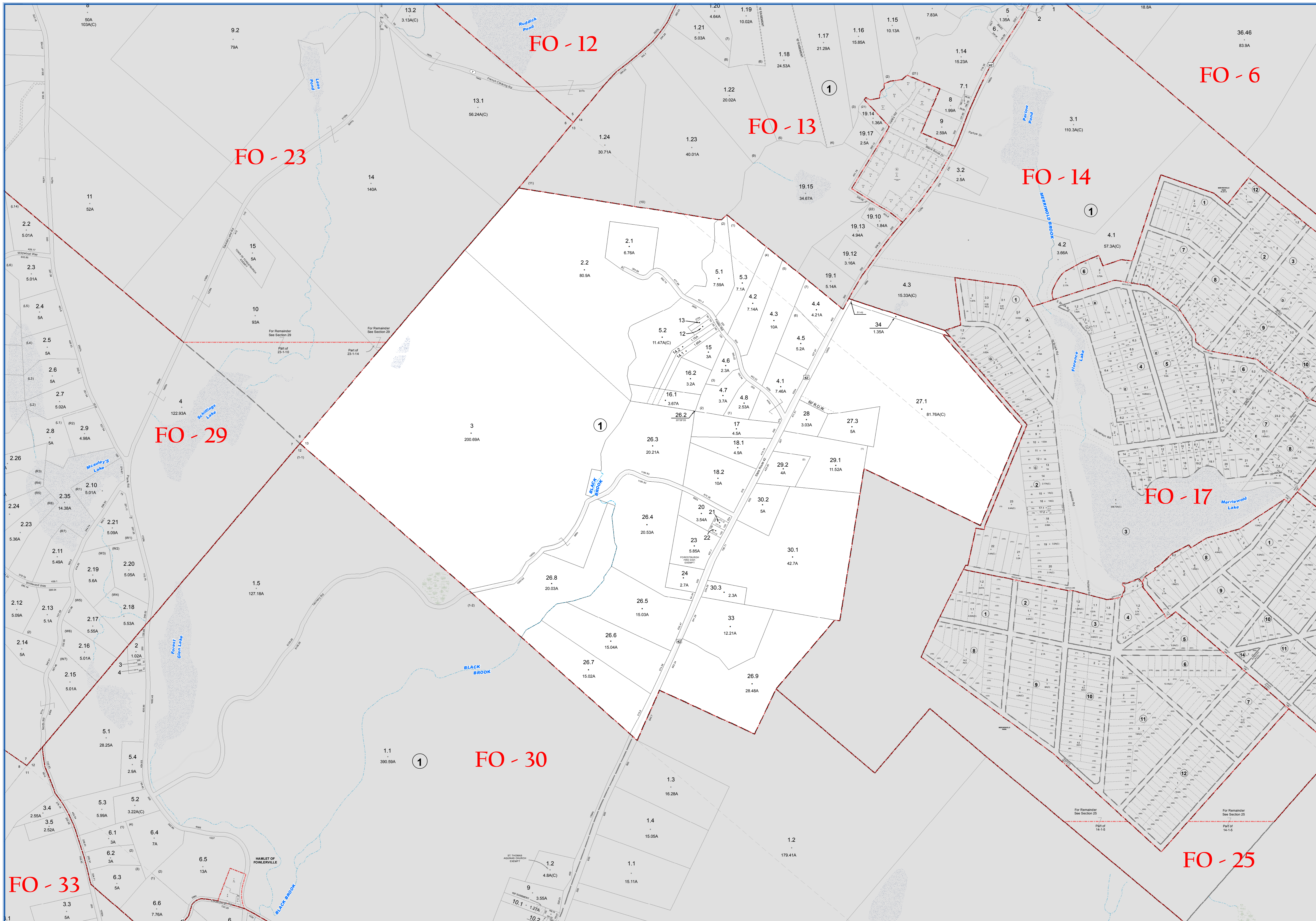
REVISION TABLE			
DATE	CHANGES	DATE	CHANGES
12/29/2005			

SPECIAL DISTRICTS			
TYPE	SYMBOL	NAME	ARLM NO.
FIRE	FD	FORESBURGH	FD040
FIRE	FD	MONTICELLO VALLEY	FD003
FIRE	FD	MONTICELLO JOINT	FD109
FIRE	FD	TOWN OF LUMBERLAND	FD070
SCHOOL	SCH	MONTICELLO	484601
SCHOOL	SCH	ELDRID	483401
LIBRARY	LD	E.B. CRAWFORD MEM. LIB.	LD002

LEGEND	
STATE OR COUNTY LINE	TAX MAP BLOCK NO.
CITY/TOWN OR VILLAGE LINE	FILED PLAN LOT NO.
BLOCK/LIMIT	FILED PLAN BLOCK NO.
SPECIAL DISTRICT LINE	TAX MAP LOT NO.
EASEMENT LINE	AREA (From Deed)
PROPERTY LINE	AREA (Callaway)
FILED PLAN LOT LINE	DIMENSION (From Deed)
PATENT LINE	DIMENSION (Scared)
MATCHLINE	STREAM



TOWN OF FORESBURGH
 SULLIVAN COUNTY, NEW YORK
 North American datum 1983, State Plane New York East Feet
 Photo No: 4-64-55-56 Date of Map: 8/24/2003
 Date of Photo: 6/5/1954 Scale: 1" = 400'
 Section No: 23
 Current to: 10/16/2018



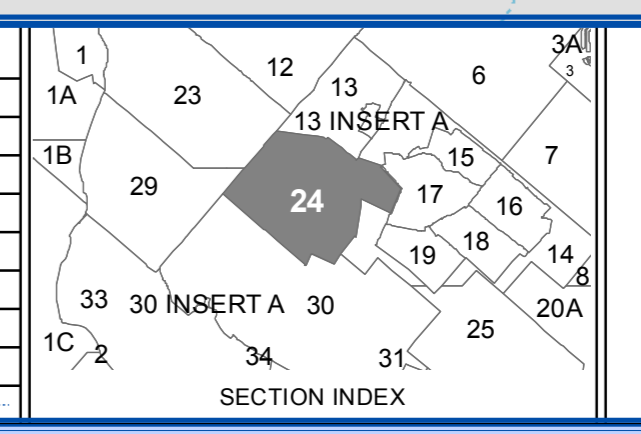
SULLIVAN COUNTY TAX MAP DEPARTMENT
 FOR TAX PURPOSES ONLY
 NOT TO BE USED FOR CONVEYANCE
 LEGEND APPLIES ONLY TO THE UNSHADED PORTION OF THE MAP
 North American Datum 1983, New York East

Sullivan COUNTY CATSKILLS
 Mountains of Opportunity
 Office of Real Property Services
 Sullivan County Government Center
 100 North St. Monticello, NY 12701
 Phone: (845) 897-2221

REVISION TABLE	
DATE	CHANGES
9/9/2015	Subdiv. 24-1-29 into 29.1, 29.2
3/28/2011	Combine 24-1-27.2 with 28
12/13/2005	

SPECIAL DISTRICTS			
TYPE	SYMBOL	NAME	ARLM NO.
FIRE	FD	FORESTBURGH	FD040
SCHOOL	SCH	MONTICELLO	4846611
LIBRARY	LD	E.B. CRAWFORD MEM. LIB.	LD002

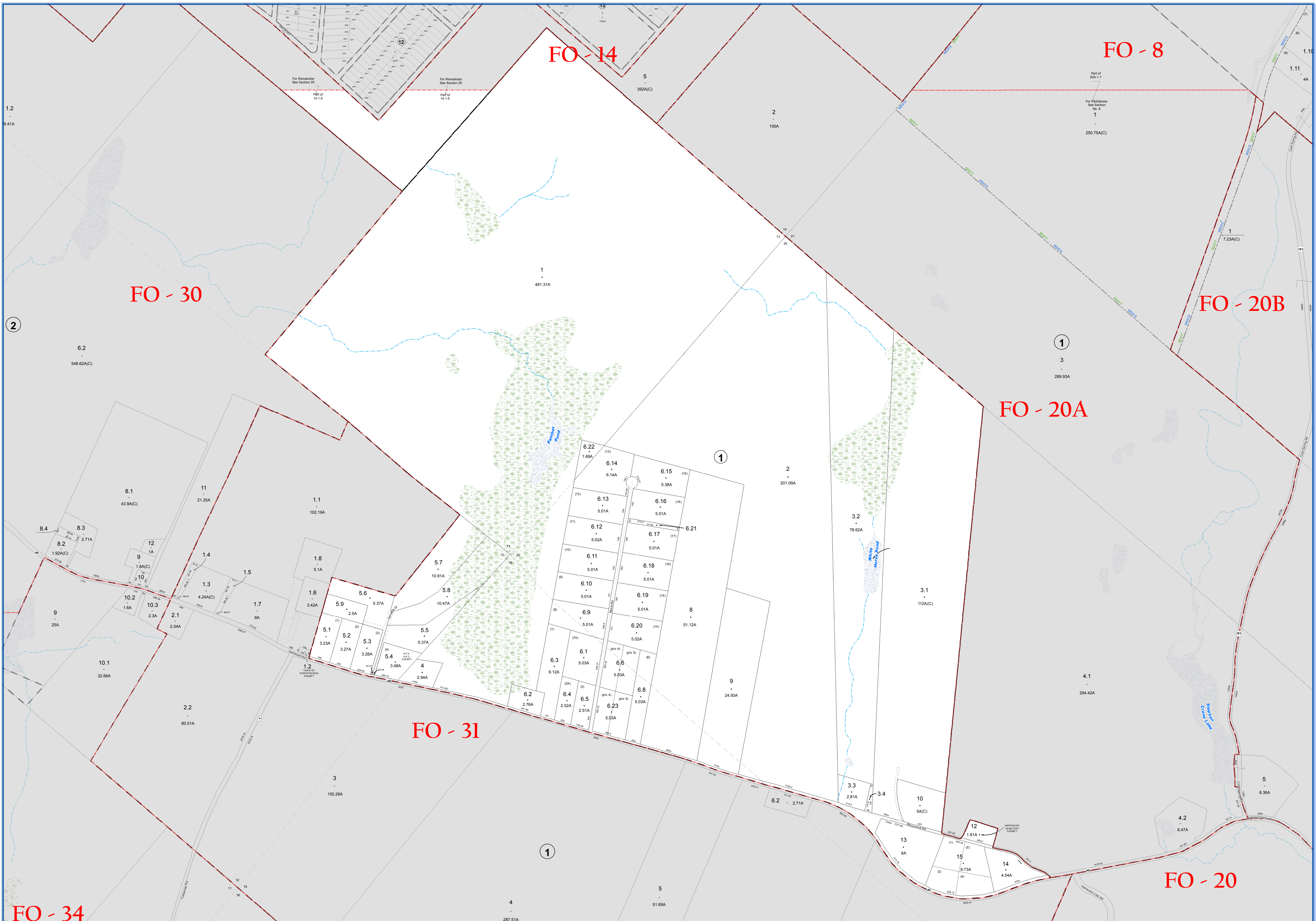
LEGEND	
STATE OR COUNTY LINE	TAX MAP BLOCK NO.
CITY/TOWN OR VILLAGE LINE	FILED PLAN LOT NO.
BLOCK/LIMIT	FILED PLAN BLOCK NO.
SPECIAL DISTRICT LINE	TAX MAP LOT NO.
EASEMENT LINE	AREA (From Deed)
PROPERTY LINE	AREA (Call/Map)
FILED PLAN LOT LINE	DIMENSION (From Deed)
PATENT LINE	DIMENSION (Survey)
MATCHLINE	STREAM



TOWN OF FORESTBURGH
 SULLIVAN COUNTY, NEW YORK
 North American datum 1983, State Plane New York East Feet

Photo No: 4-5556-57 Date of Map: 8/27/2003
 Date of Photo: 6/5/1954 Scale: 1" = 400'
 Section No: 24

Current to: 10/16/2018



SULLIVAN COUNTY TAX MAP DEPARTMENT
 FOR TAX PURPOSES ONLY
 NOT TO BE USED FOR CONVEYANCE

LEGEND APPLIES ONLY TO THE UNSHADED PORTION OF THE MAP

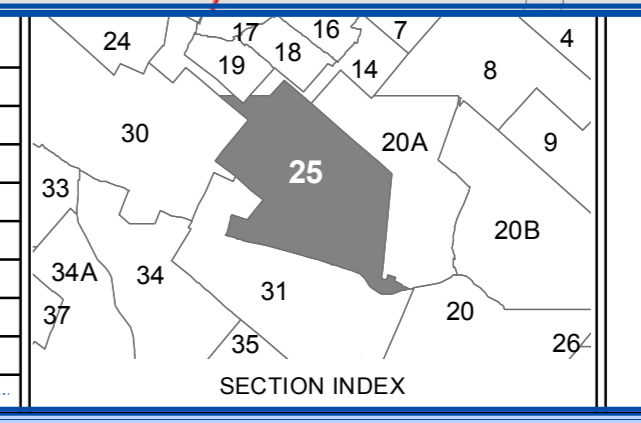
North American Datum 1983, New York East



REVISION TABLE			
DATE	CHANGES	DATE	CHANGES
6/20/2012	Combine 25-1-6-24 with 6-23		
6/20/2012	Combine 25-1-6-7 with 6-6		
6/22/2012	Parcel 6.7 split creating 6.24		
6/22/2012	Parcel 6.6 split creating 6.23		
12/13/2005			

SPECIAL DISTRICTS			
TYPE	SYMBOL	NAME	ARLM NO.
FIRE	FD	FORESTBURGH	FD040
SCHOOL	SCH	MONTICELLO	48466/1
LIBRARY	LD	E.B. CRAWFORD MEM. LIB.	LD002

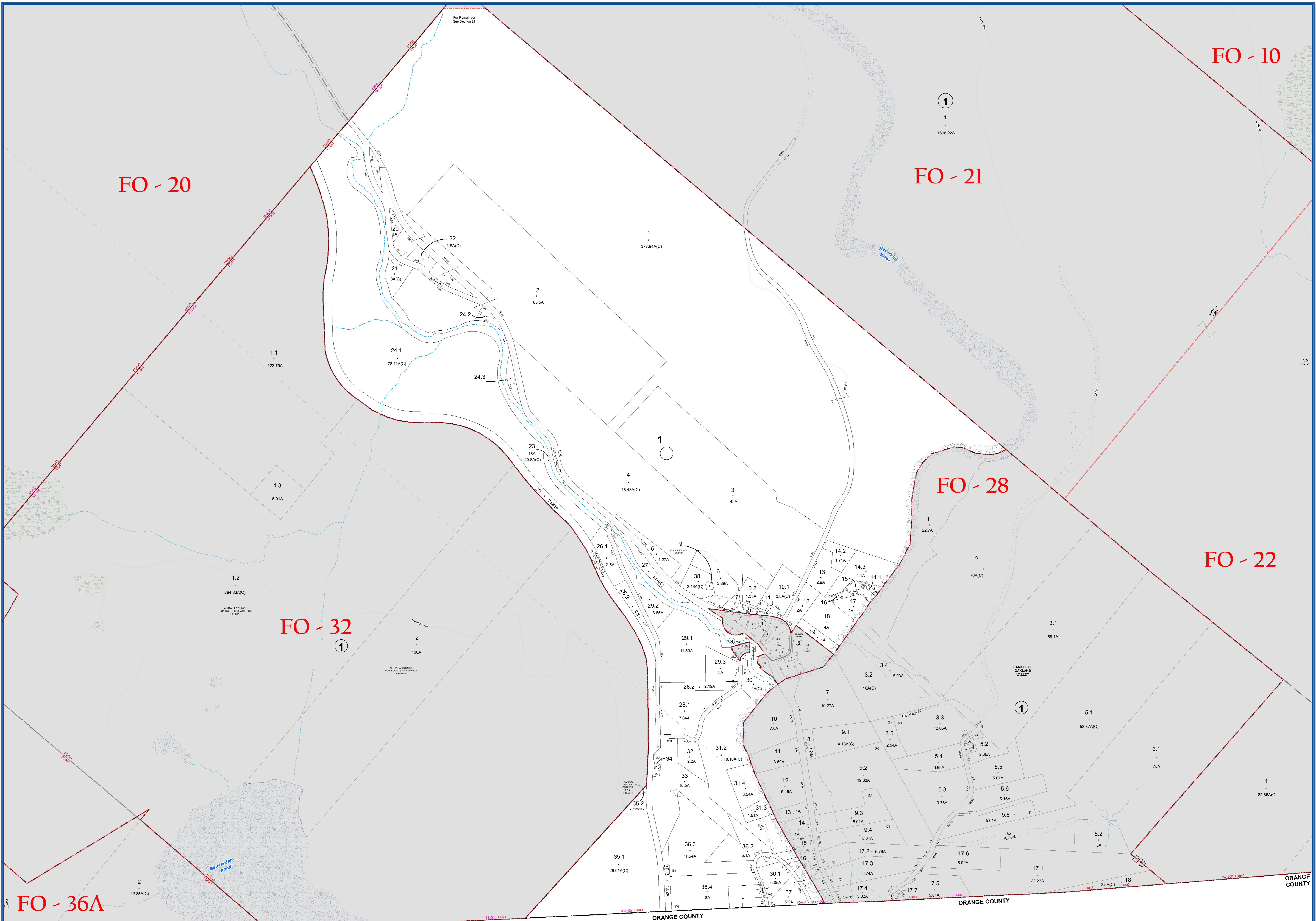
LEGEND	
STATE OR COUNTY LINE	TAX MAP BLOCK NO.
CITY/TOWN OR VILLAGE LINE	FILED PLAN LOT NO.
BLOCK LIMIT	FILED PLAN BLOCK NO.
SPECIAL DISTRICT LINE	TAX MAP LOT NO.
EASEMENT LINE	AREA (From Deed)
PROPERTY LINE	AREA (SALAMAD)
FILED PLAN LOT LINE	DIMENSION (From Deed)
PATENT LINE	DIMENSION (SALAMAD)
MATCH LINE	STREAM



TOWN OF FORESTBURGH
 SULLIVAN COUNTY, NEW YORK
 North American datum 1983, State Plane New York East Feet

Photo No: 4-55-57-58 Date of Map: 8/21/2003
 Date of Photo: 6/5/1954 Scale: 1" = 400'
 Section No: 25

Current to: 10/16/2018



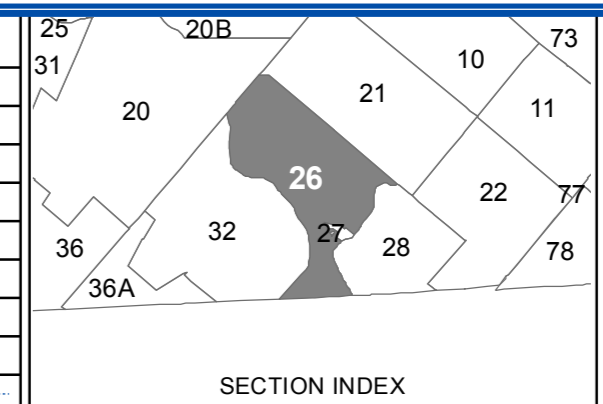
SULLIVAN COUNTY TAX MAP DEPARTMENT
 FOR TAX PURPOSES ONLY
 NOT TO BE USED FOR CONVEYANCE
 LEGEND APPLIES ONLY TO THE UNSHADED PORTION OF THE MAP
 North American Datum 1983, New York East

Sullivan COUNTY CATSKILLS
 Mountains of Opportunity
 Owned & Maintained by
Office of Real Property Services
 Sullivan County Government Center
 100 North St. Monticello, NY 12701
 Phone: (845) 897-2221

REVISION TABLE			
DATE	CHANGES	DATE	CHANGES
12/13/2005			

SPECIAL DISTRICTS			
TYPE	SYMBOL	NAME	ARLM NO.
SCHOOL	SCH	PORT JERVIS	331300
FIRE	FD	CLIDESBACKVILLE	FD041
SCHOOL	SCH	MONTICELLO	484631
FIRE	FD	FORESTBURGH	FD040
LIBRARY	LD	E.B. CRAWFORD MEM. LIB.	LD002

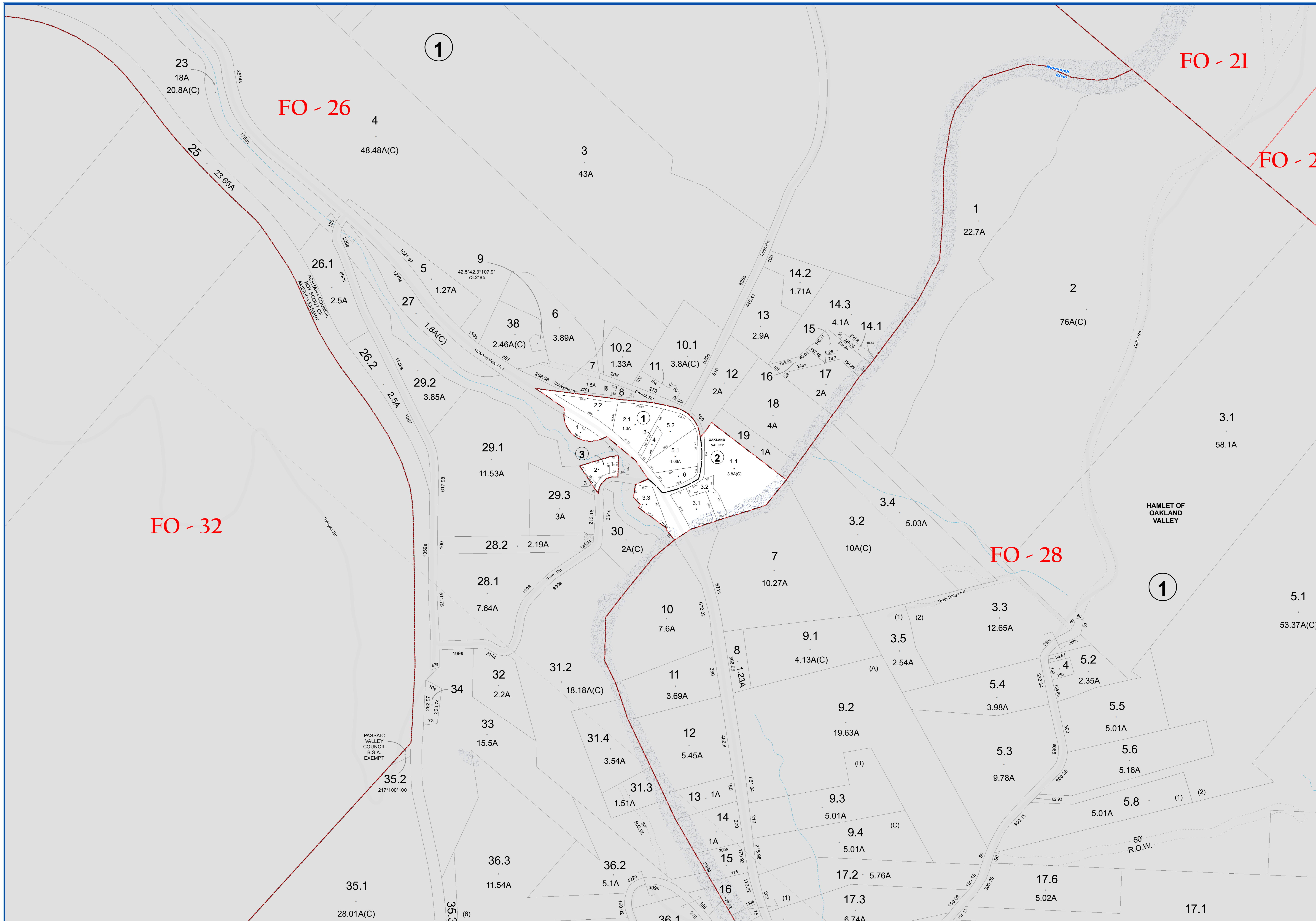
LEGEND	
STATE OR COUNTY LINE	TAX MAP BLOCK NO.
CITY/TOWN OR VILLAGE LINE	FILED PLAN LOT NO.
BLOCK LIMIT	FILED PLAN BLOCK NO.
SPECIAL DISTRICT LINE	TAX MAP LOT NO.
EASEMENT LINE	AREA (From Deed)
PROPERTY LINE	AREA (Calculated)
FILED PLAN LOT LINE	DIMENSION (From Deed)
PATENT LINE	DIMENSION (Scribed)
MATCH LINE	STREAM



TOWN OF FORESTBURGH
 SULLIVAN COUNTY, NEW YORK
 North American datum 1983, State Plane New York East Feet

Photo No: 45859 Date of Map: 9/23/1965
 Date of Photo: 6/5/1964 Scale: 1" = 400'
 Section No: 26

Current to: 10/16/2018



SULLIVAN COUNTY TAX MAP DEPARTMENT
 FOR TAX PURPOSES ONLY
 NOT TO BE USED FOR CONVEYANCE
 LEGEND APPLIES ONLY TO THE UNSHADED PORTION OF THE MAP
 North American Datum 1983, New York East

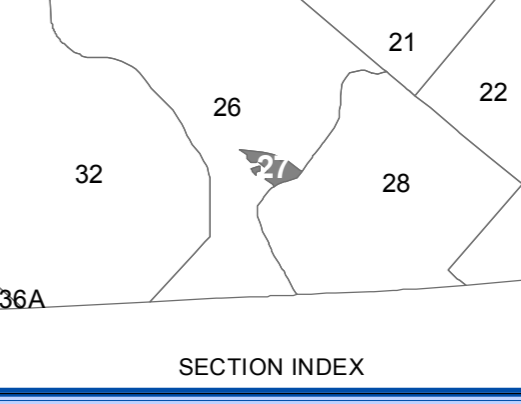


REVISION TABLE			
DATE	CHANGES	DATE	CHANGES
6/10/2003			

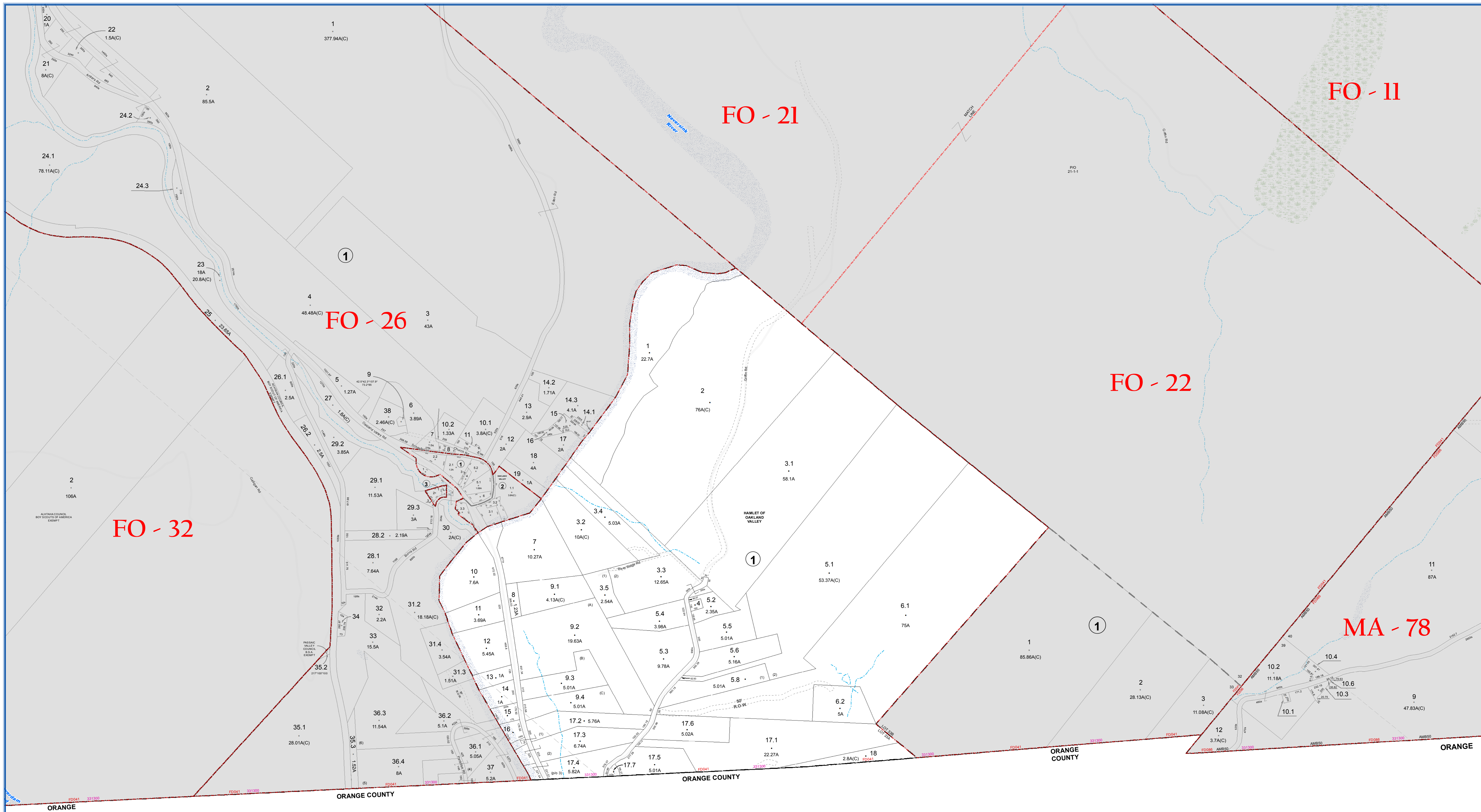
SPECIAL DISTRICTS			
TYPE	SYMBOL	NAME	ARLID NO.
FIRE	FD	CUDDEBACKVILLE	FD041
SCHOOL	SCH	PORT JERVISVILLE	331300

STATE OR COUNTY LINE	TAX MAP BLOCK NO.
CITY/TOWN OR VILLAGE LINE	FILED PLAN LOT NO.
BLOCK/LINE	FILED PLAN BLOCK NO.
SPECIAL DISTRICT LINE	TAX MAP LOT NO.
EASEMENT LINE	AREA (From Deed)
PROPERTY LINE	AREA (Calculated)
FILED PLAN LOT LINE	DIMENSION (From Deed)
PATENT LINE	DIMENSION (Scribed)
MATCH LINE	STREAM

LEGEND	
---	(1)
---	(2)
---	(3)
---	(4)
---	(5)
---	(6)
---	(7)
---	(8)
---	(9)
---	(10)
---	(11)
---	(12)
---	(13)
---	(14)
---	(15)
---	(16)
---	(17)
---	(18)
---	(19)
---	(20)
---	(21)
---	(22)
---	(23)
---	(24)
---	(25)
---	(26)
---	(27)
---	(28)
---	(29)
---	(30)
---	(31)
---	(32)
---	(33)
---	(34)
---	(35)
---	(36)
---	(37)
---	(38)
---	(39)
---	(40)
---	(41)
---	(42)
---	(43)
---	(44)
---	(45)
---	(46)
---	(47)
---	(48)
---	(49)
---	(50)



TOWN OF FORESTBURGH
 SULLIVAN COUNTY, NEW YORK
 North American datum 1983, State Plane New York East Feet
 Photo No: 4-58-59 Date of Map: 9/23/1955
 Date of Photo: 6/5/1954 Scale: 1" = 200'
 Section No: 27
 Current to: 10/16/2018



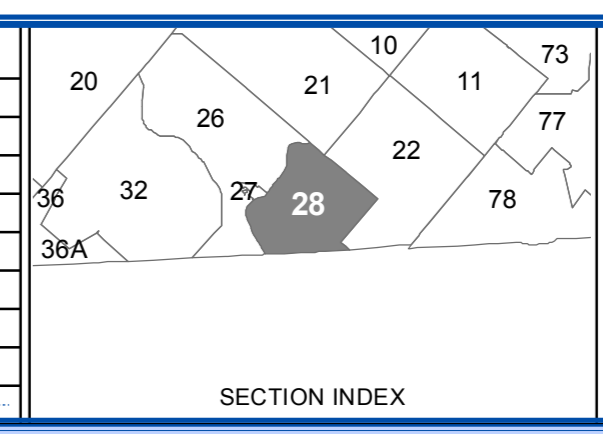
**SULLIVAN COUNTY
TAX MAP DEPARTMENT**
FOR TAX PURPOSES ONLY
NOT TO BE USED FOR CONVEYANCE
LEGEND APPLIES ONLY TO THE
UNSHADED PORTION OF THE MAP
North American Datum 1983, New York East



REVISION TABLE			
DATE	CHANGES	DATE	CHANGES
12/14/2005			

SPECIAL DISTRICTS			
TYPE	SYMBOL	NAME	ARLM NO.
SCHOOL	SCH	PORT JERVIS	331300
FIRE	FD	CUDDERBACKVILLE	FD041

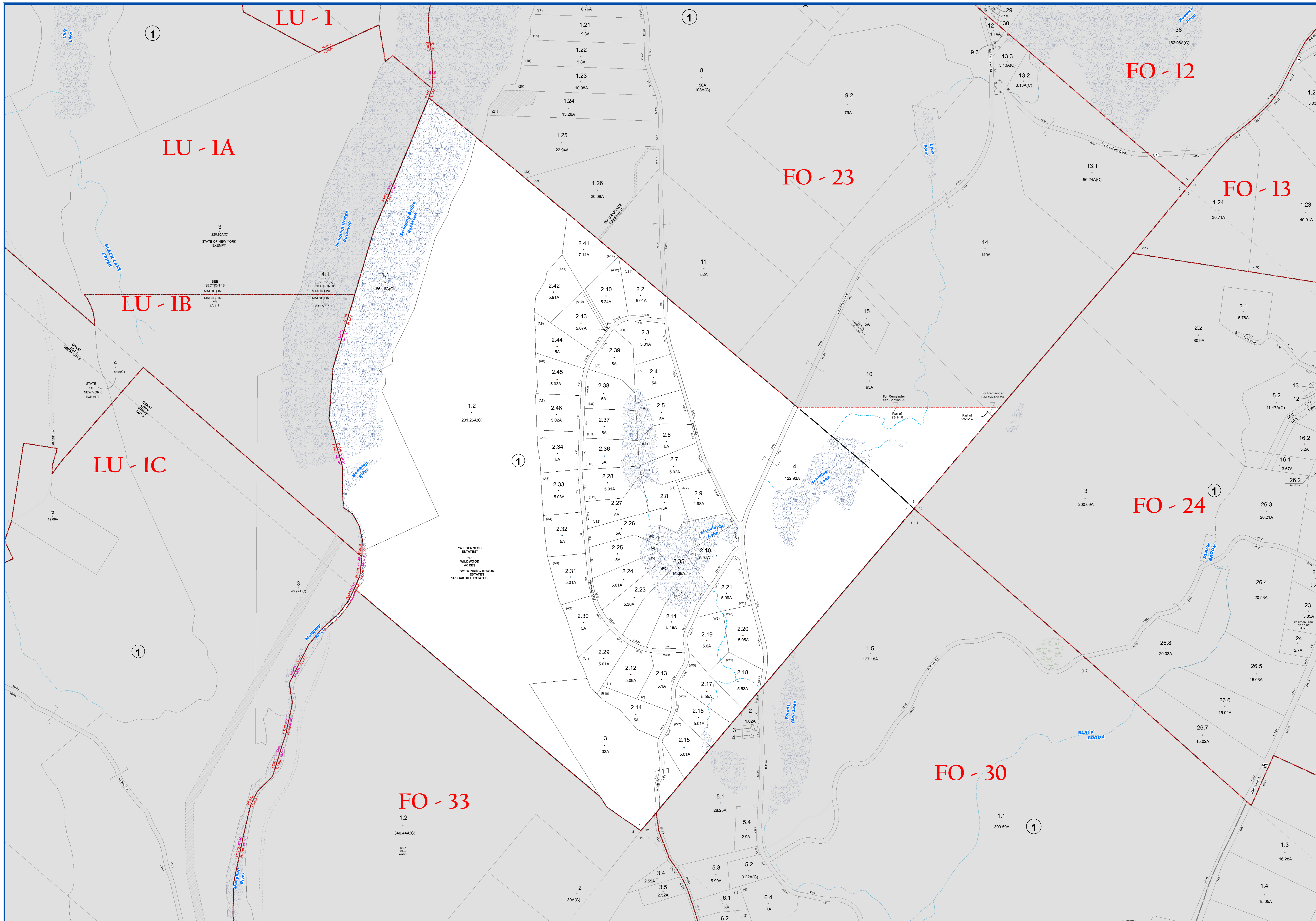
LEGEND	
STATE OR COUNTY LINE	TAX MAP BLOCK NO.
CITY/TOWN OR VILLAGE LINE	FILED PLAN LOT NO.
BLOCK LIMIT	FILED PLAN BLOCK NO.
SPECIAL DISTRICT LINE	TAX MAP LOT NO.
EASEMENT LINE	AREA (From Deed)
PROPERTY LINE	AREA (CALCULATED)
FILED PLAN LOT LINE	DIMENSION (From Deed)
PATENT LINE	DIMENSION (Scribed)
MATCH LINE	STREAM



TOWN OF FORESTBURGH
SULLIVAN COUNTY, NEW YORK
North American datum 1983, State Plane New York East Feet

Photo No: 4-58-59-80 Date of Map: 9/23/1955
Date of Photo: 6/5/1954 Scale: 1" = 400'
Section No: 28

Current to: 10/16/2018



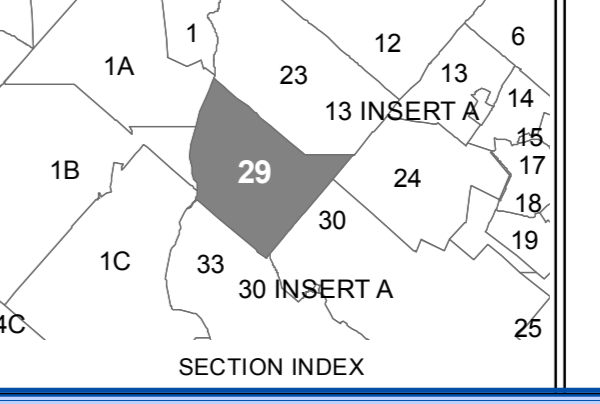
SULLIVAN COUNTY TAX MAP DEPARTMENT
 FOR TAX PURPOSES ONLY
 NOT TO BE USED FOR CONVEYANCE
 LEGEND APPLIES ONLY TO THE UNSHADED PORTION OF THE MAP
 North American Datum 1983, New York East

Sullivan COUNTY CATSKILLS
 Mountains of Opportunity
 Office of Real Property Services
 Sullivan County Government Center
 100 North St. Monticello, NY 12701
 Phone: (845) 837-2221

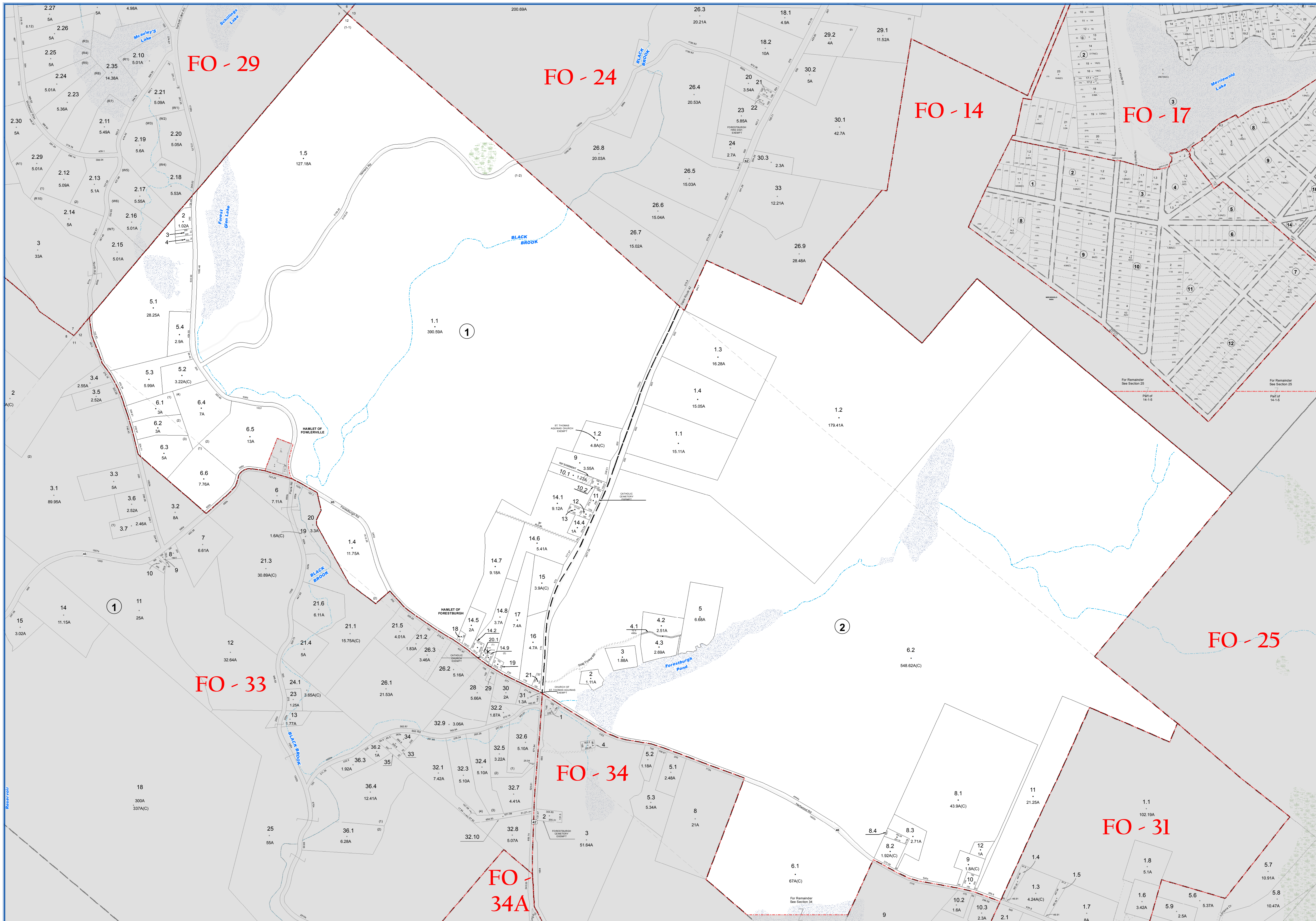
REVISION TABLE			
DATE	CHANGES	DATE	CHANGES
12/14/2005			

SPECIAL DISTRICTS			
TYPE	SYMBOL	NAME	ARLID NO.
FIRE	FD	FORESTBURGH	FD040
SCHOOL	SCH	MONTICELLO	484601
SCHOOL	SCH	ELDRID	483401
FIRE	FD	TOWN OF LUMBERLAND	FD070
LIBRARY	LD	E.B. CRAWFORD MEM. LIB.	LD002

LEGEND	
STATE OR COUNTY LINE	TAX MAP BLOCK NO.
CITY/TOWN OR VILLAGE LINE	FILED PLAN LOT NO.
BLOCK/LINE	FILED PLAN BLOCK NO.
SPECIAL DISTRICT LINE	TAX MAP LOT NO.
EASEMENT LINE	AREA (From Deed)
PROPERTY LINE	AREA (Calculated)
FILED PLAN LOT LINE	DIMENSION (From Deed)
PATENT LINE	DIMENSION (Scribed)
MATCHLINE	STREAM



TOWN OF FORESTBURGH
 SULLIVAN COUNTY, NEW YORK
 North American datum 1983, State Plane New York East Feet
 Photo No: 4-64-55-56 Date of Map: 8/20/2003
 Date of Photo: 6/5/1954 Scale: 1" = 400'
 Section No: 29
 Current to: 10/16/2018



SULLIVAN COUNTY TAX MAP DEPARTMENT
 FOR TAX PURPOSES ONLY
 NOT TO BE USED FOR CONVEYANCE

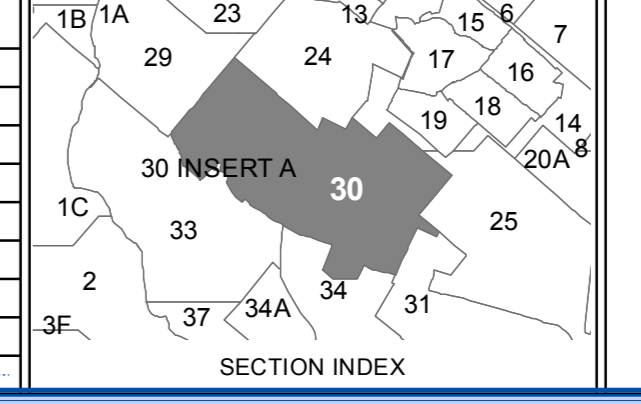
LEGEND APPLIES ONLY TO THE UNSHADED PORTION OF THE MAP

Office of Real Property Services
 Sullivan County Government Center
 100 North St. Monticello, NY 12701
 Phone: (849) 897-2221

REVISION TABLE	
DATE	CHANGES
9/4/2014	Subdiv 30-1-1.1 into 1.1, 1.5
1/27/2012	Combine 30-1-2B with 14.9
1/27/2012	Combine 30-1-14.10 & 14.11 with 20.1
11/15/2010	Parcel 14.8, 14.9, & 20 split per sub map 13-108
3/26/2009	Split 30-1-14.8 creating 14.9 by 3519/321
4/9/2008	Subdivide 30-1-1.1 into 30-1-1.1 & 1.4
11/19/2007	Combined 30-1-14.3 with 14.8
12/15/2005	

SPECIAL DISTRICTS			
TYPE	SYMBOL	NAME	ARL.M. NO.
FIRE	FD	FORESTBURGH	FD040
SCHOOL	SCH	MONTICELLO	4846011
LIBRARY	LD	E.B. CRAWFORD MEM. LIB.	LD002

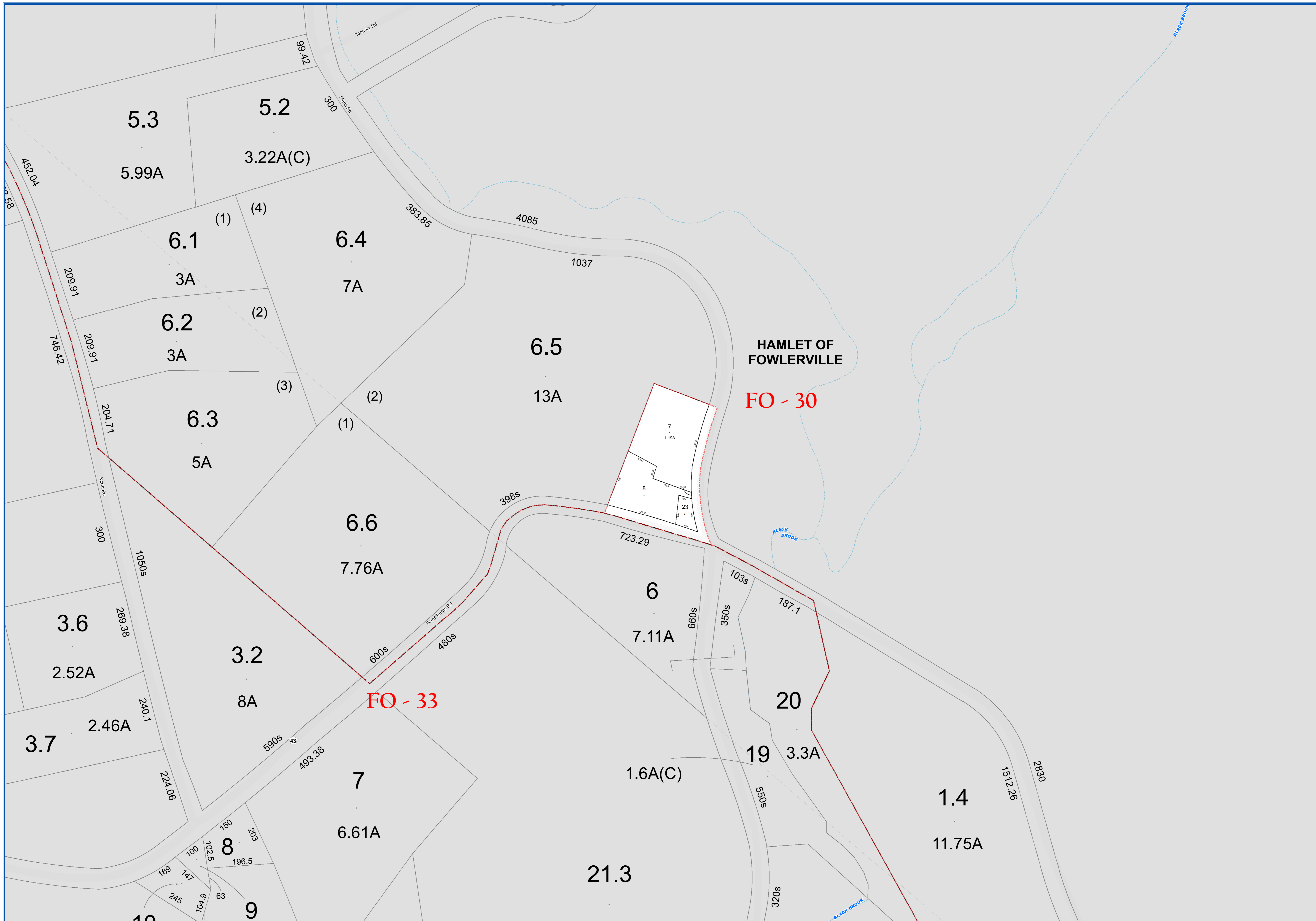
LEGEND	
STATE OR COUNTY LINE	TAX MAP BLOCK NO.
---	(C)
---	FILED PLAN LOT NO.
---	FILED PLAN BLOCK NO.
---	TAX MAP LOT NO.
---	SE
---	AREA (From Deed)
---	AREA (Calculated)
---	FILED PLAN LOT LINE
---	DIMENSION (From Deed)
---	DIMENSION (Calculated)
---	PATENT LINE
---	STREAM



TOWN OF FORESTBURGH
 SULLIVAN COUNTY, NEW YORK
 North American datum 1983, State Plane New York East Feet

Photo No: 4-64-55-56 Date of Map: 9/23/1965
 Date of Photo: 6/5/1954 Scale: 1" = 400'
 Section No: 30

Current to: 10/16/2018



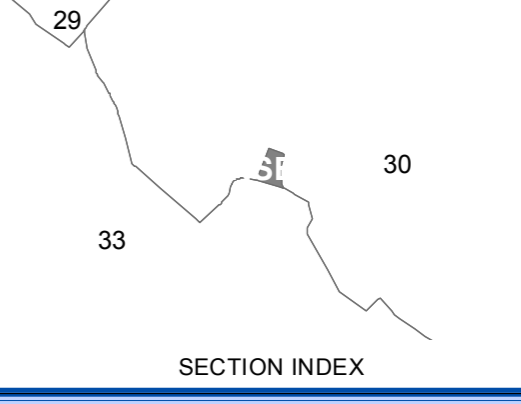
**SULLIVAN COUNTY
TAX MAP DEPARTMENT**
FOR TAX PURPOSES ONLY
NOT TO BE USED FOR CONVEYANCE
LEGEND APPLIES ONLY TO THE
UNSHADED PORTION OF THE MAP
North American Datum 1983, New York East



REVISION TABLE			
DATE	CHANGES	DATE	CHANGES

SPECIAL DISTRICTS			
TYPE	SYMBOL	NAME	ARLM NO.
FIRE	FD	FORESBURGH	FD040
SCHOOL	SCH	MONTECELLO	484601
LIBRARY	LD	E.B. CRAWFORD MEM. LIB.	LD002

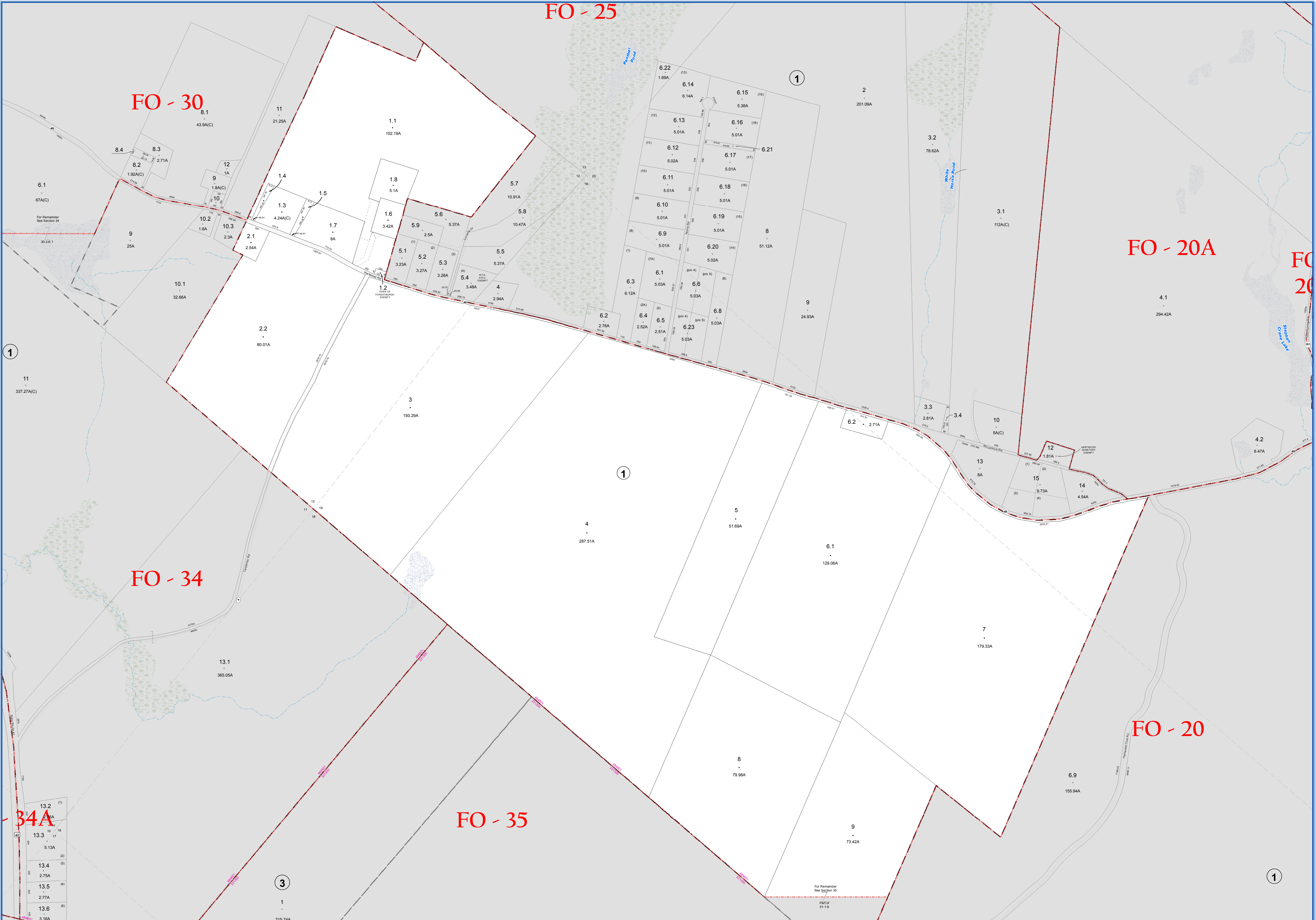
LEGEND	
STATE OR COUNTY LINE	TAX MAP BLOCK NO. (4)
CITY/TOWN OR VILLAGE LINE	FILED PLAN LOT NO. (1)
BLOCK LIMIT	FILED PLAN BLOCK NO. (2)
SPECIAL DISTRICT LINE	TAX MAP LOT NO. (3)
EASEMENT LINE	AREA (From Deed)
PROPERTY LINE	AREA (Calculated)
FILED PLAN LOT LINE	DIMENSION (From Deed)
PATENT LINE	DIMENSION (Square)
MATCH LINE	STREAM



TAX MAP
TOWN OF FORESBURGH
SULLIVAN COUNTY, NEW YORK
North American datum 1983, State Plane New York East Feet

Photo No: 4-54-55-56 Date of Map: 9/23/1955
Date of Photo: 6/5/1954 Scale: 1" = 100'
Section No: **30 INSERT A**

Current to: 10/16/2018



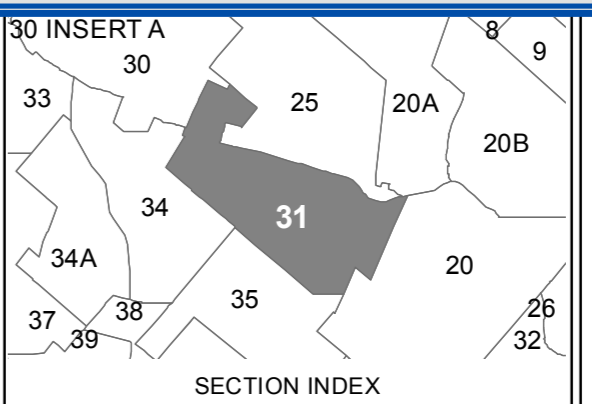
SULLIVAN COUNTY TAX MAP DEPARTMENT
 FOR TAX PURPOSES ONLY
 NOT TO BE USED FOR CONVEYANCE
 LEGEND APPLIES ONLY TO THE UNSHADED PORTION OF THE MAP
 North American Datum 1983, New York East

Sullivan County Catskills
 Mountains of Opportunity
 Office of Real Property Services
 Sullivan County Government Center
 100 North St, Monticello, NY 12701
 Phone: (845) 897-2221

REVISION TABLE			
DATE	CHANGES	DATE	CHANGES

SPECIAL DISTRICTS			
TYPE	SYMBOL	NAME	ARLM NO.
SCHOOL	SCH	MONTICELLO	484601
SCHOOL	SCH	PORT JERVIS	351550
FIRE	FD	FORESTBURGH	FD040
LIBRARY	LD	E.B. CRAWFORD MEM. LIB.	LD002

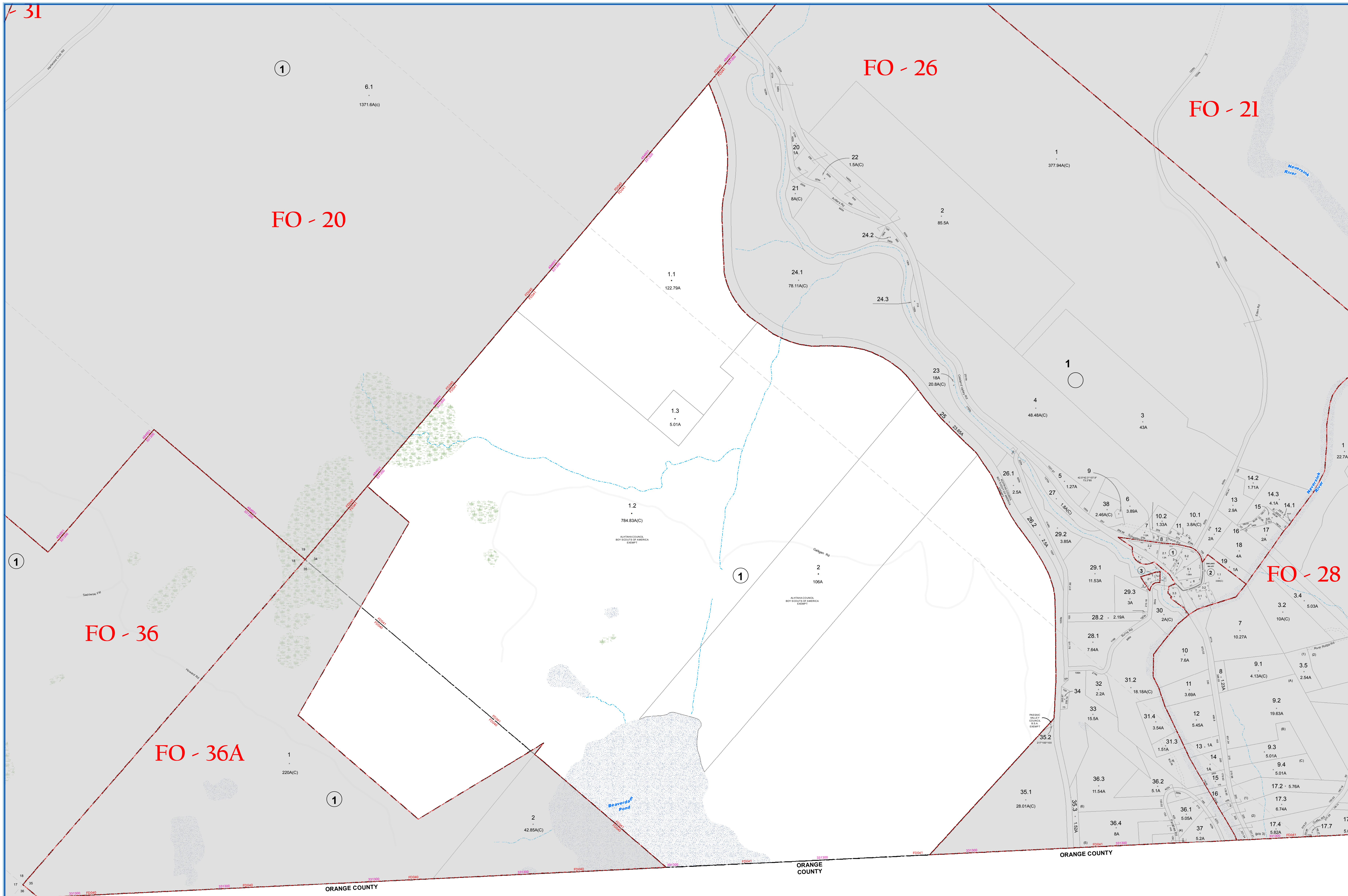
LEGEND	
STATE OR COUNTY LINE	TAX MAP BLOCK NO.
CITY/TOWN OR VILLAGE LINE	FILED PLAN LOT NO.
BLOCK LIMIT	FILED PLAN BLOCK NO.
SPECIAL DISTRICT LINE	TAX MAP LOT NO.
EASEMENT LINE	AREA (From Deed)
PROPERTY LINE	AREA (Calculated)
FILED PLAN LOT LINE	DIMENSION (From Deed)
PATENT LINE	DIMENSION (Survey)
MATCH LINE	STREAM



TOWN OF FORESTBURGH
 SULLIVAN COUNTY, NEW YORK
 North American datum 1983, State Plane New York East Feet

Photo No: 45657 Date of Map: 8/12/2003
 Date of Photo: 6/5/1994 Scale: 1" = 400'
 Section No: 31

Current to: 10/16/2018



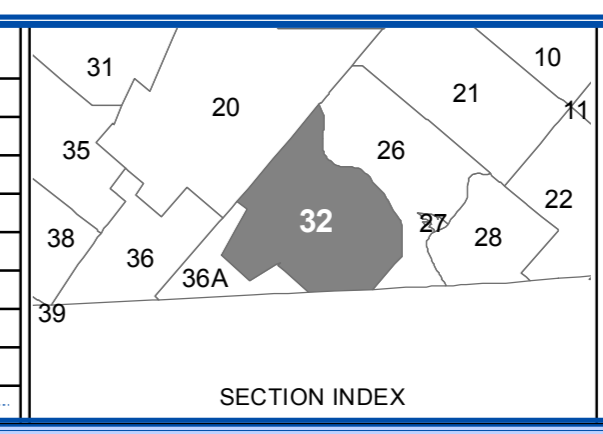
SULLIVAN COUNTY TAX MAP DEPARTMENT
 FOR TAX PURPOSES ONLY
 NOT TO BE USED FOR CONVEYANCE
 LEGEND APPLIES ONLY TO THE UNSHADED PORTION OF THE MAP
 North American Datum 1983, New York East



REVISION TABLE			
DATE	CHANGES	DATE	CHANGES
6/21/2004			

SPECIAL DISTRICTS			
TYPE	SYMBOL	NAME	ARLM NO.
FIRE	FD	FORESBURGH	FD040
FIRE	FD	CLUNSBURGHVILLE	FD041
SCHOOL	SCH	FORT JERVIS	33130
SCHOOL	SCH	MONTECELLO	484601
LIBRARY	LD	E.B. CRAWFORD MEM. LIB.	LD002

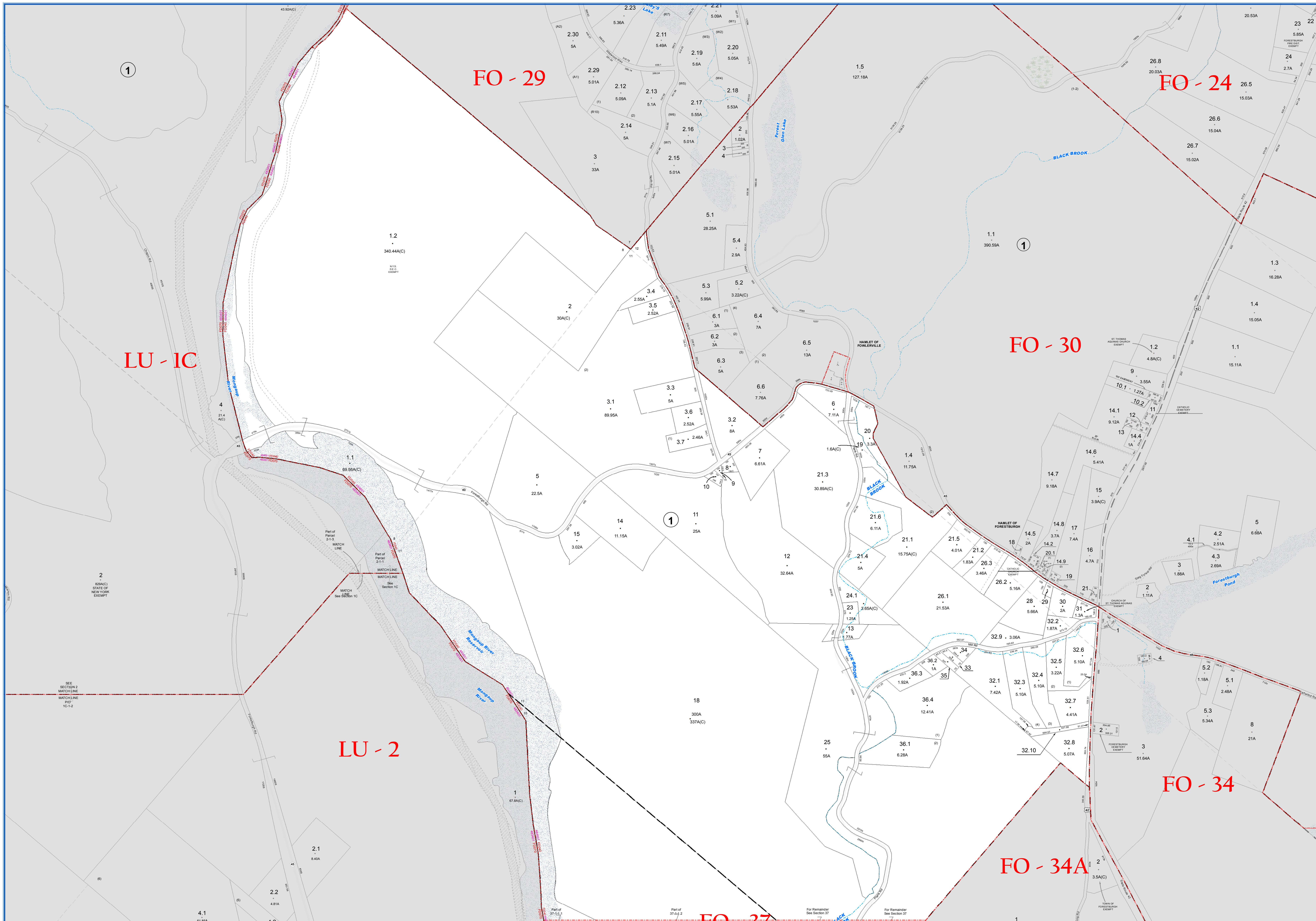
LEGEND	
STATE OR COUNTY LINE	TAX MAP BLOCK NO.
CITY/TOWN OR VILLAGE LINE	FILED PLAN LOT NO.
BLOCK/LIMIT	FILED PLAN BLOCK NO.
SPECIAL DISTRICT LINE	TAX MAP LOT NO.
EASEMENT LINE	AREA (From Deed)
PROPERTY LINE	AREA (Calculated)
FILED PLAN LOT LINE	DIMENSION (From Deed)
PATENT LINE	DIMENSION (Survey)
MATCH LINE	STREAM



TOWN OF FORESTBURGH
 SULLIVAN COUNTY, NEW YORK
 North American datum 1983, State Plane New York East Feet

Photo No: 4-58-59 Date of Map: 8/27/2003
 Date of Photo: 6/5/1954 Scale: 1" = 400'
 Section No: 32

Current to: 10/16/2018



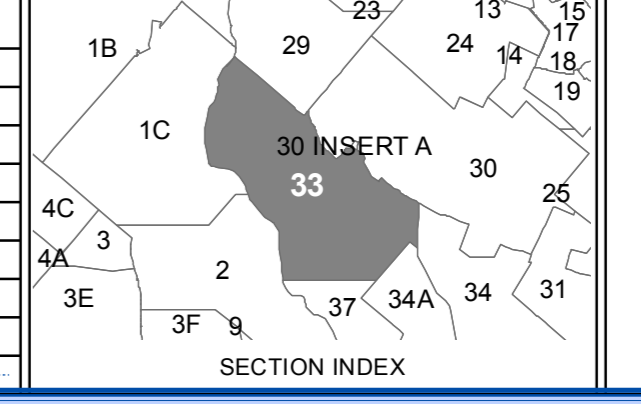
SULLIVAN COUNTY TAX MAP DEPARTMENT
 FOR TAX PURPOSES ONLY
 NOT TO BE USED FOR CONVEYANCE
 LEGEND APPLIES ONLY TO THE UNSHADED PORTION OF THE MAP
 North American Datum 1983, New York East

Sullivan County Catskills
 Municipality of Opportunity
 Office of Real Property Services
 Sullivan County Government Center
 100 North St., Monticello, NY 12701
 Phone: (845) 897-2221

REVISION TABLE	
DATE	CHANGES
7/19/2010	Subdivide 33-1-3.1 creating 33-1-3.7
9/18/2007	Subdivide 33-1-36.1 Map # 11-188
12/16/2005	
8/28/2003	

SPECIAL DISTRICTS			
TYPE	SYMBOL	NAME	ARLM NO.
FIRE	FD	FORESTBURGH	FD040
SCHOOL	SCH	MONTICELLO	484691
SCHOOL	SCH	ELDRIDG	483401
FIRE	FD	TOWN OF LUMBERLAND	FD070
LIBRARY	LD	E.B. CRAWFORD MEM. LIB.	LD002

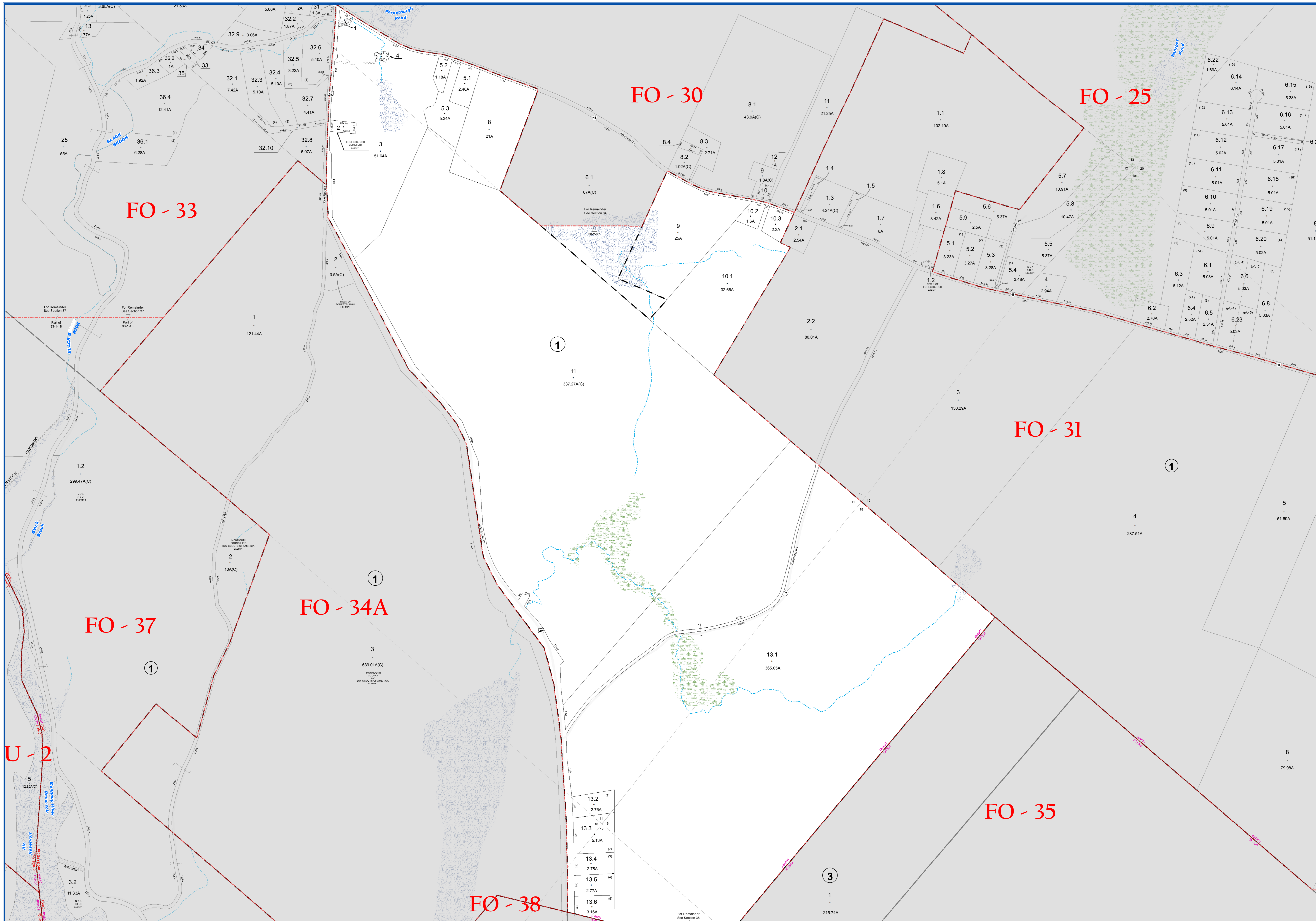
LEGEND	
STATE OR COUNTY LINE	TAX MAP BLOCK NO.
CITY TOWN OR VILLAGE LINE	FILED PLAN LOT NO.
BLOCK/LINE	FILED PLAN BLOCK NO.
SPECIAL DISTRICT LINE	TAX MAP LOT NO.
EASEMENT LINE	AREA (SAL/AM)
PROPERTY LINE	AREA (SAL/AM)
FILED PLAN LOT LINE	DIMENSION (From Deed)
PATENT LINE	DIMENSION (Sched)
MATCHLINE	STREAM



TOWN OF FORESTBURGH
 SULLIVAN COUNTY, NEW YORK
 North American datum 1983, State Plane New York East Feet

Photo No: 4-64-55-56 Date of Map: 9/23/1965
 Date of Photo: 6/5/1954 Scale: 1" = 400'
 Section No: 33

Current to: 10/16/2018



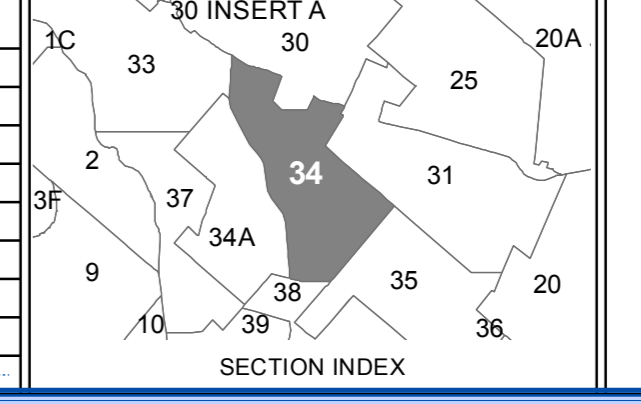
SULLIVAN COUNTY TAX MAP DEPARTMENT
 FOR TAX PURPOSES ONLY
 NOT TO BE USED FOR CONVEYANCE
 LEGEND APPLIES ONLY TO THE UNSHADED PORTION OF THE MAP
 North American Datum 1983, New York East



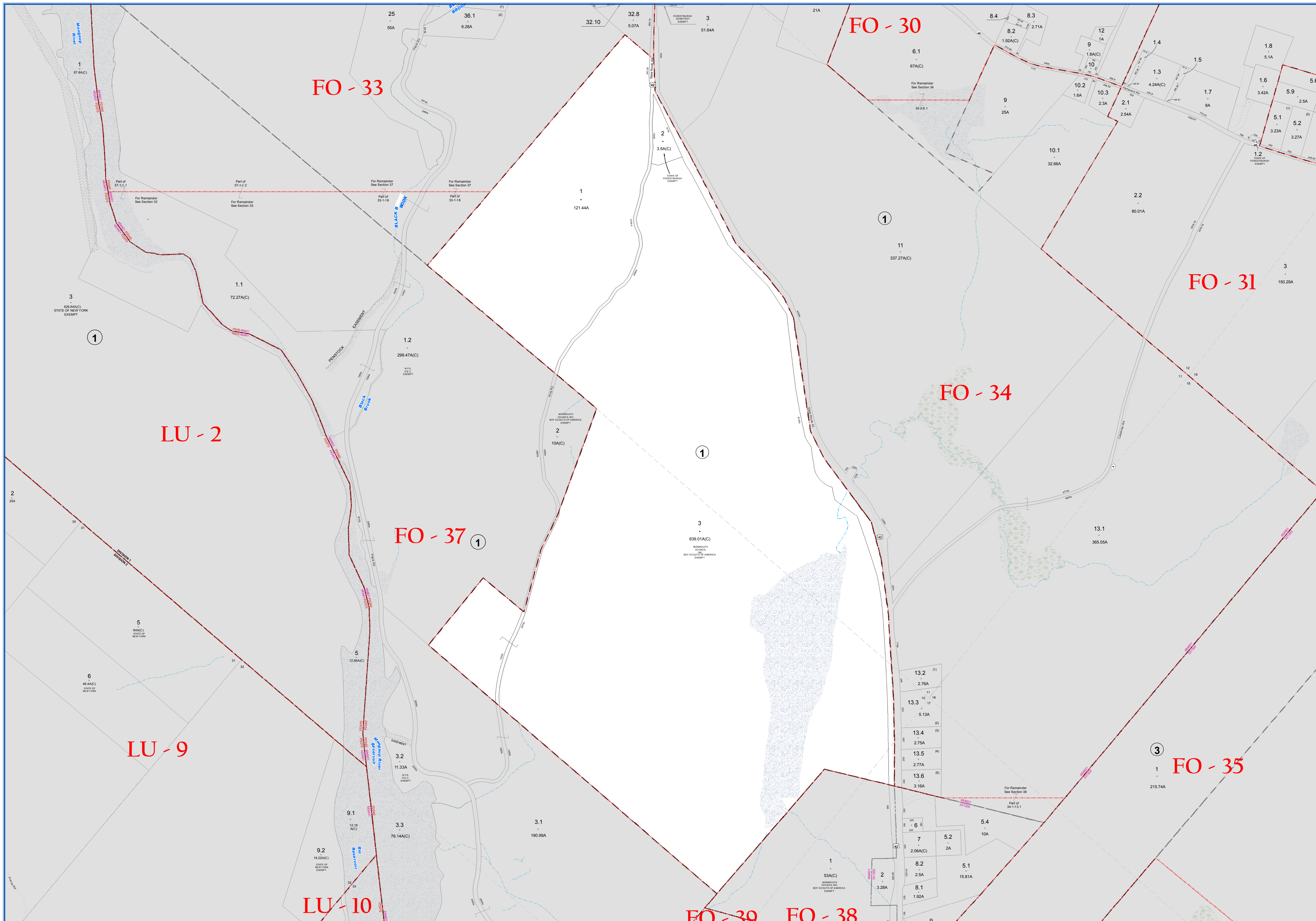
REVISION TABLE			
DATE	CHANGES	DATE	CHANGES

SPECIAL DISTRICTS			
TYPE	SYMBOL	NAME	ARLM NO.
FIRE	FD	FORESTBURGH	FD040
SCHOOL	SCH	MONTICELLO	484601
SCHOOL	SCH	FORT JERVIS	331300
LIBRARY	LD	E.B. CRAWFORD MEM. LIB.	LD002

LEGEND	
STATE OR COUNTY LINE	TAX MAP BLOCK NO.
CITY/TOWN OR VILLAGE LINE	FILED PLAN LOT NO.
BLOCK LIMIT	FILED PLAN BLOCK NO.
SPECIAL DISTRICT LINE	TAX MAP LOT NO.
EASEMENT LINE	AREA (From Deed)
PROPERTY LINE	AREA (Call/Map)
FILED PLAN LOT LINE	AREA (From Deed)
PATENT LINE	DIMENSION (Scale)
MATCH LINE	STREAM



TOWN OF FORESTBURGH
 SULLIVAN COUNTY, NEW YORK
 North American datum 1983, State Plane New York East Feet
 Photo No: 4-55-56-57 Date of Map: 8/14/2003
 Date of Photo: 6/5/1954 Scale: 1" = 400'
 Section No: 34
 Current to: 10/16/2018



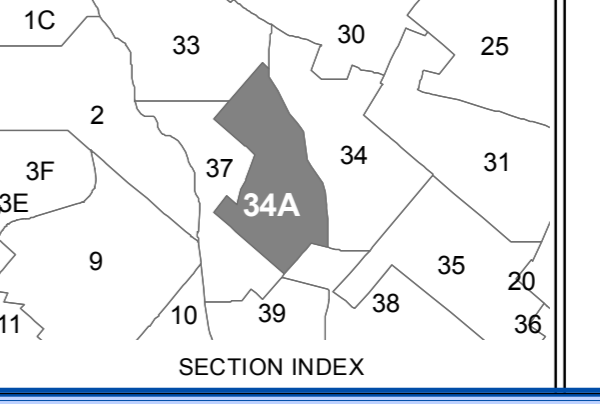
SULLIVAN COUNTY TAX MAP DEPARTMENT
 FOR TAX PURPOSES ONLY
 NOT TO BE USED FOR CONVEYANCE
 LEGEND APPLIES ONLY TO THE UNSHADED PORTION OF THE MAP
 North American Datum 1983, New York East

Sullivan County Catskills
 Mountains of Opportunity
 Office of Real Property Services
 Sullivan County Government Center
 100 North St. Monticello, NY 12701
 Phone: (845) 897-2221

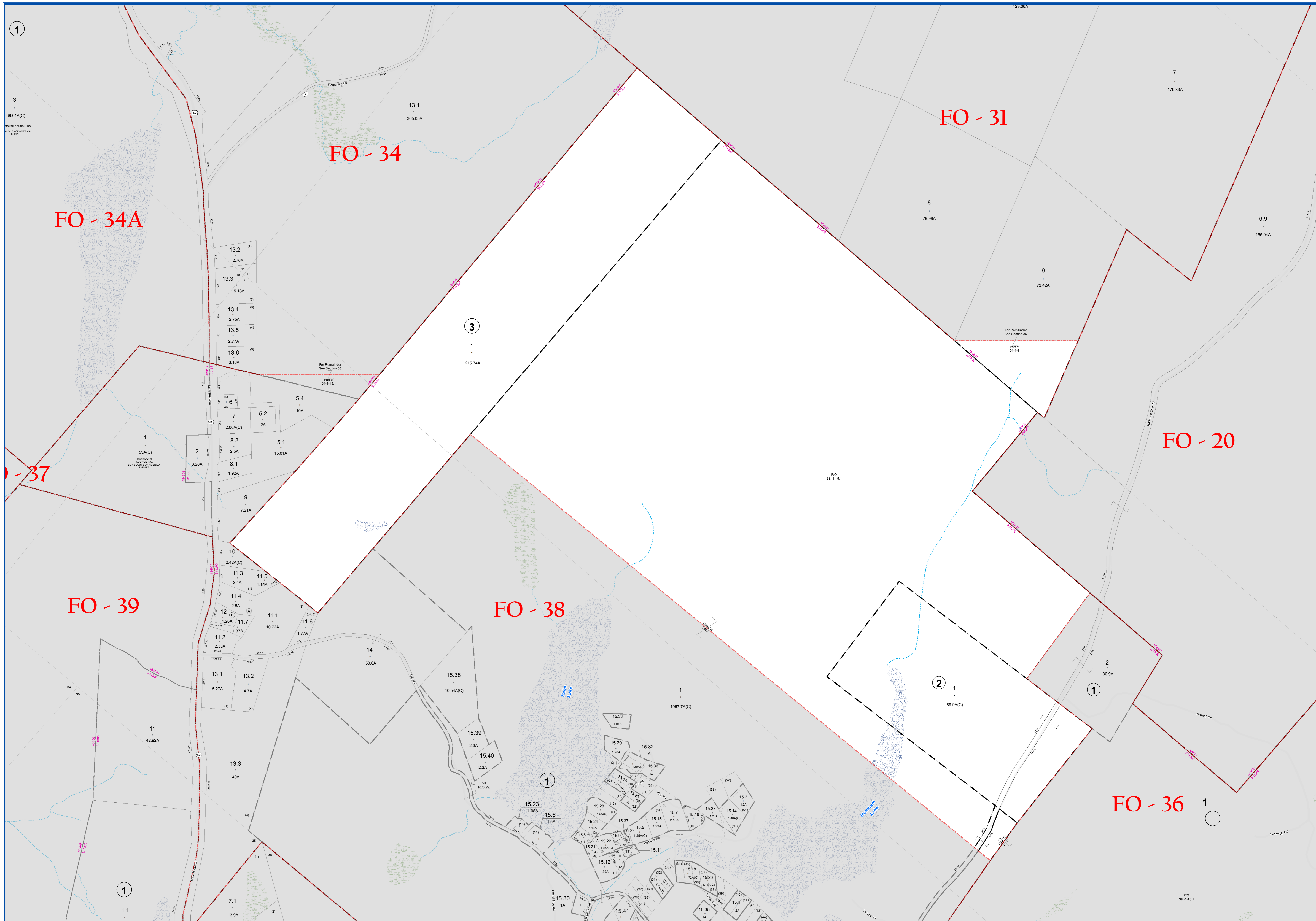
REVISION TABLE			
DATE	CHANGES	DATE	CHANGES
6/10/2003			
12/28/1999			
10/12/1995			

SPECIAL DISTRICTS			
TYPE	SYMBOL	NAME	ARLM NO.
FIRE	FD	FORESBURGH	FD040
SCHOOL	SCH	MONTECELLO	4846011
LIBRARY	LD	E.B. CRAWFORD MEM. LIB.	LD002

LEGEND	
STATE OR COUNTY LINE	TAX MAP BLOCK NO.
CITY/TOWN OR VILLAGE LINE	FILED PLAN LOT NO.
BLOCK LIMIT	FILED PLAN BLOCK NO.
SPECIAL DISTRICT LINE	TAX MAP LOT NO.
EASEMENT LINE	AREA (From Deed)
PROPERTY LINE	AREA (Calculated)
FILED PLAN LOT LINE	DIMENSION (From Deed)
PATENT LINE	DIMENSION (Scribed)
MATCH LINE	STREAM



TOWN OF FORESBURGH
 SULLIVAN COUNTY, NEW YORK
 North American datum 1983, State Plane New York East Feet
 Photo No: 4-5556-57 Date of Map: 7/28/1994
 Date of Photo: 6/5/1994 Scale: 1" = 400'
 Section No: 34A
 Current to: 10/16/2018



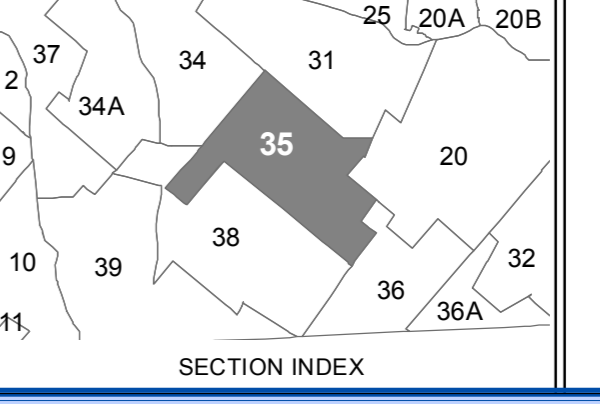
SULLIVAN COUNTY TAX MAP DEPARTMENT
 FOR TAX PURPOSES ONLY
 NOT TO BE USED FOR CONVEYANCE
 LEGEND APPLIES ONLY TO THE UNSHADED PORTION OF THE MAP
 North American Datum 1983, New York East

Sullivan COUNTY CATSKILLS
 Mountains of Opportunity
Office of Real Property Services
 Sullivan County Government Center
 100 North St. Monticello, NY 12701
 Phone: (845) 837-2221

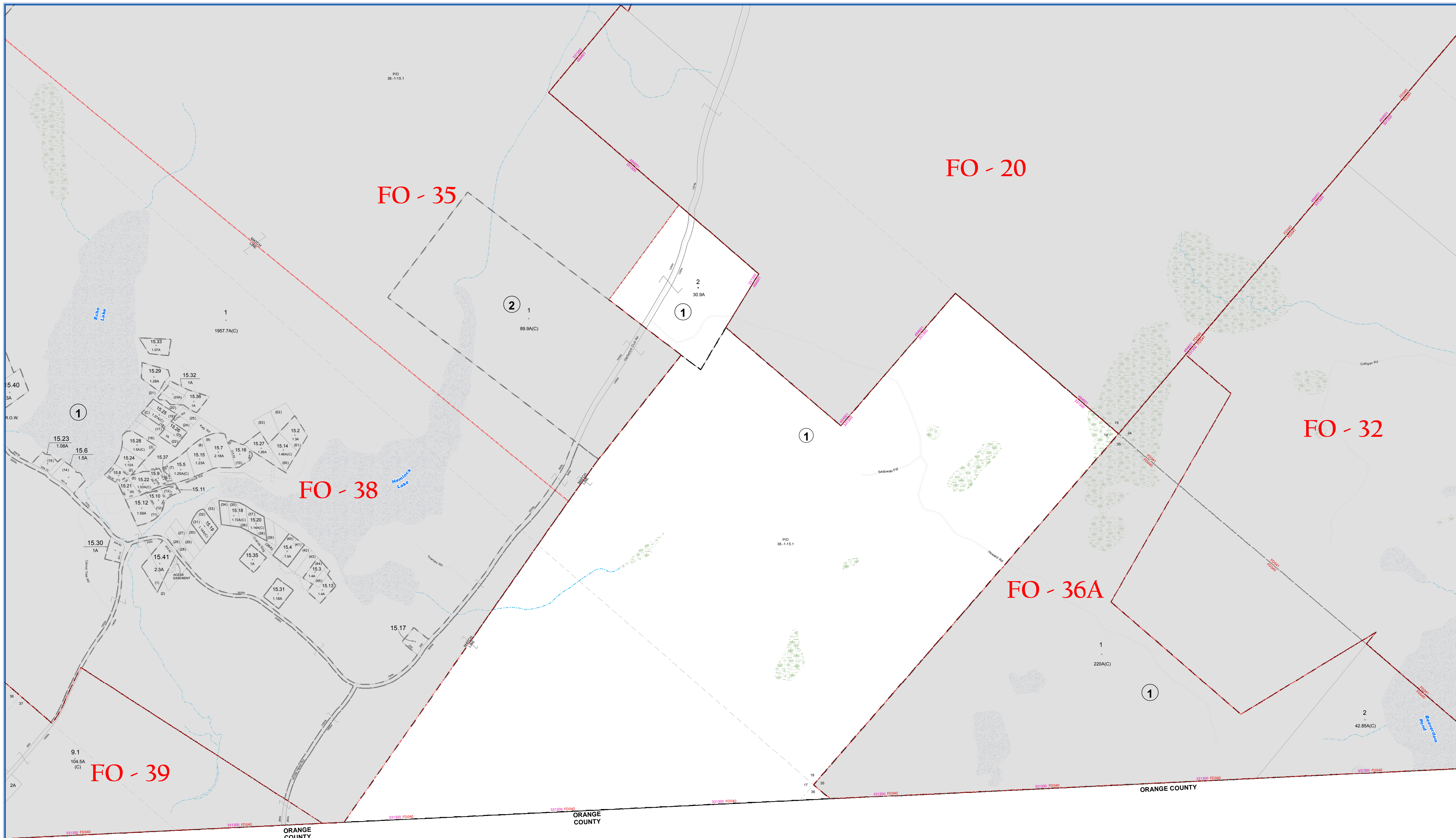
REVISION TABLE			
DATE	CHANGES	DATE	CHANGES

SPECIAL DISTRICTS			
TYPE	SYMBOL	NAME	ARLM NO.
FIRE	FD	FORESBURG	FD040
SCHOOL	SCH	MONTICELLO	4846011
SCHOOL	SCH	PORT JERVIS	331300
LIBRARY	LD	E.B. CRAWFORD MEM. LIB.	LD002

LEGEND	
STATE OR COUNTY LINE	TAX MAP BLOCK NO.
CITY/TOWN OR VILLAGE LINE	FILED PLAN LOT NO.
BLOCK LIMIT	FILED PLAN BLOCK NO.
SPECIAL DISTRICT LINE	TAX MAP LOT NO.
EASEMENT LINE	AREA (From Deed)
PROPERTY LINE	AREA (SAL/AM)
FILED PLAN LOT LINE	DIMENSION (From Deed)
PATENT LINE	DIMENSION (Sched)
MATCH LINE	STREAM



TOWN OF FORESBURG
 SULLIVAN COUNTY, NEW YORK
 North American datum 1983, State Plane New York East Feet
 Photo No: 45657 Date of Map: 8/7/2003
 Date of Photo: 6/5/1994 Scale: 1" = 400'
 Section No: 35
 Current to: 10/16/2018



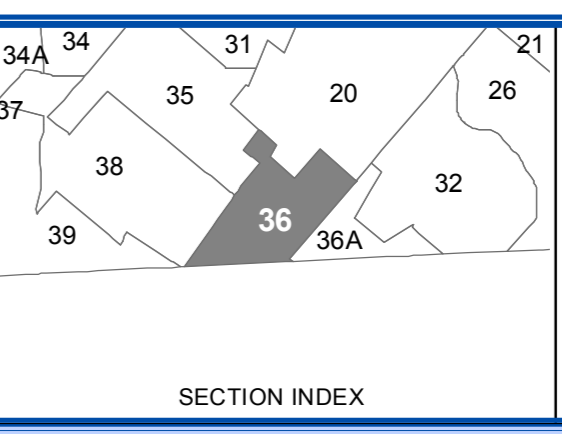
**SULLIVAN COUNTY
TAX MAP DEPARTMENT**
FOR TAX PURPOSES ONLY
NOT TO BE USED FOR CONVEYANCE
LEGEND APPLIES ONLY TO THE
UNSHADED PORTION OF THE MAP
North American Datum 1983, New York East



REVISION TABLE			
DATE	CHANGES	DATE	CHANGES
02/12/2004			

SPECIAL DISTRICTS			
TYPE	SYMBOL	NAME	ARLM NO.
FIRE	FD	FORESTBURGH	FD040
FIRE	FD	CLUIDESBURG	FD041
SCHOOL	SCH	MONTICELLO	484651
SCHOOL	SCH	PORT JERVIS	331300
LIBRARY	LD	E.B. CRAWFORD MEM. LIB.	LD002

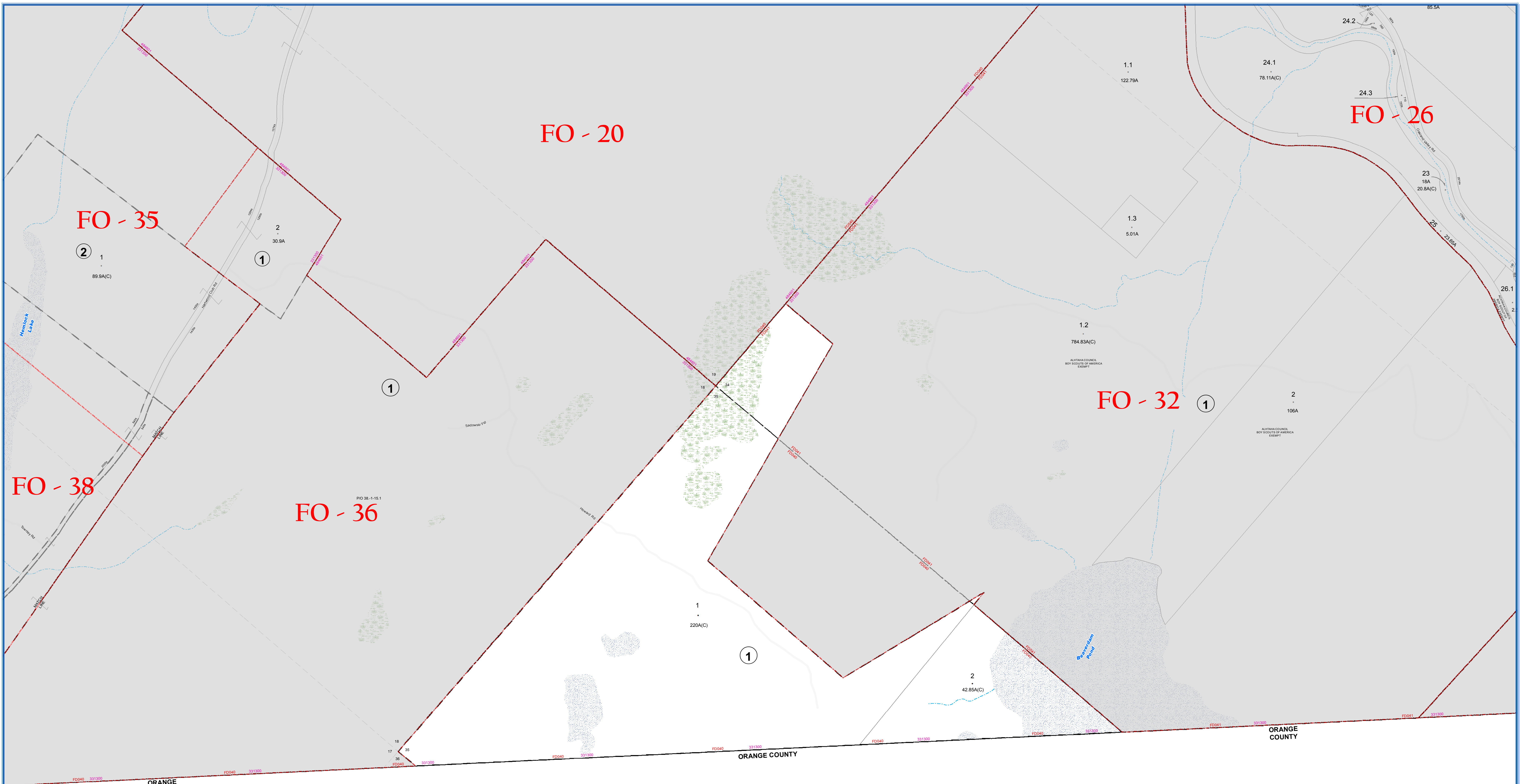
LEGEND	
STATE OR COUNTY LINE	TAX MAP BLOCK NO. (4)
CITY/TOWN OR VILLAGE LINE	FILED PLAN LOT NO. (15)
BLOCK LIMIT	FILED PLAN BLOCK NO. (16)
SPECIAL DISTRICT LINE	TAX MAP LOT NO. (17)
EASEMENT LINE	AREA (From Deed) 13.6A
PROPERTY LINE	AREA (CALCULATED) 14.2AC
FILED PLAN LOT LINE	DIMENSION (From Deed) 2.6
PATENT LINE	DIMENSION (Sched) 079
MATCH LINE	STREAM



TOWN OF FORESTBURGH
SULLIVAN COUNTY, NEW YORK
North American datum 1983, State Plane New York East Feet

Photo No: 33031, 4.57.58.59 Date of Map: 8/13/2003
Date of Photo: 6/5/1954 Scale: 1" = 400'
Section No: 36

Current to: 10/16/2018



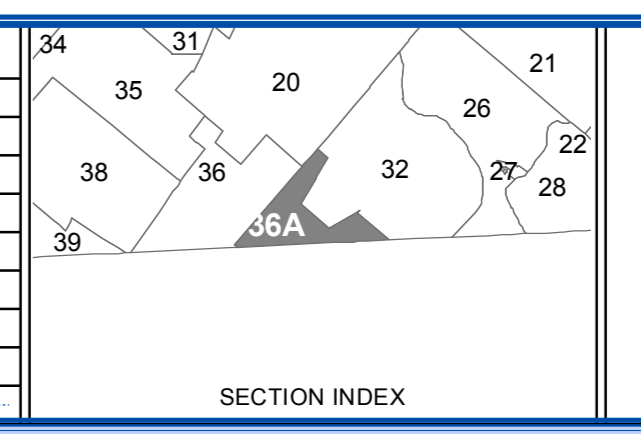
**SULLIVAN COUNTY
TAX MAP DEPARTMENT**
FOR TAX PURPOSES ONLY
NOT TO BE USED FOR CONVEYANCE
LEGEND APPLIES ONLY TO THE
UNSHADED PORTION OF THE MAP
North American Datum 1983, New York East



REVISION TABLE			
DATE	CHANGES	DATE	CHANGES
6/21/2004			

SPECIAL DISTRICTS			
TYPE	SYMBOL	NAME	ARLM NO.
FIRE	FD	FORESBURGH	FD040
FIRE	FD	CLIFFSBACKVILLE	FD041
SCHOOL	SCH	MONTICELLO	454651
SCHOOL	SCH	PORT JERVIS	331300
LIBRARY	LD	E.B. CRAWFORD MEM. LIB.	LD002

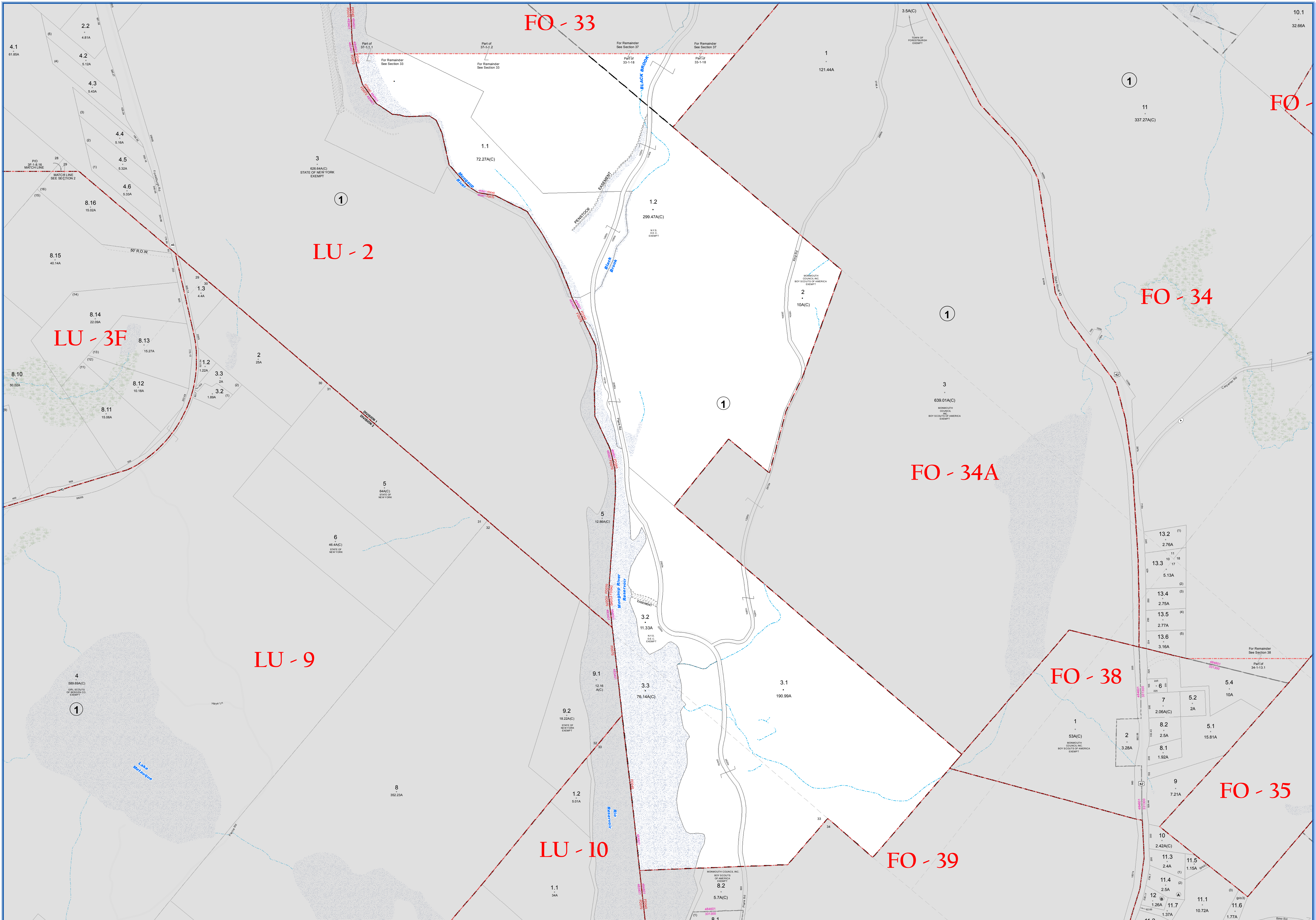
LEGEND	
STATE OR COUNTY LINE	TAX MAP BLOCK NO. (4)
CITY/TOWN OR VILLAGE LINE	FILED PLAN LOT NO. (1)
BLOCK LIMIT	FILED PLAN BLOCK NO. (2)
SPECIAL DISTRICT LINE	TAX MAP LOT NO. (3)
EASEMENT LINE	AREA (From Deed) 13.6A
PROPERTY LINE	AREA (Salvaged) 14.2A(C)
FILED PLAN LOT LINE	DIMENSION (From Deed) 2.6
PATENT LINE	DIMENSION (Sched) 079
MATCH LINE	STREAM



TOWN OF FORESBURGH
SULLIVAN COUNTY, NEW YORK
North American datum 1983, State Plane New York East Feet

Photo No: 3-30-30, 4-57-58, 59 Date of Map: 6/5/2003
Date of Photo: 6/5/1954 Scale: 1" = 400'
Section No: 36A

Current to: 10/16/2018



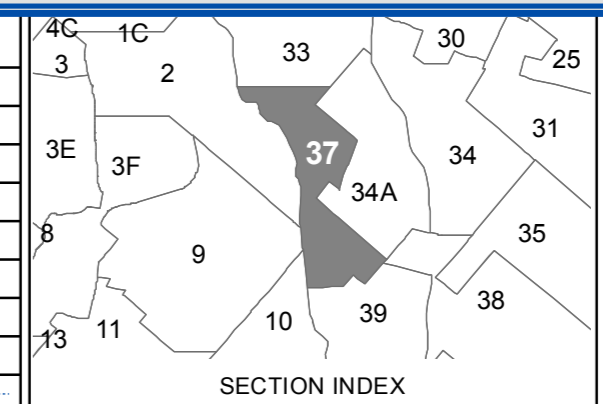
SULLIVAN COUNTY TAX MAP DEPARTMENT
 FOR TAX PURPOSES ONLY
 NOT TO BE USED FOR CONVEYANCE
 LEGEND APPLIES ONLY TO THE UNSHADED PORTION OF THE MAP
 North American Datum 1983, New York East

Sullivan County Catskills
 Mountains of Opportunity
 Office of Real Property Services
 Sullivan County Government Center
 100 North St. Monticello, NY 12701
 Phone: (845) 897-2221

REVISION TABLE			
DATE	CHANGES	DATE	CHANGES
6/11/2003			

SPECIAL DISTRICTS			
TYPE	SYMBOL	NAME	ARLM NO.
FIRE	FD	FORESTBURGH	FD040
FIRE	FD	TOWN OF LUMBERLAND	FD070
SCHOOL	SCH	MONTICELLO	48401
SCHOOL	SCH	ELDRED	48341
LIBRARY	LD	E.B. CRAWFORD MEM. LIB.	LD002

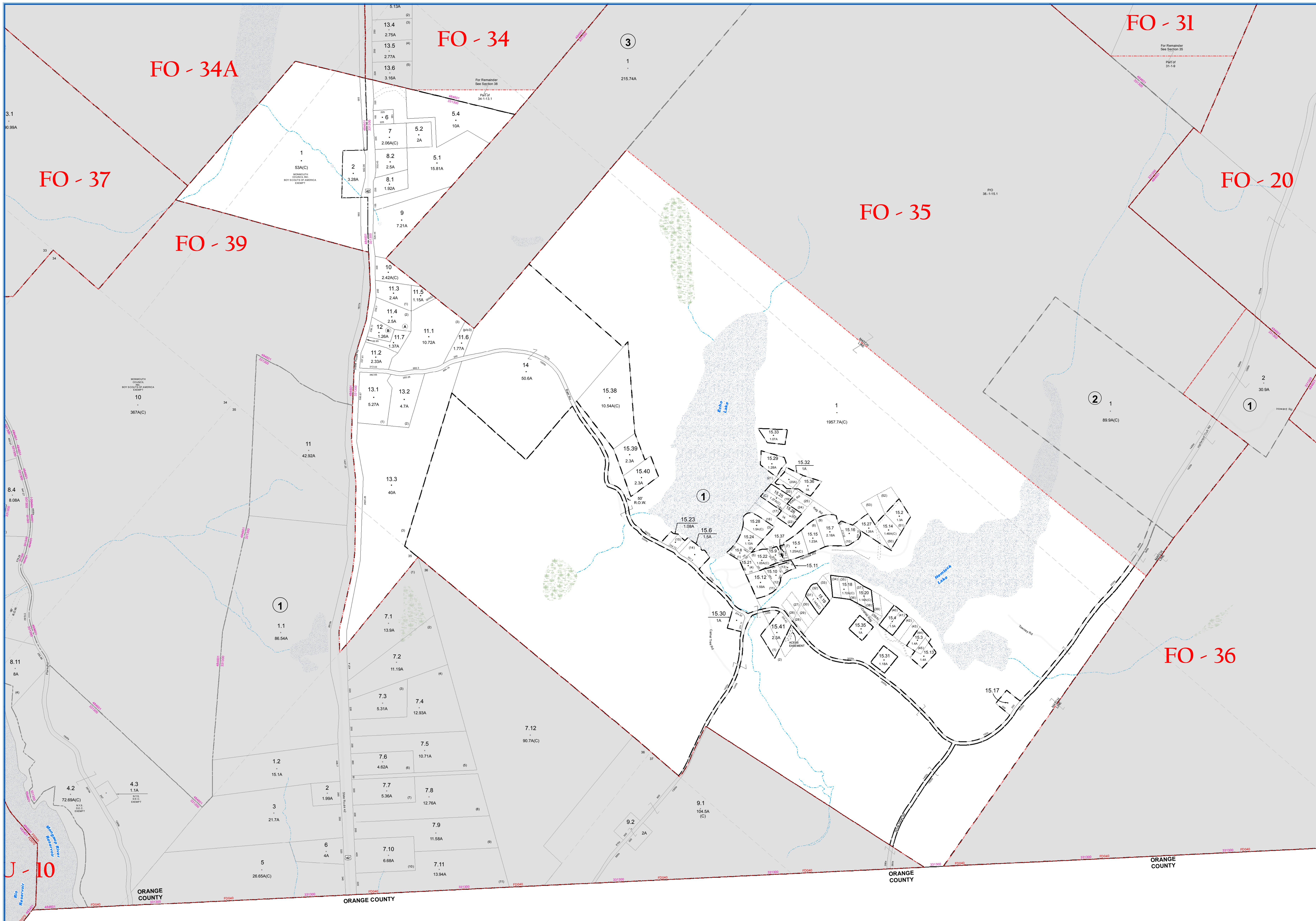
LEGEND	
STATE OR COUNTY LINE	TAX MAP BLOCK NO.
CITY/TOWN OR VILLAGE LINE	FILED PLAN LOT NO.
BLOCK LIMIT	FILED PLAN BLOCK NO.
SPECIAL DISTRICT LINE	TAX MAP LOT NO.
EASEMENT LINE	AREA (From Deed)
PROPERTY LINE	AREA (CALCULATED)
FILED PLAN LOT LINE	DIMENSION (From Deed)
PATENT LINE	DIMENSION (Searched)
MATCHLINE	STREAM



TAX MAP
TOWN OF FORESTBURGH
 SULLIVAN COUNTY, NEW YORK
 North American datum 1983, State Plane New York East Feet

Photo No: 4565758 Date of Map: 9/23/1965
 Date of Photo: 6/5/1954 Scale: 1" = 400'
 Section No: 37

Current to: 10/16/2018



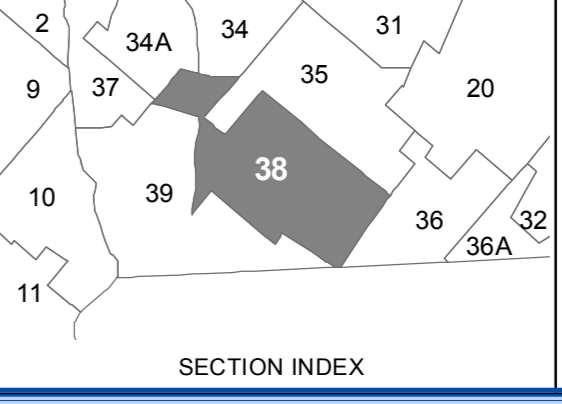
SULLIVAN COUNTY TAX MAP DEPARTMENT
 FOR TAX PURPOSES ONLY
 NOT TO BE USED FOR CONVEYANCE
 LEGEND APPLIES ONLY TO THE UNSHADED PORTION OF THE MAP
 North American Datum 1983, New York East

Sullivan COUNTY CATSKILLS
 Municipality of Opportunity
 Office of Real Property Services
 Sullivan County Government Center
 100 North St. Monticello, NY 12701
 Phone: (845) 897-2221

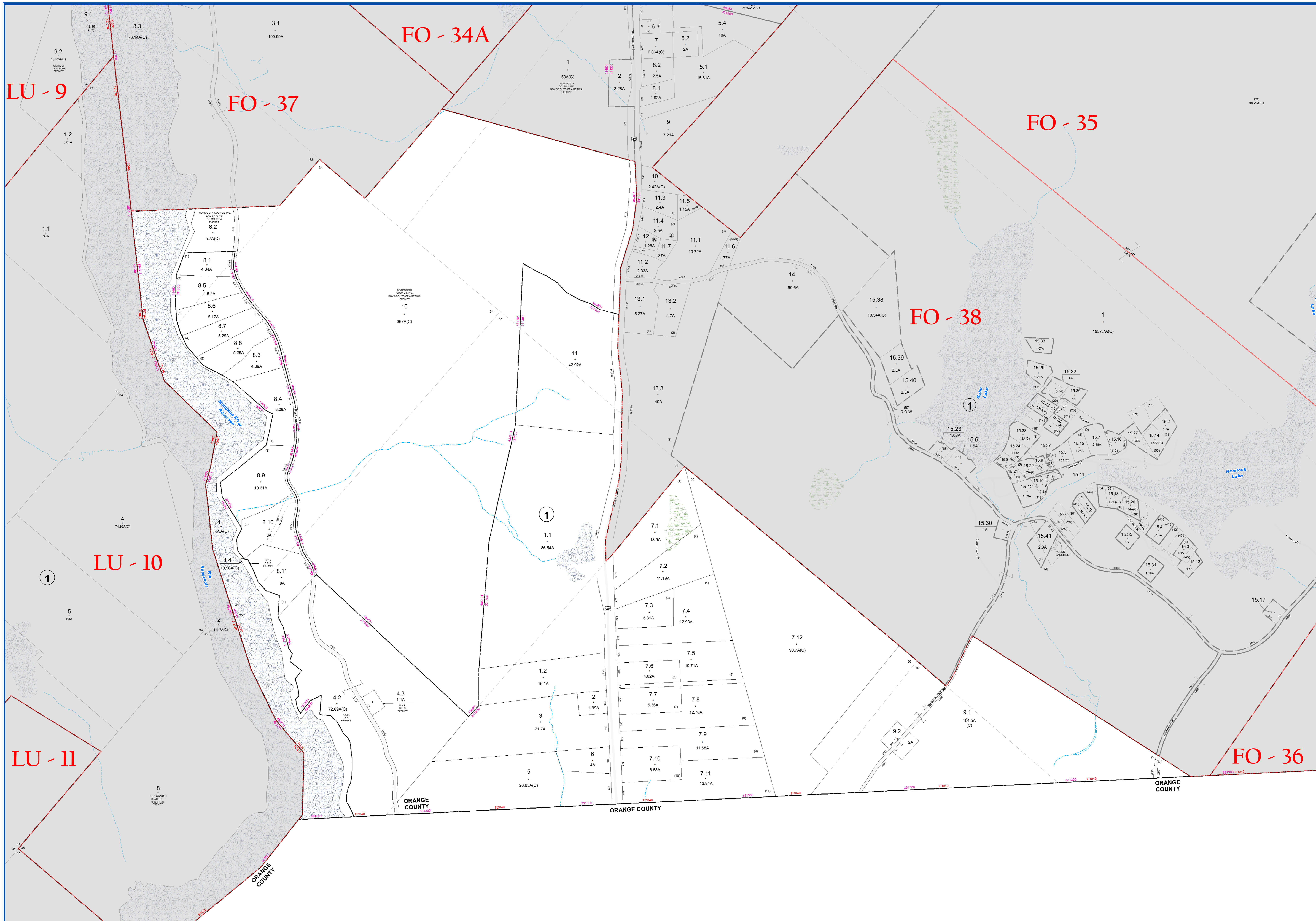
REVISION TABLE			
DATE	CHANGES	DATE	CHANGES
02/23/2012	Subdivision creates parcel 15.41		
11/28/2007	Subdivides 38-1-13 into 13.1 thru 13.3		
12/18/2005			

SPECIAL DISTRICTS			
TYPE	SYMBOL	NAME	ARLM NO.
FIRE	FD	FORESBURGH	FD040
SCHOOL	SCH	MONTICELLO	4846611
SCHOOL	SCH	FORT JERVIS	331300
LIBRARY	LD	E.B. CRAWFORD MEM. LIB.	LD002

LEGEND	
STATE OR COUNTY LINE	TAX MAP BLOCK NO. (C)
CITY/TOWN OR VILLAGE LINE	FILED PLAN LOT NO. (R)
BLOCK LIMIT	FILED PLAN BLOCK NO. (C)
SPECIAL DISTRICT LINE	TAX MAP LOT NO. (C)
EASEMENT LINE	AREA (From Deed) 13.6A
PROPERTY LINE	AREA (Salvaged) 14.2A(C)
FILED PLAN LOT LINE	DIMENSION (From Deed) 2.6
PATENT LINE	DIMENSION (Sched) 079
MATCH LINE	STREAM



TOWN OF FORESBURGH
 SULLIVAN COUNTY, NEW YORK
 North American datum 1983, State Plane New York East Feet
 Photo No: 330-31-32 Date of Map: 9/23/1955
 Date of Photo: 6/5/1954 Scale: 1" = 400'
 Section No: 38
 Current to: 10/16/2018



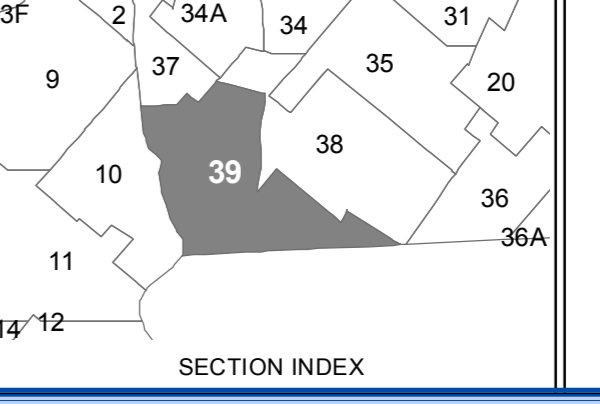
**SULLIVAN COUNTY
TAX MAP DEPARTMENT**
FOR TAX PURPOSES ONLY
NOT TO BE USED FOR CONVEYANCE
LEGEND APPLIES ONLY TO THE
UNSHADED PORTION OF THE MAP
North American Datum 1983, New York East

**Sullivan
COUNTY CATSKILLS**
Municipality of Opportunity
Owned & Maintained by
Office of Real Property Services
Sullivan County Government Center
100 North St. Monticello, NY 12701
Phone: (849) 897-2221

REVISION TABLE			
DATE	CHANGES	DATE	CHANGES
8/27/2012	Divide 8.4 into 8.9 - 8.11		
4/16/2008	Subdivide 39-1-8-1 into 8.1 & 8.5 - 8.8		
12/19/2005			
8/22/2004			
6/11/2003			
12/29/1999			
5/4/1998			
10/7/1997			

SPECIAL DISTRICTS			
TYPE	SYMBOL	NAME	ARLM NO.
FIRE	FD	FORESTBURGH	FD040
SCHOOL	SCH	MONTICELLO	4846011
SCHOOL	SCH	FORT JERVIS	331300
SCHOOL	SCH	ELDRED	483401
FIRE	FD	TOWN OF LUMBERLAND	FD070
LIBRARY	LD	E.B. CRAWFORD MEM. LIB.	LD002

LEGEND	
STATE OR COUNTY LINE	TAX MAP BLOCK NO.
CITY/TOWN OR VILLAGE LINE	FILED PLAN LOT NO.
BLOCK LIMIT	FILED PLAN BLOCK NO.
SPECIAL DISTRICT LINE	TAX MAP LOT NO.
EASEMENT LINE	AREA (From Deed)
PROPERTY LINE	AREA (Calculated)
FILED PLAN LOT LINE	DIMENSION (From Deed)
PATENT LINE	DIMENSION (Searched)
MATCH LINE	STREAM



TOWN OF FORESTBURGH
SULLIVAN COUNTY, NEW YORK
North American datum 1983, State Plane New York East Feet
Photo No: 3303132 Date of Map: 8/17/1994
Date of Photo: 6/5/1994 Scale: 1" = 400'
Section No: 39
Current to: 10/18/2018