

APPROVED BY  
STATE BOARD OF EQUALIZATION AND ASSESSMENT

CASE NO. \_\_\_\_\_ AUTHORIZED SIGNATURE \_\_\_\_\_

APPROVED BY  
STATE BOARD OF EQUALIZATION AND ASSESSMENT

CASE NO. \_\_\_\_\_ DATE \_\_\_\_\_ DIRECTOR OF EQUALIZATION \_\_\_\_\_

**AERO SERVICE CORPORATION**  
A DIVISION OF LITTON INDUSTRIES  
210 E. COURTLAND ST., PHILADELPHIA, PA. 19120

FOR TAX PURPOSES ONLY  
NOT TO BE USED FOR CONVEYANCE

UPDATED TO											
1	FEB. 5, 1968	10	MAY 17, 1978	19	NOV. 13, 1987	28	APR. 20, 1992	37	APR. 21, 2003	46	
2	JUNE 1, 1969	11	MAY 22, 1978	20	MAY 31, 1988	29	MAR. 18, 1993	38	MAR. 28, 2012	47	
3	JUNE 1, 1970	12	JAN. 8, 1979	21	JUL. 26, 1988	30	APR. 14, 1994	39	APRIL 14, 2014	48	
4	JUNE 1, 1971	13	JAN. 27, 1982	22	JAN. 25, 1995	31	JAN. 16, 1996	40		49	
5	FEB. 22, 1972	14	FEB. 7, 1985	23	SEPT. 8, 1985	32	SEPT. 16, 1996	41		50	
6	MAR. 8, 1973	15	AUG. 28, 1985	24	MAR. 12, 1990	33	OCT. 3, 1997	42		51	
7	JUL. 5, 1974	16	JUL. 7, 1986	25	AUG. 10, 1990	34	MAY 20, 1998	43		52	
8	MAY 25, 1975	17	MAR. 2, 1987	26	FEB. 27, 1991	35	FEB. 8, 1999	44		53	
9	JUL. 29, 1976	18	JUL. 16, 1987	27	SEPT. 6, 1991	36	JAN. 21, 2000	45		54	

LEGEND	
STATE OR COUNTY LINE	TAX MAP BLOCK NO. (1)
CITY TOWN OR VILLAGE LINE	FILED PLAN LOT NO. (1)
BLOCK LIMIT	FILED PLAN BLOCK NO. (1)
SPECIAL DISTRICT LINE	TAX MAP LOT NO. (1)
SEASMENT LINE	AREA (From Deed) 13.6A
PROPERTY PARCEL LINE	AREA (Calculated) 14.2A(2)
FILED PLAN LOT LINE	DIMENSION (From Deed) 23
PATENT LINE	DIMENSION (Square) 275
MATCH LINE	STREAM

**SULLIVAN COUNTY NEW YORK**

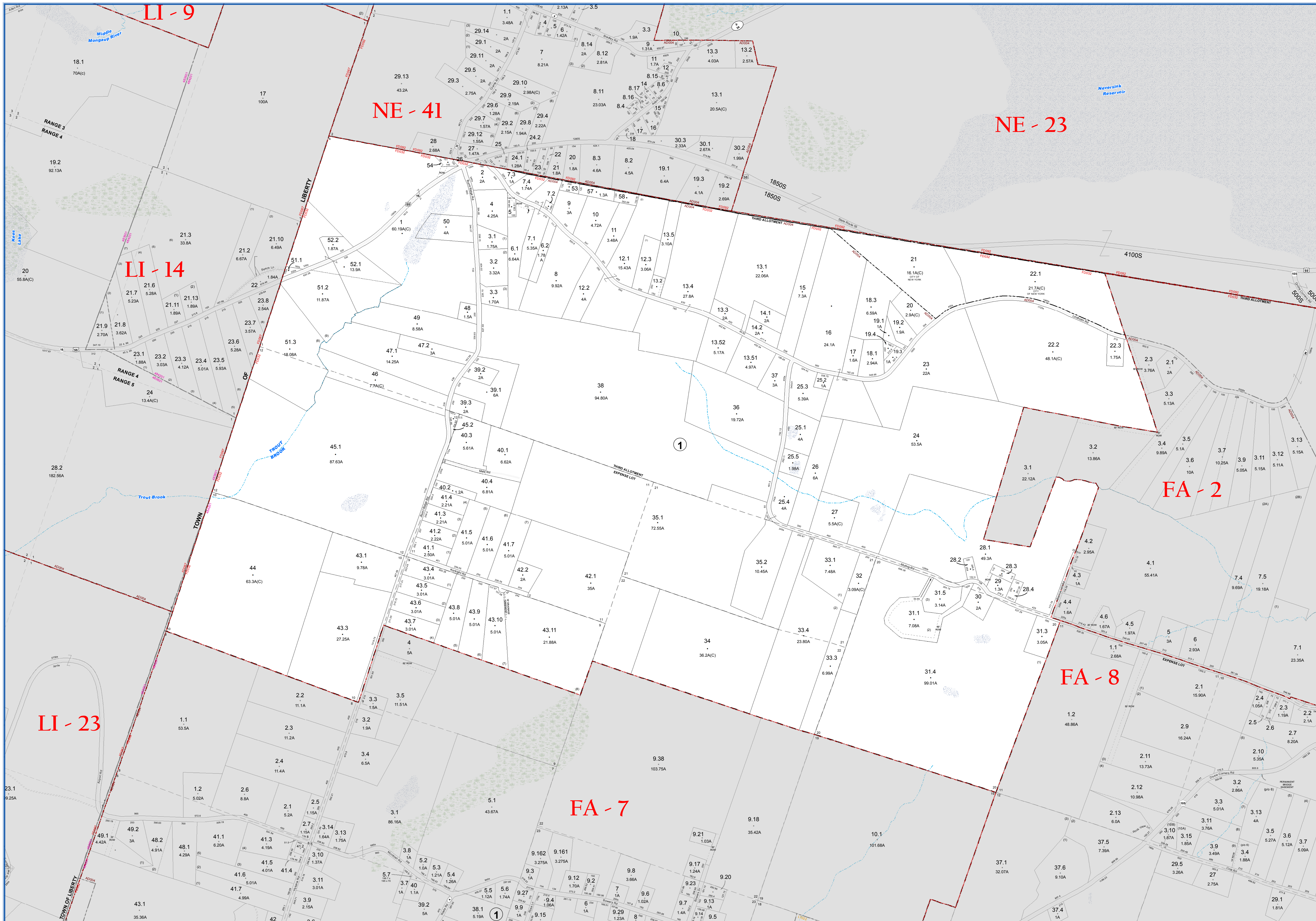
Photo No. \_\_\_\_\_ Date of Photo: 6-5-64

Date of Map: 1-17-66  
Scale: 1" = 2,400'

O.R.P.S. UPDATED \_\_\_\_\_ TAX MAP SUPERVISOR \_\_\_\_\_

**Town of Fallsburg**

KEY MAP



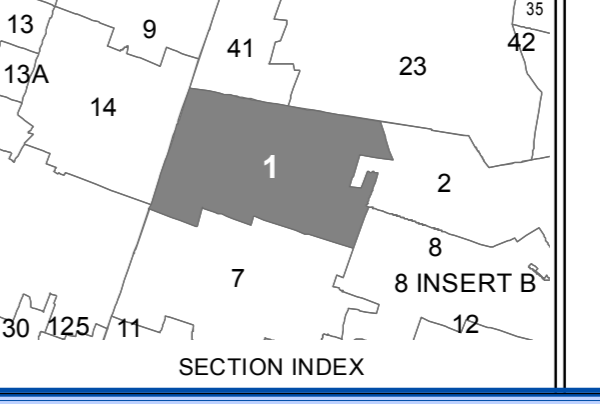
**SULLIVAN COUNTY TAX MAP DEPARTMENT**  
 FOR TAX PURPOSES ONLY  
 NOT TO BE USED FOR CONVEYANCE  
 LEGEND APPLIES ONLY TO THE UNSHADED PORTION OF THE MAP  
 North American Datum 1983, New York East



REVISION TABLE	
DATE	CHANGES
7/30/2014	Subdiv. 1-1-12.1 into 12.1, 12.3
4/20/2014	Corrected 1-1-36 into 36.1
3/5/2014	Revised 1-1-35.2 to reflect correct position
5/7/2008	Converted into GIS format
10/12/2008	Subdivided 1-1-33.1 into 1-1-33.1 & 33.4
8/12/2002	

SPECIAL DISTRICTS			
TYPE	SYMBOL	NAME	ARL.M. NO.
FIRE	FD	LOCH SHELDRAKE	FD032
FIRE	FD	NEVERSINK	FD092
FIRE	FD	LIBERTY JOINT F.D.	FD097
SCHOOL	SCH	LIBERTY	483601
SCHOOL	SCH	TRI-VALLEY	484201
GARBAGE	GB	FALLSBURG	GB015
AGRICULTURAL	AD	AG. DIST. #4	AD004

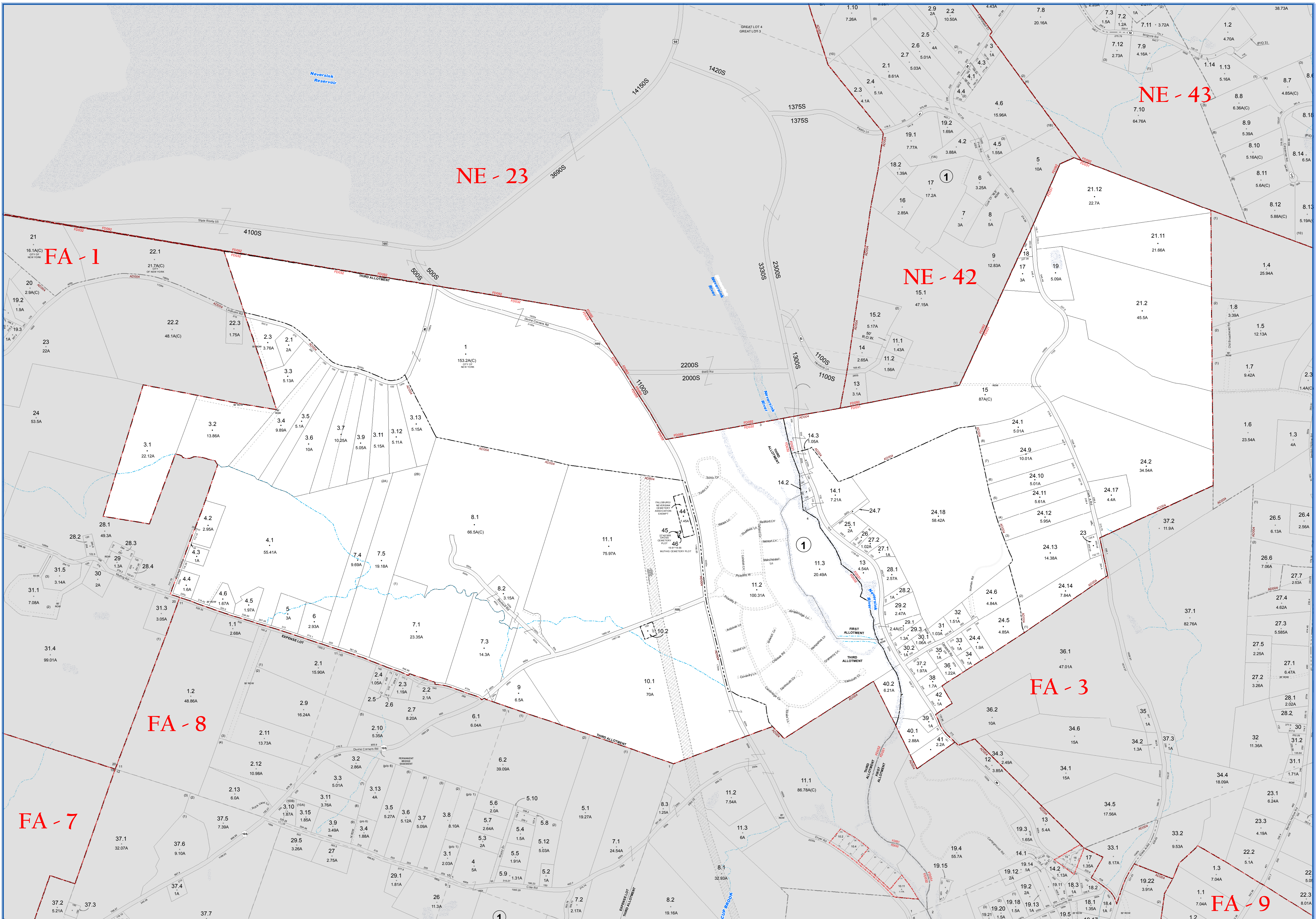
LEGEND	
SYMBOL	DESCRIPTION
---	TAX MAP BLOCK NO.
---	FEED PLAN LOT NO.
---	FEED PLAN BLOCK NO.
---	TAX MAP LOT NO.
---	AREA (From Deed)
---	AREA (Calculated)
---	DIMENSION (From Deed)
---	DIMENSION (Searched)
---	STREAM



**TOWN OF FALLSBURG**  
 SULLIVAN COUNTY, NEW YORK  
 North American datum 1983, State Plane New York East Feet

Photo No: 9-227-228-229 Date of Map: 3/20/1987  
 Date of Photo: 6/5/1984 Scale: 1" = 400'  
 Section No: 1

Current to: 10/16/2018



**SULLIVAN COUNTY TAX MAP DEPARTMENT**  
 FOR TAX PURPOSES ONLY  
 NOT TO BE USED FOR CONVEYANCE

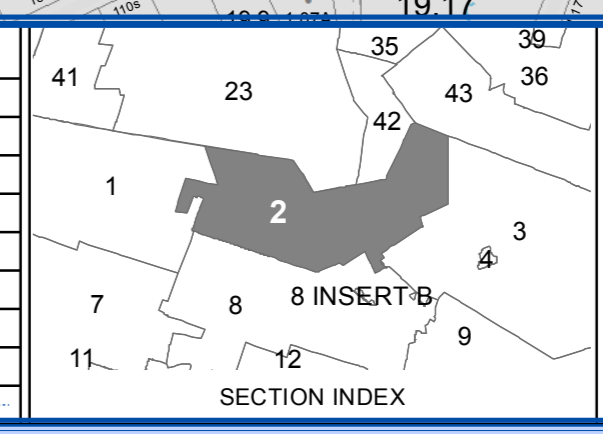
**LEGEND APPLIES ONLY TO THE UNSHADED PORTION OF THE MAP**

Office of Real Property Services  
 Sullivan County Government Center  
 100 North St. Monticello, NY 12701  
 Phone: (845) 897-2221

REVISION TABLE	
DATE	CHANGES
4/8/2016	Split 2-1-24.7 into 24.7, 24.18
5/7/2009	Converted into GIS format
4/10/2008	Subdivided 2-1-7.4 into 7.4 & 7.5
8/12/2002	

SPECIAL DISTRICTS			
TYPE	SYMBOL	NAME	ARLM NO.
FIRE	FD	LOCH SHELDRAKE	FD032
FIRE	FD	WOODSBORNE	FD031
FIRE	FD	NEVERSNAK	FD030
SCHOOL	SCH	TRI-VALLEY	484201
GARBAGE	GB	FALLSBURG	GB015
AGRICULTURAL	AD	AG. DIST. #4	AD004

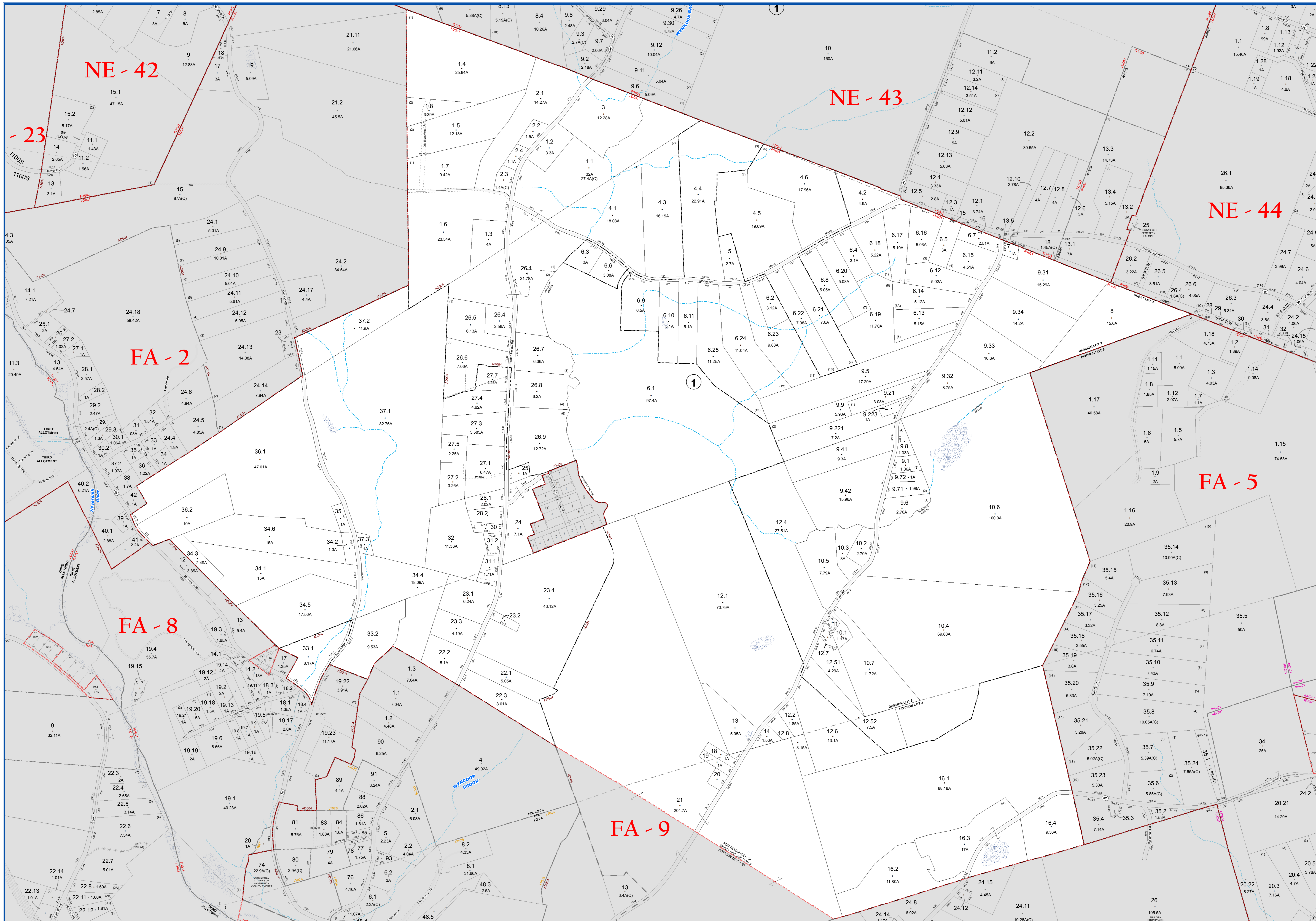
LEGEND	
STATE OR COUNTY LINE	TAX MAP BLOCK NO.
CITY TOWN OR VILLAGE LINE	FLEED PLAN LOT NO.
BLOCK LIMIT	FLEED PLAN BLOCK NO.
TAX MAP LOT NO.	AREA (From Deed)
EASEMENT LINE	AREA (Callaway)
PROPERTY LINE	FLEED PLAN LOT LINE
FLEED PLAN LOT LINE	DIMENSION (From Deed)
PATENT LINE	DIMENSION (Search)
MATCH LINE	STREAM



**TOWN OF FALLSBURG**  
 SULLIVAN COUNTY, NEW YORK  
 North American datum 1983, State Plane New York East Feet

Photo No: 9-27-228-229 Date of Map: 3/20/16  
 Date of Photo: 6/5/15 Scale: 1" = 400'  
 Section No: 2

Current to: 10/16/2018



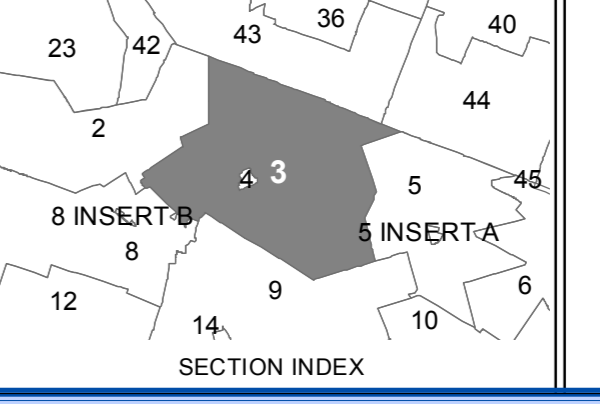
**SULLIVAN COUNTY TAX MAP DEPARTMENT**  
 FOR TAX PURPOSES ONLY  
 NOT TO BE USED FOR CONVEYANCE  
 LEGEND APPLIES ONLY TO THE UNSHADOWED PORTION OF THE MAP  
 North American Datum 1983, New York East



REVISION TABLE			
DATE	CHANGES	DATE	CHANGES
3/31/2017	Split 3-1-9-42 into 9-42, 9-44	10/13/2009	Subdivided 3-1-26-1 into 26-1 and 26-10
3/31/2017	Combined 3-1-9-84 into 3-1-72, 4	5/1/2009	Converted into GIS format
10/4/2016	Subdiv. FA-3, 1-1-4 into 1-1, 1-8	12/15/2008	Combined 3-1-9-222 into 3-1-9-221
2/14/2013	Updated 3-1-3 boundaries & acreage	6/20/2002	
1/14/2012	Combined 3-1-12-53 into 10-4		
9/26/2012	3-1-1-6-22 added to Ag District # 4		
4/18/2011	Combined 3-1-1-26-10 into 26-1		
2/23/2010	Combined 3-1-26-2 into 3-1-27-7		

SPECIAL DISTRICTS			
TYPE	SYMBOL	NAME	ARLM NO.
SCHOOL	SCH	TRI-VALLEY	484201
FIRE	FD	WOODBORNE	FD051
FIRE	FD	NEVERSIK	FD092
FIRE	FD	GRAHAMSVILLE	FD090
GARBAGE	GB	FALLSBURG	GB015
AGRICULTURAL	AD	AG. DIST. #4	AD004

LEGEND	
STATE OR COUNTY LINE	TAX MAP BLOCK NO.
CITY/TOWN OR VILLAGE LINE	FLEED PLAN LOT NO.
BLOCK LIMIT	FLEED PLAN BLOCK NO.
SPECIAL DISTRICT LINE	TAX MAP LOT NO.
EASEMENT LINE	AREA (From Deed)
PROPERTY LINE	AREA (Call/Map)
FLEED PLAN LOT LINE	DIMENSION (From Deed)
PATENT LINE	DIMENSION (Square)
MATCHLINE	STREAM



**TOWN OF FALLSBURG**  
 SULLIVAN COUNTY, NEW YORK  
 North American datum 1983, State Plane New York East Feet  
 Photo No: 9-229-230-231 Date of Map: 3/20/1987  
 Date of Photo: 6/5/1984 Scale: 1" = 400'  
 Section No: 3  
 Current to: 10/16/2018



**SULLIVAN COUNTY TAX MAP DEPARTMENT**  
 FOR TAX PURPOSES ONLY  
 NOT TO BE USED FOR CONVEYANCE  
 LEGEND APPLIES ONLY TO THE UNSHADED PORTION OF THE MAP  
 North American Datum 1983, New York East

Owned & Maintained by:  
**Office of Real Property Services**  
 Sullivan County Government Center  
 100 North St., Monticello, NY 12701  
 Phone: (845) 897-2221

REVISION TABLE	
DATE	CHANGES
5/2/2018	Combo: 4-1-20 void now 4-1-19
5/7/2019	Converted into GIS format
6/20/2022	

SPECIAL DISTRICTS			
TYPE	SYMBOL	NAME	ARLM NO.
SCHOOL	SCH	TRI-VALLEY	484201
FIRE	FD	WOODBORNE	F0051
GARBAGE	GB	FALLSBURG	GB015
AGRICULTURAL	AD	AG. DIST. #4	AD004

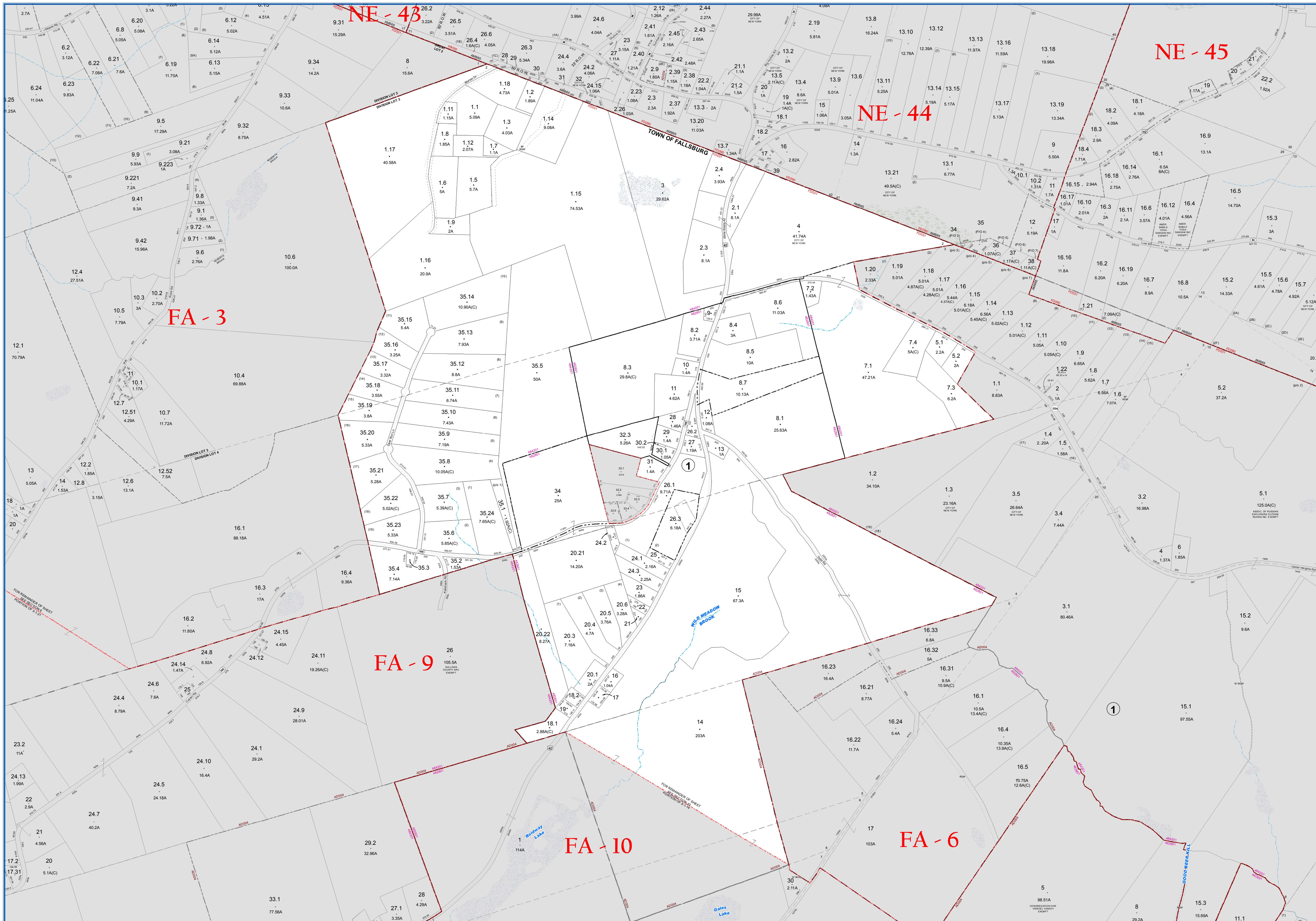
LEGEND	
STATE OR COUNTY LINE	TAX MAP BLOCK NO.
---	(4)
---	(5)
---	(6)
---	(7)
---	(8)
---	(9)
---	(10)
---	(11)
---	(12)
---	(13)
---	(14)
---	(15)
---	(16)
---	(17)
---	(18)
---	(19)
---	(20)
---	(21)
---	(22)
---	(23)
---	(24)
---	(25)
---	(26)
---	(27)
---	(28)
---	(29)
---	(30)
---	(31)
---	(32)
---	(33)
---	(34)
---	(35)
---	(36)
---	(37)
---	(38)
---	(39)
---	(40)
---	(41)
---	(42)
---	(43)
---	(44)
---	(45)
---	(46)
---	(47)
---	(48)
---	(49)
---	(50)
---	(51)
---	(52)
---	(53)
---	(54)
---	(55)
---	(56)
---	(57)
---	(58)
---	(59)
---	(60)
---	(61)
---	(62)
---	(63)
---	(64)
---	(65)
---	(66)
---	(67)
---	(68)
---	(69)
---	(70)
---	(71)
---	(72)
---	(73)
---	(74)
---	(75)
---	(76)
---	(77)
---	(78)
---	(79)
---	(80)
---	(81)
---	(82)
---	(83)
---	(84)
---	(85)
---	(86)
---	(87)
---	(88)
---	(89)
---	(90)
---	(91)
---	(92)
---	(93)
---	(94)
---	(95)
---	(96)
---	(97)
---	(98)
---	(99)
---	(100)

TAX MAP  
**TOWN OF FALLSBURG**  
 SULLIVAN COUNTY, NEW YORK  
 North American datum 1983, State Plane New York East Feet

Photo No: 2228229 Date of Map: 7/31/1981  
 Date of Photo: 6/5/1984 Scale: 1" = 100'  
 Section No: 4

Current to: 10/16/2018

SECTION INDEX



**SULLIVAN COUNTY TAX MAP DEPARTMENT**

FOR TAX PURPOSES ONLY  
NOT TO BE USED FOR CONVEYANCE

LEGEND APPLIES ONLY TO THE UNSHADED PORTION OF THE MAP

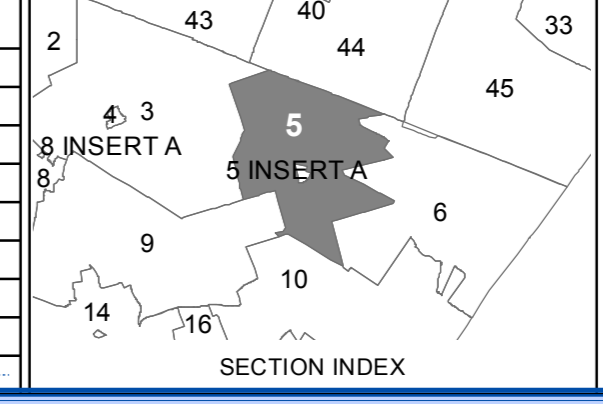
North American Datum 1983, New York East

Owned & Maintained by:  
**Office of Real Property Services**  
Sullivan County Government Center  
100 North St., Monticello, NY 12701  
Phone: (849) 897-2221

REVISION TABLE			
DATE	CHANGES	DATE	CHANGES
8/29/2015	Combo 5-1-1.13 void now pto 5-1-1.12	6/20/2002	
3/26/2017	Split 5-1-35-1 into 35-1.35-2A		
11/23/2016	Combo 5-1-1.4 into 1.12		
8/13/2012	Combo 5-1-7.5 into 7.4		
11/1/2010	Combo 5-1-32.1 into 32.3		
5/7/2009	Converted into GIS format		
3/9/2009	Parcel 5-1-36 voided per Resolution No. 399-08		
3/20/2008	Split 5-1-7.1 into 7.1 & 7.5		

SPECIAL DISTRICTS							
TYPE	SYMBOL	NAME	ARLM NO.	TYPE	SYMBOL	NAME	ARLM NO.
SCHOOL	SCH	FALLSBURG	482801				
SCHOOL	SCH	TRAVALLEY	482801				
FIRE	FD	WOODBOURNE	FD001				
FIRE	FD	GRAHAMSVILLE	FD090				
GARBAGE	GB	FALLSBURG	GB015				
AGRICULTURAL	AD	AG. DIST. #4	AD004				

LEGEND			
STATE OR COUNTY LINE	---	TAX MAP BLOCK NO.	(C)
CITY/TOWN OR VILLAGE LINE	---	FILED PLAN LOT NO.	(P)
BLOCK/LIMIT	---	FILED PLAN BLOCK NO.	(B)
SPECIAL DISTRICT LINE	---	TAX MAP LOT NO.	(L)
EASEMENT LINE	---	AREA (From Deed)	13.6A
PROPERTY LINE	---	AREA (Salvaged)	14.2A(C)
FILED PLAN LOT LINE	---	DIMENSION (From Deed)	2.6
PATENT LINE	---	DIMENSION (Scribed)	079
MATCH LINE	---	STREAM	---



**TOWN OF FALLSBURG**

SULLIVAN COUNTY, NEW YORK  
North American datum 1983, State Plane New York East Feet

Photo No: 9-229-230-231 Date of Map: 3/20/1987  
Date of Photo: 6/5/1984 Scale: 1" = 400'  
Section No: 5

TAX MAP  
SECTION INDEX

Current to: 10/16/2018

FA - 3

FA - 5

FA - 9

FA - 6

SULLIVAN COUNTY  
TAX MAP DEPARTMENT  
FOR TAX PURPOSES ONLY  
NOT TO BE USED FOR CONVEYANCE




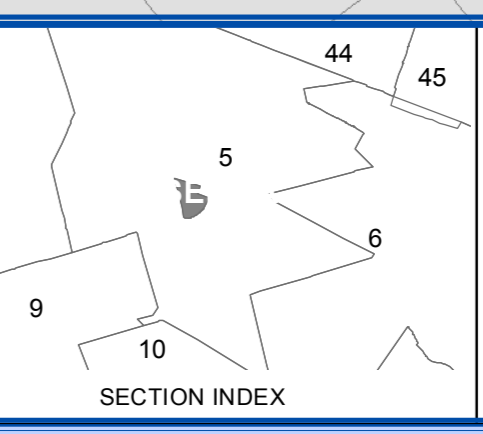
REVISION TABLE			
DATE	CHANGES	DATE	CHANGES
5/7/2009	Converted into GIS format		

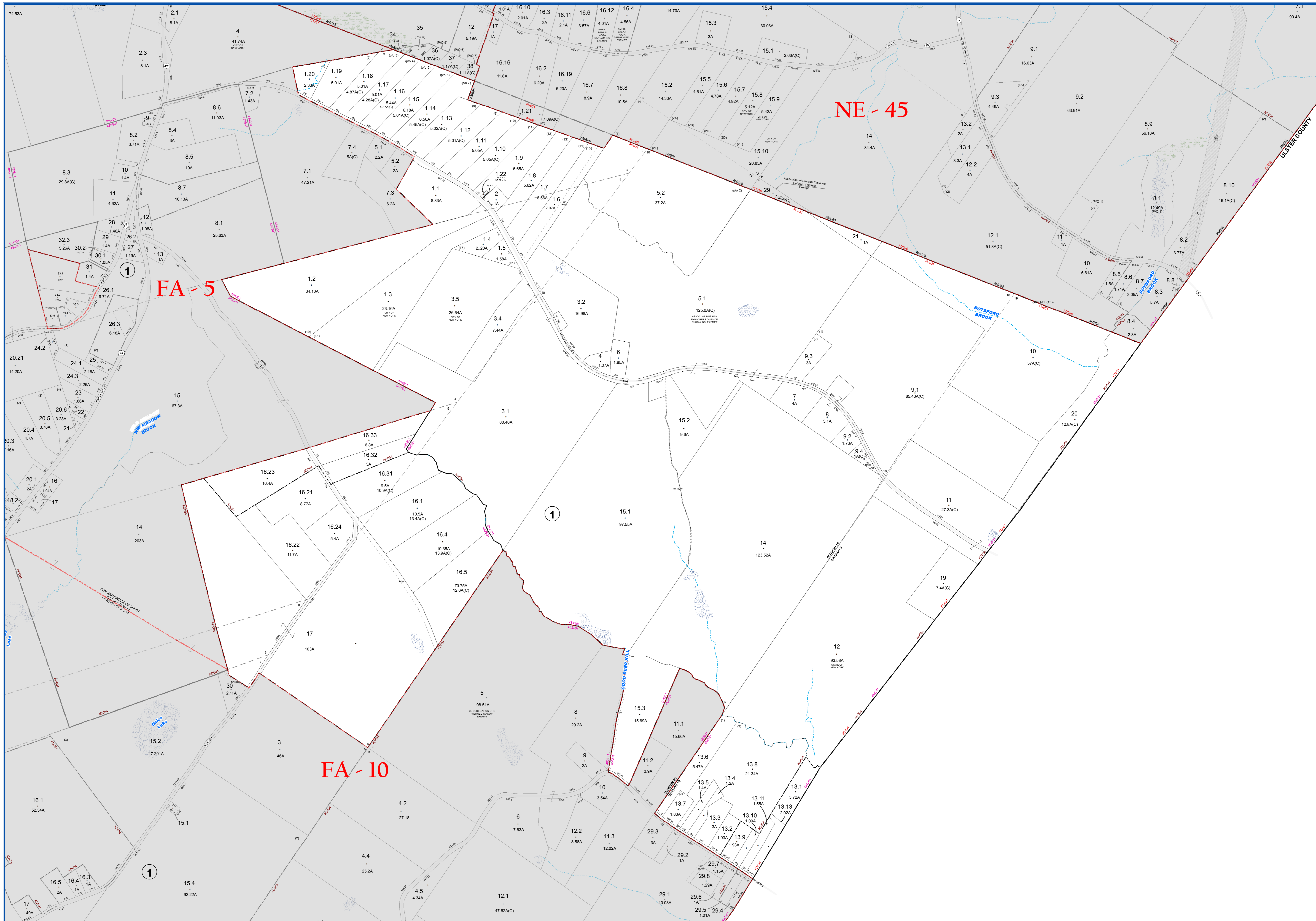
SPECIAL DISTRICTS	
TYPE	SYMBOL
SCHOOL	SCH
AGRICULTURAL	AD
SCHOOL	SCH
GARBAGE	GR
FIRE	FD

STATE OR COUNTY LINE	TAX MAP BLOCK NO.
CITY/TOWN OR VILLAGE LINE <td>FILED PLAN LOT NO.</td>	FILED PLAN LOT NO.
BLOCK LIMIT <td>FILED PLAN BLOCK NO.</td>	FILED PLAN BLOCK NO.
SPECIAL DISTRICT LINE <td>TAX MAP LOT NO.</td>	TAX MAP LOT NO.
EASEMENT LINE <td>AREA (From Deed)</td>	AREA (From Deed)
PROPERTY LINE <td>AREA (Calculated)</td>	AREA (Calculated)
FILED PLAN LOT LINE <td>DIMENSION (From Deed)</td>	DIMENSION (From Deed)
PATENT LINE <td>DIMENSION (Scribed)</td>	DIMENSION (Scribed)
MATCH LINE <td>STREAM</td>	STREAM

TYPE	SYMBOL	NAME	ARLM NO.
SCHOOL	SCH	TRI-VALLEY	484201
AGRICULTURAL	AD	AG DIST #4	405064
SCHOOL	SCH	FALLSBURG	452951
GARBAGE	GR	FALLSBURG	GB015
FIRE	FD	WOODBOURNE	FD031

LEGEND	
STATE OR COUNTY LINE	TAX MAP BLOCK NO.
CITY/TOWN OR VILLAGE LINE	FILED PLAN LOT NO.
BLOCK LIMIT	FILED PLAN BLOCK NO.
SPECIAL DISTRICT LINE	TAX MAP LOT NO.
EASEMENT LINE	AREA (From Deed)
PROPERTY LINE	AREA (Calculated)
FILED PLAN LOT LINE	DIMENSION (From Deed)
PATENT LINE	DIMENSION (Scribed)
MATCH LINE	STREAM





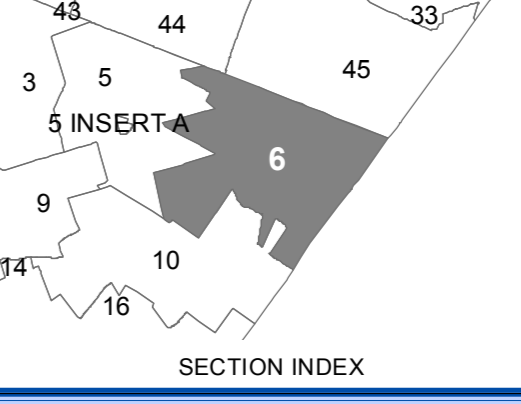
**SULLIVAN COUNTY TAX MAP DEPARTMENT**  
 FOR TAX PURPOSES ONLY  
 NOT TO BE USED FOR CONVEYANCE  
 LEGEND APPLIES ONLY TO THE UNSHADED PORTION OF THE MAP  
 North American Datum 1983, New York East

**Sullivan COUNTY CATSKILLS**  
 Municipality of Opportunity  
 Office of Real Property Services  
 Sullivan County Government Center  
 100 North St. Monticello, NY 12701  
 Phone: (845) 897-2221

REVISION TABLE	
DATE	CHANGES
5/7/2009	Converted into GIS format
2/25/2008	Split 8-1, 9 into 1.8 & 1.22
3/11/2003	

SPECIAL DISTRICTS			
TYPE	SYMBOL	NAME	ARLM NO.
SCHOOL	SCH	FALLSBURG	482801
SCHOOL	SCH	TRAVALLEY	482801
FIRE	FD	WOODBOURNE	FD031
FIRE	FD	GRAHAMSVILLE	FD090
GARBAGE	GB	FALLSBURG	GB015
AGRICULTURAL	AD	AG. DIST. #4	AD004
SCHOOL	SCH	ELLENVILLE	515602

LEGEND	
STATE OR COUNTY LINE	TAX MAP BLOCK NO.
---	(B)
---	(C)
---	(D)
---	(E)
---	(F)
---	(G)
---	(H)
---	(I)
---	(J)
---	(K)
---	(L)
---	(M)
---	(N)
---	(O)
---	(P)
---	(Q)
---	(R)
---	(S)
---	(T)
---	(U)
---	(V)
---	(W)
---	(X)
---	(Y)
---	(Z)

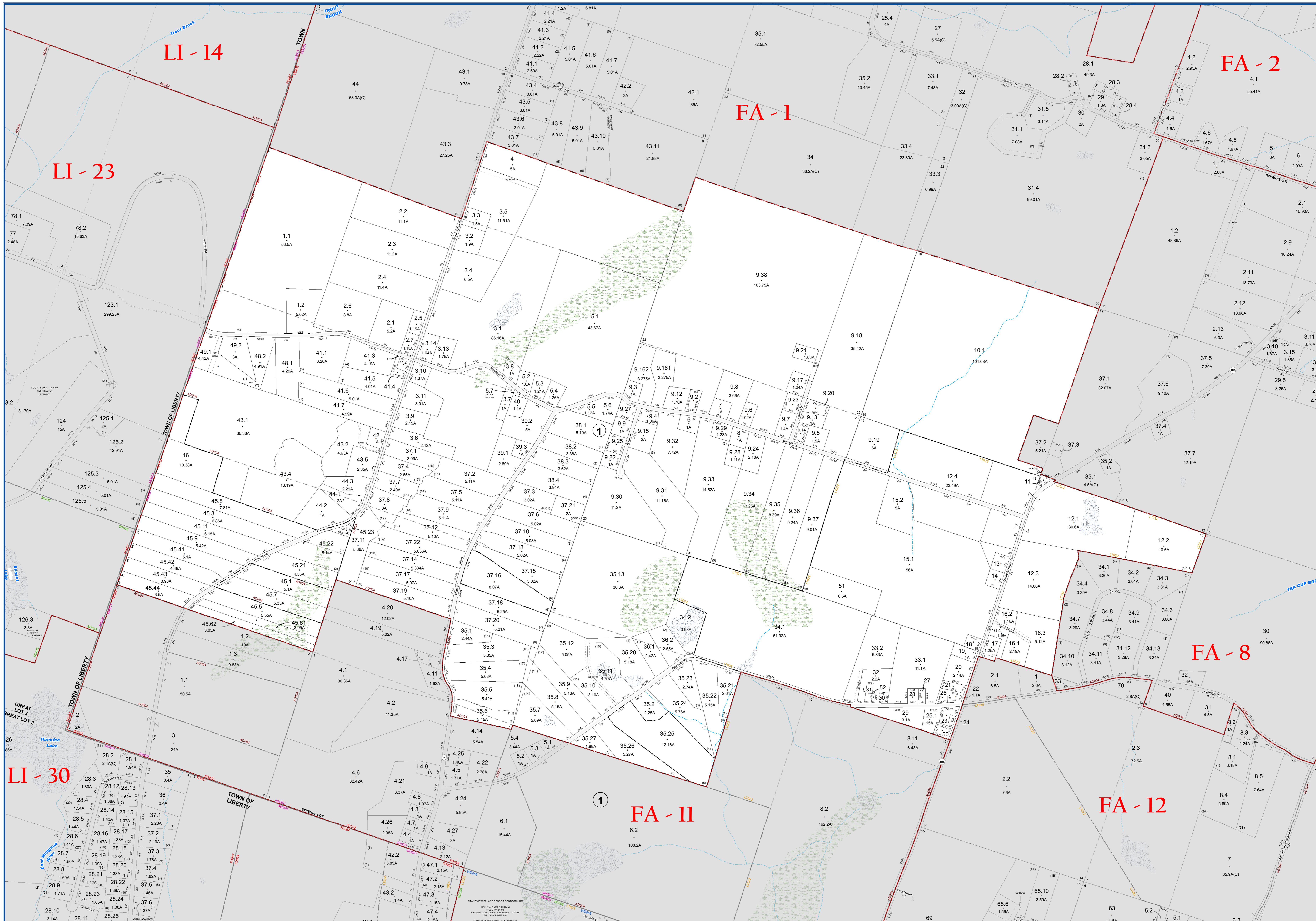


**TOWN OF FALLSBURG**  
 SULLIVAN COUNTY, NEW YORK  
 North American datum 1983, State Plane New York East Feet

Photo No: 9-229-230-231 Date of Map: 3/20/1987  
 Date of Photo: 6/5/1984 Scale: 1" = 400'  
 Section No: 6

Current to: 10/16/2018





**SULLIVAN COUNTY TAX MAP DEPARTMENT**  
 FOR TAX PURPOSES ONLY  
 NOT TO BE USED FOR CONVEYANCE

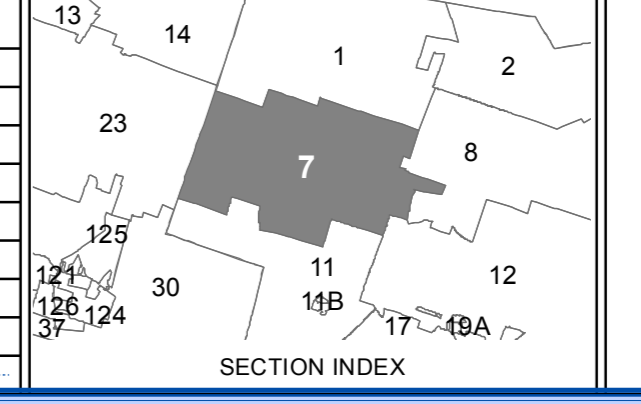
*LEGEND APPLIES ONLY TO THE UNSHADED PORTION OF THE MAP*

Office of Real Property Services  
 Sullivan County Government Center  
 100 North St. Monticello, NY 12701  
 Phone: (849) 897-2221

REVISION TABLE	
DATE	CHANGES
2/22/2016	Lot Imp 7-1-10 into 10.1 & 10.2
2/22/2016	Convey 7-1-10.2 into Now 8.1-37.2
6/7/2009	Converted into GIS format
10/31/2007	Subdiv 7-1-38 into 7-1-38.1 thru 38.4
3/28/2003	

SPECIAL DISTRICTS			
TYPE	SYMBOL	NAME	ARLM NO.
FIRE	FD	LOCH SHELDRAKE	FD032
SCHOOL	SCH	LIBERTY	423691
SCHOOL	SCH	TRI-WALLEY	484201
LIGHT	LT	LOCH SHELDRAKE	LT022
FIRE	FD	LIBERTY JOINT FD.	FD067
GARBAGE	GB	FALLSBURG	GB015
AGRICULTURAL	AD	AG. DIST. #4	AD004

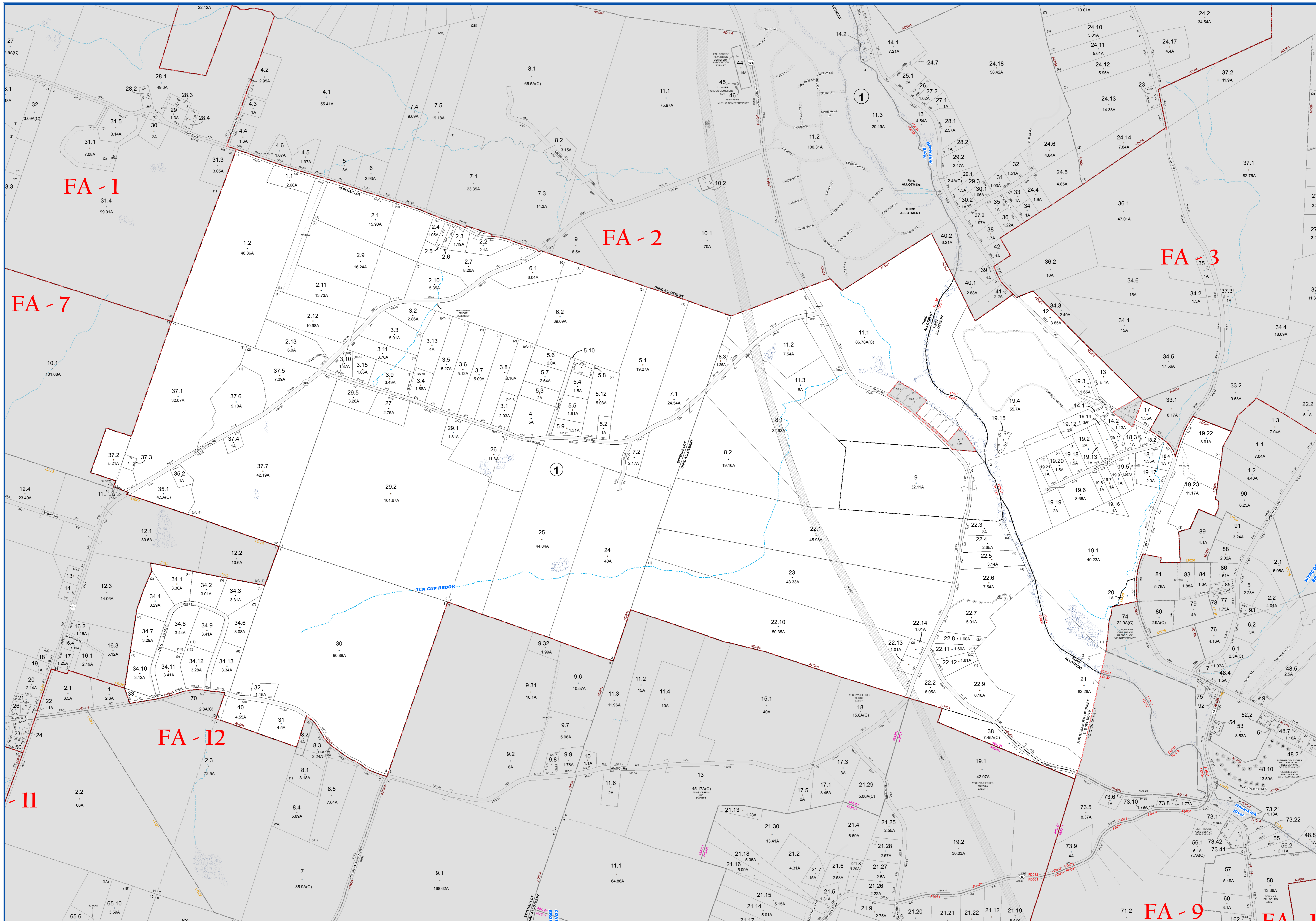
LEGEND	
STATE OR COUNTY LINE	TAX MAP BLOCK NO.
CITY/TOWN OR VILLAGE LINE	FILED PLAN LOT NO.
BLOCK/LINE	FILED PLAN BLOCK NO.
SPECIAL DISTRICT LINE	TAX MAP LOT NO.
EASEMENT LINE	AREA (From Deed)
PROPERTY LINE	AREA (Callaway)
FILED PLAN LOT LINE	DIMENSION (From Deed)
PATENT LINE	DIMENSION (Search)
MATCHLINE	STREAM



**TOWN OF FALLSBURG**  
 SULLIVAN COUNTY, NEW YORK  
 North American datum 1983, State Plane New York East Feet

Photo No: 8245246.247 Date of Map: 3/20/1997  
 Date of Photo: 6/5/1994 Scale: 1" = 400'  
 Section No: 7

Current to: 10/16/2018



**SULLIVAN COUNTY TAX MAP DEPARTMENT**

FOR TAX PURPOSES ONLY  
NOT TO BE USED FOR CONVEYANCE

LEGEND APPLIES ONLY TO THE UNSHADED PORTION OF THE MAP

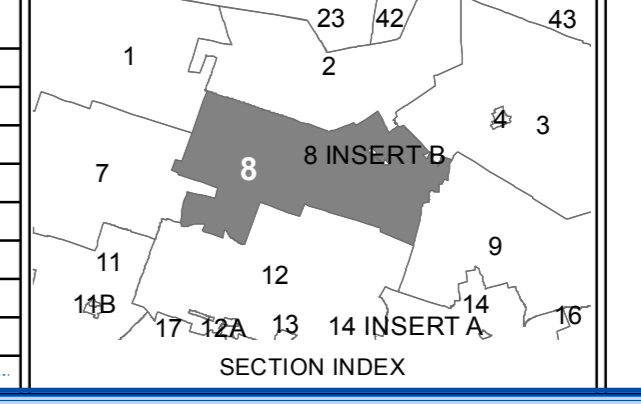
North American Datum 1983, New York East

Owned & Maintained by:  
**Office of Real Property Services**  
Sullivan County Government Center  
100 North St, Monticello, NY 12701  
Phone: (849) 897-2221

REVISION TABLE			
DATE	CHANGES	DATE	CHANGES
5/25/2015	Combo 8-1-19-24 void now 8-1-19-23	3/14/2003	
5/24/2015	Dept Split 8-1-19-1 into 18 & 19-24		
3/22/2010	Combo 9-1-3-14 void Now 9-1-3-8		
2/22/2010	Combo 7-1-10-2 void Now 8-1-13-7		
10/21/2011	Subdiv. 8-1-4 into 6.1 & 6.2		
9/1/2011	Subdivided 8-1-5-1 into 5.1 & 5.12		
7/12/2010	Subdivided 8-1-3-10 into 3.10 & 3.15		
5/7/2009	Converted into GIS format		

SPECIAL DISTRICTS			
TYPE	SYMBOL	NAME	ARL.M. NO.
FIRE	FD	LOCH SHELDRAKE	FD032
FIRE	FD	WOODBORNE	FD031
SCHOOL	SCH	TRIVALEY	48201
SCHOOL	SCH	FALLSBURG	48281
LIGHT	LT	HASBROUCK	LT028
LIGHT	LT	LOCH SHELDRAKE	LT022
GARBAGE	GB	FALLSBURG	GB015
AGRICULTURAL	AD	AG. DIST. #4	AD004

LEGEND	
STATE OR COUNTY LINE	TAX MAP BLOCK NO.
CITY/TOWN OR VILLAGE LINE	FILED PLAN LOT NO.
BLOCK/LINE	FILED PLAN BLOCK NO.
SPECIAL DISTRICT LINE	TAX MAP LOT NO.
EASEMENT LINE	AREA (Callaway)
PROPERTY LINE	AREA (Callaway)
FILED PLAN LOT LINE	DIMENSION (From Deed)
PATENT LINE	DIMENSION (Scribed)
MATCHLINE	STREAM



**TOWN OF FALLSBURG**

SULLIVAN COUNTY, NEW YORK

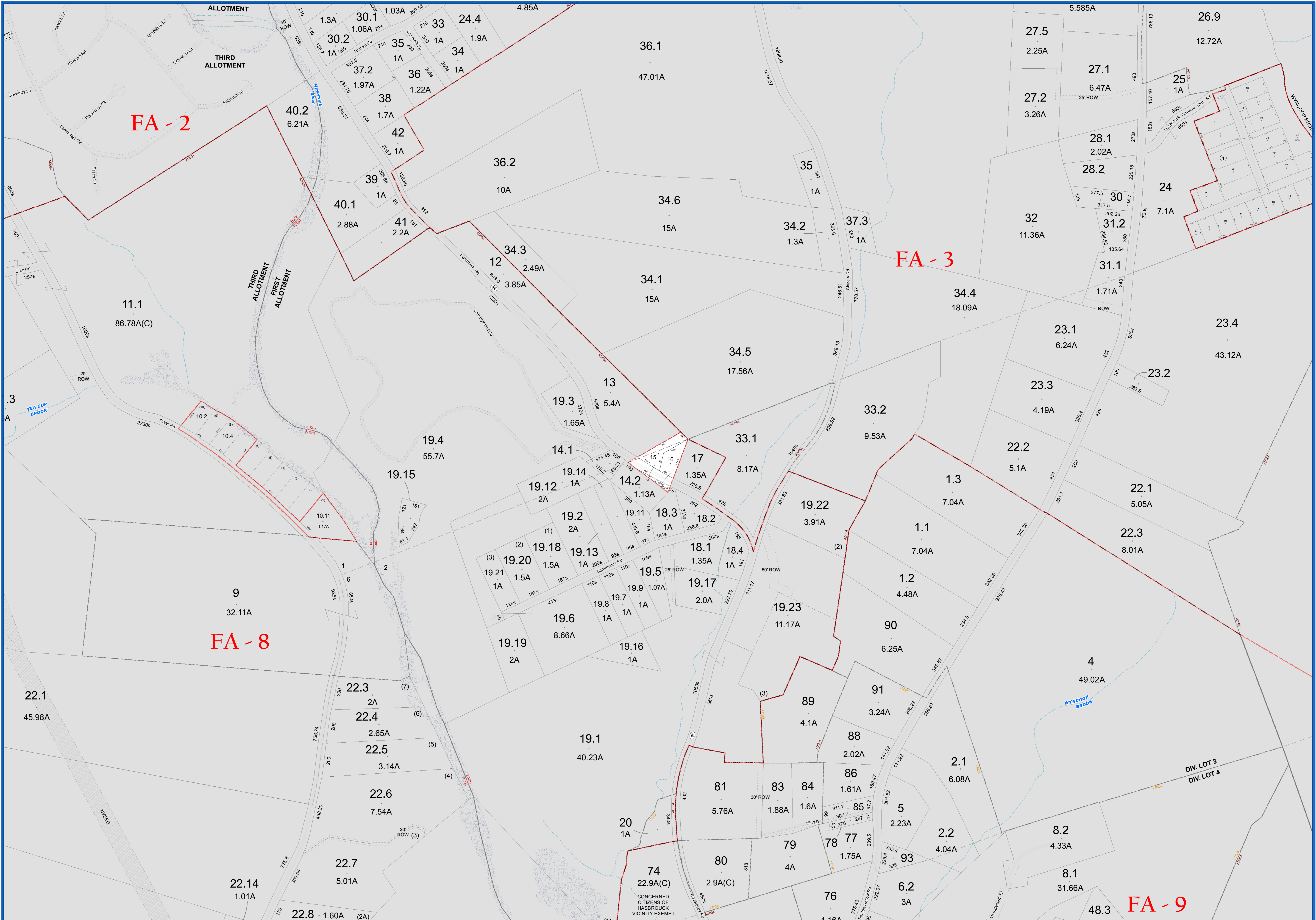
North American datum 1983, State Plane New York East Feet

Photo No: 9-227-228-229 Date of Map: 3/20/1987

Date of Photo: 6/5/1954 Scale: 1" = 400'

Section No: 8

Current to: 10/16/2018



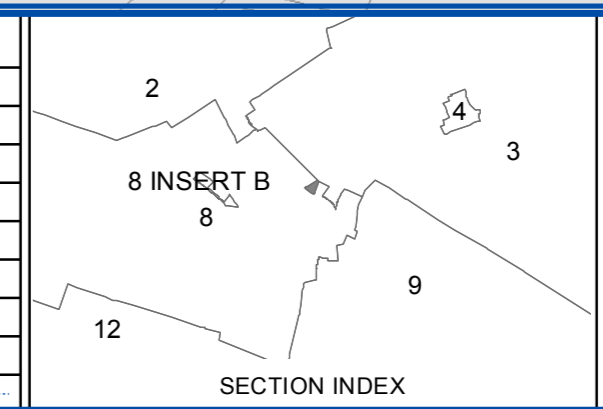
**SULLIVAN COUNTY TAX MAP DEPARTMENT**  
 FOR TAX PURPOSES ONLY  
 NOT TO BE USED FOR CONVEYANCE  
 LEGEND APPLIES ONLY TO THE UNSHADED PORTION OF THE MAP  
 North American Datum 1983, New York East

**Sullivan COUNTY CATSKILLS**  
 Municipality of Opportunities  
 Owned & Maintained by:  
**Office of Real Property Services**  
 Sullivan County Government Center  
 100 North St. Monticello, NY 12701  
 Phone: (845) 837-2221

REVISION TABLE			
DATE	CHANGES	DATE	CHANGES
5/7/2009	Converted into GIS format		

SPECIAL DISTRICTS			
TYPE	SYMBOL	NAME	ARLID NO.
AGRICULTURAL	AD	AG. DIST #4	AD004
SCHOOL	SCH	TREVALLEY	482631
FIRE	FD	WOODBOURNE	FD031
GARBAGE	GR	FALLSBURG	GR015

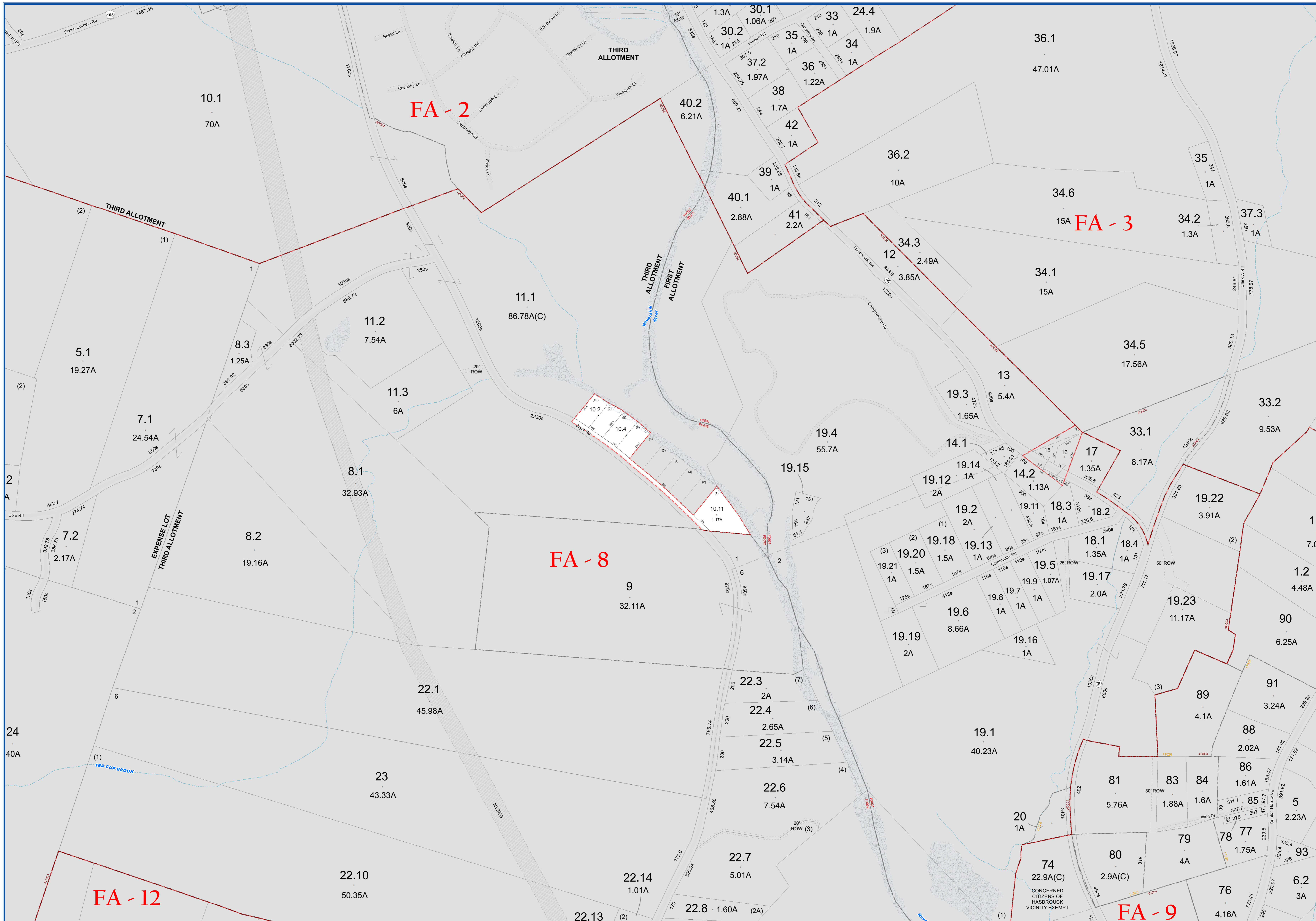
LEGEND	
STATE OR COUNTY LINE	TAX MAP BLOCK NO. (C)
CITY/TOWN OR VILLAGE LINE	FILED PLAN LOT NO. (P)
BLOCK/LINE	FILED PLAN BLOCK NO. (B)
SPECIAL DISTRICT LINE	TAX MAP LOT NO. (L)
EASEMENT LINE	AREA (From Deed)
PROPERTY LINE	AREA (Calculated)
FILED PLAN LOT LINE	DIMENSION (From Deed)
PATENT LINE	DIMENSION (Scribed)
MATCH LINE	STREAM



**TOWN OF FALLSBURG**  
 SULLIVAN COUNTY, NEW YORK  
 North American datum 1983, State Plane New York East Feet

Photo No: 9-227,228,229 Date of Map: 3/20/1987  
 Date of Photo: 6/5/1984 Scale: 1" = 200'  
 Section No: 8 INSERT A

Current to: 10/18/2018



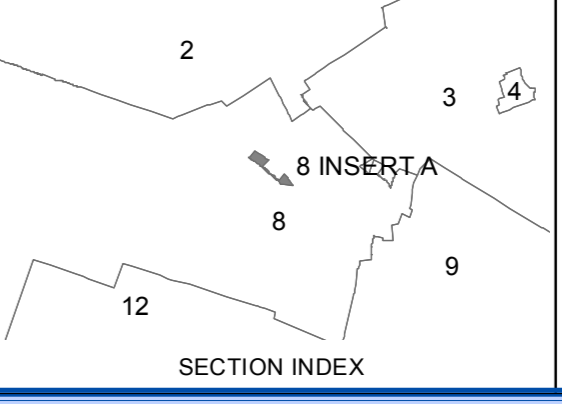
**SULLIVAN COUNTY TAX MAP DEPARTMENT**  
 FOR TAX PURPOSES ONLY  
 NOT TO BE USED FOR CONVEYANCE  
 LEGEND APPLIES ONLY TO THE UNSHADED PORTION OF THE MAP  
 North American Datum 1983, New York East

*Sullivan County Catskills*  
 Division of Opportunity  
 Office of Real Property Services  
 Sullivan County Government Center  
 100 North St. Monticello, NY 12701  
 Phone: (845) 897-2221

REVISION TABLE			
DATE	CHANGES	DATE	CHANGES
4/8/2015	Combined 8.1-10.6 thru 10.9, 10.12 into 11.1		
5/7/2009	Converted into GIS format		

SPECIAL DISTRICTS			
TYPE	SYMBOL	NAME	ARL.M. NO.
SCHOOL	SCH	TRI-VALLEY	484201
FIRE	FD	LOCH-SHELDRAKE	F0052
GARBARGE	GB	FALLSBURG	GB015
AGRICULTURAL	AD	AG. DIST. #4	AD004

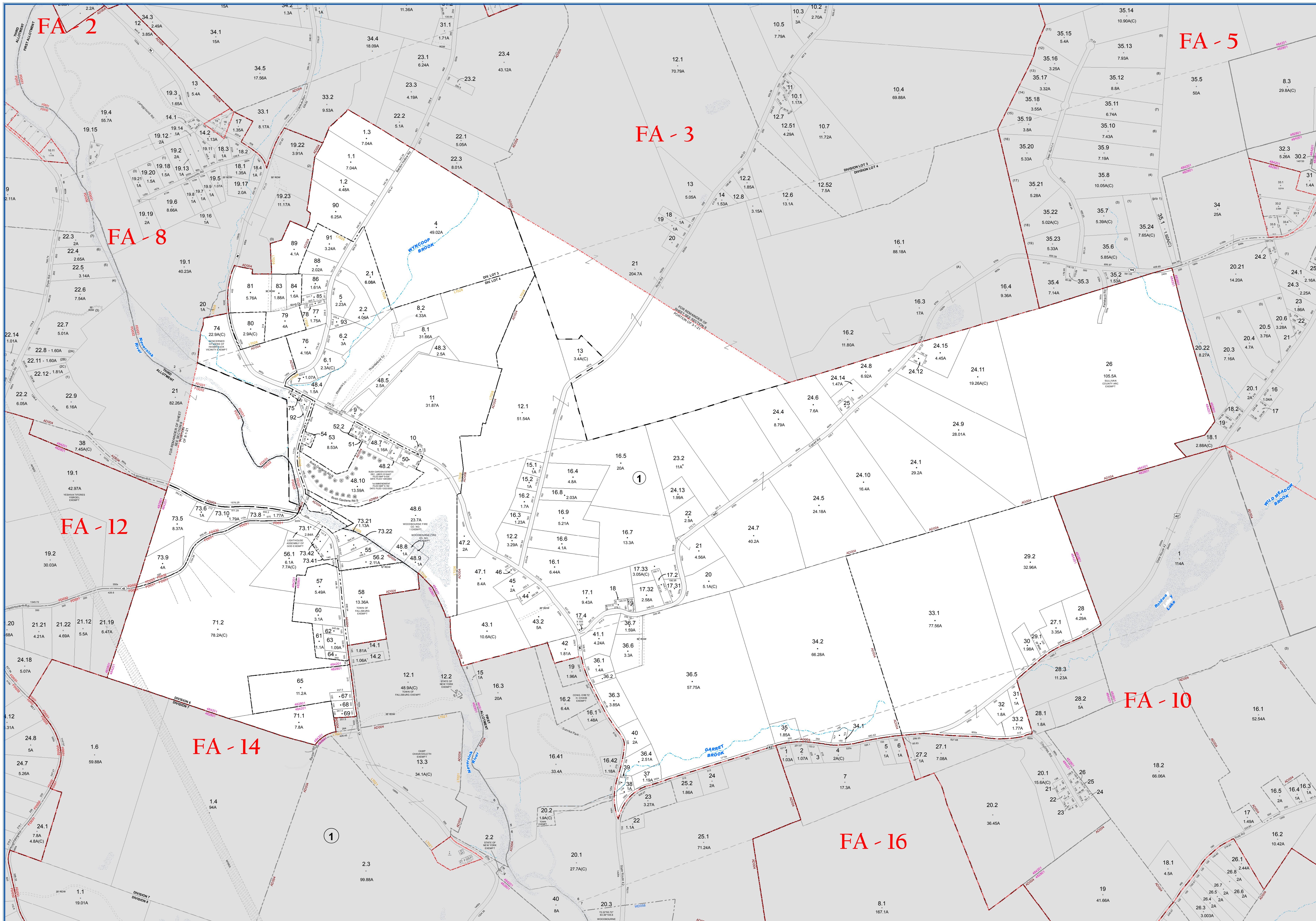
LEGEND	
STATE OR COUNTY LINE	TAX MAP BLOCK NO. (C)
CITY/TOWN OR VILLAGE LINE	FILED PLAN LOT NO. (H)
BLOCK LIMIT	FILED PLAN BLOCK NO. (G)
SPECIAL DISTRICT LINE	TAX MAP LOT NO. (A)
EASEMENT LINE	AREA (From Deed)
PROPERTY LINE	AREA (Call/Map)
FILED PLAN LOT LINE	DIMENSION (From Deed)
PATENT LINE	DIMENSION (Square)
MATCH LINE	STREAM



**TOWN OF FALLSBURG**  
 SULLIVAN COUNTY, NEW YORK  
 North American datum 1983, State Plane New York East Feet

Photo No: 9-27-228-229 Date of Map: 3/20/1987  
 Date of Photo: 6/5/1984 Scale: 1" = 200'  
 Section No: 8 INSERT B

Current to: 10/16/2018



**SULLIVAN COUNTY TAX MAP DEPARTMENT**  
 FOR TAX PURPOSES ONLY  
 NOT TO BE USED FOR CONVEYANCE

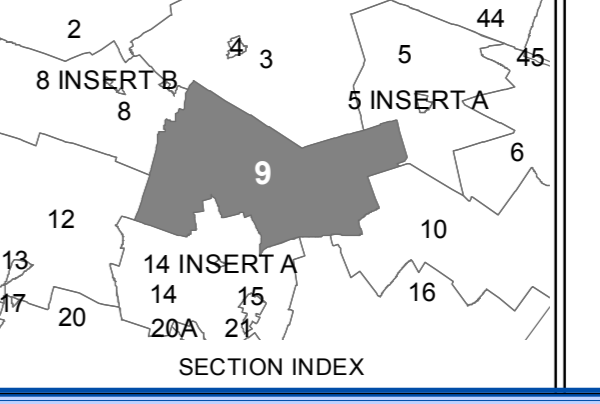
**LEGEND APPLIES ONLY TO THE UNSHADED PORTION OF THE MAP**

Office of Real Property Services  
 Sullivan County Government Center  
 100 North St. Monticello, NY 12701  
 Phone: (849) 897-2221

REVISION TABLE	
DATE	CHANGES
4/26/2015	Rethrow parcel 9-1-9
7/28/2015	Combos 9-1-49 into 50
8/20/2011	Combos 9-1-23-1 into 23-2
11/9/2011	Combos 9-1-14 into 13
4/5/2010	Split 9-1-23 into 23-1 & 23-2
5/7/2009	Converted into GIS format
12/15/2008	Combos 9-1-72-1 into 9-1-71-2
10/2/2008	Combos 9-1-87 into 9-1-86

SPECIAL DISTRICTS			
TYPE	SYMBOL	NAME	ARLM NO.
FIRE	FD	LOCH SHELDRAKE	FD032
FIRE	FD	WOODBORNE	FD031
LIGHT	LT	HASBROUCK	LT028
SCHOOL	SCH	TRIVALLEY	484201
SCHOOL	SCH	FALLSBURG	484201
GARBAGE	GB	FALLSBURG	GB015
AGRICULTURAL	AD	AG. DIST. #4	AD004

LEGEND	
STATE OR COUNTY LINE	TAX MAP BLOCK NO.
CITY TOWN OR VILLAGE LINE	FILED PLAN LOT NO.
BLOCK LIMIT	FILED PLAN BLOCK NO.
SPECIAL DISTRICT LINE	TAX MAP LOT NO.
EASEMENT LINE	AREA (SALVAGE)
PROPERTY LINE	AREA (SALVAGE)
FILED PLAN LOT LINE	DIMENSION (from Deed)
PATENT LINE	DIMENSION (Scribed)
MATCH LINE	STREAM



**TOWN OF FALLSBURG**  
 SULLIVAN COUNTY, NEW YORK  
 North American datum 1983, State Plane New York East Feet

Photo No: 9-229,230,231 Date of Map: 3/20/1987  
 Date of Photo: 6/5/1984 Scale: 1" = 400'  
 Section No: 9

TAX MAP  
 Current to: 10/18/2018

FA - 3

FA - 5

FA - 6

FA - 9

FA - 14

FA - 16

**SULLIVAN COUNTY TAX MAP DEPARTMENT**  
 FOR TAX PURPOSES ONLY  
 NOT TO BE USED FOR CONVEYANCE

**LEGEND APPLIES ONLY TO THE UNSHADED PORTION OF THE MAP**

**Office of Real Property Services**  
 Sullivan County Government Center  
 100 North St. Monticello, NY 12701  
 Phone: (849) 897-2221

REVISION TABLE	
DATE	CHANGES
5/7/2009	Converted into GIS format
6/26/2008	Subdivided 10.-1-15.2 into 15.2 & 15.4
6/26/2002	

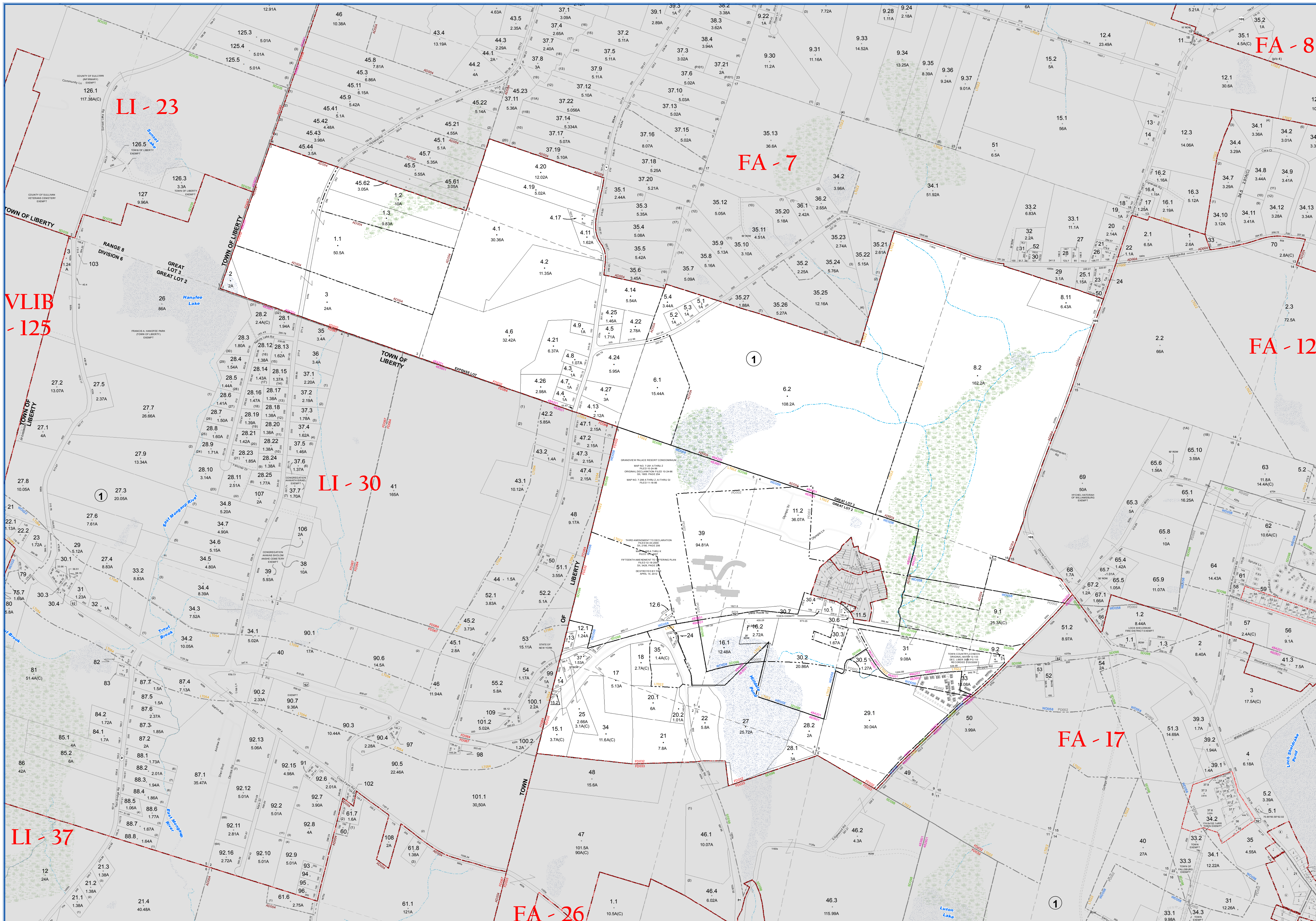
SPECIAL DISTRICTS			
TYPE	SYMBOL	NAME	ARLIM NO.
FIRE	FD	WOODBOURNE	FD031
SCHOOL	SCH	TRIVALEY	48261
SCHOOL	SCH	FALLSBURG	48281
GARBAGE	GR	FALLSBURG	GB015
AGRICULTURAL	AD	AG. DIST. #4	AD004

LEGEND	
STATE OR COUNTY LINE	TAX MAP BLOCK NO.
CITY/TOWN OR VILLAGE LINE	FILED PLAN LOT NO.
BLOCK LIMIT	FILED PLAN BLOCK NO.
SPECIAL DISTRICT LINE	TAX MAP LOT NO.
EASEMENT LINE	AREA (From Deed)
PROPERTY LINE	AREA (Call/Map)
FILED PLAN LOT LINE	DIMENSION (From Deed)
PATENT LINE	DIMENSION (Search)
MATCH LINE	STREAM

**TOWN OF FALLSBURG**  
 SULLIVAN COUNTY, NEW YORK  
 North American datum 1983, State Plane New York East Feet

Photo No: 9-229-230-231 Date of Map: 3/20/1987  
 Date of Photo: 6/5/1984 Scale: 1" = 400'  
 Section No: 10

Current to: 10/16/2018



**SULLIVAN COUNTY TAX MAP DEPARTMENT**  
 FOR TAX PURPOSES ONLY  
 NOT TO BE USED FOR CONVEYANCE

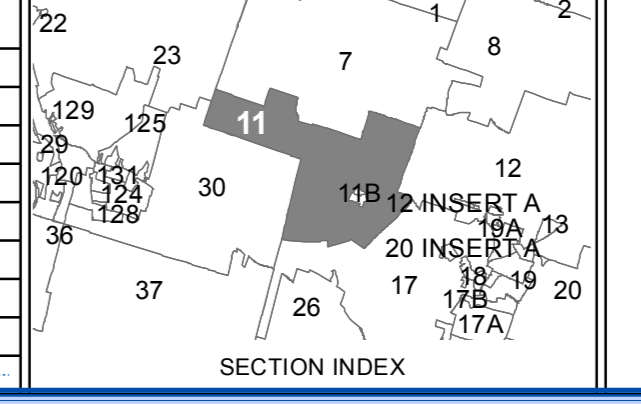
**LEGEND APPLIES ONLY TO THE UNSHADED PORTION OF THE MAP**

Office of Real Property Services  
 Sullivan County Government Center  
 100 North St. Monticello, NY 12701  
 Phone: (845) 897-2221

REVISION TABLE	
DATE	CHANGES
10/12/2018	Split 11-1-15 into 15.1, 15.2
3/26/2019	11.8, 11.14, 20.28, 1.26, 4, 11-1-11 into 11.2
12/29/2014	Combo'd 11-1, 4, 16, 4, 18 into 4, 6
12/6/2011	Combo'd 11-1, 30.1 & 10.2 into 30.2
5/7/2009	Converted into GIS format
4/7/2003	

SPECIAL DISTRICTS			
TYPE	SYMBOL	NAME	ARL.M. NO.
SCHOOL	SCH	LIBERTY	483601
SCHOOL	SCH	FALLSBURG	482801
WATER	WD	FALLSBURG CONSOLIDATED WD	FD0068
PUBLIC PARKING	PD	LOCH SHELDRAKE	FD0061
FIRE	FD	LOCH SHELDRAKE	FD0032
FIRE	FD	FALLSBURG CONSOLIDATION SD	SD0088
FIRE	FD	HURLEVILLE	FD0033
GARBAGE	GB	FALLSBURG	GB015
LIGHT	LT	LOCH SHELDRAKE	LT002
SCHOOL	SCH	TRI-VALLEY	484201
SCHOOL	SCH	LIBERTY	483601

LEGEND	
STATE OR COUNTY LINE	TAX MAP BLOCK NO.
---	(B)
---	(C)
---	(D)
---	(E)
---	(F)
---	(G)
---	(H)
---	(I)
---	(J)
---	(K)
---	(L)
---	(M)
---	(N)
---	(O)
---	(P)
---	(Q)
---	(R)
---	(S)
---	(T)
---	(U)
---	(V)
---	(W)
---	(X)
---	(Y)
---	(Z)



**TOWN OF FALLSBURG**  
 SULLIVAN COUNTY, NEW YORK  
 North American datum 1983, State Plane New York East Foot

Photo No: 8227, 228, 229 Date of Map: 3/20/1987  
 Date of Photo: 6/5/1984 Scale: 1" = 400'  
 Section No: 11

Current to: 10/16/2018

FA - II

FA - IIB

30.7  
TOWN  
EXEMPT

210.6 30.4 249.5 201.5 210.9 10.1 208.9 173 180.61 30.6 155.91 30.3 1.67A 383.03 11.5 172.13 153.3 225.22 12.92 31.6 31.7 31.5 30 29 28 27 26 25 24 23 22 21 20 19 18 17 16 15 14 13 12 11 10 9 8 7 6 5 4 3 2 1 199 673.05 366.44 610s 1059.58

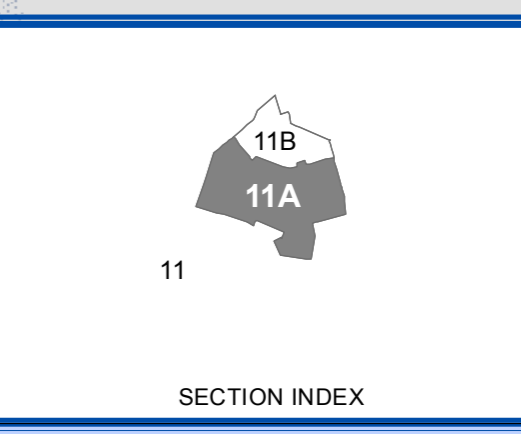
SULLIVAN COUNTY  
TAX MAP DEPARTMENT  
FOR TAX PURPOSES ONLY  
NOT TO BE USED FOR CONVEYANCE  
LEGEND APPLIES ONLY TO THE  
UNSHADED PORTION OF THE MAP  
North American Datum 1983, New York East



REVISION TABLE			
DATE	CHANGES	DATE	CHANGES
5/7/2009	Converted into GIS format	2/28/1990	
7/15/2002		11/21/1988	
1/28/1990		5/20/1988	
5/8/1988		10/30/1987	
2/21/1996		3/3/1987	
11/2/1995			
8/26/1991			
8/3/1990			

SPECIAL DISTRICTS			
TYPE	SYMBOL	NAME	ARLM NO.
SCHOOL	SCH	LIBERTY	48301
SCHOOL	SCH	LIBERTY	48301
FIRE	FD	LOCH SHELDRAKE	FD002
WATER	WD	FALLSBURG CONSOLIDATED WD	WD058
SEWER	SD	FALLSBURG CONSOLIDATION SD	SD098
PUBLIC PARKING	PD	LOCH SHELDRAKE	PD002
LIGHT	LT	LOCH SHELDRAKE	LT002
GARBAGE	GB	FALLSBURG	GB015

LEGEND	
TAX MAP BLOCK NO.	(4)
FILED PLAN LOT NO.	(9)
FLEED PLAN BLOCK NO.	(10)
TAX MAP LOT NO.	(11)
EASEMENT LINE	(12)
PROPERTY LINE	(13)
FILED PLAN LOT LINE	(14)
PATENT LINE	(15)
MATCH LINE	(16)



TAX MAP  
**TOWN OF FALLSBURG**  
SULLIVAN COUNTY, NEW YORK  
North American datum 1983, State Plane New York East Feet

Photo No: 8-227,228,229 Date of Map: 3/3/1987  
Date of Photo: 6/5/1984 Scale: 1" = 50'  
Section No: 11A

Current to: 10/18/2018



FA - II

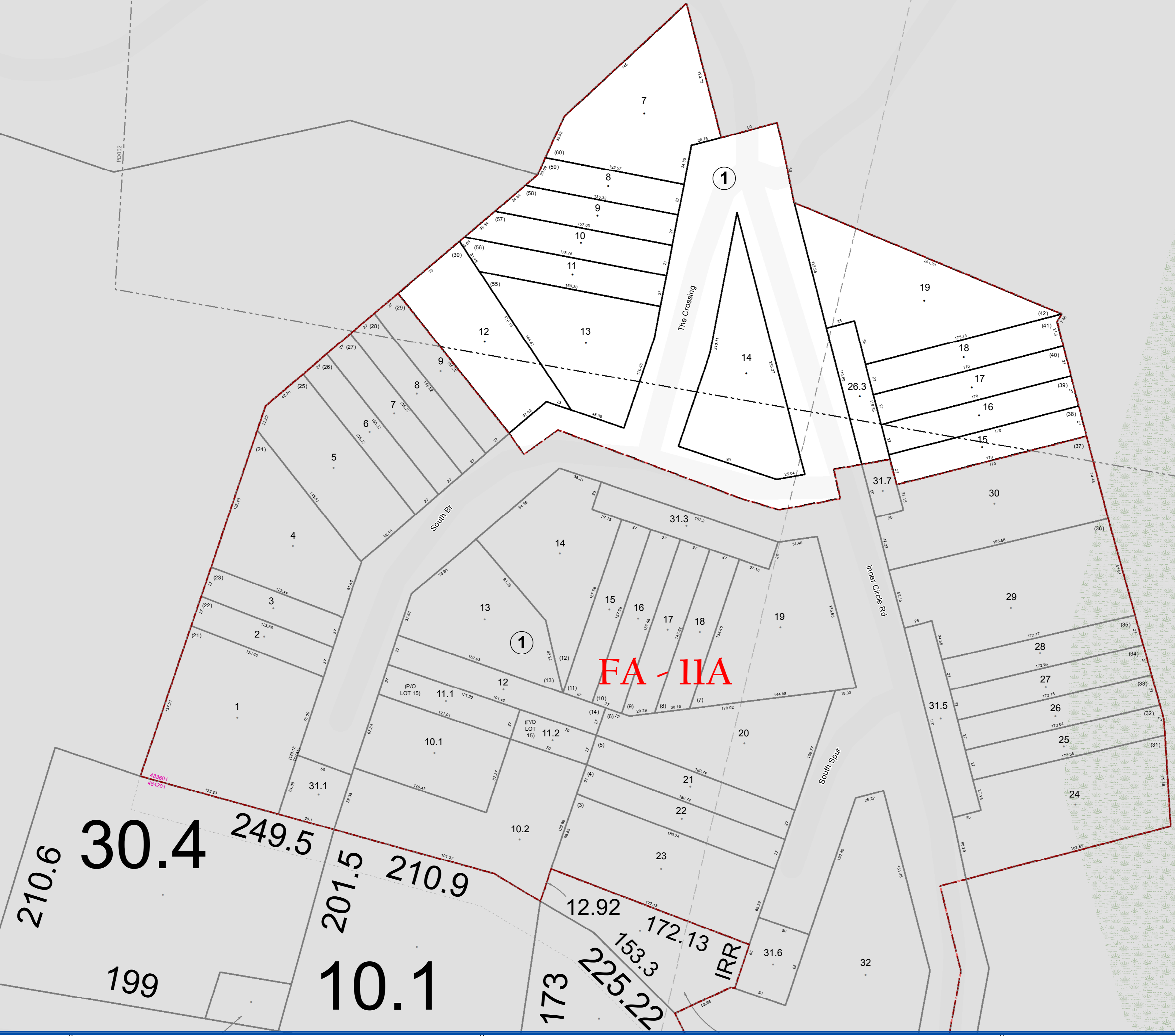
11.2

36.07A

GREAT LOT 3  
GREAT LOT 2

16

4



FA - IIA

30.7

30.4

249.5

201.5

10.1

173  
12.92  
153.3  
225.22

IRR

**SULLIVAN COUNTY TAX MAP DEPARTMENT**  
FOR TAX PURPOSES ONLY  
NOT TO BE USED FOR CONVEYANCE

**Sullivan COUNTY CATSKILLS**  
Municipality of Opportunity  
Office of Real Property Services  
Sullivan County Government Center  
100 North St. Monticello, NY 12701  
Phone: (845) 897-2221

REVISION TABLE			
DATE	CHANGES	DATE	CHANGES
2/26/2015	11.B-1-1-6, 20-26.1, 26.4, 11-1-11.4 into 11.2	10/30/1987	
5/7/2009	Converted into GIS format		
1/29/1990			
5/8/1998			
2/21/1996			
11/2/1995			
11/21/1988			
7/25/1985			

SPECIAL DISTRICTS			
TYPE	SYMBOL	NAME	ARLM NO.
SCHOOL	SCH	LIBERTY	483601
FIRE	FD	LOCH-SHELDRAKE	FD002
SCHOOL	SCH	LIBERTY	483601
SEWER	SD	FALLSBURG CONSOLIDATION SD	SD098
WATER	WD	FALLSBURG CONSOLIDATED WD	WD058
PUBLIC PARKING	PD	LOCH-SHELDRAKE	PD002
LIGHT	LT	LOCH-SHELDRAKE	LT022

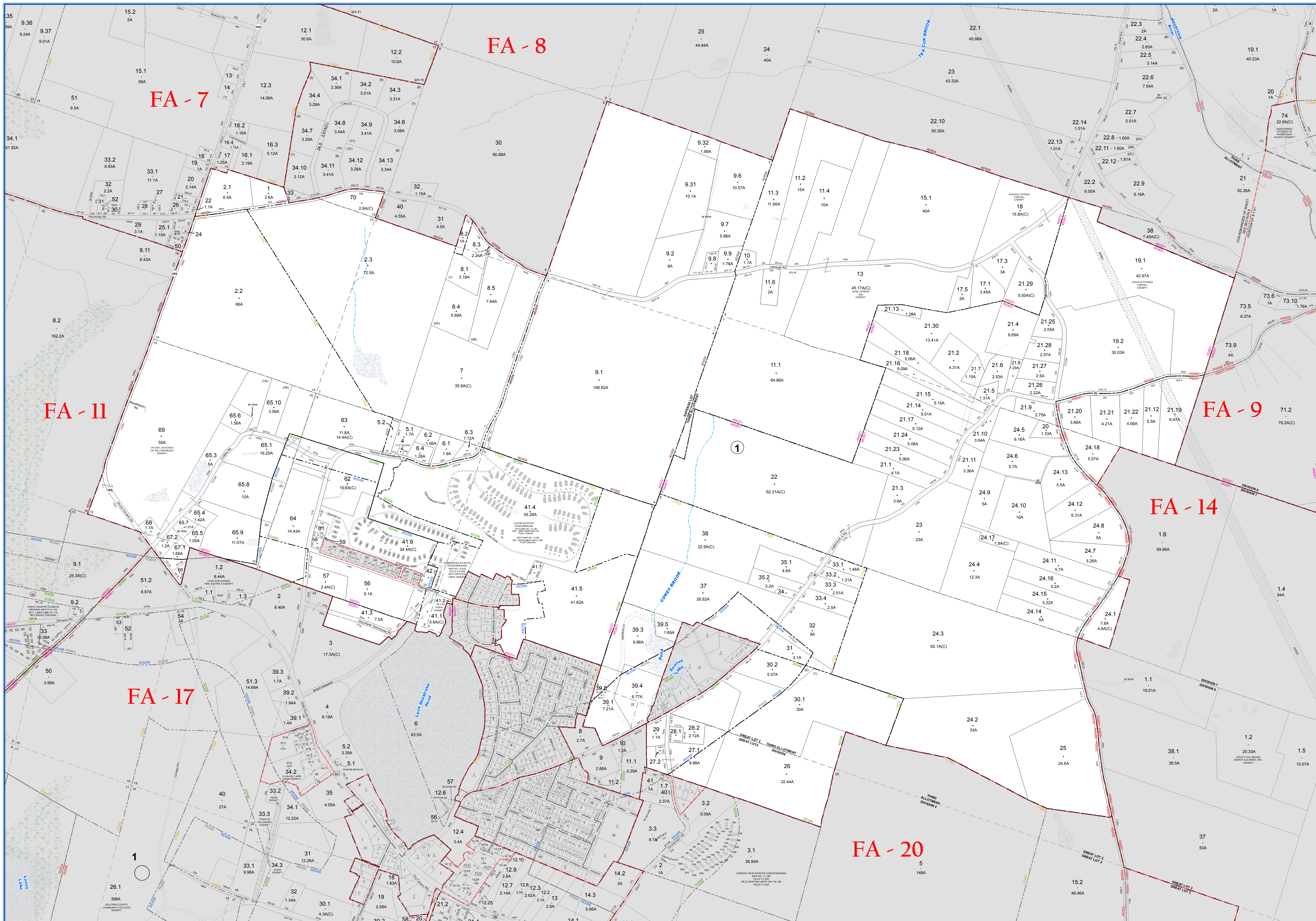
LEGEND			
STATE OR COUNTY LINE	TAX MAP BLOCK NO.	CITY/TOWN OR VILLAGE LINE	FILED PLAN LOT NO.
BLOCK LIMIT	FILED PLAN BLOCK NO.	SPECIAL DISTRICT LINE	TAX MAP LOT NO.
EASEMENT LINE	AREA (From Deed)	PROPERTY LINE	AREA (Callaway)
FILED PLAN LOT LINE	DIMENSION (From Deed)	PATENT LINE	DIMENSION (Square)
MATCHLINE	STREAM		

SECTION INDEX

**TOWN OF FALLSBURG**  
SULLIVAN COUNTY, NEW YORK  
North American datum 1983, State Plane New York East Feet

Photo No: 8-227,228,229 Date of Map: 10/30/1987  
Date of Photo: 6/5/1984 Scale: 1" = 50'  
Section No: 11B

Current to: 10/16/2018



**SULLIVAN COUNTY TAX MAP DEPARTMENT**  
 FOR TAX PURPOSES ONLY  
 NOT TO BE USED FOR CONVEYANCE

LEGEND APPLIES ONLY TO THE UNSHADED PORTION OF THE MAP

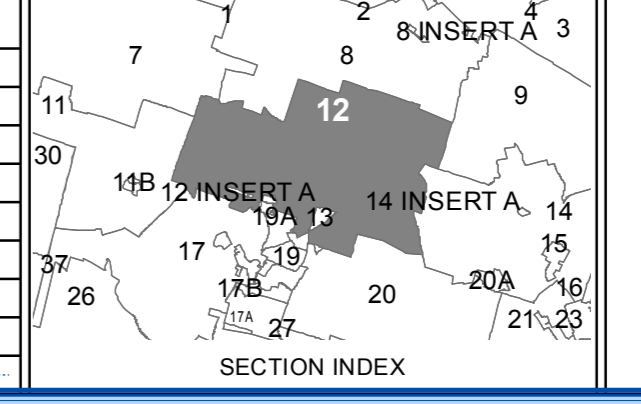
North American Datum 1983, New York East

**Sullivan County Catskills**  
 Office of Real Property Services  
 Sullivan County Government Center  
 100 North St. Monticello, NY 12701  
 Phone: (849) 897-2221

REVISION TABLE	
DATE	CHANGES
3/15/2018	Combo: 12B-3-2, 13 & 12A-3-2 void New 12-1-41.5
3/16/2018	Combo: 12-1-11.5 void from p12-1-11.1
3/28/2018	Split 12-1-41.5 into 41.5, 41.7
11/14/2012	Combo'd 12-1-160 into 61
8/13/2012	Combo'd 12-1-65.2 into 62
5/7/2009	Converted into GIS format
3/10/2008	Split 12-1-39.1 into 39.1 & 39.8
3/26/2003	

SPECIAL DISTRICTS			
TYPE	SYMBOL	NAME	ARL.M. NO.
WATER	WD	FALLSBURG CONSOLIDATED WD	W0058
LIGHT	LT	LOCH SHELDRAKE	L1022
SEWER	SD	FALLSBURG CONSOLIDATION SD	S0098
PUBLIC PARKING	PD	LOCH SHELDRAKE	P0002
FIRE	FD	LOCH SHELDRAKE	F0032
FIRE	FD	WOODBOURNE	F0031
SCHOOL	SCH	TRI-VALLEY	484201
SCHOOL	SCH	FALLSBURG	482801

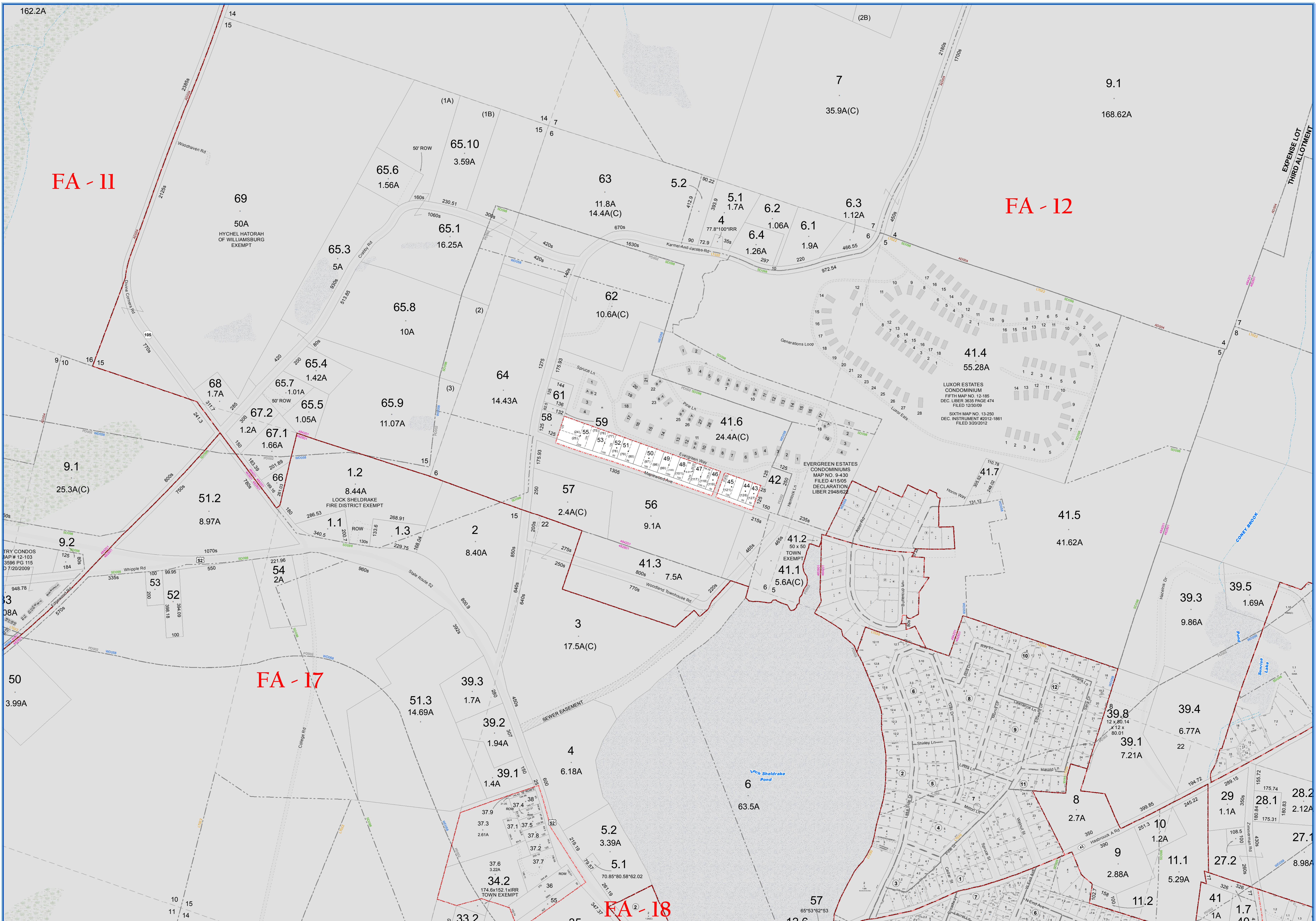
LEGEND	
STATE OR COUNTY LINE	TAX MAP BLOCK NO.
CITY TOWN OR VILLAGE LINE	FLEED PLAN LOT NO.
BLOCK LIMIT	FLEED PLAN BLOCK NO.
SPECIAL DISTRICT LINE	TAX MAP LOT NO.
EASEMENT LINE	AREA (From Deed)
PROPERTY LINE	AREA (Callaway)
FLEED PLAN LOT LINE	FLEED PLAN (From Deed)
PATENT LINE	DIMENSION (Square)
MATCHLINE	STREAM



**TOWN OF FALLSBURG**  
 SULLIVAN COUNTY, NEW YORK  
 North American datum 1983, State Plane New York East Feet

Photo No: 9-228-229 Date of Map: 3/20/1987  
 Date of Photo: 6/5/1984 Scale: 1" = 400'  
 Section No: 12

Current to: 10/16/2018



**SULLIVAN COUNTY TAX MAP DEPARTMENT**  
 FOR TAX PURPOSES ONLY  
 NOT TO BE USED FOR CONVEYANCE  
 LEGEND APPLIES ONLY TO THE UNSHADED PORTION OF THE MAP  
 North American Datum 1983, New York East

**Sullivan County Catskills**  
 Office of Real Property Services  
 Sullivan County Government Center  
 100 North St, Monticello, NY 12701  
 Phone: (849) 897-2221

REVISION TABLE	
DATE	CHANGES
5/7/2009	Converted into GIS format

SPECIAL DISTRICTS			
TYPE	SYMBOL	NAME	ARL.M. NO.
SCHOOL	SCH	TRI-VALLEY	484201
FIRE	FD	LOCH SHELDRAKE	F01023
LIGHT	LT	LOCH SHELDRAKE	L7023
WATER	WD	FALLSBURG CONSOLIDATED WD	WD058
GARBAGE	GB	FALLSBURG	GB015
PUBLIC PARKING	PD	LOCH SHELDRAKE	PD002
SEWER	SD	FALLSBURG CONSOLIDATION SD	SD098

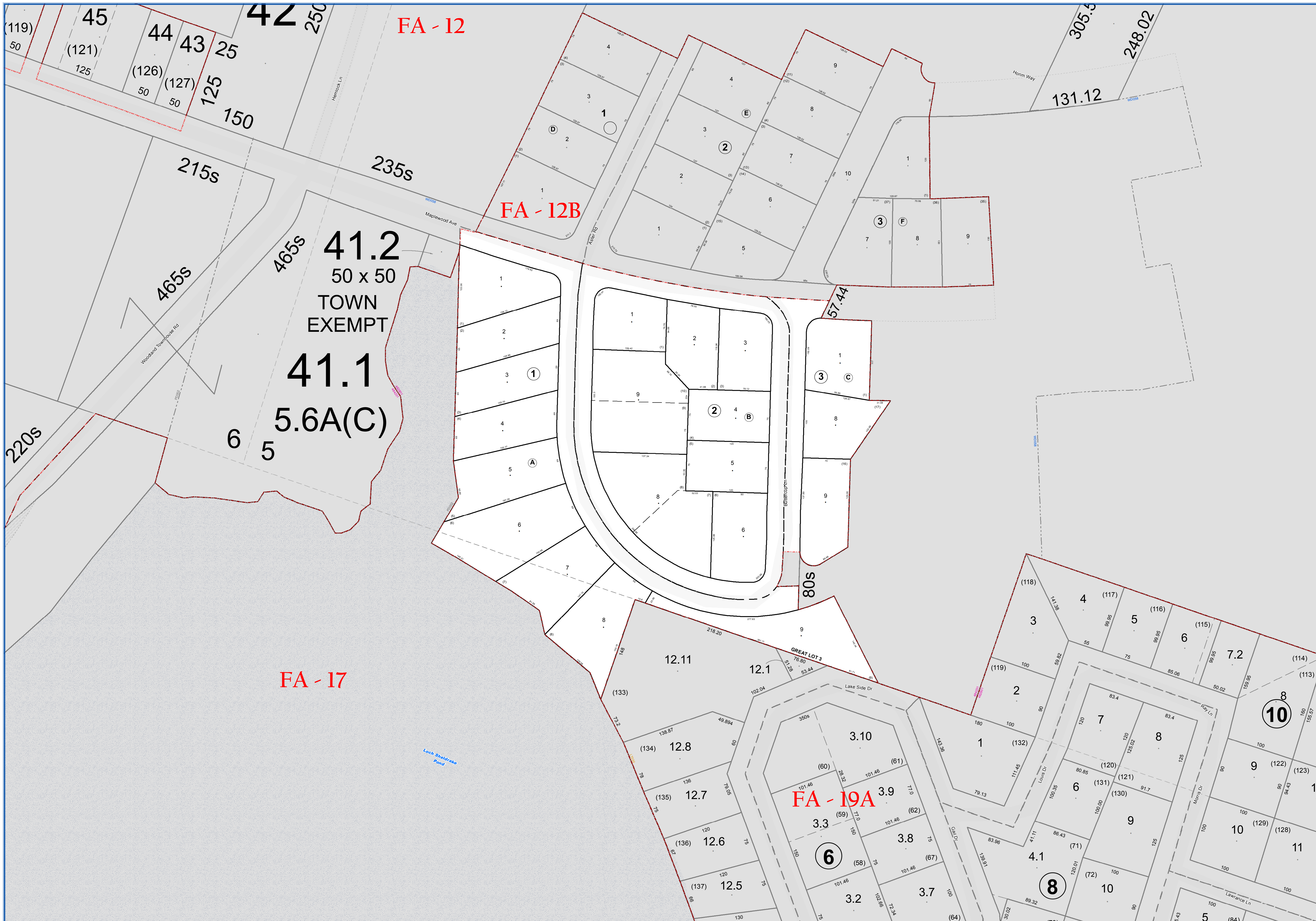
LEGEND	
STATE OR COUNTY LINE	TAX MAP BLOCK NO.
CITY/TOWN OR VILLAGE LINE	FILED PLAN LOT NO.
BLOCK LIMIT	FILED PLAN BLOCK NO.
SPECIAL DISTRICT LINE	TAX MAP LOT NO.
EASEMENT LINE	AREA (From Deed)
PROPERTY LINE	AREA (Call Area)
FILED PLAN LOT LINE	DIMENSION (From Deed)
PATENT LINE	DIMENSION (Scribed)
MATCH LINE	STREAM

**TOWN OF FALLSBURG**  
 SULLIVAN COUNTY, NEW YORK  
 North American datum 1983, State Plane New York East Feet

Photo No: 9-238,229 Date of Map: 3/20/1987  
 Date of Photo: 6/5/1984 Scale: 1" = 200'  
 Section No: 12 INSERT A

Section Index map showing sections 11, 12, 13, 14, 15, 16, 17, 18, 19, 20.

Current to: 10/16/2018



**SULLIVAN COUNTY TAX MAP DEPARTMENT**  
 FOR TAX PURPOSES ONLY  
 NOT TO BE USED FOR CONVEYANCE

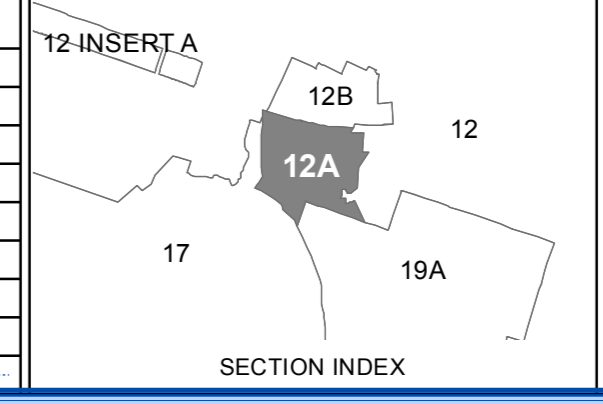
**LEGEND APPLIES ONLY TO THE UNSHADED PORTION OF THE MAP**

Office of Real Property Services  
 Sullivan County Government Center  
 100 North St. Monticello, NY 12701  
 Phone: (845) 837-2221

REVISION TABLE			
DATE	CHANGES	DATE	CHANGES
10/22/2015	Combo: 12A-2-7 void now p10 12A-2-8		
3/16/2016	Combo: 12B-3-2, 13 & 12A-3-2 void Now 12-1-41-S		
5/7/2019	Converted into GIS format		
8/20/2022			

SPECIAL DISTRICTS			
TYPE	SYMBOL	NAME	ARLIM NO.
PUBLIC PARKING	PD	LOCH SHELDRAKE	PD002
LIGHT	LT	SHIELDSRAKE SHIRES	LT009
FIRE	FD	LOCH SHELDRAKE	FD032
SCHOOL	SCH	TRI-VALLEY	484201
LIGHT	LT	LOCH SHELDRAKE	LT022
WATER	WD	FALLSBURG CONSOLIDATED WD	WD058
SEWER	SD	FALLSBURG CONSOLIDATION SD	SD098
GARBAGE	GB	FALLSBURG	GB015

LEGEND	
STATE OR COUNTY LINE	TAX MAP BLOCK NO. (C)
CITY/TOWN OR VILLAGE LINE	FILED PLAN LOT NO. (H)
BLOCK LIMIT	FILED PLAN BLOCK NO. (G)
SPECIAL DISTRICT LINE	TAX MAP LOT NO.
EASEMENT LINE	AREA (From Deed)
PROPERTY LINE	AREA (Calculated)
FILED PLAN LOT LINE	DIMENSION (From Deed)
PATENT LINE	DIMENSION (Scribed)
MATCHLINE	STREAM



**TOWN OF FALLSBURG**  
 SULLIVAN COUNTY, NEW YORK  
 North American datum 1983, State Plane New York East Feet

Photo No: 9228229 Date of Map: 3/20/1967  
 Date of Photo: 6/5/1954 Scale: 1" = 50'  
 Section No: 12A

Current to: 10/16/2018

FA - 12

EVERGREEN ESTATES  
CONDOMINIUMS  
MAP NO. 9-430  
FILED 4/15/05  
DECLARATION  
LIBER 2948/622

110.78  
41.7  
305.52  
248.02  
131.12

41.2  
50 x 50  
TOWN  
EXEMPT

41.1  
5.6A(C)

FA - 17

FA - 12A

REVISION TABLE

DATE	CHANGES	DATE	CHANGES
3/15/2015	Combo: 12B-3-2, 13 & 12A-3-2 void Now 12-1-41.5		
5/7/2009	Converted into GIS format		
6/2/10/2002			

SPECIAL DISTRICTS

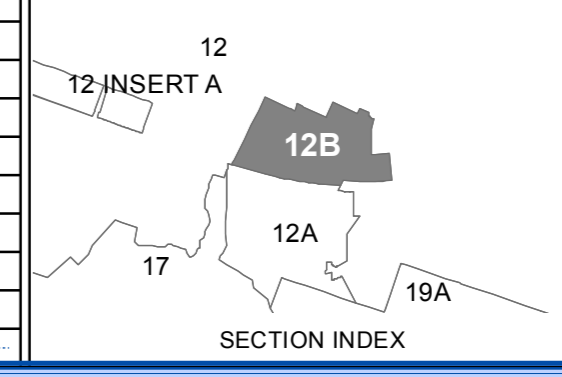
TYPE	SYMBOL	NAME	ARLM NO.	TYPE	SYMBOL	NAME	ARLM NO.
FIRE	FD	LOCH SHELDRAKE	FD032				
LIGHT	LT	LOCH SHELDRAKE	131022				
WATER	WD	FALLSBURG CONSOLIDATED WD	WD0569				
SCHOOL	SCH	TRI-VALLEY	484201				
SEWER	SD	FALLSBURG CONSOLIDATION SD	SD096				
GARBAGE	GB	FALLSBURG	GB015				

LEGEND

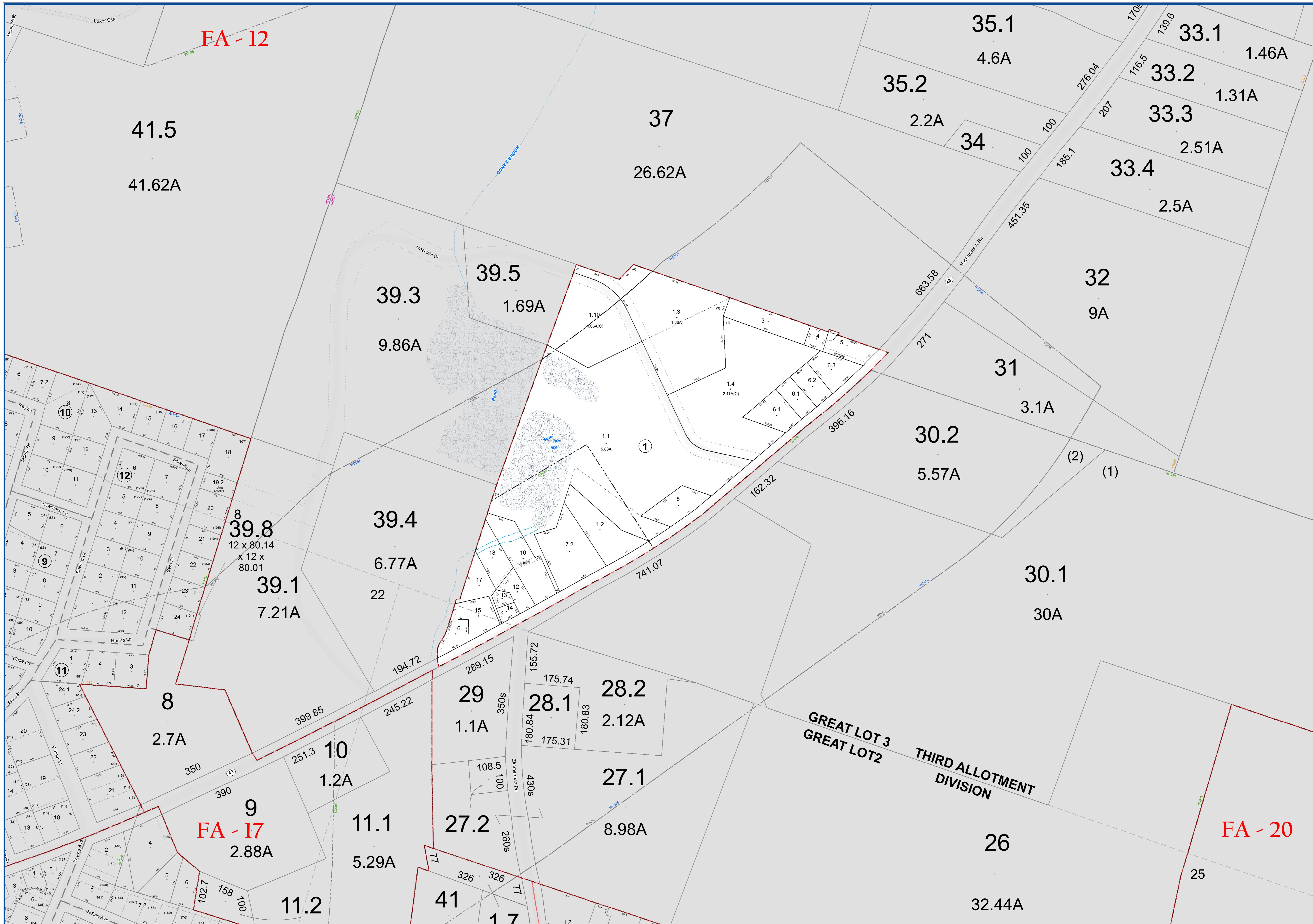
STATE OR COUNTY LINE	TAX MAP BLOCK NO.
CITY/TOWN OR VILLAGE LINE	FLEED PLAN LOT NO.
BLOCK LIMIT	FLEED PLAN BLOCK NO.
SPECIAL DISTRICT LINE	TAX MAP LOT NO.
EASEMENT LINE	AREA (From Deed)
PROPERTY LINE	AREA (Calculated)
FLEED PLAN LOT LINE	DIMENSION (From Deed)
PATENT LINE	DIMENSION (Searched)
MATCH LINE	STREAM

SULLIVAN COUNTY  
TAX MAP DEPARTMENT  
FOR TAX PURPOSES ONLY  
NOT TO BE USED FOR CONVEYANCE  
LEGEND APPLIES ONLY TO THE  
UNSHADED PORTION OF THE MAP  
North American Datum 1983, New York East

Sullivan  
COUNTY CATSKILLS  
Mountains of Opportunity  
Office of Real Property Services  
Sullivan County Government Center  
100 North St, Monticello, NY 12701  
Phone: (845) 897-2221



TAX MAP  
TOWN OF FALLSBURG  
SULLIVAN COUNTY, NEW YORK  
North American datum 1983, State Plane New York East Feet  
Photo No: 9-228-229 Date of Map: 4/2/1973  
Date of Photo: 6/5/1954 Scale: 1" = 40'  
Section No: 12B  
Current to: 10/16/2018



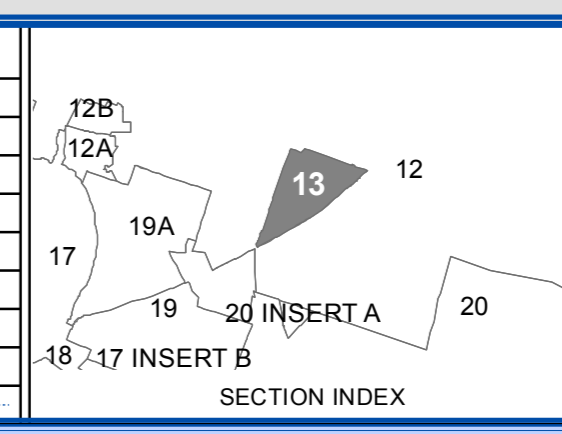
**SULLIVAN COUNTY TAX MAP DEPARTMENT**  
 FOR TAX PURPOSES ONLY  
 NOT TO BE USED FOR CONVEYANCE  
 LEGEND APPLIES ONLY TO THE UNSHADED PORTION OF THE MAP  
 North American Datum 1983, New York East

*Sullivan COUNTY CATSKILLS*  
 Mountains of Opportunity  
 Office of Real Property Services  
 Sullivan County Government Center  
 100 North St., Monticello, NY 12701  
 Phone: (849) 897-2221

DATE	CHANGES	DATE	CHANGES
12/12/2017	Combed 13-17.3, 9 into 1.1		
10/14/2009	Split 13-1.3 into 1.3 & 1.10		
5/7/2009	Converted into GIS format		
8/2/2002			
1/1/2000			

TYPE	SYMBOL	NAME	ARLM NO.
WATER	WD	FALLSBURG CONSOLIDATED WD	WD058
SEWER	SD	FALLSBURG CONSOLIDATED SD	SD098
PUBLIC PARKING	PD	LOCH SHELDRAKE	PD001
FIRE	FD	LOCH SHELDRAKE	FD032
LIGHT	LT	LOCH SHELDRAKE	LT022
SCHOOL	SCH	FALLSBURG	482801
GARBAGE	GB	FALLSBURG	GB015

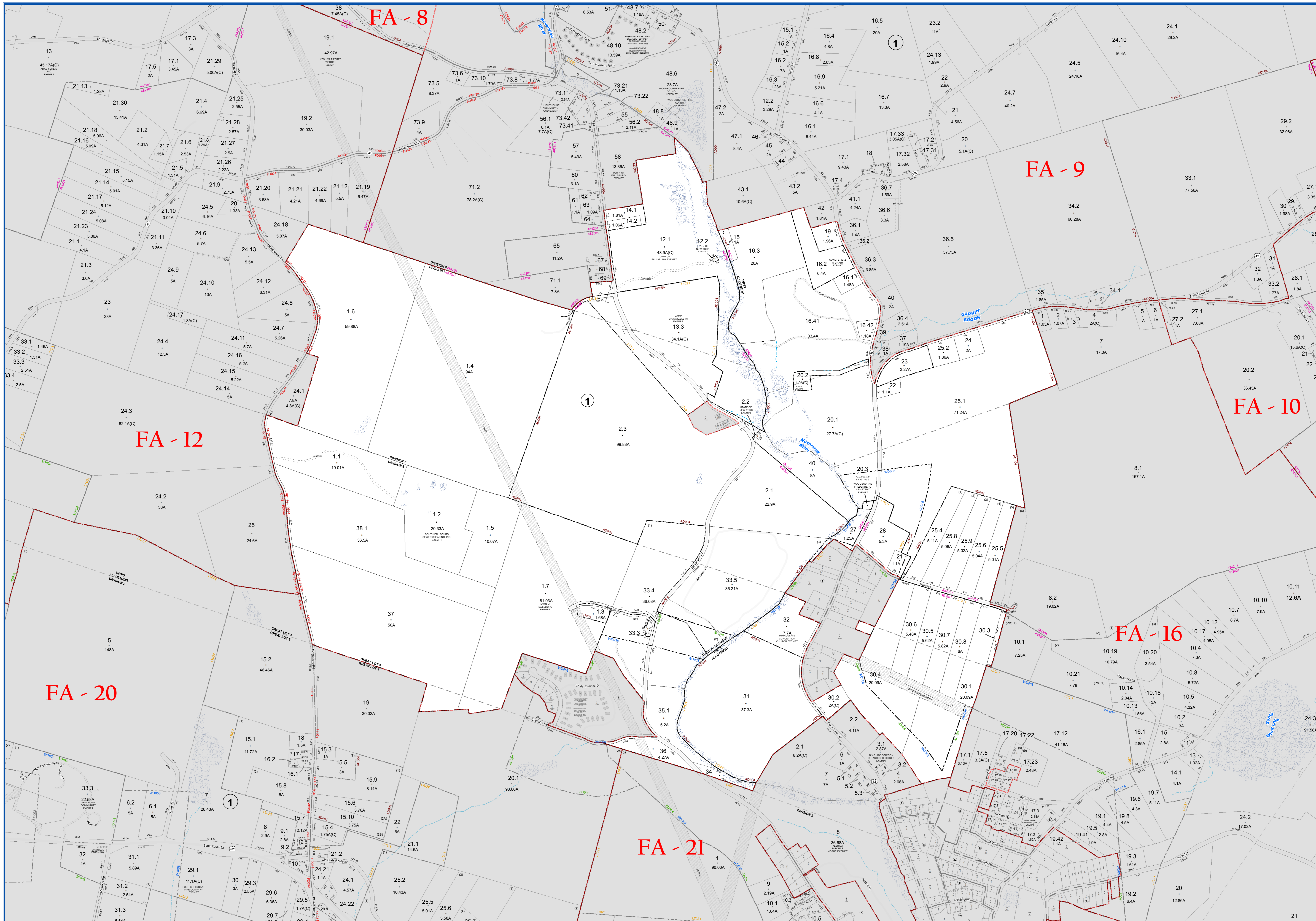
STATE OR COUNTY LINE	TAX MAP BLOCK NO.
CITY/TOWN OR VILLAGE LINE	FILED PLAN LOT NO.
BLOCK LIMIT	FILED PLAN BLOCK NO.
SPECIAL DISTRICT LINE	TAX MAP LOT NO.
EASEMENT LINE	AREA (From Deed)
PROPERTY LINE	AREA (Calculated)
FILED PLAN LOT LINE	DIMENSION (From Deed)
PATENT LINE	DIMENSION (Scribed)
MATCH LINE	STREAM



**TOWN OF FALLSBURG**  
 SULLIVAN COUNTY, NEW YORK  
 North American datum 1983, State Plane New York East Feet

Photo No: 8244245 Date of Map: 9/25/1997  
 Date of Photo: 6/5/1994 Scale: 1" = 100'  
 Section No: 13

Current to: 10/16/2018



**SULLIVAN COUNTY TAX MAP DEPARTMENT**  
 FOR TAX PURPOSES ONLY  
 NOT TO BE USED FOR CONVEYANCE

**LEGEND APPLIES ONLY TO THE UNSHADED PORTION OF THE MAP**

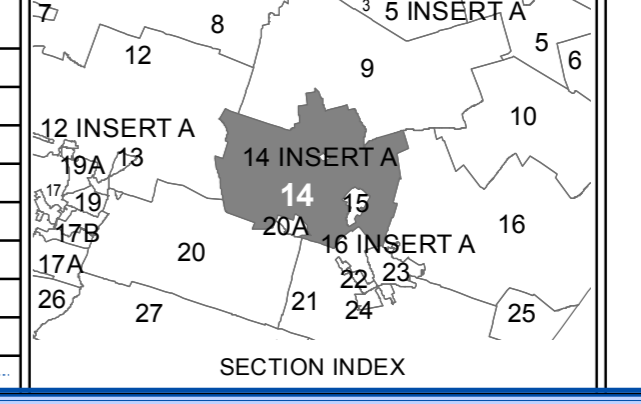
North American Datum 1983, New York East

Owned & Maintained by  
**Office of Real Property Services**  
 Sullivan County Government Center  
 100 North St., Monticello, NY 12701  
 Phone: (849) 897-2221

REVISION TABLE			
DATE	CHANGES	DATE	CHANGES
6/18/2015	Combed 14-1-25.7 into 16-1-8		
10/18/2015	Combed 22-1-2.3 into 14-1-30.2		
11/16/2011	Combed 14-1-33.1 into 33-5		
5/7/2008	Converted into GIS format		
3/19/2003			

SPECIAL DISTRICTS			
TYPE	SYMBOL	NAME	ARLIM NO.
WATER	WD	FALLSBURG CONSOLIDATED WD	WD058
SCHOOL	SCH	TRAVALEY	48261
SCHOOL	SCH	FALLSBURG	48261
LIGHT	LT	WOODBURNE	LD121
FIRE	FD	WOODBURNE	FD031
FIRE	FD	LOCH SHELDRAKE	FD032
AGRICULTURAL	AD	AG. DIST. #4	AD004
SEWER	SD	FALLSBURG CONSOLIDATION SD	SD098

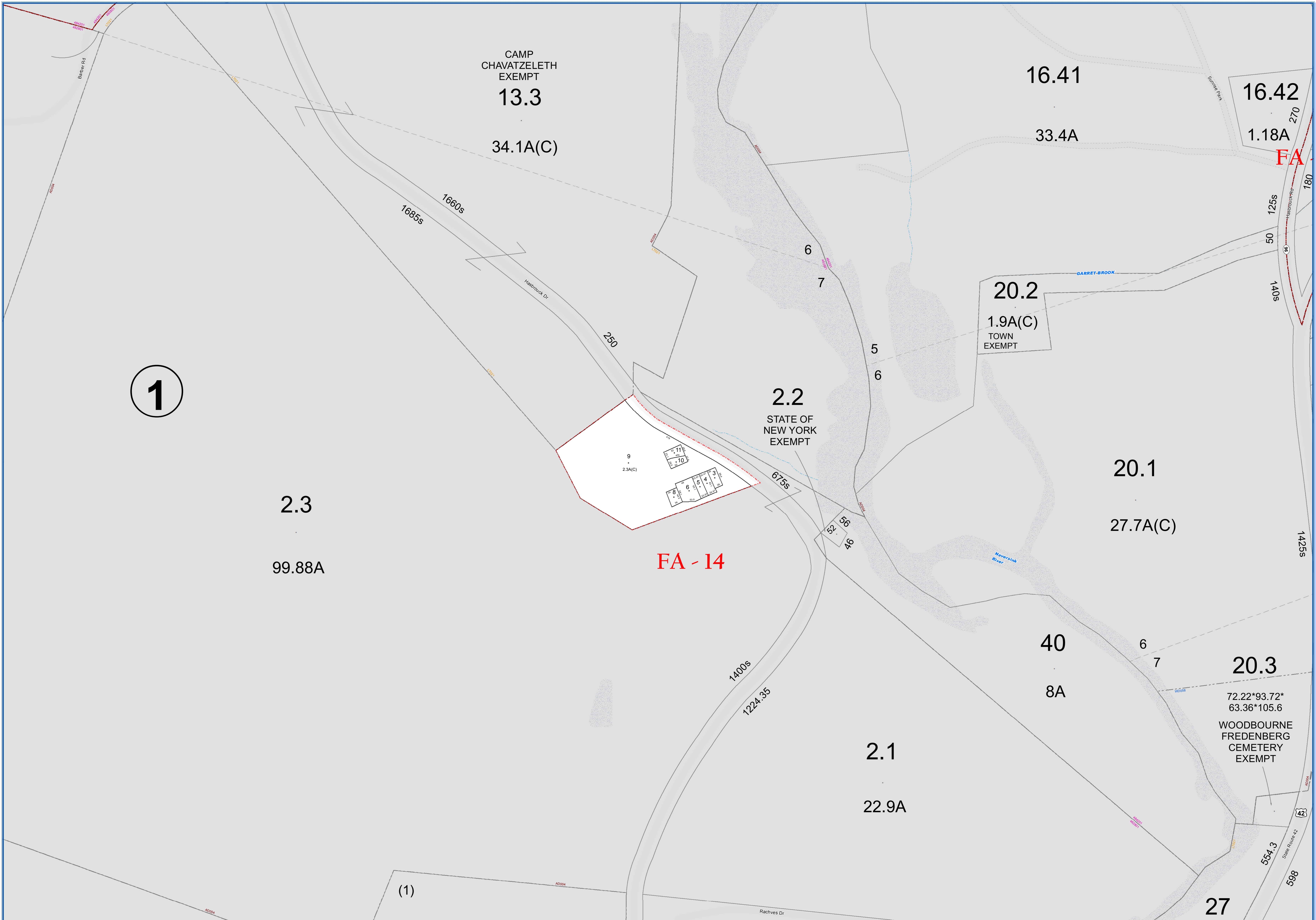
LEGEND	
STATE OR COUNTY LINE	TAX MAP BLOCK NO.
CITY/TOWN OR VILLAGE LINE	FILED PLAN LOT NO.
SUBDIVISION	FILED PLAN BLOCK NO.
SPECIAL DISTRICT LINE	TAX MAP LOT NO.
EASEMENT LINE	AREA (SALABLE)
PROPERTY LINE	AREA (NON-SALABLE)
FILED PLAN LOT LINE	DIMENSION (From Deed)
PATENT LINE	DIMENSION (Searched)
MATCHLINE	STREAM



**TOWN OF FALLSBURG**  
 SULLIVAN COUNTY, NEW YORK  
 North American datum 1983, State Plane New York East Feet

Photo No: 9-229-230-231 Date of Map: 3/20/1987  
 Date of Photo: 6/5/1984 Scale: 1" = 400'  
 Section No: 14

TAX MAP  
 Current to: 10/16/2018



1

FA - 14

FA

72.22\*93.72\*  
63.36\*105.6

WOODBOURNE  
FREDENBERG  
CEMETERY  
EXEMPT

**SULLIVAN COUNTY TAX MAP DEPARTMENT**  
FOR TAX PURPOSES ONLY  
NOT TO BE USED FOR CONVEYANCE  
LEGEND APPLIES ONLY TO THE UNSHADED PORTION OF THE MAP  
North American Datum 1983, New York East

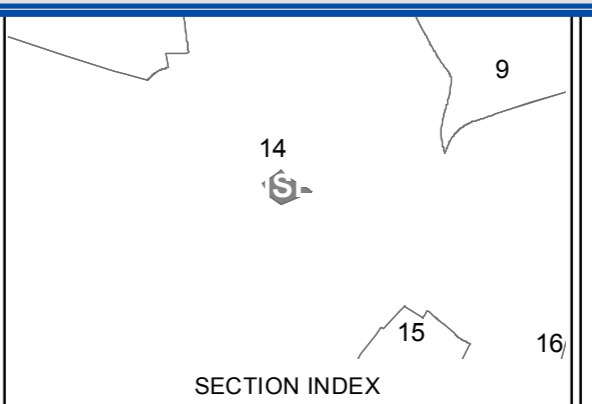


Owned & Maintained by:  
**Office of Real Property Services**  
Sullivan County Government Center  
100 North St. Monticello, NY 12701  
Phone: (845) 897-2221

REVISION TABLE			
DATE	CHANGES	DATE	CHANGES
5/7/2009	Converted into GIS format		

SPECIAL DISTRICTS			
TYPE	SYMBOL	NAME	ARLM NO.
SCHOOL	SCH	FALLSBURG	462801
FIRE	FD	WOODBOURNE	FD001
GARBAGE	GB	FALLSBURG	GB015
AGRICULTURAL	AD	AG. DIST. #4	AD004

LEGEND	
STATE OR COUNTY LINE	TAX MAP BLOCK NO. (4)
CITY/TOWN OR VILLAGE LINE	FILED PLAN LOT NO. (1)
BLOCK LIMIT	FILED PLAN BLOCK NO. (2)
SPECIAL DISTRICT LINE	TAX MAP LOT NO. (3)
EASEMENT LINE	AREA (From Deed) 13.6A
PROPERTY LINE	AREA (CALCULATED) 14.2A(C)
FILED PLAN LOT LINE	DIMENSION (From Deed) 2.6
PATENT LINE	DIMENSION (Scribed) 079
MATCH LINE	STREAM

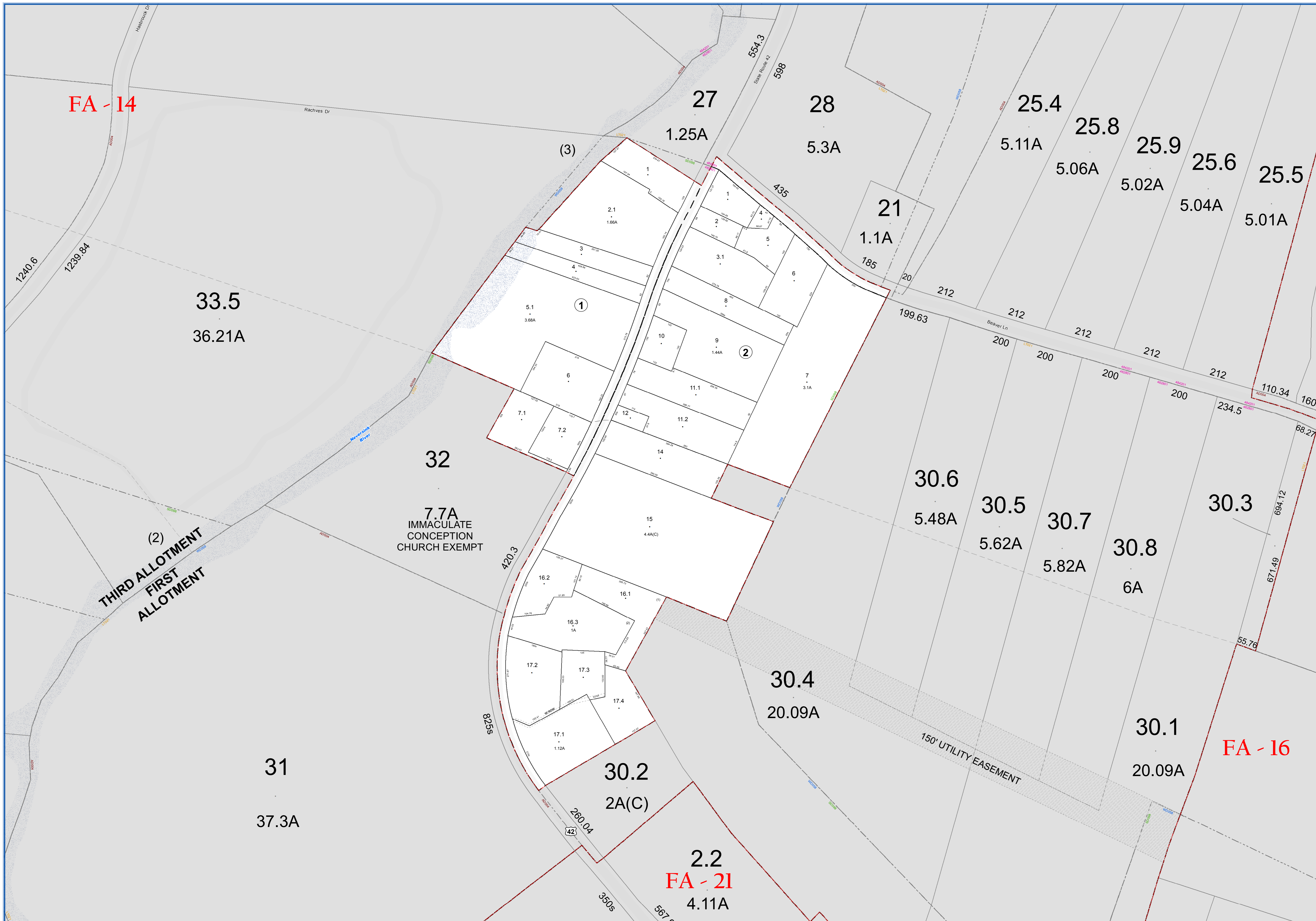


TAX MAP  
**TOWN OF FALLSBURG**  
SULLIVAN COUNTY, NEW YORK  
North American datum 1983, State Plane New York East Feet

Photo No: 9-229-230-231 Date of Map: 3/20/1967  
Date of Photo: 6/5/1964 Scale: 1" = 100'  
Section No: 14 INSERT A

Current to: 10/16/2018





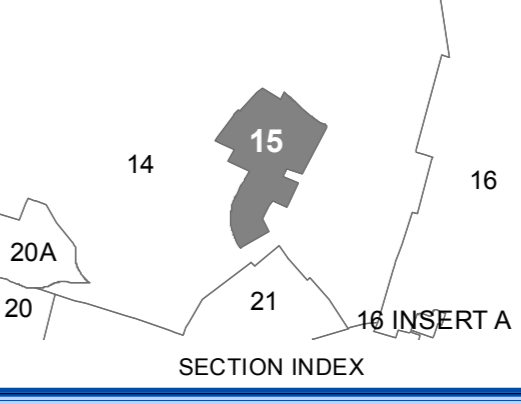
**SULLIVAN COUNTY TAX MAP DEPARTMENT**  
 FOR TAX PURPOSES ONLY  
 NOT TO BE USED FOR CONVEYANCE  
 LEGEND APPLIES ONLY TO THE UNSHADED PORTION OF THE MAP  
 North American Datum 1983, New York East



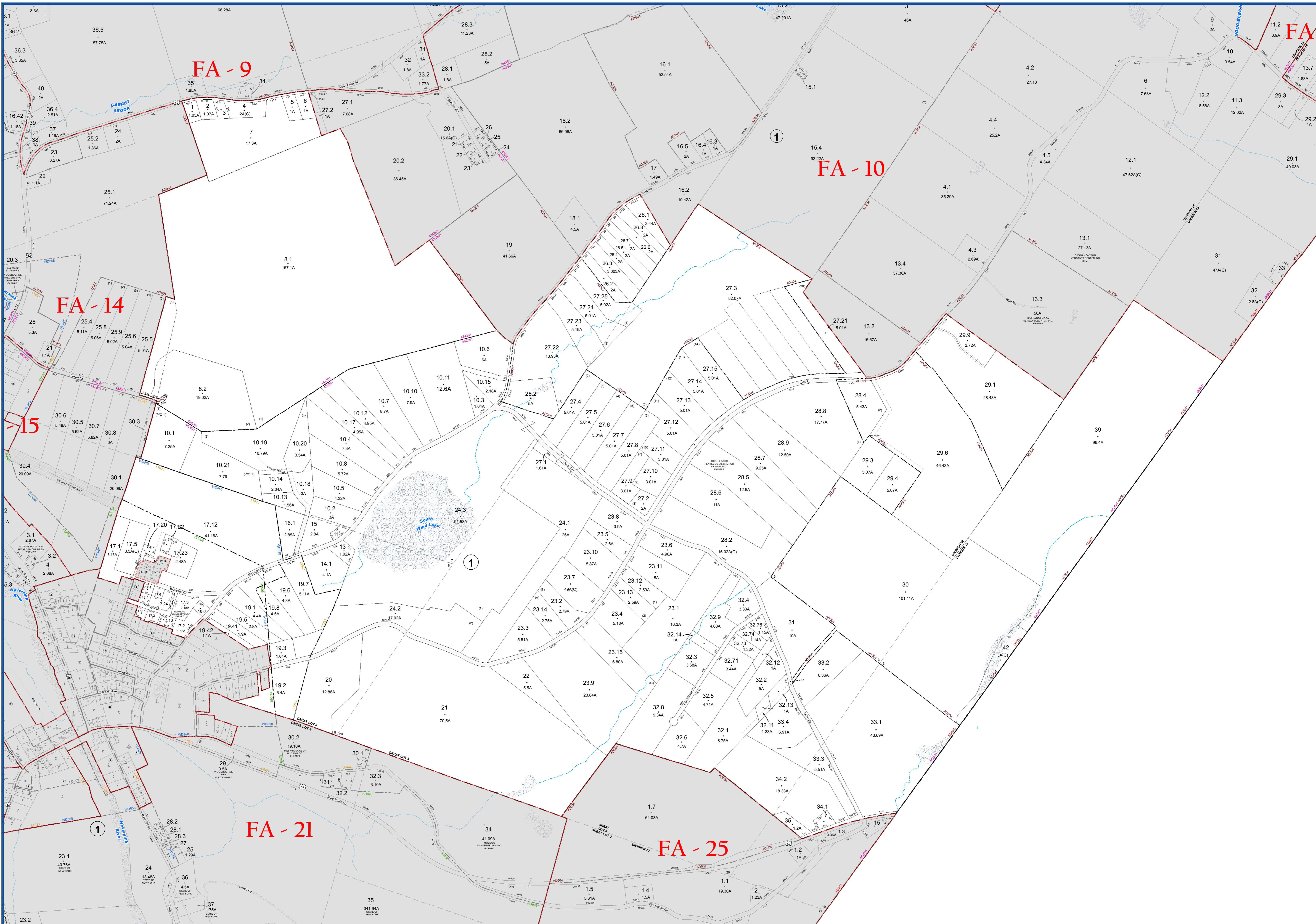
REVISION TABLE			
DATE	CHANGES	DATE	CHANGES
5/7/2009	Converted into GIS format	10/30/1987	
5/11/2009		3/3/1987	
2/1/1999			
5/12/1998			
11/2/1995			
3/4/1993			
4/6/1992			
11/21/1988			

SPECIAL DISTRICTS			
TYPE	SYMBOL	NAME	ARLM NO.
WATER	WD	FALLSBURG CONSOLIDATED WD	WD058
SCHOOL	SCH	FALLSBURG	482681
SCHOOL	SCH	TRI-WALLEY	484201
FIRE	FD	WOODBOURNE	FD031
LIGHT	LT	WOODBOURNE	LT021
SEWER	SD	FALLSBURG CONSOLIDATION SD	SD098
GARBAGE	GB	FALLSBURG	GB015
AGRICULTURAL	AD	AG. DIST. #4	AD004

LEGEND	
STATE OR COUNTY LINE	TAX MAP BLOCK NO.
CITY/TOWN OR VILLAGE LINE	FILED PLAN LOT NO.
BLOCK LIMIT	FILED PLAN BLOCK NO.
SPECIAL DISTRICT LINE	TAX MAP LOT NO.
EASEMENT LINE	AREA (From Deed)
PROPERTY LINE	AREA (Calculated)
FILED PLAN LOT LINE	DIMENSION (From Deed)
PATENT LINE	DIMENSION (Searched)
MATCHLINE	STREAM



TAX MAP  
**TOWN OF FALLSBURG**  
 SULLIVAN COUNTY, NEW YORK  
 North American datum 1983, State Plane New York East Feet  
 Photo No: 9-229-230 Date of Map: 3/2/1987  
 Date of Photo: 6/5/1984 Scale: 1" = 100'  
 Section No: 15  
 Current to: 10/16/2018



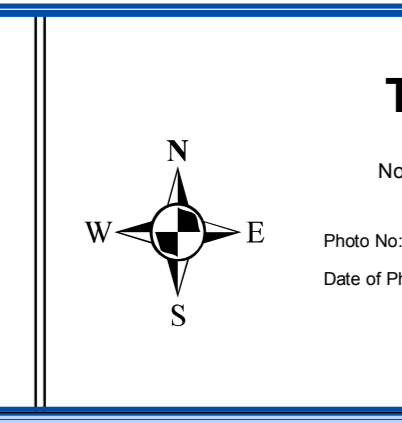
**SULLIVAN COUNTY  
TAX MAP DEPARTMENT**  
FOR TAX PURPOSES ONLY  
NOT TO BE USED FOR CONVEYANCE  
LEGEND APPLIES ONLY TO THE  
UNSHADED PORTION OF THE MAP  
North American Datum 1983, New York East

*Sullivan*  
**COUNTY CATSKILLS**  
Municipality of Opportunity  
Office of Real Property Services  
Sullivan County Government Center  
100 North St, Monticello, NY 12701  
Phone: (849) 897-2221

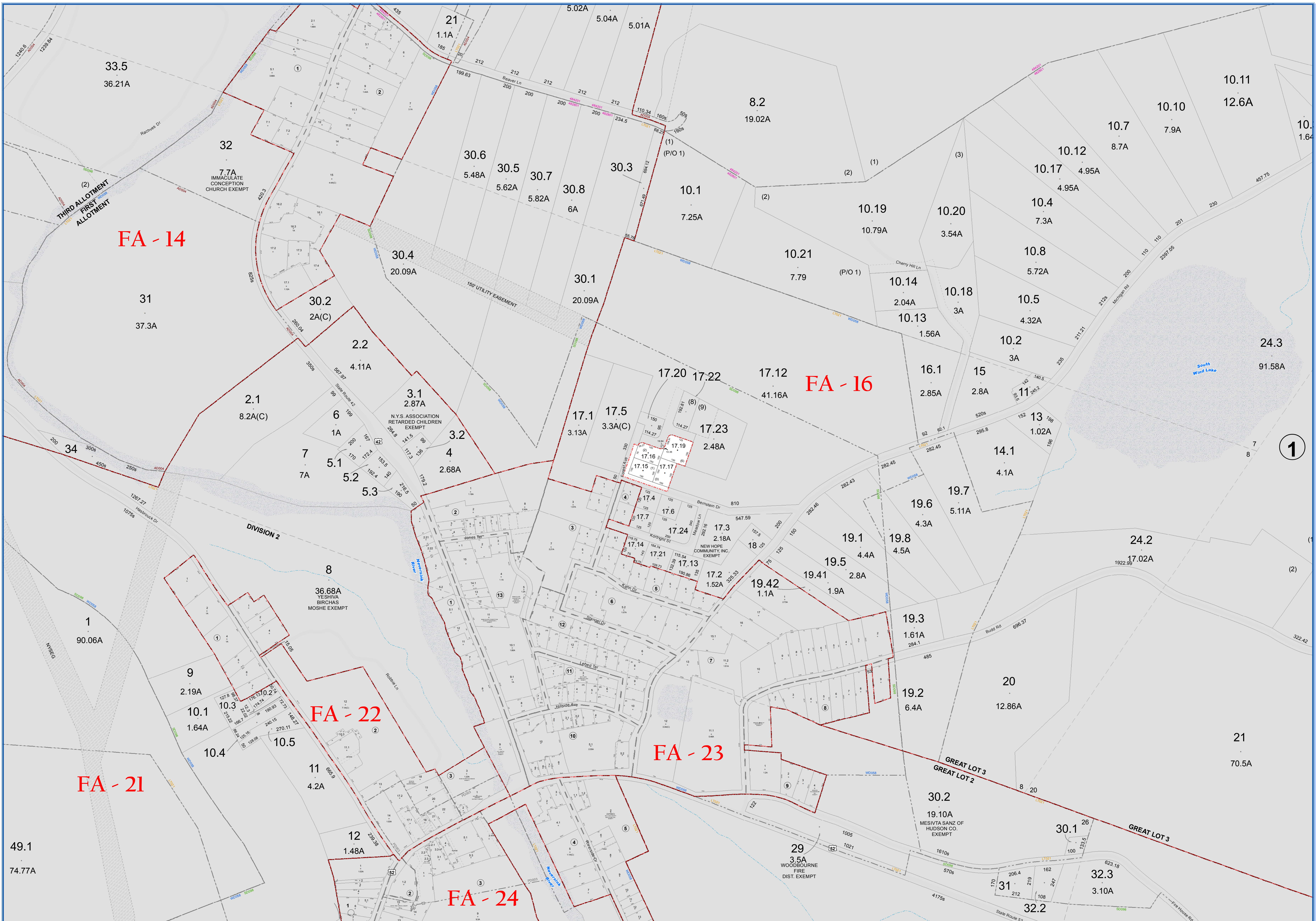
REVISION TABLE			
DATE	CHANGES	DATE	CHANGES
9/8/2018	Combo: 16-1-19.9 void row p16-1-24.2	3/20/2009	Combo'd 16-1-25.1 into 16-1-27.3
5/22/2018	Subdiv. 16-1-18 into 16-1-27.2	3/11/2009	Split 16-1-25 into 16-1-25.1 & 25.2
3/1/2016	Combo'd 16-1-12 into 11	3/11/2009	Combo'd 16-1-17.11 into 17.5
8/18/2015	Combo'd 14-1-25.7 into 16-1-9	5/22/2008	16-1-27.3, 27.16 - 20 abnd; n16-1-27.3
4/29/2015	Split 16-1-24.3 into 24.3, 24.4	4/8/2003	
4/29/2015	Combo'd 16-1-24.4 into 24.2		
8/20/2012	Subdiv. 16-1-27.3 into 27.3, 27.22-25		
5/7/2009	Converted into GIS format		

SPECIAL DISTRICTS							
TYPE	SYMBOL	NAME	ARLM NO.	TYPE	SYMBOL	NAME	ARLM NO.
WATER	WD	FALLSBURG CONSOLIDATED	WD0058				
FIRE	FD	WOODBOURNE	F1001				
LIGHT	LT	WOODBOURNE	L7001				
SCHOOL	SCH	FALLSBURG	482801				
SCHOOL	SCH	TRI-VALLEY	484201				
SEWER	SD	FALLSBURG CONSOLIDATION	SD008				
GARBAGE	GB	FALLSBURG	GB015				
AGRICULTURAL	AD	AG. DIST. #4	AD004				

LEGEND	
STATE OR COUNTY LINE	TAX MAP BLOCK NO.
CITY/TOWN OR VILLAGE LINE	FEE/PLAN LOT NO.
BLOCK/LINE	FEE/PLAN BLOCK NO.
SPECIAL DISTRICT LINE	TAX MAP LOT NO.
EASEMENT LINE	AREA (Salable)
PROPERTY LINE	AREA (Saleable)
FILED PLAN LOT LINE	DIMENSION (from Deed)
PATENT LINE	DIMENSION (Square)
MATCH LINE	STREAM



TAX MAP  
**TOWN OF FALLSBURG**  
SULLIVAN COUNTY, NEW YORK  
North American datum 1983, State Plane New York East Feet  
Photo No: 9-229-230-231 Date of Map: 3/20/1987  
Date of Photo: 6/5/1984 Scale: 1" = 400'  
Section No: 16  
Current to: 10/16/2018



**SULLIVAN COUNTY TAX MAP DEPARTMENT**  
 FOR TAX PURPOSES ONLY  
 NOT TO BE USED FOR CONVEYANCE

**Sullivan County Catskills**  
 Office of Real Property Services  
 Sullivan County Government Center  
 100 North St., Monticello, NY 12701  
 Phone: (849) 897-2221

REVISION TABLE	
DATE	CHANGES
5/7/2009	Converted into GIS format

SPECIAL DISTRICTS			
TYPE	SYMBOL	NAME	ARL/M NO.
SCHOOL	SCH	FALLSBURG	462801
FIRE	FD	WOODBOURNE	F0051
LIGHT	LT	WOODBOURNE	L7021
WATER	WD	FALLSBURG CONSOLIDATED WD	WD058
GARBAGE	GB	FALLSBURG	GB015
SEWER	SD	FALLSBURG CONSOLIDATION SD	SD098

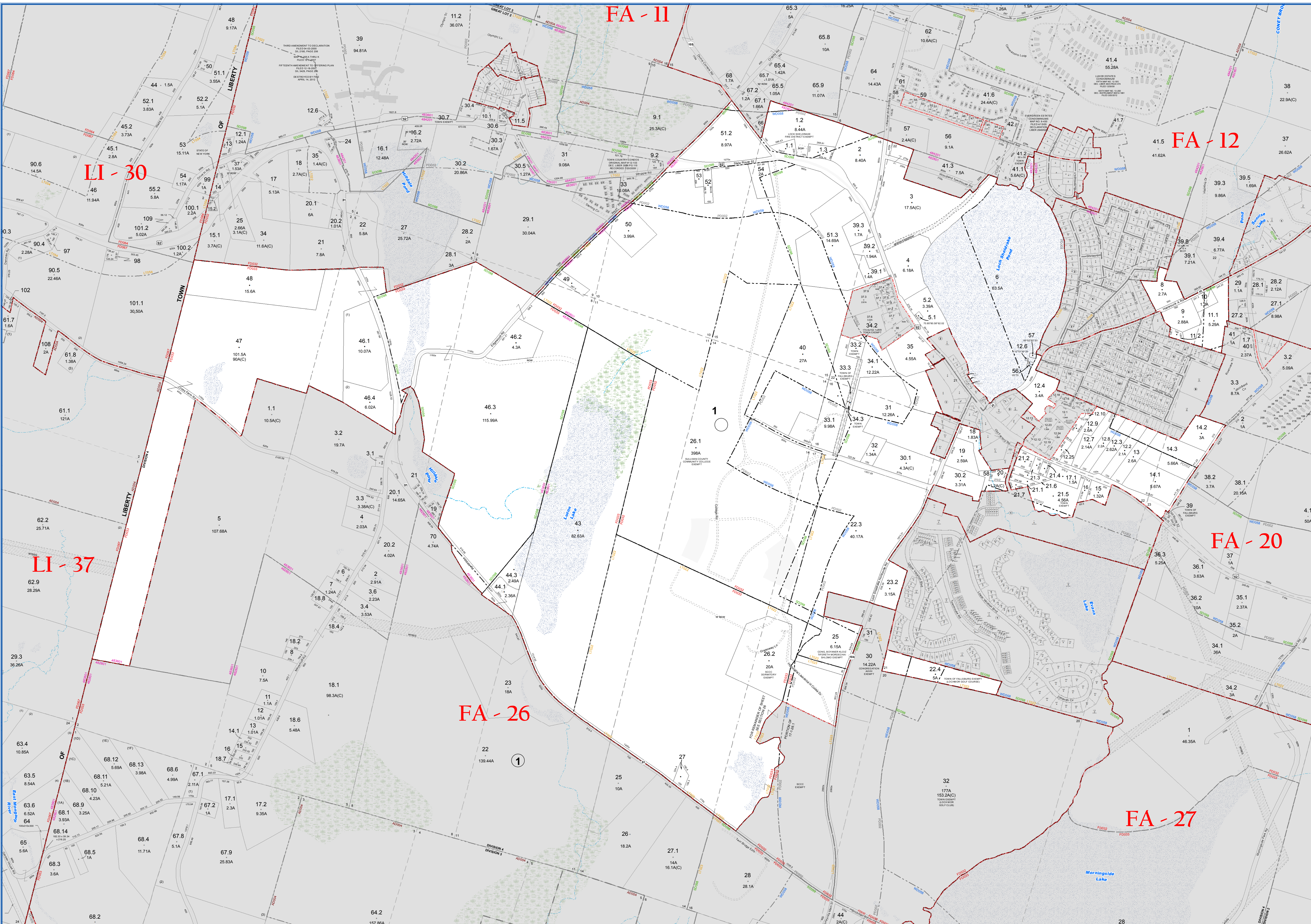
LEGEND	
STATE OR COUNTY LINE	TAX MAP BLOCK NO.
CITY/TOWN OR VILLAGE LINE	FILED PLAN LOT NO.
BLOCK/LINE	FILED PLAN BLOCK NO.
SPECIAL DISTRICT LINE	TAX MAP LOT NO.
EASEMENT LINE	AREA (SAL/AM)
PROPERTY LINE	AREA (SAL/AM)
FILED PLAN LOT LINE	DIMENSION (From Deed)
PATENT LINE	DIMENSION (S/arc)
MATCH LINE	STREAM

**TOWN OF FALLSBURG**  
 SULLIVAN COUNTY, NEW YORK  
 North American datum 1983, State Plane New York East Feet

Photo No: 9-229-230-231 Date of Map: 3/20/1967  
 Date of Photo: 6/5/1964 Scale: 1" = 200'  
 Section No: 16-INSERT A

SECTION INDEX

Current to: 10/16/2018



**SULLIVAN COUNTY**  
**TAX MAP DEPARTMENT**

FOR TAX PURPOSES ONLY  
NOT TO BE USED FOR CONVEYANCE

LEGEND APPLIES ONLY TO THE  
UNSHADED PORTION OF THE MAP

North American Datum 1983, New York East

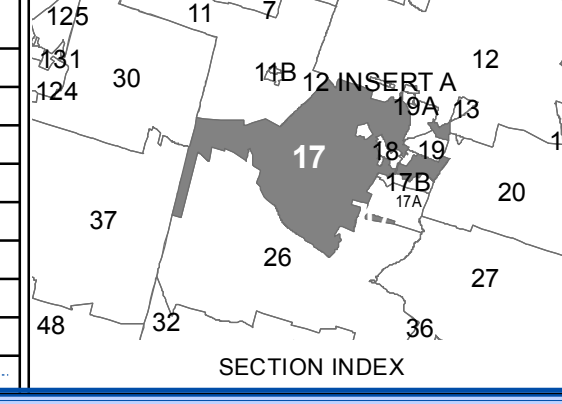


**Office of Real Property Services**  
Sullivan County Government Center  
100 North St, Monticello, NY 12701  
Phone: (849) 897-2221

REVISION TABLE			
DATE	CHANGES	DATE	CHANGES
12/20/2016	Combined 17-141 into 26-1-30	9/18/1997	
3/16/2019	Converted into GIS format		
4/10/2020	Subdivided 17-146.1 into 46.1 & 46.4		
3/27/2023			
1/14/2020			
2/11/1999			
5/14/1998			

SPECIAL DISTRICTS							
TYPE	SYMBOL	NAME	ARL.M. NO.	TYPE	SYMBOL	NAME	ARL.M. NO.
SCHOOL	SCH	LIBERTY	48301	SCHOOL	SCH	LIBERTY	48301
SEWER	SD	FALLSBURG CONSOLIDATION SD	80098	LIGHT	LT	SHELDRAKE SHORES	LT029
WATER	WD	FALLSBURG CONSOLIDATED WD	W0058	LIGHT	LT	HURLEYVILLE	LT023
PUBLIC PARKING	PD	LOCH SHELDRAKE	PD002	LIGHT	LT	LOCH SHELDRAKE	LT022
FIRE	FD	LOCH SHELDRAKE	FD032	FIRE	FD	LIBERTY JOINT.FD	FD001
FIRE	FD	HURLEYVILLE	FD033	GARBAGE	GB	FALLSBURG	GB015
SCHOOL	SCH	FALLSBURG	48281				
SCHOOL	SCH	TRI-VALLEY	484201				

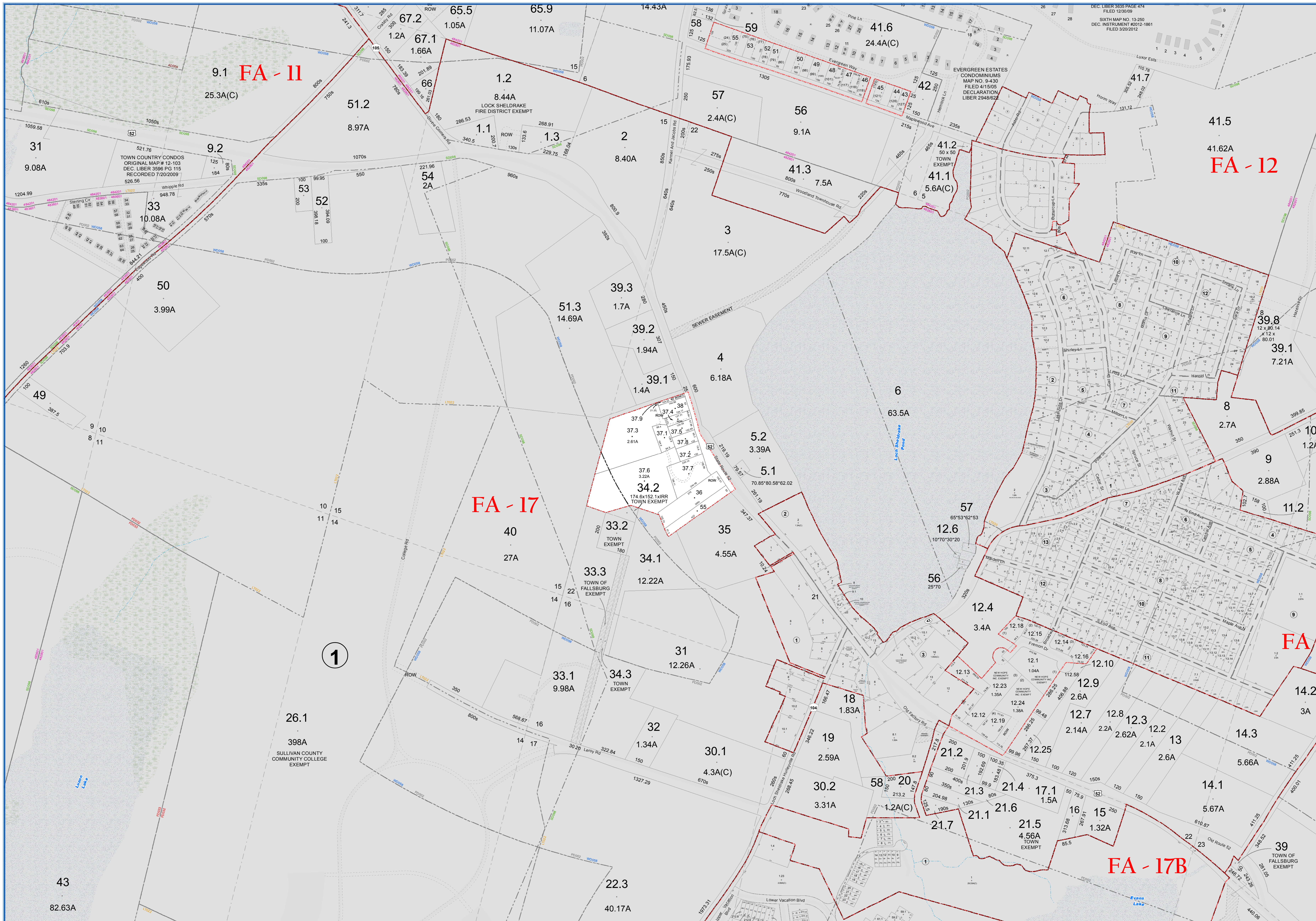
LEGEND	
STATE OR COUNTY LINE	TAX MAP BLOCK NO.
CITY/TOWN OR VILLAGE LINE	FILED PLAN LOT NO.
BLOCK LIMIT	FILED PLAN BLOCK NO.
SPECIAL DISTRICT LINE	TAX MAP LOT NO.
EASEMENT LINE	AREA (Salaham)
PROPERTY LINE	AREA (From Deed)
FILED PLAN LOT LINE	DIMENSION (From Deed)
PATENT LINE	DIMENSION (Scribed)
MATCHLINE	STREAM



**TOWN OF FALLSBURG**  
SULLIVAN COUNTY, NEW YORK  
North American datum 1983, State Plane New York East Feet

Photo No: 8245246 Date of Map: 05/1998  
Date of Photo: 05/1984 Scale: 1" = 400'  
Section No: 17

Current to: 10/16/2018



**SULLIVAN COUNTY TAX MAP DEPARTMENT**  
 FOR TAX PURPOSES ONLY  
 NOT TO BE USED FOR CONVEYANCE

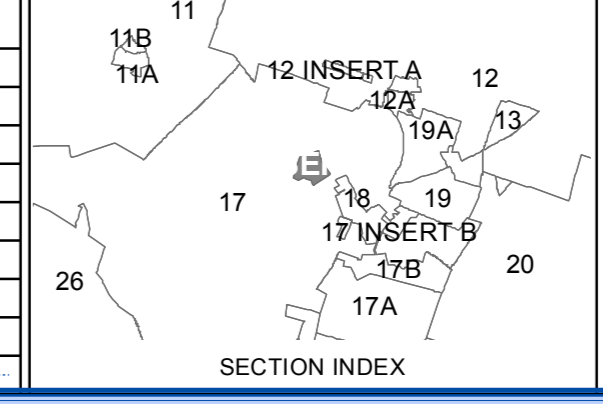
**LEGEND APPLIES ONLY TO THE UNSHADED PORTION OF THE MAP**

Office of Real Property Services  
 Sullivan County Government Center  
 100 North St. Monticello, NY 12701  
 Phone: (849) 897-2221

REVISION TABLE	
DATE	CHANGES
5/7/2009	Converted into GIS format

SPECIAL DISTRICTS			
TYPE	SYMBOL	NAME	ARLM NO.
SCHOOL	SGH	FALLSBURG	482801
FIRE	FD	LOCH SHELDRAKE	FD002
LIGHT	LT	LOCH SHELDRAKE	L7022
WATER	WD	FALLSBURG CONSOLIDATED WD	WD058
GARBAGE	GB	FALLSBURG	GB015
PUBLIC PARKING	PD	LOCH SHELDRAKE	PD002
SEWER	SD	FALLSBURG CONSOLIDATION SD	SD098

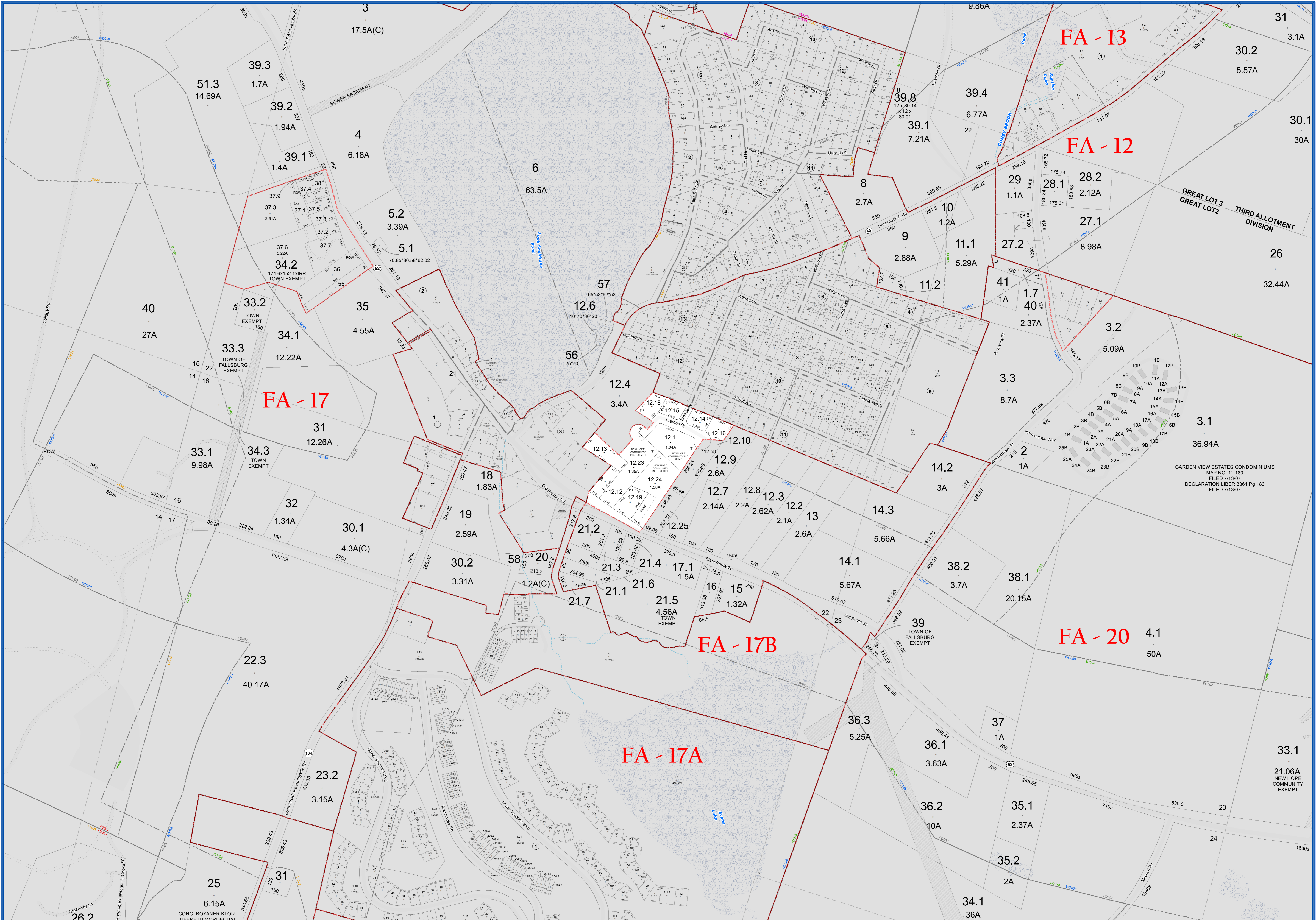
LEGEND	
STATE OR COUNTY LINE	TAX MAP BLOCK NO.
CITY TOWN OR VILLAGE LINE	FILED PLAN LOT NO.
BLOCK LIMIT	FILED PLAN BLOCK NO.
SPECIAL DISTRICT LINE	TAX MAP LOT NO.
EASEMENT LINE	AREA (From Deed)
PROPERTY LINE	AREA (Salvaged)
FILED PLAN LOT LINE	DIMENSION (From Deed)
PATENT LINE	DIMENSION (Searched)
MATCHLINE	STREAM



**TOWN OF FALLSBURG**  
 SULLIVAN COUNTY, NEW YORK  
 North American datum 1983, State Plane New York East Feet

Photo No: 8245246 Date of Map: 05/1996  
 Date of Photo: 6/5/1994 Scale: 1" = 200'  
 Section No: 17 INSERT A

Current to: 10/16/2018



GREAT LOT 3  
GREAT LOT 2  
THIRD ALLOTMENT  
DIVISION

GARDEN VIEW ESTATES CONDOMINIUMS  
MAP NO. 11-180  
FILED 7/13/07  
DECLARATION LIBER 3361 Pg 183  
FILED 7/13/07

**SULLIVAN COUNTY  
TAX MAP DEPARTMENT**

FOR TAX PURPOSES ONLY  
NOT TO BE USED FOR CONVEYANCE

LEGEND APPLIES ONLY TO THE  
UNSHADED PORTION OF THE MAP

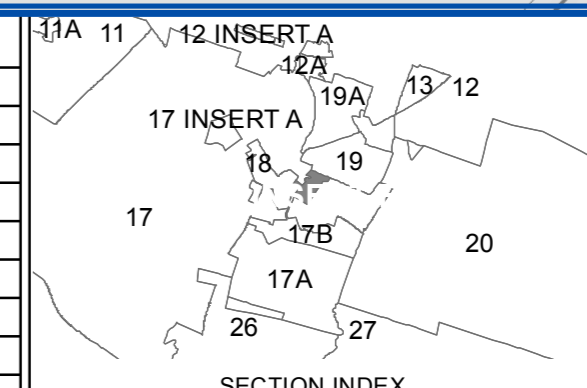
North American Datum 1983, New York East

**Sullivan  
COUNTY CATSKILLS**  
Municipality of Opportunity  
Office of Real Property Services  
Sullivan County Government Center  
100 North St., Monticello, NY 12701  
Phone: (845) 897-2221

REVISION TABLE			
DATE	CHANGES	DATE	CHANGES
5/7/2009	Converted into GIS format		

SPECIAL DISTRICTS			
TYPE	SYMBOL	NAME	ARL/M NO.
SEWER	SD	FALLSBURG CONSOLIDATION SD	SD098
PUBLIC PARKING	PD	LOCH SHELDRAKE	PD002
LIGHT	LT	LOCH SHELDRAKE	LT023
SCHOOL	SCH	FALLSBURG	48281
WATER	WD	FALLSBURG CONSOLIDATED WD	WD058
FIRE	FD	LOCH SHELDRAKE	FD032

LEGEND			
STATE OR COUNTY LINE	TAX MAP BLOCK NO.	(1)	
CITY/TOWN OR VILLAGE LINE	FILED PLAN LOT NO.	(2)	
BLOCK/LINE	FILED PLAN BLOCK NO.	(3)	
SPECIAL DISTRICT LINE	TAX MAP LOT NO.	(4)	
EASEMENT LINE	AREA (GAIN/LOSS)	(5)	
PROPERTY LINE	AREA (GAIN/LOSS)	(6)	
FILED PLAN LOT LINE	DIMENSION (From Deed)	(7)	
PATENT LINE	DIMENSION (Search)	(8)	
MATCH LINE	STREAM	(9)	

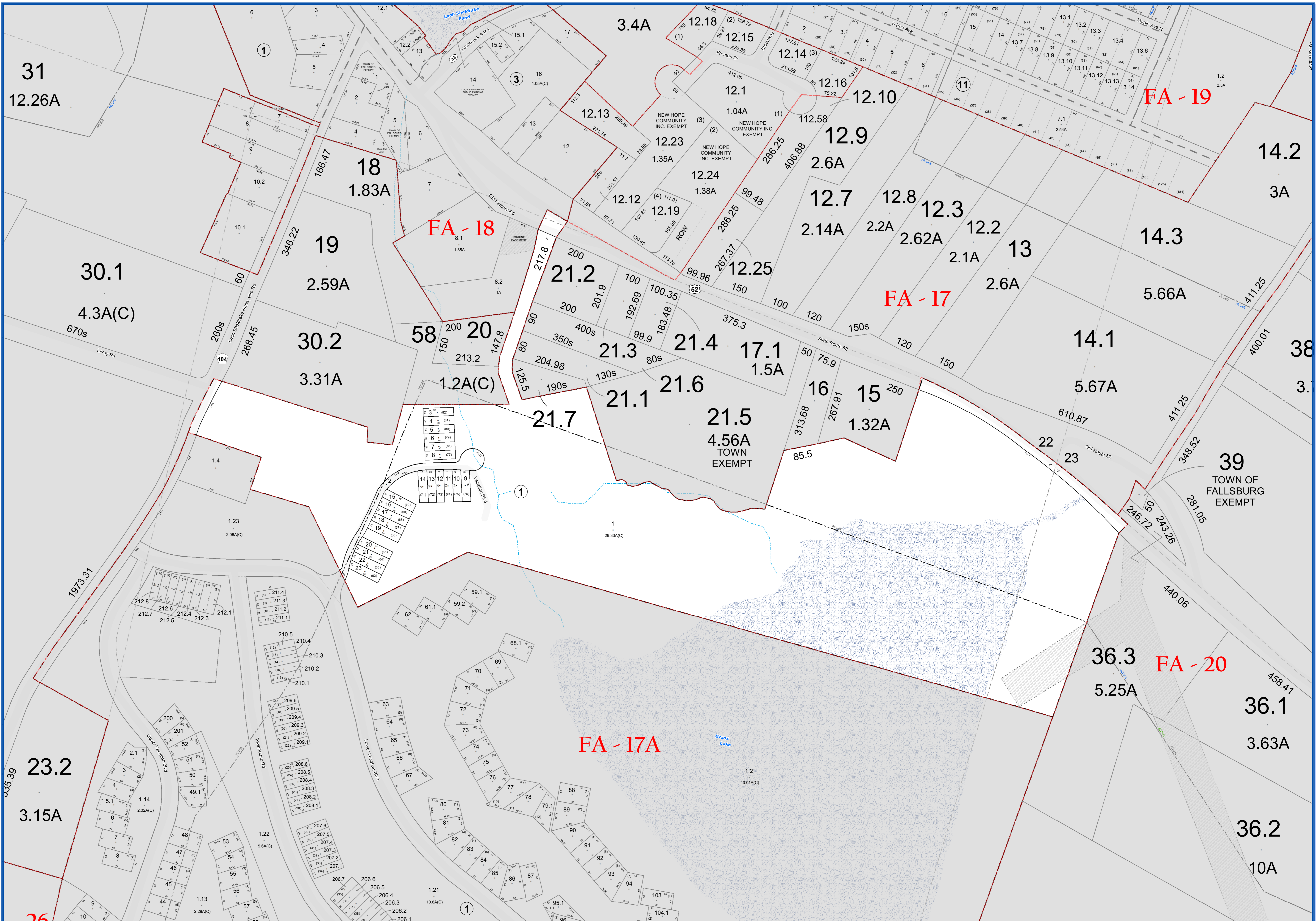


**TOWN OF FALLSBURG**  
SULLIVAN COUNTY, NEW YORK  
North American datum 1983, State Plane New York East Feet

Photo No: 8245246 Date of Map: 9/5/1996  
Date of Photo: 6/5/1994 Scale: 1" = 200'  
Section No: 17 INSERT B

TAX MAP  
Current to: 10/16/2018





**SULLIVAN COUNTY TAX MAP DEPARTMENT**  
 FOR TAX PURPOSES ONLY  
 NOT TO BE USED FOR CONVEYANCE

LEGEND APPLIES ONLY TO THE UNSHADED PORTION OF THE MAP

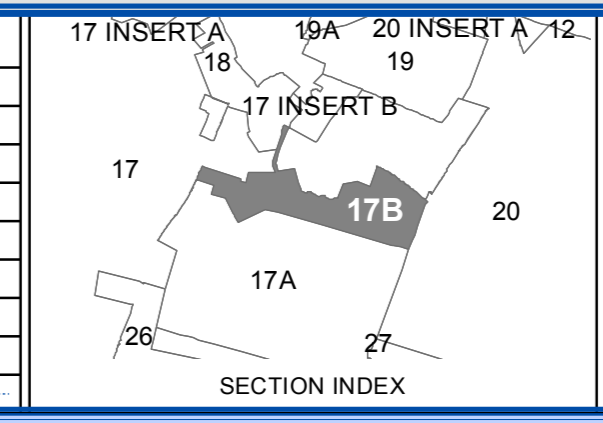
North American Datum 1983, New York East

**Sullivan County Catskills**  
 Mountains of Opportunity  
 Office of Real Property Services  
 Sullivan County Government Center  
 100 North St. Monticello, NY 12701  
 Phone: (845) 897-2221

REVISION TABLE	
DATE	CHANGES
5/7/2009	Converted into GIS format
6/27/2009	
3/1/1993	
3/1/1993	
11/28/1988	
7/26/1988	
5/24/1988	

SPECIAL DISTRICTS			
TYPE	SYMBOL	NAME	ARLM NO.
WATER	WD	FALLSBURG CONSOLIDATED WD	WD058
PUBLIC PARKING	PD	LOCK SHELDRAKE	PD002
LIGHT	LT	LOCK SHELDRAKE	LT023
SCHOOL	SCH	FALLSBURG	SCH01
FIRE	FD	LOCK SHELDRAKE	FD032
GARBAGE	GB	FALLSBURG	GB015
SEWER	SD	FALLSBURG CONSOLIDATION SD	SD098

LEGEND	
SYMBOL	DESCRIPTION
---	TAX MAP BLOCK NO.
---	FLEED PLAN LOT NO.
---	FLEED PLAN BLOCK NO.
---	TAX MAP LOT NO.
---	AREA (From Deed)
---	AREA (Callaway)
---	FILED PLAN LOT LINE
---	DIMENSION (From Deed)
---	DIMENSION (Search)
---	STREAM

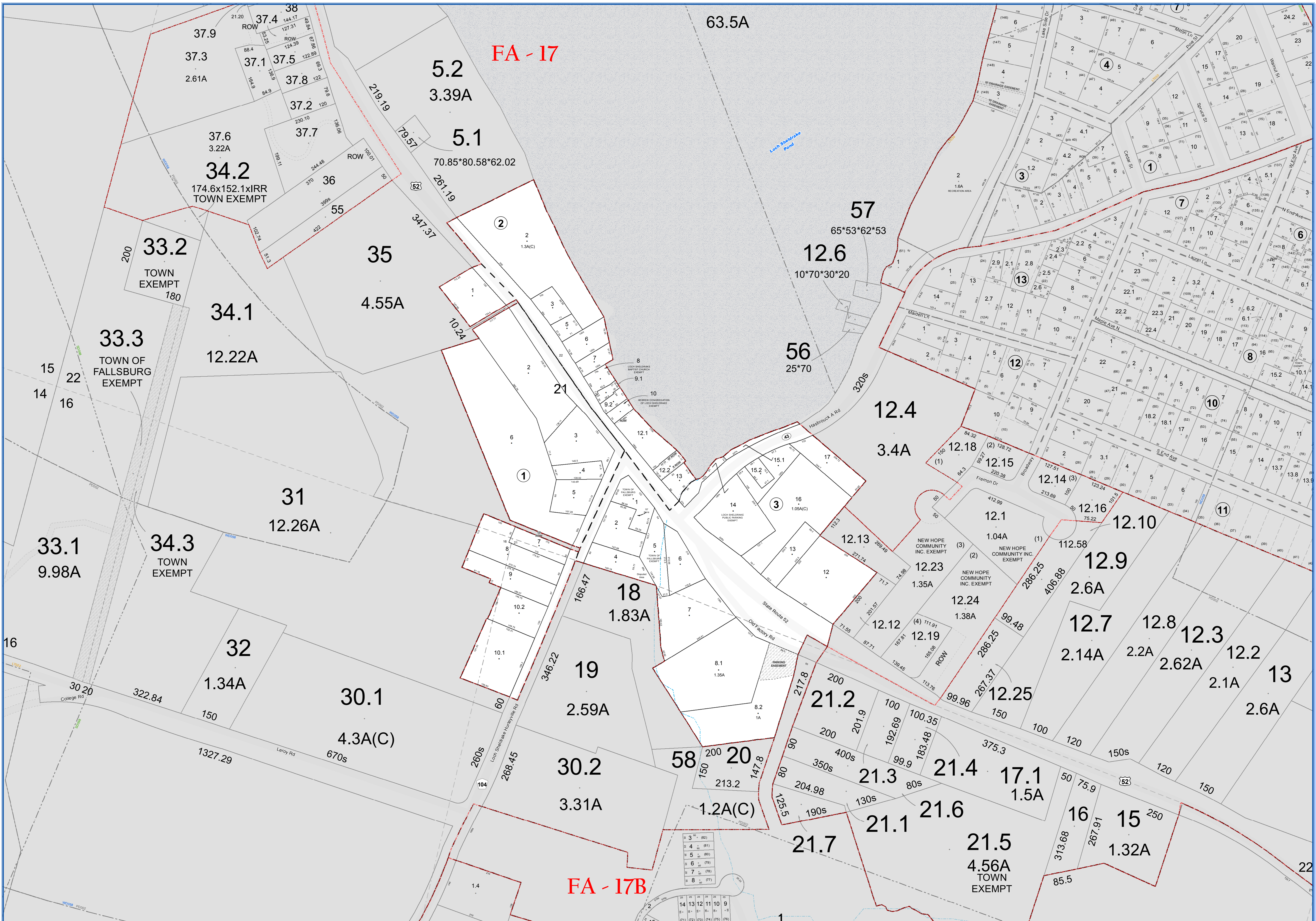


**TOWN OF FALLSBURG**  
 SULLIVAN COUNTY, NEW YORK  
 North American datum 1983, State Plane New York East Feet

Photo No: 8245245 Date of Map: 6/6/1985  
 Date of Photo: 6/5/1984 Scale: 1" = 100'  
 Section No: 17B

Current to: 10/16/2018





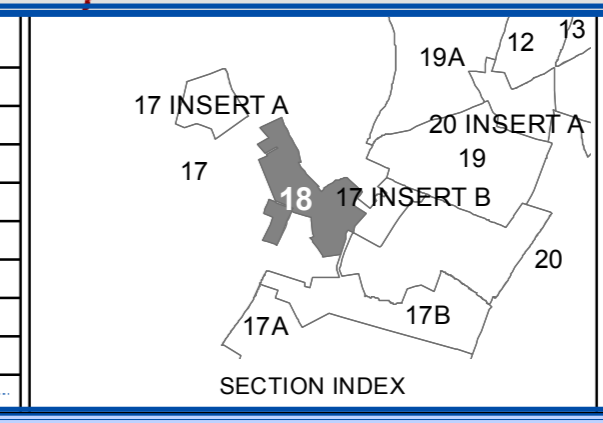
**SULLIVAN COUNTY TAX MAP DEPARTMENT**  
 FOR TAX PURPOSES ONLY  
 NOT TO BE USED FOR CONVEYANCE  
 LEGEND APPLIES ONLY TO THE UNSHADED PORTION OF THE MAP  
 North American Datum 1983, New York East

**Sullivan COUNTY CATSKILLS**  
 Municipality of Opportunity  
 Owned & Maintained by:  
**Office of Real Property Services**  
 Sullivan County Government Center  
 100 North St., Monticello, NY 12701  
 Phone: (845) 837-2221

REVISION TABLE			
DATE	CHANGES	DATE	CHANGES
2/15/2015	Combo: 18-2-11 void row plo 18-2-12.1	11/3/1995	
2/27/2015	Combo: 18-2-4 into 3	3/28/1994	
5/7/2009	Converted into GIS format		
8/21/2002			
1/13/2000			
2/1/1999			
5/14/1998			
9/26/1997			

SPECIAL DISTRICTS			
TYPE	SYMBOL	NAME	ARLIM NO.
WATER	WD	FALLSBURG CONSOLIDATED WD	WD058
SEWER	SD	FALLSBURG CONSOLIDATION SD	SD098
SCHOOL	SCH	FALLSBURG	43091
PUBLIC PARKING	PD	LOCH SHELDRAKE	PD002
FIRE	FD	LOCH SHELDRAKE	FD032
LIGHT	LT	LOCH SHELDRAKE	LT022
GARBAGE	GB	FALLSBURG	GB015

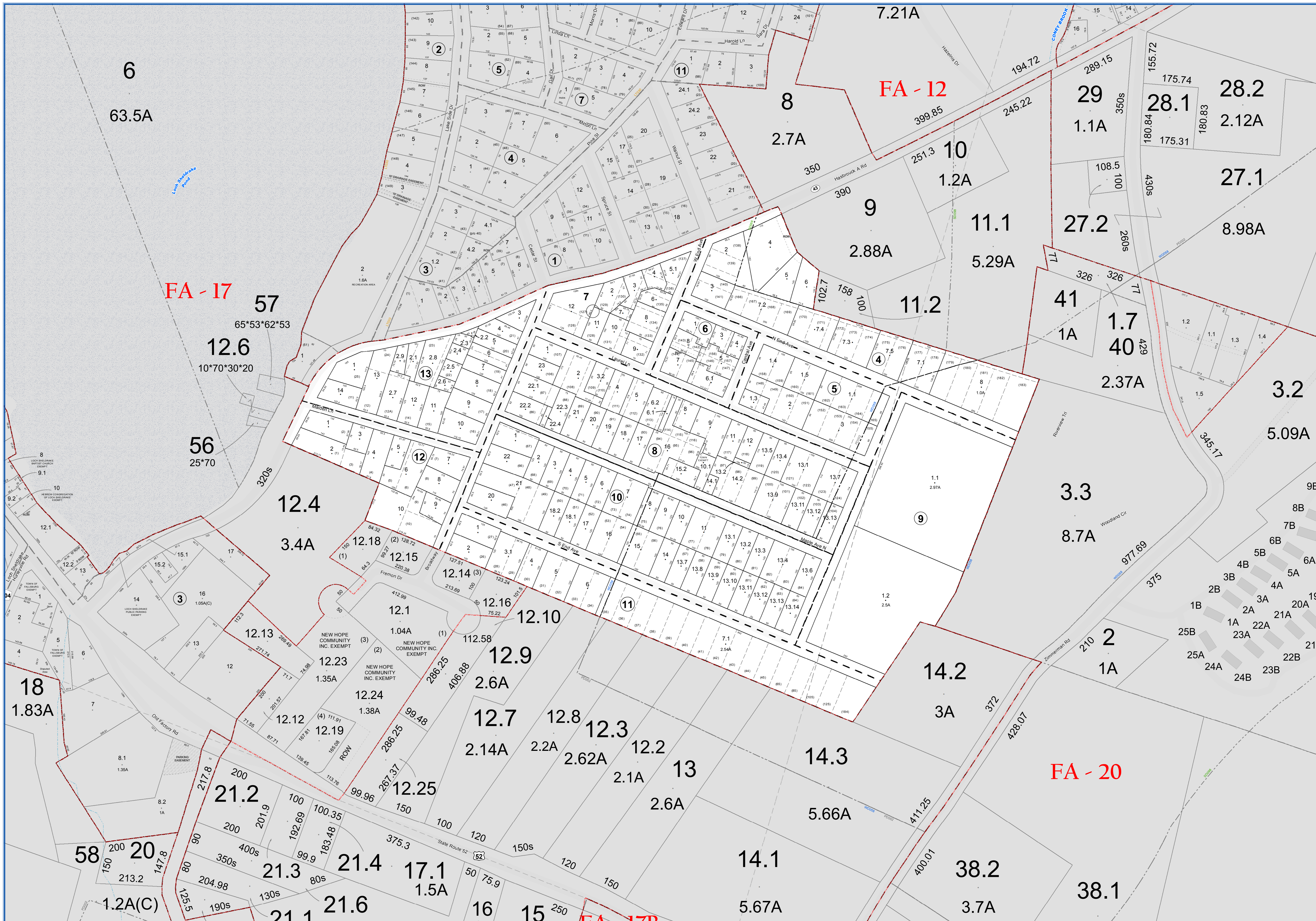
LEGEND	
STATE OR COUNTY LINE	TAX MAP BLOCK NO.
CITY/TOWN OR VILLAGE LINE	FILED PLAN LOT NO.
BLOCK/LOT	FILED PLAN BLOCK NO.
SPECIAL DISTRICT LINE	TAX MAP LOT NO.
EASEMENT LINE	AREA (From Deed)
PROPERTY LINE	AREA (Call/Map)
FILED PLAN LOT LINE	FILED PLAN LOT NO.
PATENT LINE	DIMENSION (From Deed)
MATCH LINE	DIMENSION (Square)
	STREAM



**TOWN OF FALLSBURG**  
 SULLIVAN COUNTY, NEW YORK  
 North American datum 1983, State Plane New York East Feet

Photo No: 8244245 Date of Map: 3/5/1993  
 Date of Photo: 6/5/1994 Scale: 1" = 100'  
 Section No: 18

Current to: 10/16/2018



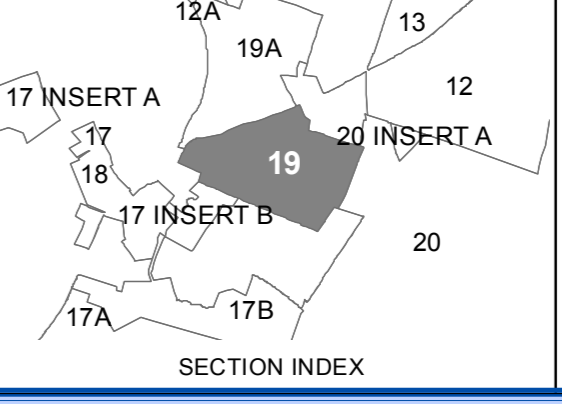
**SULLIVAN COUNTY TAX MAP DEPARTMENT**  
 FOR TAX PURPOSES ONLY  
 NOT TO BE USED FOR CONVEYANCE  
 LEGEND APPLIES ONLY TO THE UNSHADED PORTION OF THE MAP  
 North American Datum 1983, New York East

**Sullivan County Catskills**  
 Office of Real Property Services  
 Sullivan County Government Center  
 100 North St., Monticello, NY 12701  
 Phone: (845) 897-2221

REVISION TABLE	
DATE	CHANGES
6/13/2017	Combed 19-10-19 into 21
5/27/2017	Combed 19-7-1 into 72
11/16/2012	Combed 19-4-1 into 4
5/7/2009	Converted into GIS format
3/20/2003	

SPECIAL DISTRICTS			
TYPE	SYMBOL	NAME	ARL.M. NO.
WATER	WD	FALLSBURG CONSOLIDATED WD	WD058
SEWER	SD	FALLSBURG CONSOLIDATION SD	SD098
PUBLIC PARKING	PD	LOCH SHELDRAKE	PD020
LIGHT	LT	LOCH SHELDRAKE	LT022
FIRE	FD	LOCH SHELDRAKE	FD032
SCHOOL	SCH	FALLSBURG	482801
GARBAGE	GB	FALLSBURG	GB015
LIGHT	LT	SHELDRAKE SHORES	LT030

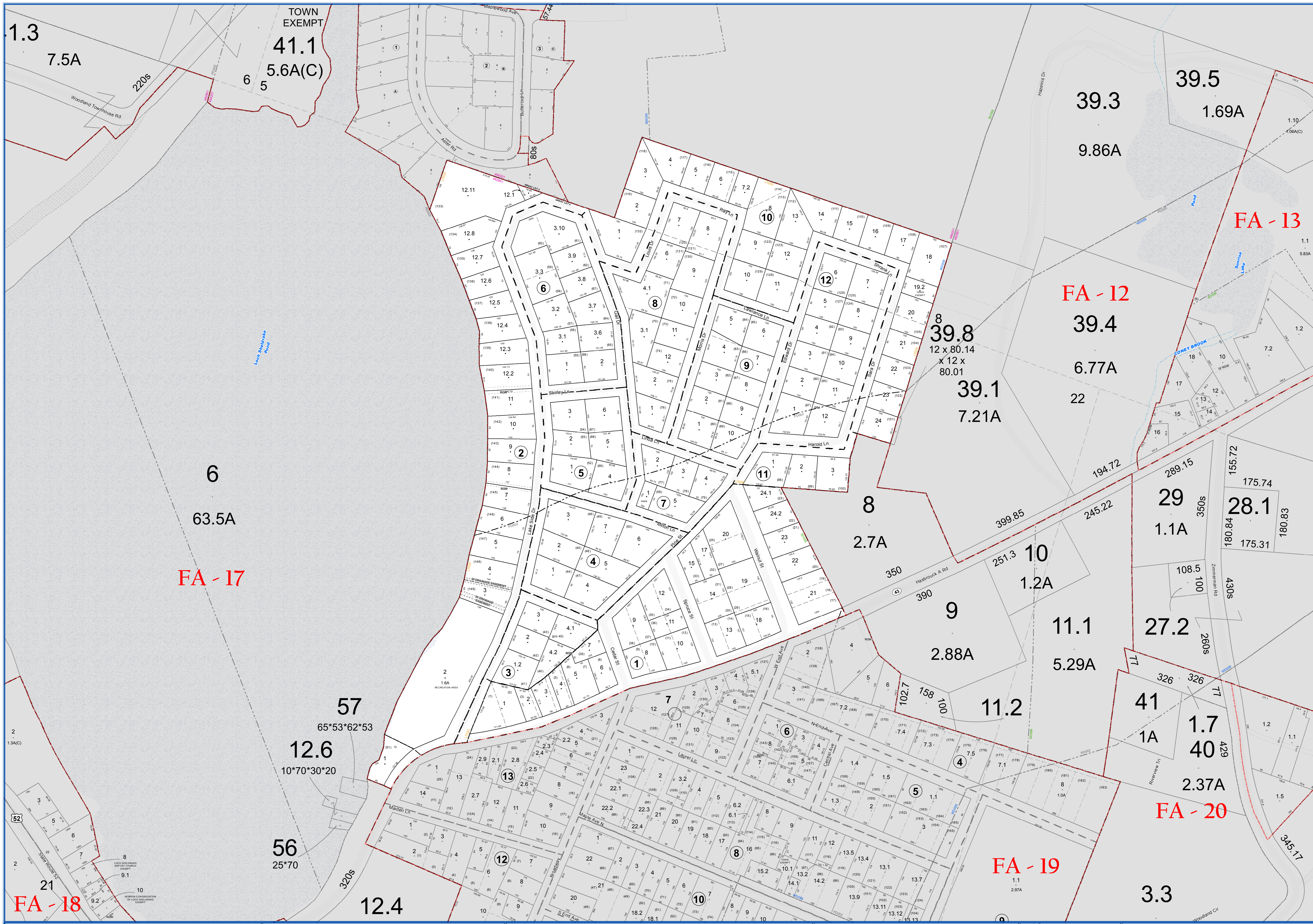
LEGEND	
STATE OR COUNTY LINE	TAX MAP BLOCK NO.
CITY/TOWN OR VILLAGE LINE	FILED PLAN LOT NO.
BLOCK LIMIT	FILED PLAN BLOCK NO.
SPECIAL DISTRICT LINE	TAX MAP LOT NO.
EASEMENT LINE	AREA (From Deed)
PROPERTY LINE	AREA (Call/Map)
FILED PLAN LOT LINE	FILED PLAN BLOCK
PATENT LINE	DIMENSION (From Deed)
MATCHLINE	DIMENSION (Square)
	STREAM



**TOWN OF FALLSBURG**  
 SULLIVAN COUNTY, NEW YORK  
 North American datum 1983, State Plane New York East Feet

Photo No: 8244245 Date of Map: 3/20/1987  
 Date of Photo: 6/5/1984 Scale: 1" = 100'  
 Section No: 19

Current to: 10/16/2018



**SULLIVAN COUNTY TAX MAP DEPARTMENT**  
 FOR TAX PURPOSES ONLY  
 NOT TO BE USED FOR CONVEYANCE

LEGEND APPLIES ONLY TO THE UNSHADED PORTION OF THE MAP

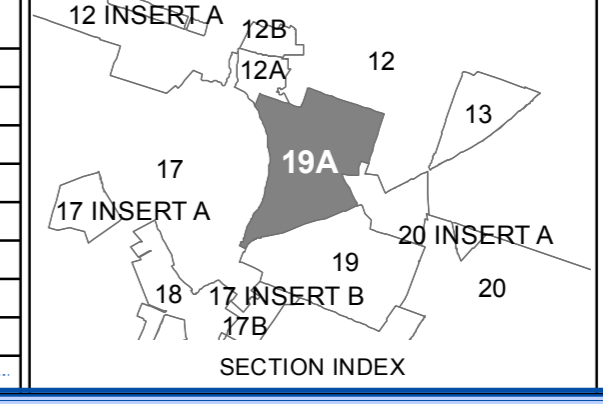
North American Datum 1983, New York East

Owned & Maintained by:  
**Office of Real Property Services**  
 Sullivan County Government Center  
 100 North St. Monticello, NY 12701  
 Phone: (845) 897-2221

REVISION TABLE	
DATE	CHANGES
5/7/2009	Converted into GIS format
10/21/2002	

SPECIAL DISTRICTS			
TYPE	SYMBOL	NAME	ARL.M NO.
WATER	WD	FALLSBURG CONSOLIDATED WD	WD058
SEWER	SD	FALLSBURG CONSOLIDATION SD	SD098
PUBLIC PARKING	PD	LOCH SHELDRAKE	PD020
SCHOOL	SCH	TRI-VALLEY	484201
SCHOOL	SCH	FALLSBURG	482801
FIRE	FD	LOCH SHELDRAKE	FD032
LIGHT	LT	LOCH SHELDRAKE	LT022
GARBAGE	GB	FALLSBURG	GB015

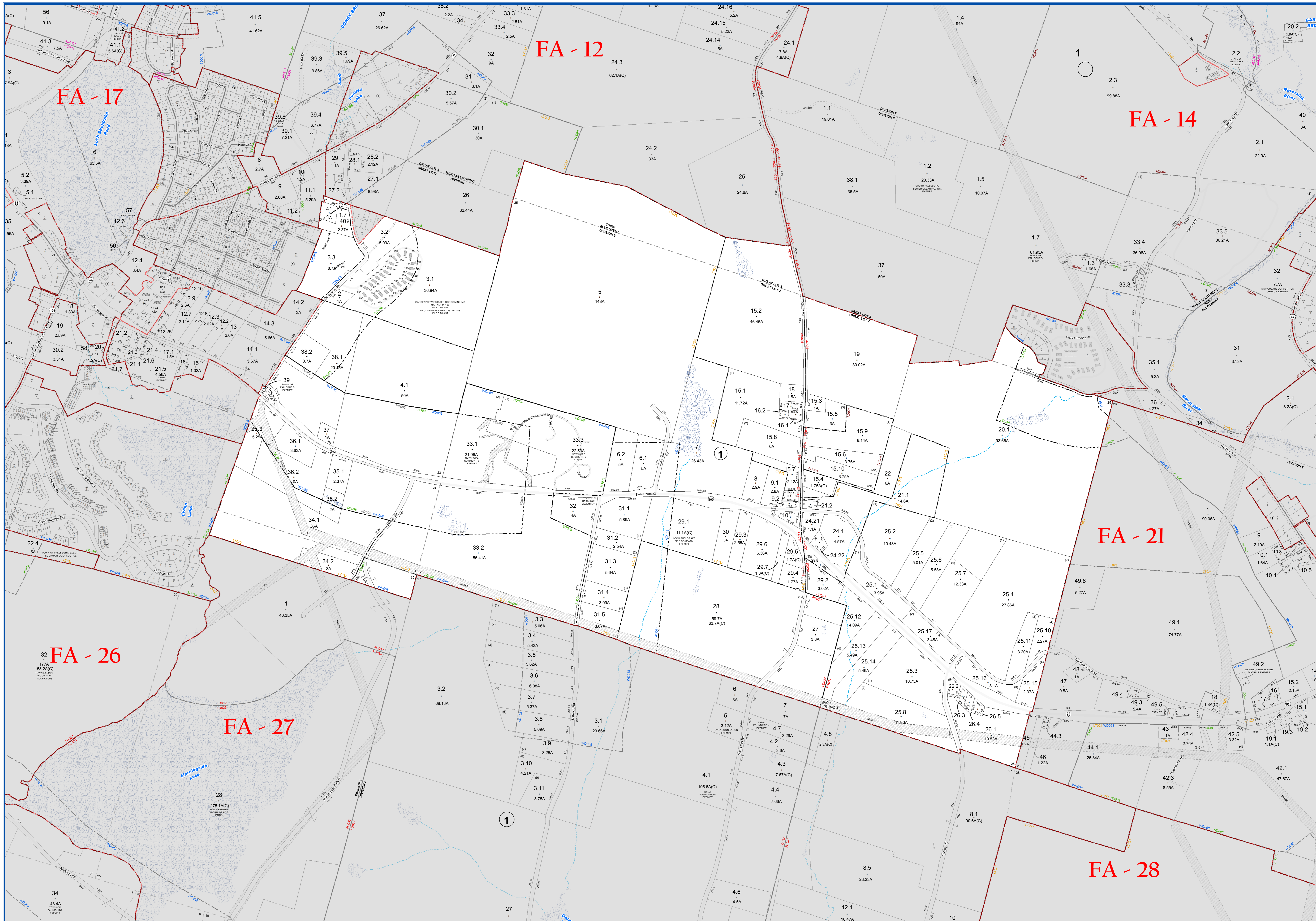
LEGEND	
STATE OR COUNTY LINE	TAX MAP BLOCK NO.
CITY/TOWN OR VILLAGE LINE	FLEED PLAN LOT NO.
BLOCK LIMIT	FLEED PLAN BLOCK NO.
SPECIAL DISTRICT LINE	TAX MAP LOT NO.
EASEMENT LINE	AREA (From Deed)
PROPERTY LINE	AREA (Calculated)
FLEED PLAN LOT LINE	DIMENSION (From Deed)
PATENT LINE	DIMENSION (Scribed)
MATCHLINE	STREAM



**TOWN OF FALLSBURG**  
 SULLIVAN COUNTY, NEW YORK  
 North American datum 1983, State Plane New York East Feet

Photo No: 8244245 Date of Map: 3/20/1987  
 Date of Photo: 6/5/1984 Scale: 1" = 100'  
 Section No: 19A

Current to: 10/18/2018



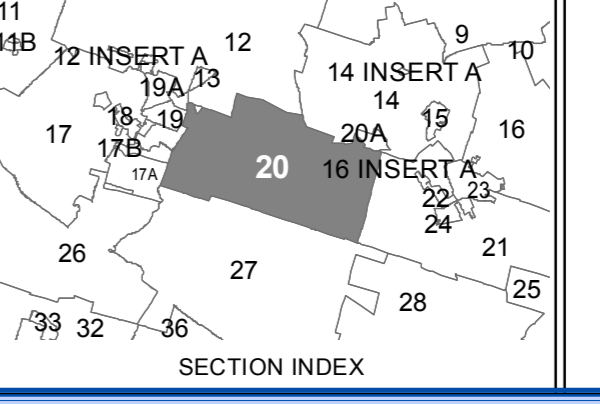
**SULLIVAN COUNTY TAX MAP DEPARTMENT**  
 FOR TAX PURPOSES ONLY  
 NOT TO BE USED FOR CONVEYANCE  
 LEGEND APPLIES ONLY TO THE UNSHADED PORTION OF THE MAP  
 North American Datum 1983, New York East

*Sullivan County Catskills*  
 Office of Real Property Services  
 Sullivan County Government Center  
 100 North St. Monticello, NY 12701  
 Phone: (849) 897-2221

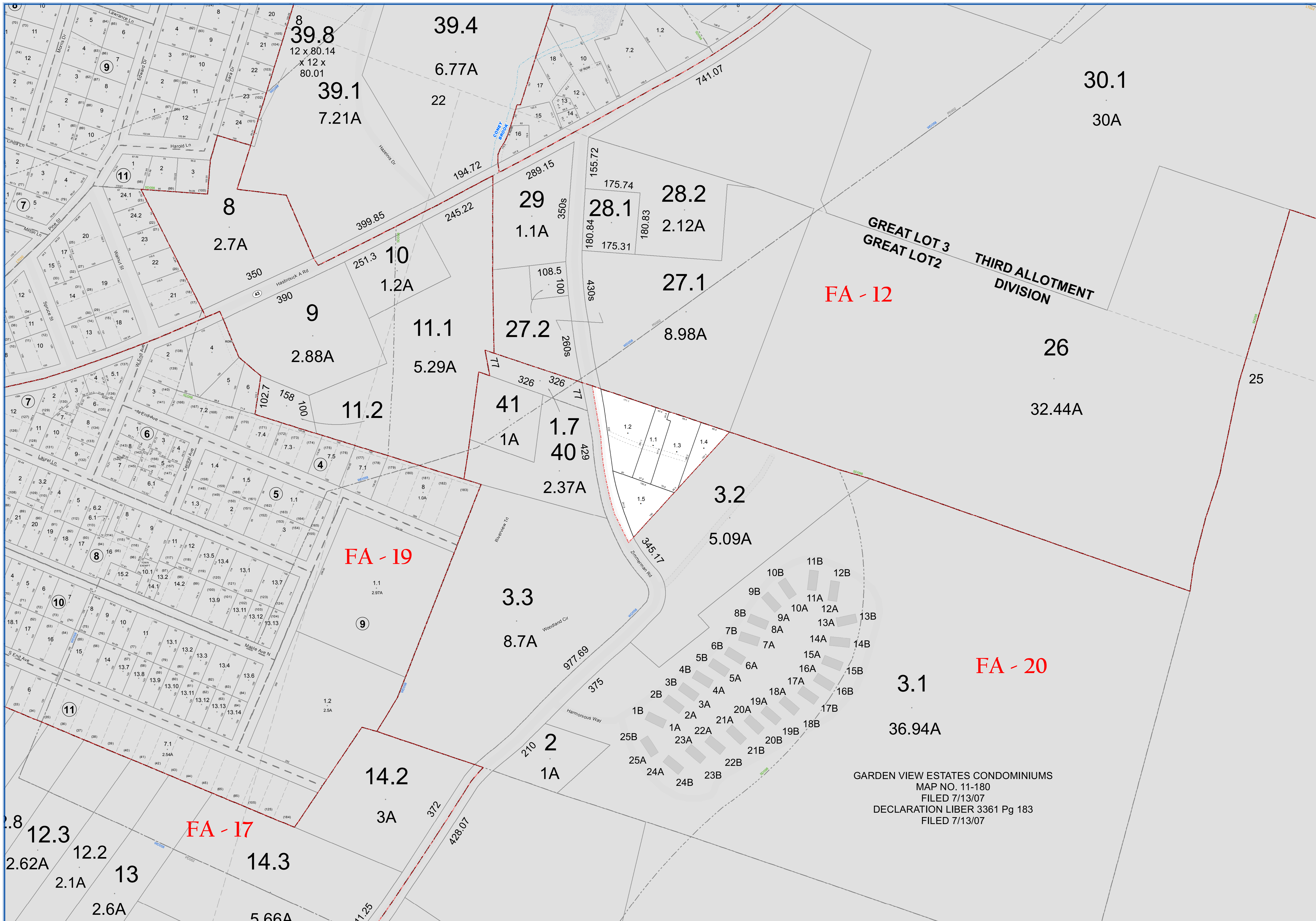
REVISION TABLE			
DATE	CHANGES	DATE	CHANGES
5/25/2015	Lot Imp 20-1-15.7 into 15.7 & 15.11	1/13/2020	
5/25/2015	Combo 20-1-15.11 and 20-2-1-32	2/1/1999	
3/22/2010	WDOSS 54 Parcels 20-1-3.3, 40 & 41	5/14/1998	
2/28/2012	Combo 20-1-23 into 15.4	9/19/1997	
4/5/2010	Combo 20-1-4.2 into 4.1	8/28/1996	
5/7/2009	Converted into GIS format	2/21/1996	
3/20/2008	Split 20-1-3.1 into 3.1 & 3.3	1/16/1995	
3/24/2003		3/29/1994	

SPECIAL DISTRICTS			
TYPE	SYMBOL	NAME	ARLM NO.
AGRICULTURAL	AD	AG. DIST. #4	AD004
WATER	WD	FALLSBURG CONSOLIDATED WD	WD008
SEWER	SD	FALLSBURG CONSOLIDATION SD	SD098
PUBLIC PARKING	PD	LOCH SHELDRAKE	PD002
FIRE	FD	LOCH SHELDRAKE	FD032
SCHOOL	SCH	FALLSBURG	482801
FIRE	FD	WOODBOURNE	FD031
LIGHT	LT	LOCH SHELDRAKE	LT002

LEGEND	
STATE OR COUNTY LINE	TAX MAP BLOCK NO.
CITY/TOWN OR VILLAGE LINE	FILED PLAN LOT NO.
BLOCK LIMIT	FILED PLAN BLOCK NO.
SPECIAL DISTRICT LINE	TAX MAP LOT NO.
EASEMENT LINE	AREA (From Deed)
PROPERTY LINE	AREA (Saluband)
FILED PLAN LOT LINE	DIMENSION (From Deed)
PATENT LINE	DIMENSION (Scribed)
MATCH LINE	STREAM



**TOWN OF FALLSBURG**  
 SULLIVAN COUNTY, NEW YORK  
 North American datum 1983, State Plane New York East Feet  
 Photo No: 8243244246 Date of Map: 5/5/1993  
 Date of Photo: 6/5/1994 Scale: 1" = 400'  
 Section No: 20  
 Current to: 10/16/2018



GREAT LOT 3  
GREAT LOT 2  
THIRD ALLOTMENT  
DIVISION

GARDEN VIEW ESTATES CONDOMINIUMS  
MAP NO. 11-180  
FILED 7/13/07  
DECLARATION LIBER 3361 Pg 183  
FILED 7/13/07

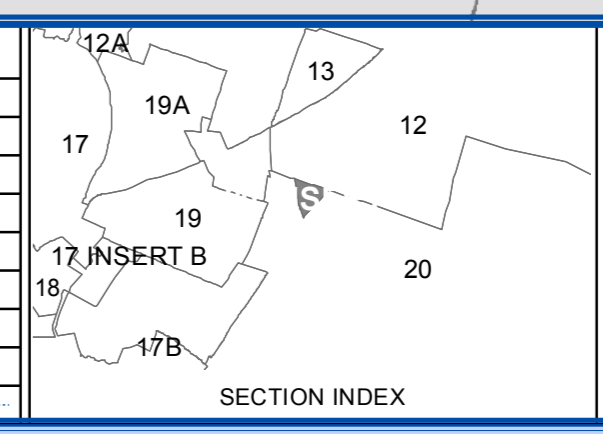
SULLIVAN COUNTY  
TAX MAP DEPARTMENT  
FOR TAX PURPOSES ONLY  
NOT TO BE USED FOR CONVEYANCE  
LEGEND APPLIES ONLY TO THE  
UNSHADED PORTION OF THE MAP  
North American Datum 1983, New York East



REVISION TABLE	
DATE	CHANGES
5/7/2009	Converted into GIS format

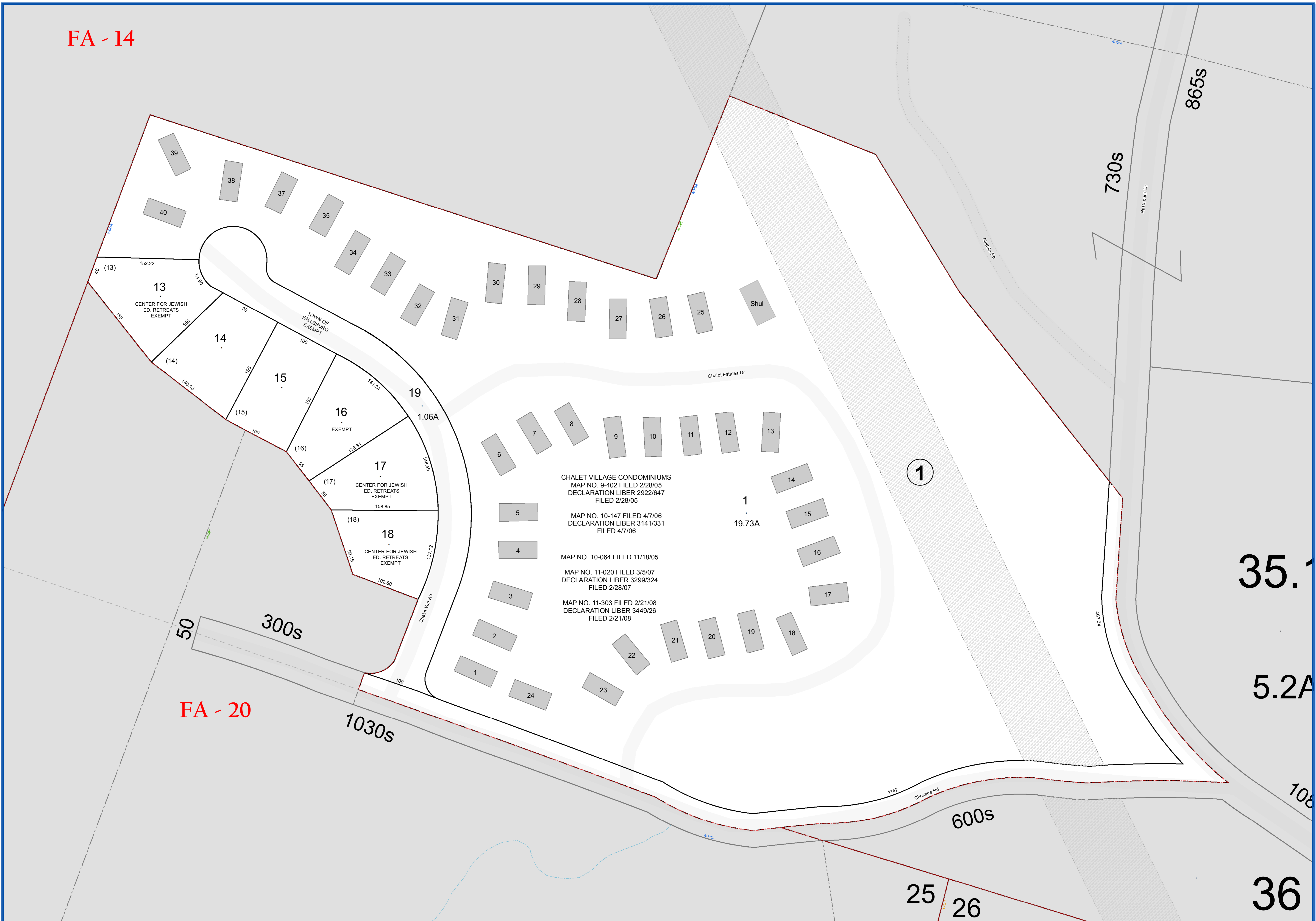
SPECIAL DISTRICTS			
TYPE	SYMBOL	NAME	ARL/M NO.
SEWER	SD	FALLSBURG CONSOLIDATION SD	SD0085
LIGHT	LT	LOCH SHELDRAKE	LT1022
SCHOOL	SCH	FALLSBURG	482881
FIRE	FD	LOCH SHELDRAKE	FD0032

LEGEND	
STATE OR COUNTY LINE	TAX MAP BLOCK NO.
CITY/TOWN OR VILLAGE LINE	FILED PLAN LOT NO.
BLOCK LIMIT	FILED PLAN BLOCK NO.
SPECIAL DISTRICT LINE	TAX MAP LOT NO.
EASEMENT LINE	AREA (From Deed)
PROPERTY LINE	AREA (Salvaged)
FILED PLAN LOT LINE	DIMENSION (From Deed)
PATENT LINE	DIMENSION (Scribed)
MATCH LINE	STREAM



TOWN OF FALLSBURG  
SULLIVAN COUNTY, NEW YORK  
North American datum 1983, State Plane New York East Feet  
Photo No: 8243,244,246 Date of Map: 5/5/1993  
Date of Photo: 6/5/1994 Scale: 1" = 100'  
Section No: 20 INSERT A  
Current to: 10/16/2018

FA - 14



FA - 20

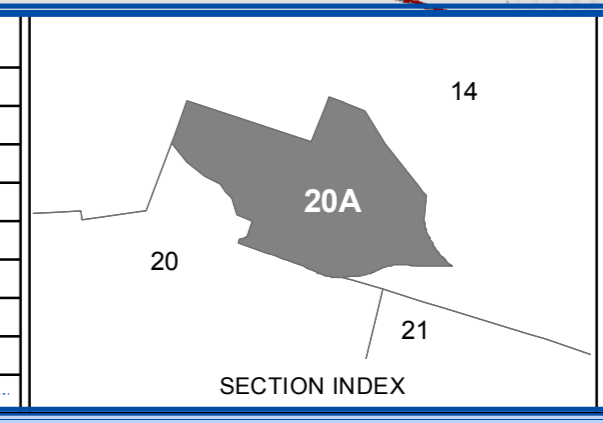
**SULLIVAN COUNTY TAX MAP DEPARTMENT**  
 FOR TAX PURPOSES ONLY  
 NOT TO BE USED FOR CONVEYANCE  
 LEGEND APPLIES ONLY TO THE UNSHADED PORTION OF THE MAP  
 North American Datum 1983, New York East



REVISION TABLE			
DATE	CHANGES	DATE	CHANGES
5/7/2009	Converted into GIS format		
5/11/2002			
5/14/1998			
2/21/1996			

SPECIAL DISTRICTS			
TYPE	SYMBOL	NAME	ARLM NO.
AGRICULTURAL	AD	AG. DIST. #4	AD004
WATER	WD	FALLSBURG CONSOLIDATED WD	W0068
SEWER	SD	FALLSBURG CONSOLIDATION SD	SD098
FIRE	FD	WOODBOURNE	FD031
SCHOOL	SCH	FALLSBURG	482801
GARBAGE	GB	FALLSBURG	GB015

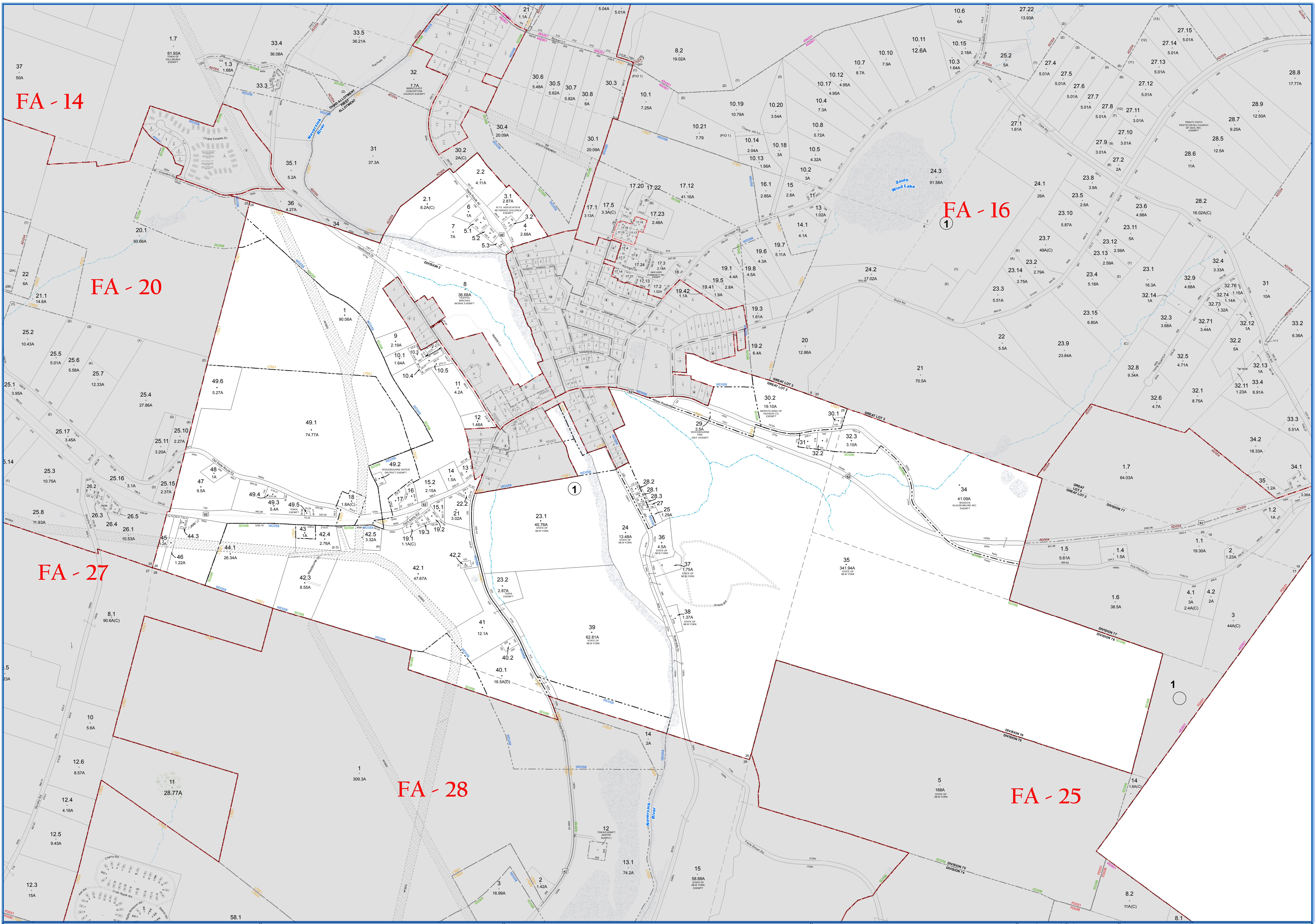
LEGEND	
STATE OR COUNTY LINE	TAX MAP BLOCK NO.
CITY/TOWN OR VILLAGE LINE	FILED PLAN LOT NO.
BLOCK LIMIT	FILED PLAN BLOCK NO.
SPECIAL DISTRICT LINE	TAX MAP LOT NO.
EASEMENT LINE	AREA (From Deed)
PROPERTY LINE	AREA (Calculated)
FILED PLAN LOT LINE	DIMENSION (From Deed)
PATENT LINE	DIMENSION (Scared)
MATCH LINE	STREAM



**TOWN OF FALLSBURG**  
 SULLIVAN COUNTY, NEW YORK  
 North American datum 1983, State Plane New York East Feet

Photo No: 8243244245 Date of Map: 2/22/1991  
 Date of Photo: 6/5/1954 Scale: 1" = 50'  
 Section No: 20A

Current to: 10/16/2018



**SULLIVAN COUNTY TAX MAP DEPARTMENT**

**FOR TAX PURPOSES ONLY NOT TO BE USED FOR CONVEYANCE**

LEGEND APPLIES ONLY TO THE UNSHADED PORTION OF THE MAP

North American Datum 1983, New York East

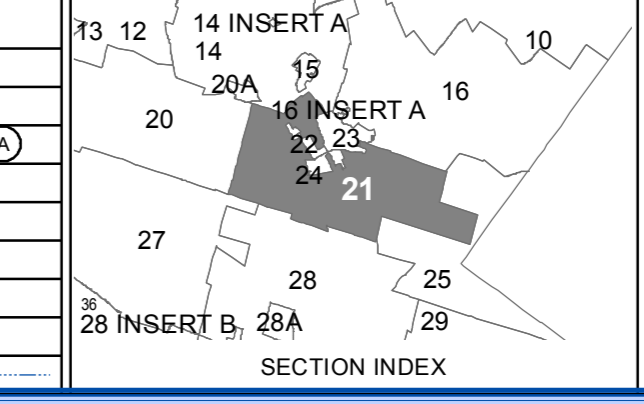
**Sullivan COUNTY CATAKILLS**  
 Municipality of Opportunities

Owned & Maintained by  
**Office of Real Property Services**  
 Sullivan County Government Center  
 100 North St., Monticello, NY 12701  
 Phone: (845) 837-2221

REVISION TABLE			
DATE	CHANGES	DATE	CHANGES
1/31/2013	Combed 21-1-2.3 into 14-1-302		
5/19/2012	Split 21-1-2.1 into 21-2.3		
4/25/2011	Combed 21-1-32.1 into 34		
5/7/2009	Converted into GIS format		
2/25/2003			

SPECIAL DISTRICTS					
TYPE	SYMBOL	NAME	ARLM NO.	TYPE	SYMBOL
WATER	WD	FALLSBURG CONSOLIDATED WD	WD058	LIGHT	LT
PUBLIC-PARKING	PD	WOODBOURNE	PB002		
SCHOOL	SCH	FALLSBURG	42001		
FIRE	FD	WOODBOURNE	FD003		
LIGHT	LT	WOODBOURNE	LT021		
SEWER	SD	FALLSBURG CONSOLIDATION SD	SD008		
GARBAGE	GB	FALLSBURG	GB015		
AGRICULTURAL	AD	AG. DIST. #4	AD004		

LEGEND		
STATE OR COUNTY LINE	TAX MAP BLOCK NO.	Block No.
CITY/TOWN OR VILLAGE LINE	FILED PLAN LOT NO.	(1)
BLOCK/LINE	FILED PLAN BLOCK NO.	(2)
SPECIAL DISTRICT LINE	TAX MAP LOT NO.	(3)
EASEMENT LINE	AREA (Sq. Feet)	13.6A
PROPERTY LINE	AREA (Sq. Feet)	14.2(A)(C)
FILED PLAN LOT LINE	DIMENSION (From Deed)	2.6
PATENT LINE	DIMENSION (Scribed)	07.9
MATCH LINE	STREAM	

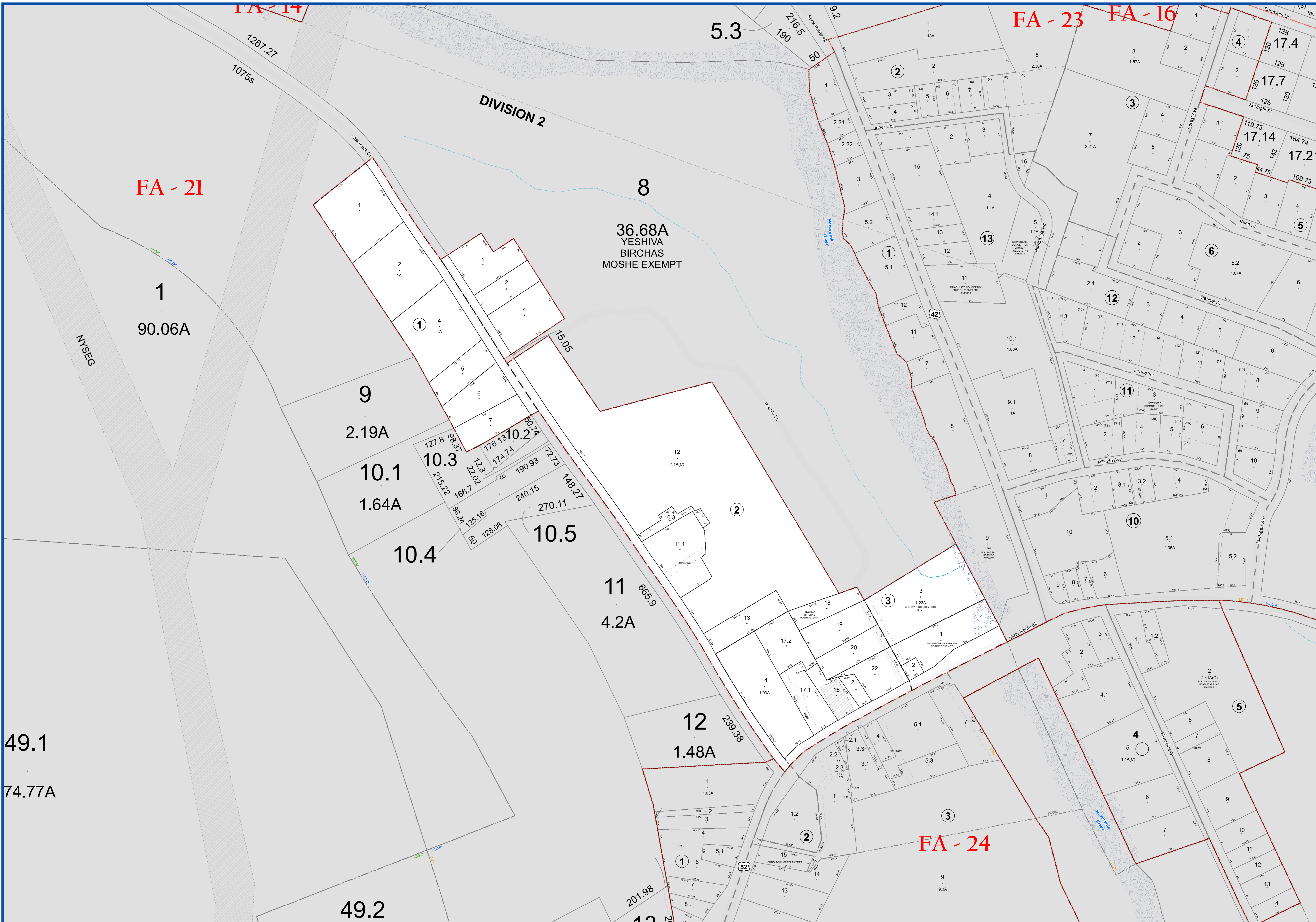


**TOWN OF FALLSBURG**  
 SULLIVAN COUNTY, NEW YORK  
 North American datum 1983, State Plane New York East Feet

Photo No: 92302318-243.244 Date of Map: 3/20/1987  
 Date of Photo: 6/5/1984 Scale: 1" = 400'  
 Section No: 21

**TAX MAP**

Current to: 10/16/2018



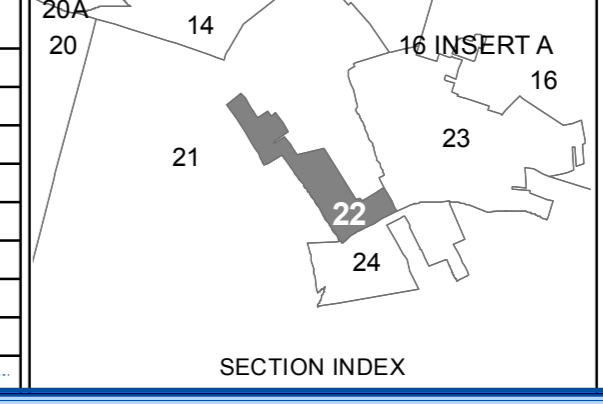
**SULLIVAN COUNTY TAX MAP DEPARTMENT**  
 FOR TAX PURPOSES ONLY  
 NOT TO BE USED FOR CONVEYANCE

**Office of Real Property Services**  
 Sullivan County Government Center  
 100 North St. Monticello, NY 12701  
 Phone: (845) 897-2221

REVISION TABLE			
DATE	CHANGES	DATE	CHANGES
5/7/2009	Converted into GIS format		
3/31/2009	Combi'd 22-2-1 into 22-2-3		
3/28/2008	Combi'd 22-2-5 & 6 into 22-2-12		
10/10/2002			

SPECIAL DISTRICTS			
TYPE	SYMBOL	NAME	ARLIM NO.
WATER	WD	FALLSBURG CONSOLIDATED WD	WD058
PUBLIC PARKING	PD	WOODBOURNE	PD003
LIGHT	LT	WOODBOURNE	LT021
FIRE	FD	WOODBOURNE	FD031
SCHOOL	SCH	FALLSBURG	482801
SEWER	SD	FALLSBURG CONSOLIDATION SD	SD098
GARBAGE	GB	FALLSBURG	GB015

LEGEND	
STATE OR COUNTY LINE	TAX MAP BLOCK NO.
CITY/TOWN OR VILLAGE LINE	FLEED PLAN BLOCK NO.
BLOCK LIMIT	FLEED PLAN BLOCK NO.
SPECIAL DISTRICT LINE	TAX MAP LOT NO.
EASEMENT LINE	AREA (From Deed)
PROPERTY LINE	AREA (Call/Am)
FLEED PLAN LINE	DIMENSION (From Deed)
PATENT LINE	DIMENSION (Search)
MATCH LINE	STREAM

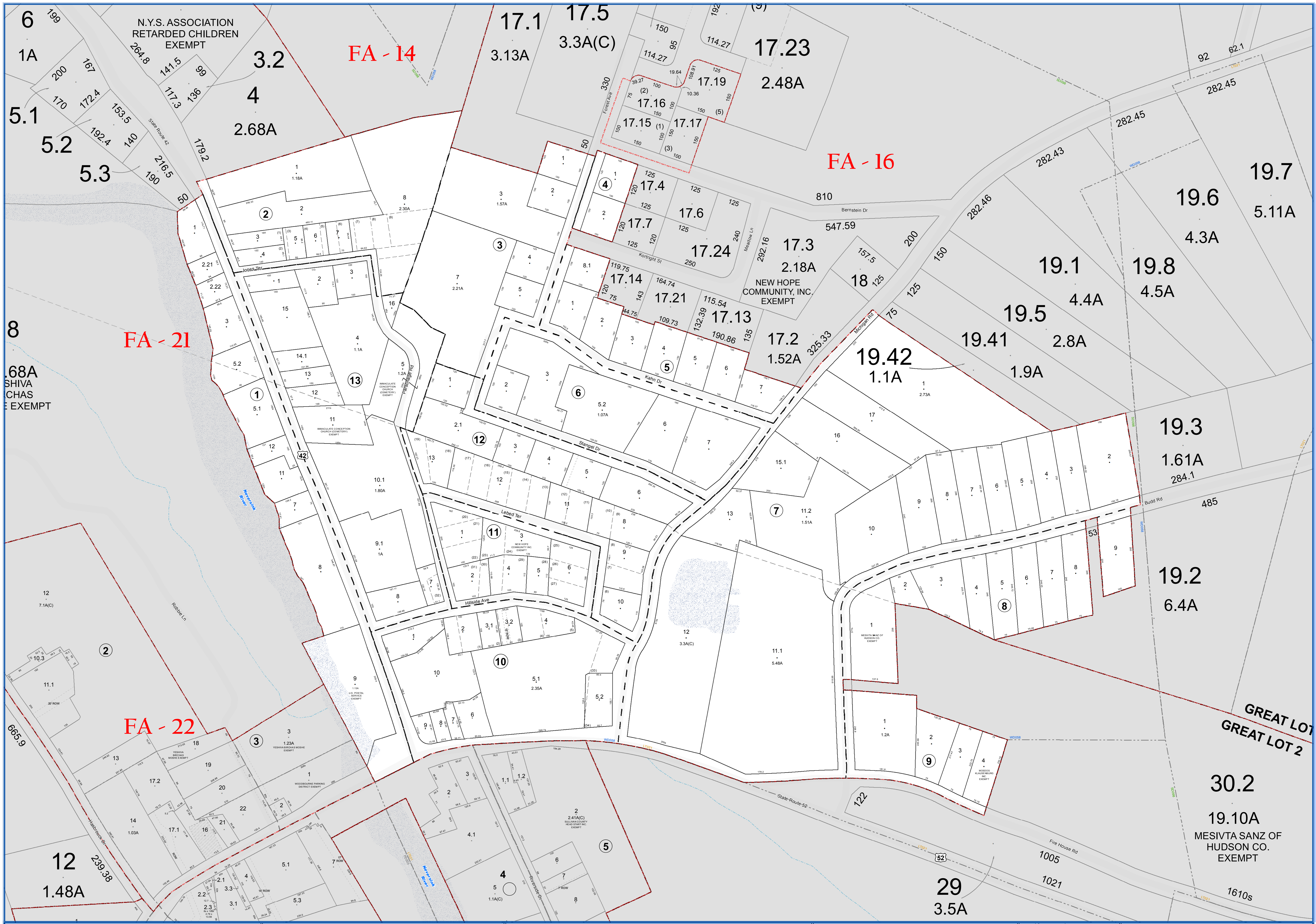


**TOWN OF FALLSBURG**  
 SULLIVAN COUNTY, NEW YORK  
 North American datum 1983, State Plane New York East Feet

Photo No: 8243244 Date of Map: 3/20/1987  
 Date of Photo: 6/5/1984 Scale: 1" = 100'  
 Section No: 22

Current to: 10/16/2018





**SULLIVAN COUNTY TAX MAP DEPARTMENT**  
 FOR TAX PURPOSES ONLY  
 NOT TO BE USED FOR CONVEYANCE

LEGEND APPLIES ONLY TO THE UNSHADED PORTION OF THE MAP

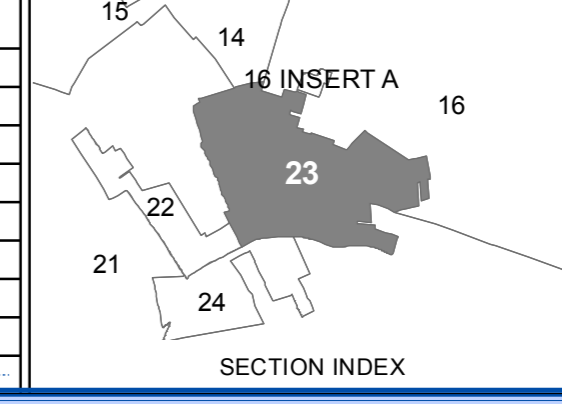
North American Datum 1983, New York East

**Sullivan COUNTY CATSKILLS**  
 Office of Real Property Services  
 Sullivan County Government Center  
 100 North St, Monticello, NY 12701  
 Phone: (845) 897-2221

REVISION TABLE	
DATE	CHANGES
9/6/2018	Lot Imp: 23-13-9 into now 9.1 & 9.2
9/6/2018	Lot Imp: 23-13-10 into now 10.1 & 10.2
9/6/2018	Combo: 23-13-10.2 void new pto 23-13-9.1
9/6/2018	Combo: 23-13-9.2 void new pto 23-13-10.1
4/12/2016	Redrew/Corrected boundaries of 23-10-3 and surrounding area
4/12/2016	Split 23-10-3 into 3.1, 3.2 to correct boundaries per chain of title
7/18/2012	Split 23-13-9 & 10 into 9.1, 9.2, 10.1, 10.2
5/7/2009	Converted into GIS format

SPECIAL DISTRICTS			
TYPE	SYMBOL	NAME	ARLM NO.
FIRE	FD	WOODBOURNE	FD031
LIGHT	LT	WOODBOURNE	L1021
WATER	WD	FALLSBURG CONSOLIDATED WD	WD0569
SCHOOL	SCH	FALLSBURG	482901
SEWER	SD	FALLSBURG CONSOLIDATION SD	SD098
GARBAGE	GB	FALLSBURG	GB015

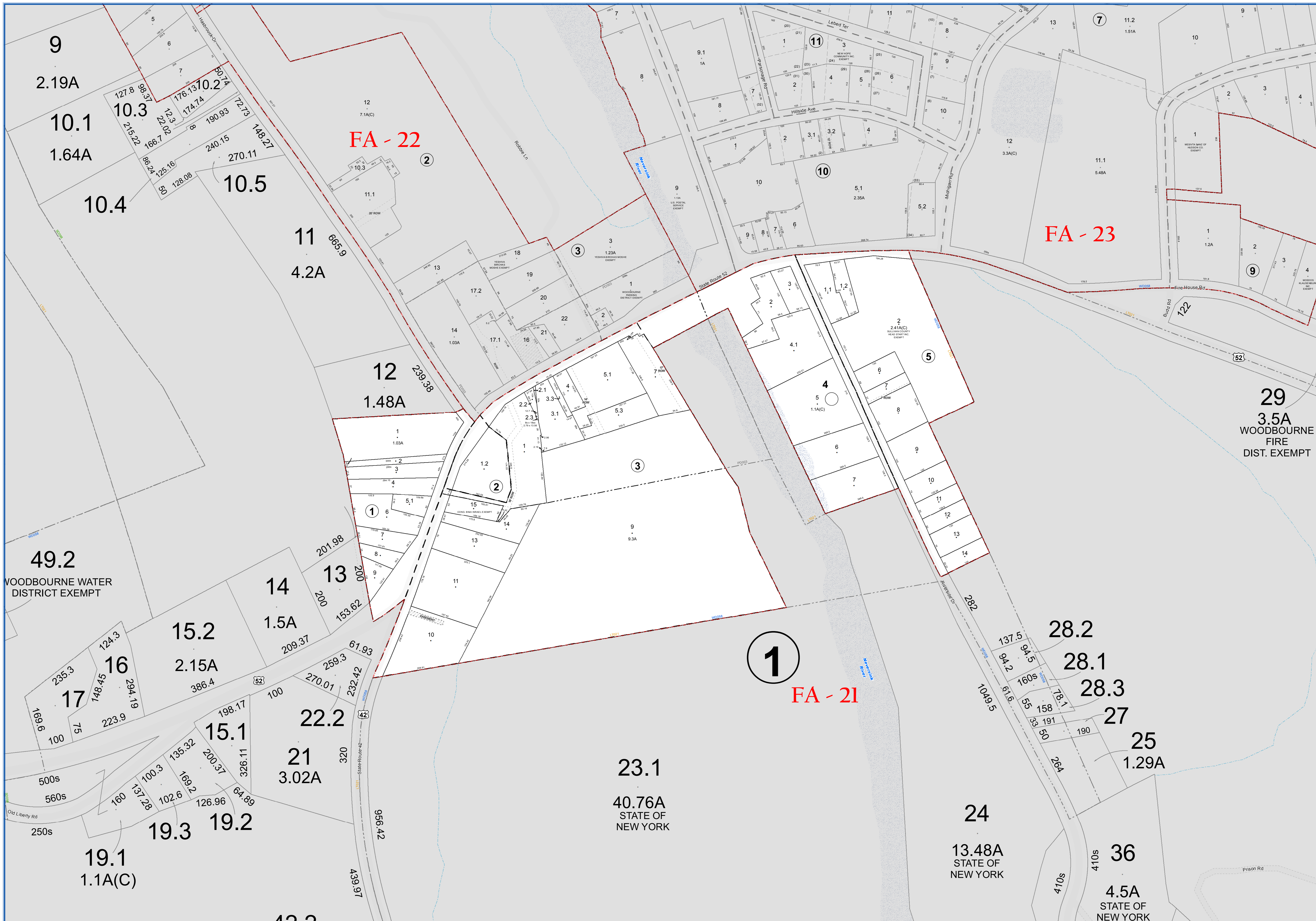
LEGEND	
STATE OR COUNTY LINE	TAX MAP BLOCK NO.
CITY/TOWN OR VILLAGE LINE <td>FLEED PLAN LOT NO.</td>	FLEED PLAN LOT NO.
BLOCK LIMIT <td>FLEED PLAN BLOCK NO.</td>	FLEED PLAN BLOCK NO.
SPECIAL DISTRICT LINE <td>TAX MAP LOT NO.</td>	TAX MAP LOT NO.
EASEMENT LINE <td>AREA (From Deed)</td>	AREA (From Deed)
PROPERTY LINE <td>AREA (Call/Map)</td>	AREA (Call/Map)
FLEED PLAN LOT LINE <td>DIMENSION (From Deed)</td>	DIMENSION (From Deed)
PATENT LINE <td>DIMENSION (Survey)</td>	DIMENSION (Survey)
MATCH LINE <td>STREAM</td>	STREAM



**TOWN OF FALLSBURG**  
 SULLIVAN COUNTY, NEW YORK  
 North American datum 1983, State Plane New York East Feet

Photo No: 8243244 Date of Map: 3/20/1967  
 Date of Photo: 6/5/1954 Scale: 1" = 100'  
 Section No: 23

Current to: 10/16/2018



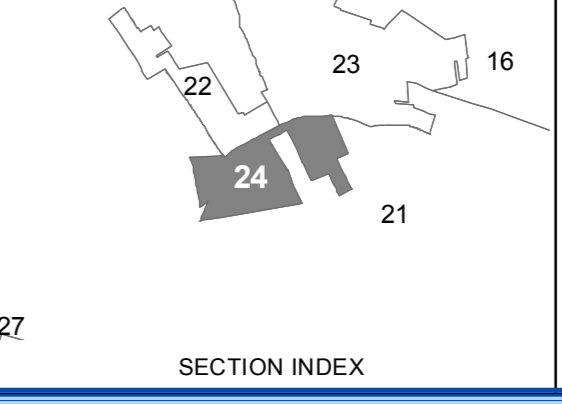
**SULLIVAN COUNTY TAX MAP DEPARTMENT**  
 FOR TAX PURPOSES ONLY  
 NOT TO BE USED FOR CONVEYANCE  
 LEGEND APPLIES ONLY TO THE UNSHADED PORTION OF THE MAP  
 North American Datum 1983, New York East



REVISION TABLE			
DATE	CHANGES	DATE	CHANGES
10/25/2010	Combed 24-5-3 into 2		
07/20/09	Converted into GIS format		
02/12/02			
02/19/99			
01/19/97			
05/19/96			

SPECIAL DISTRICTS			
TYPE	SYMBOL	NAME	ARLM NO.
FIRE	FD	WOODBOURNE	FD031
LIGHT	LT	WOODBOURNE	LT021
SCHOOL	SCH	FALLSBURG	45281
WATER	WD	FALLSBURG CONSOLIDATED WD	WD058
SEWER	SD	FALLSBURG CONSOLIDATION SD	SD098
GARBAGE	GB	FALLSBURG	GB015
PUBLIC PARKING	PD	WOODBOURNE	PD003

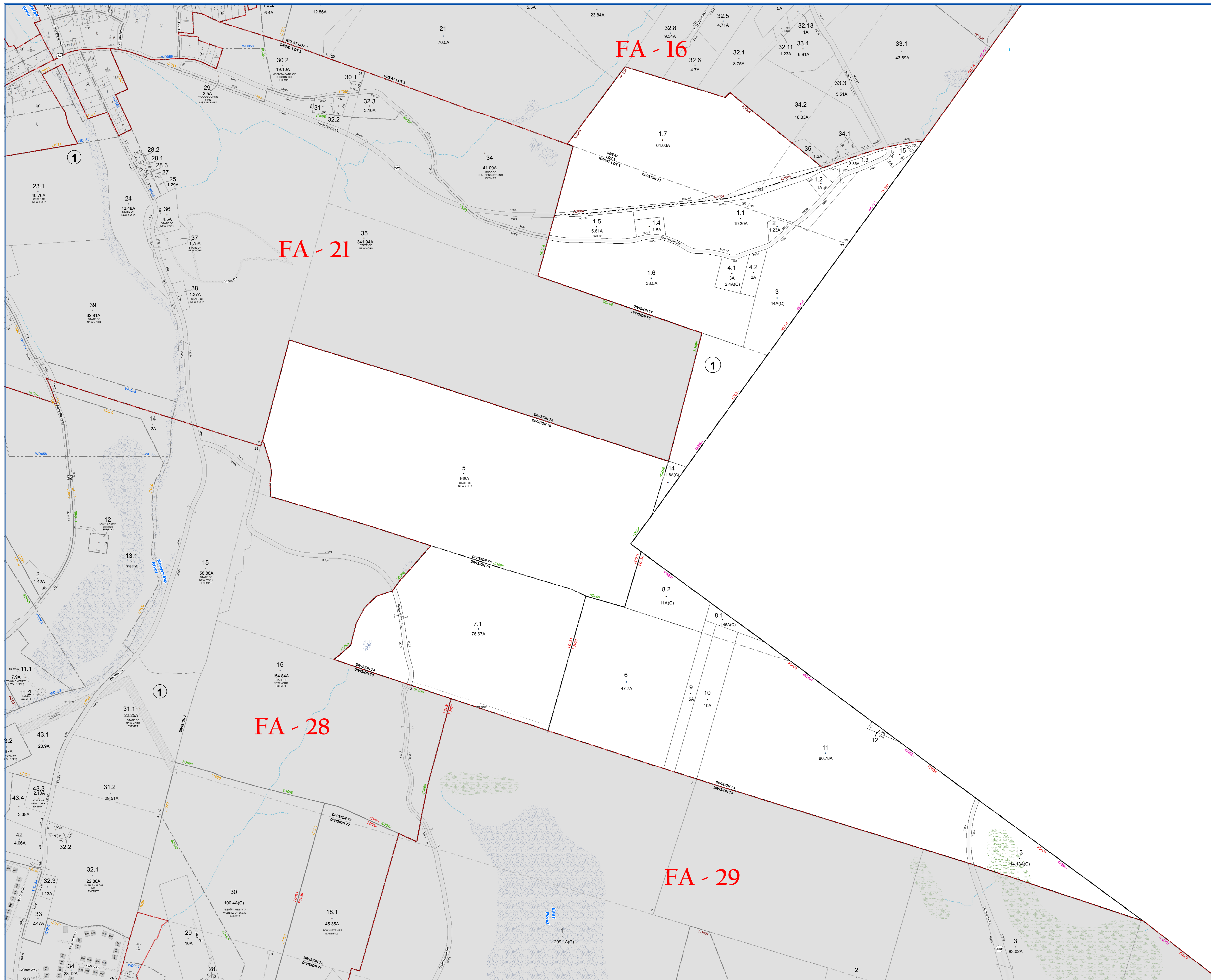
LEGEND	
STATE OR COUNTY LINE	TAX MAP BLOCK NO.
CITY/TOWN OR VILLAGE LINE	FILED PLAN LOT NO.
BLOCK LIMIT	FILED PLAN BLOCK NO.
SPECIAL DISTRICT LINE	TAX MAP LOT NO.
EASEMENT LINE	AREA (From Deed)
PROPERTY LINE	AREA (Calculated)
FILED PLAN LOT LINE	DIMENSION (From Deed)
PATENT LINE	DIMENSION (Scribed)
MATCH LINE	STREAM



**TOWN OF FALLSBURG**  
 SULLIVAN COUNTY, NEW YORK  
 North American datum 1983, State Plane New York East Feet

Photo No: 8243244 Date of Map: 11/8/1995  
 Date of Photo: 6/5/1994 Scale: 1" = 100'  
 Section No: 24

Current to: 10/16/2018



**SULLIVAN COUNTY TAX MAP DEPARTMENT**  
 FOR TAX PURPOSES ONLY  
 NOT TO BE USED FOR CONVEYANCE  
 LEGEND APPLIES ONLY TO THE UNSHADED PORTION OF THE MAP  
 North American Datum 1983, New York East

**Sullivan COUNTY CATSKILLS**  
 Mountains of Opportunity  
 Office of Real Property Services  
 Sullivan County Government Center  
 100 North St. Monticello, NY 12701  
 Phone: (845) 897-2221

REVISION TABLE			
DATE	CHANGES	DATE	CHANGES
2/13/2015	Combo: 25-1-15, 16, 17, 18 NOW 25-1-15		
2/13/2015	Combo: 25-1-15, 16, 17, 18 NOW 25-3-15		
2/13/2015	Combo: 25-1-15, 16, 17, 18 NOW 25-1-15		
2/13/2015	Combo: 25-1-15, 16, 17, 18 NOW 25-1-15		
11/14/2012	Combo: 25-1-15, 16, 17, 18 NOW 25-1-15		
5/7/2009	Converted into GIS format		
6/24/2002			

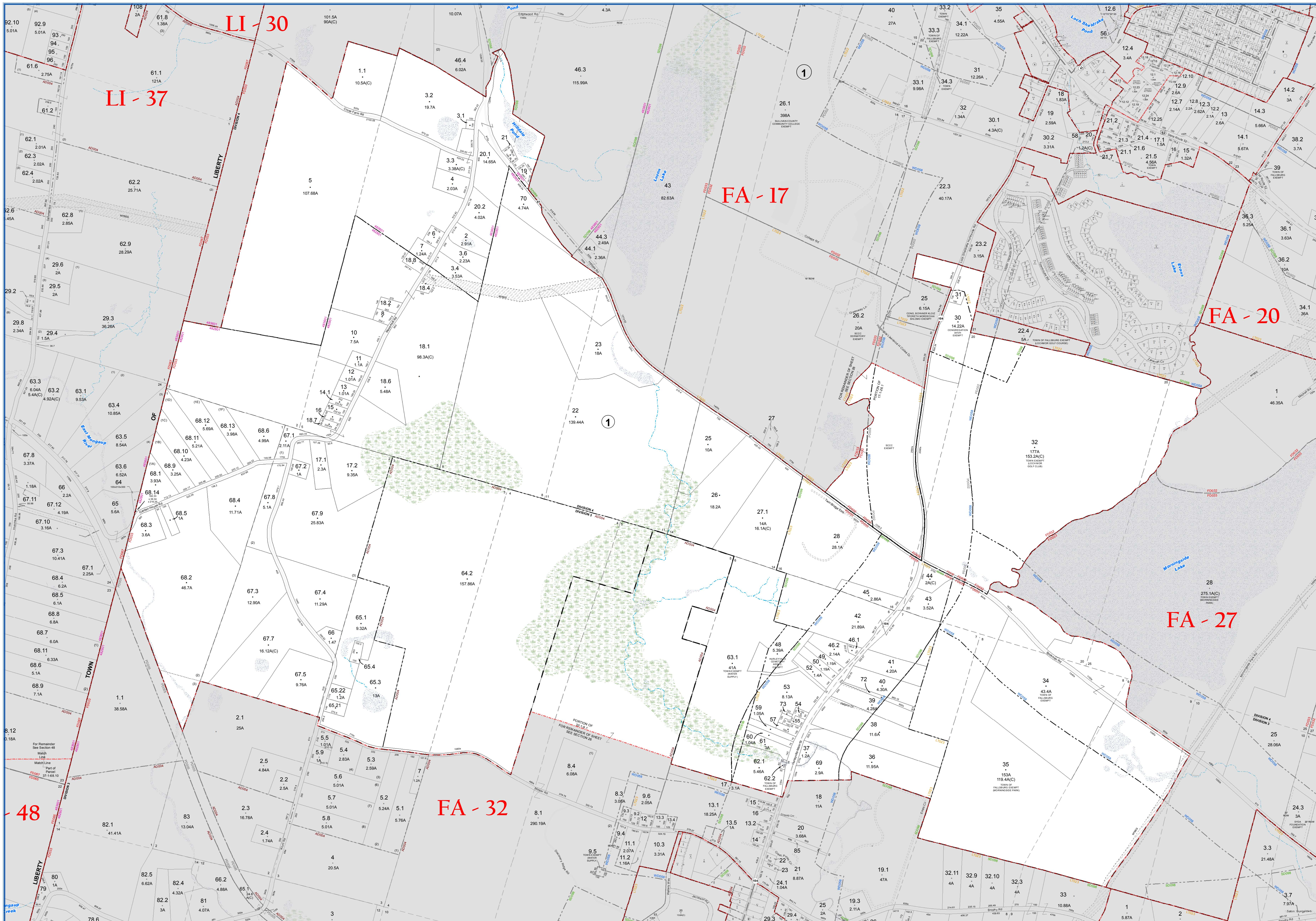
SPECIAL DISTRICTS			
TYPE	SYMBOL	NAME	ARLM NO.
SCHOOL	SCH	FALLSBURG	462801
FIRE	FD	WOODSBORNE	FD0591
FIRE	FD	WOODRIDGE FIRE DIST	FD0368
SEWER	SD	FALLSBURG CONSOLIDATION SD	SD098
GARBAGE	GB	FALLSBURG	GB015
AGRICULTURAL	AD	AG. DIST. #4	AD004

LEGEND	
STATE OR COUNTY LINE	TAX MAP BLOCK NO.
CITY/TOWN OR VILLAGE LINE	FILED PLAN LOT NO.
BLOCK LIMIT	FILED PLAN BLOCK NO.
SPECIAL DISTRICT LINE	TAX MAP LOT NO.
EASEMENT LINE	AREA (From Deed)
PROPERTY LINE	AREA (Calculated)
FILED PLAN LOT LINE	DIMENSION (From Deed)
PATENT LINE	DIMENSION (Survey)
MATCHLINE	STREAM

**TOWN OF FALLSBURG**  
 SULLIVAN COUNTY, NEW YORK  
 North American datum 1983, State Plane New York East Feet

Photo No: 9230221 Date of Map: 3/2019  
 Date of Photo: 6/5/1954 Scale: 1" = 400'  
 Section No: 25

Current to: 10/16/2018



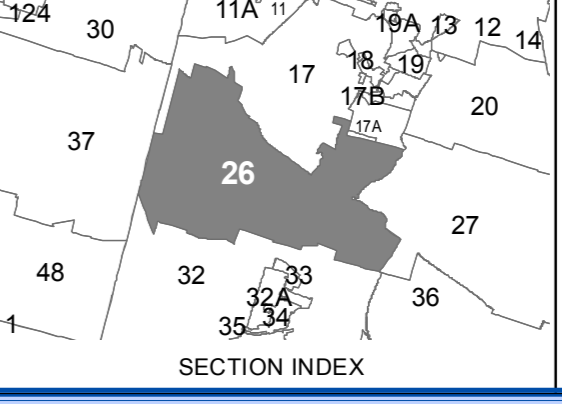
**SULLIVAN COUNTY TAX MAP DEPARTMENT**  
 FOR TAX PURPOSES ONLY  
 NOT TO BE USED FOR CONVEYANCE  
 LEGEND APPLIES ONLY TO THE UNSHADED PORTION OF THE MAP  
 North American Datum 1983, New York East



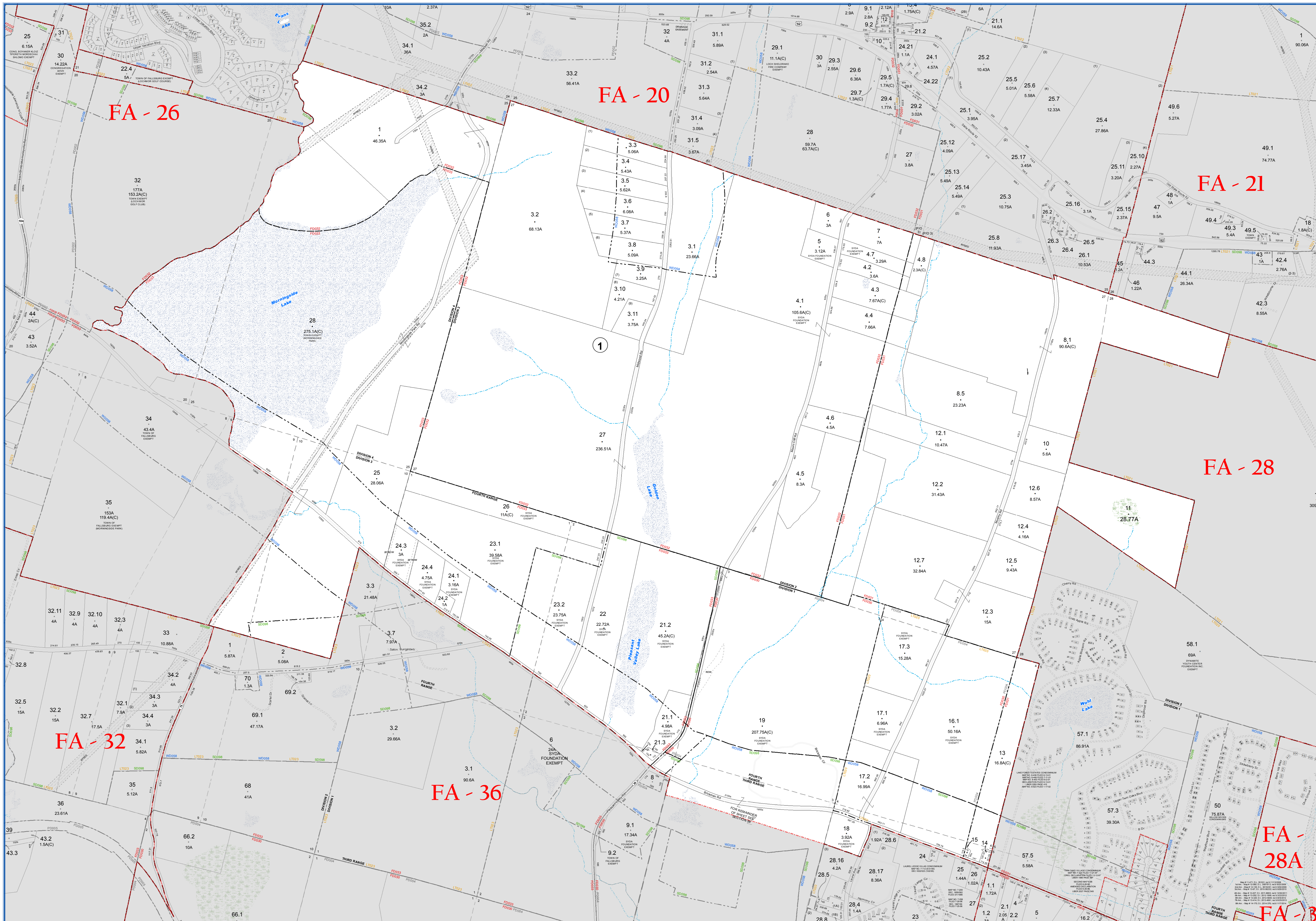
REVISION TABLE	
DATE	CHANGES
8/1/2017	Combed 26-1-67 & into 67.7
12/29/2018	Combed 17-1-24, 28 into 28-1-30
4/8/2014	Combed 26-1-1-2 into 5
5/7/2008	Converted into GIS format
3/11/2003	

SPECIAL DISTRICTS			
TYPE	SYMBOL	NAME	ARL.M. NO.
SCHOOL	SCH	LIBERTY	483601
SCHOOL	SCH	FALLSBURG CONSOLIDATED WD	W0068
SEWER	SD	FALLSBURG CONSOLIDATION SD	S0098
GARBAGE	GR	FALLSBURG	GB015
LIGHT	LT	LOCH SHELDRAKE	LT023
FIRE	FD	LIBERTY JOINT FD.	FD067
FIRE	FD	HURLEYVILLE	FD033
FIRE	FD	LOCH SHELDRAKE	FD032

LEGEND	
STATE OR COUNTY LINE	TAX MAP BLOCK NO.
CITY/TOWN OR VILLAGE LINE	FLEED PLAN LOT NO.
BLOCK UNIT	FLEED PLAN BLOCK NO.
TAX MAP LOT NO.	TAX MAP DISTRICT NO.
EASEMENT LINE	AREA (From Deed)
PROPERTY LINE	AREA (Calculated)
FLEED PLAN LOT LINE	LIBERTY (From Deed)
PATENT LINE	DIMENSION (Scribed)
MATCHLINE	STREAM



**TOWN OF FALLSBURG**  
 SULLIVAN COUNTY, NEW YORK  
 North American datum 1983, State Plane New York East Feet  
 Photo No: 8244,245,246 Date of Map: 3/20/1987  
 Date of Photo: 6/5/1984 Scale: 1" = 400'  
 Section No: 26  
 Current to: 10/16/2018



**SULLIVAN COUNTY TAX MAP DEPARTMENT**  
 FOR TAX PURPOSES ONLY  
 NOT TO BE USED FOR CONVEYANCE

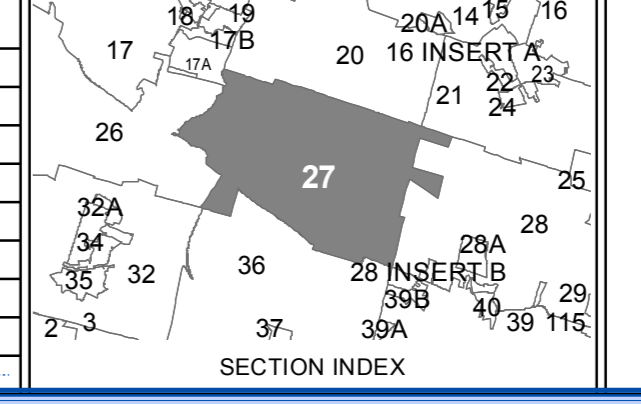
**LEGEND APPLIES ONLY TO THE UNSHADOWED PORTION OF THE MAP**

Office of Real Property Services  
 Sullivan County Government Center  
 100 North St., Monticello, NY 12701  
 Phone: (849) 897-2221

REVISION TABLE	
DATE	CHANGES
2/29/2016	Combed 27-1-8.2, 8.4 into 8.1
5/17/2009	Converted into GIS format
3/12/2009	Combed 36-1-28.14 into 27-1-19
8/24/2002	

SPECIAL DISTRICTS			
TYPE	SYMBOL	NAME	ARLM NO.
WATER	WD	FALLSBURG CONSOLIDATED WD	WD058
FIRE	FD	LOCH SHIELD LAKE	FD027
SCHOOL	SCH	FALLSBURG	452811
SEWER	SD	FALLSBURG CONSOLIDATION SD	SD098
FIRE	FD	FALLSBURG	FD030
FIRE	FD	HURLEYVILLE	FD033
LIGHT	LT	WOODBURNE	L1021
PUBLIC PARKING	PD	FALLSBURG	PD004

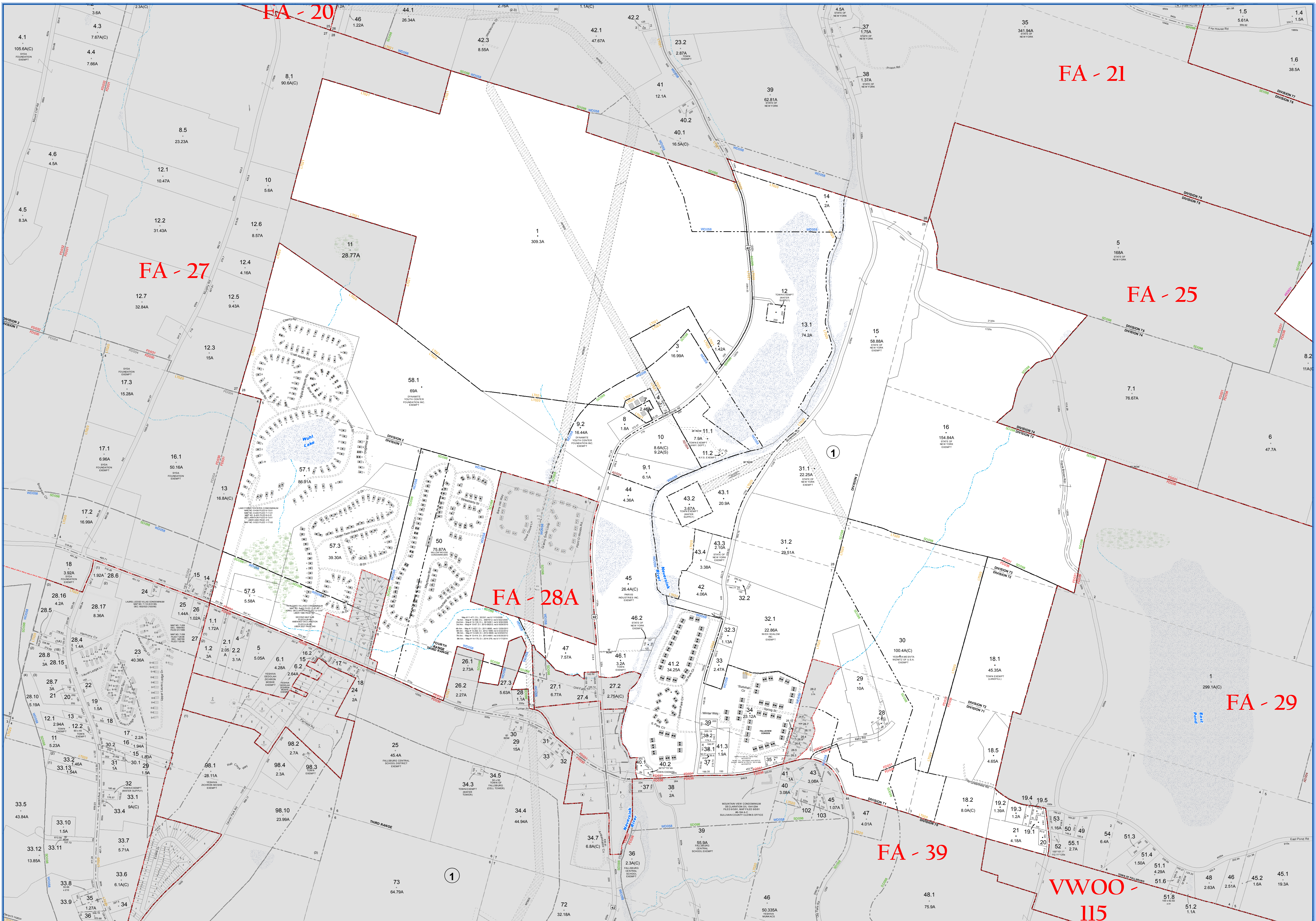
LEGEND	
STATE OR COUNTY LINE	TAX MAP BLOCK NO.
CITY/TOWN OR VILLAGE LINE	FILED PLAN LOT NO.
BLOCK/LIMIT	FILED PLAN BLOCK NO.
SPECIAL DISTRICT LINE	TAX MAP LOT NO.
EASEMENT LINE	AREA (From Deed)
PROPERTY LINE	AREA (Callabnd)
FILED PLAN LOT LINE	DIMENSION (From Deed)
PATENT LINE	DIMENSION (Scared)
MATCH LINE	STREAM



**TOWN OF FALLSBURG**  
 SULLIVAN COUNTY, NEW YORK  
 North American datum 1983, State Plane New York East Feet

Photo No: 8243244.245 Date of Map: 3/20/1987  
 Date of Photo: 6/5/1984 Scale: 1" = 400'  
 Section No: 27

Current to: 10/16/2018



**SULLIVAN COUNTY  
TAX MAP DEPARTMENT**

FOR TAX PURPOSES ONLY  
NOT TO BE USED FOR CONVEYANCE

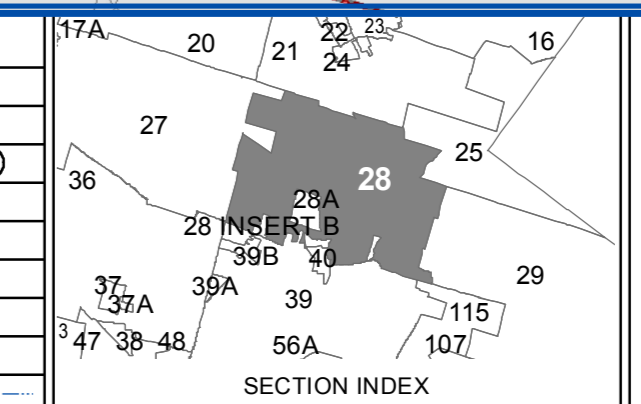
LEGEND APPLIES ONLY TO THE  
UNSHADED PORTION OF THE MAP  
North American Datum 1983, New York East



REVISION TABLE	
DATE	CHANGES
5/24/2015	Deed Split 28-1-31 into 31.1 & 31.2
5/24/2015	Deed Split 28-1-43.3 into 43.3 & 43.4
5/24/2015	Parcel Redrawn 28-1-42
6/13/2016	Subdiv 28-1-38.32 into 39.32, 39.41-39.48
7/28/2015	Combod 28-1-41 into 28-A-1-27.3
5/21/2013	Combod 28-1-41.1 into 34
5/14/2012	Split & resurveyed original 28-1-34 & 41.1
7/12/2011	Extended W0058 to encompass 28-1-34

SPECIAL DISTRICTS			
TYPE	SYMBOL	NAME	ARL.M. NO.
AGRICULTURAL	AD	AG. DIST. #4	AD004
WATER	WD	FALLSBURG CONSOLIDATED WD	W0058
SEWER	SD	FALLSBURG CONSOLIDATION SD	S0099
SCHOOL	SCH	FALLSBURG	482821
PUBLIC PARKING	PD	FALLSBURG	PD004
FIRE	FD	WOODBOURNE	FD031
FIRE	FD	FALLSBURG	FD030
FIRE	FD	WOODRIDGE FIRE DIST.	FD036

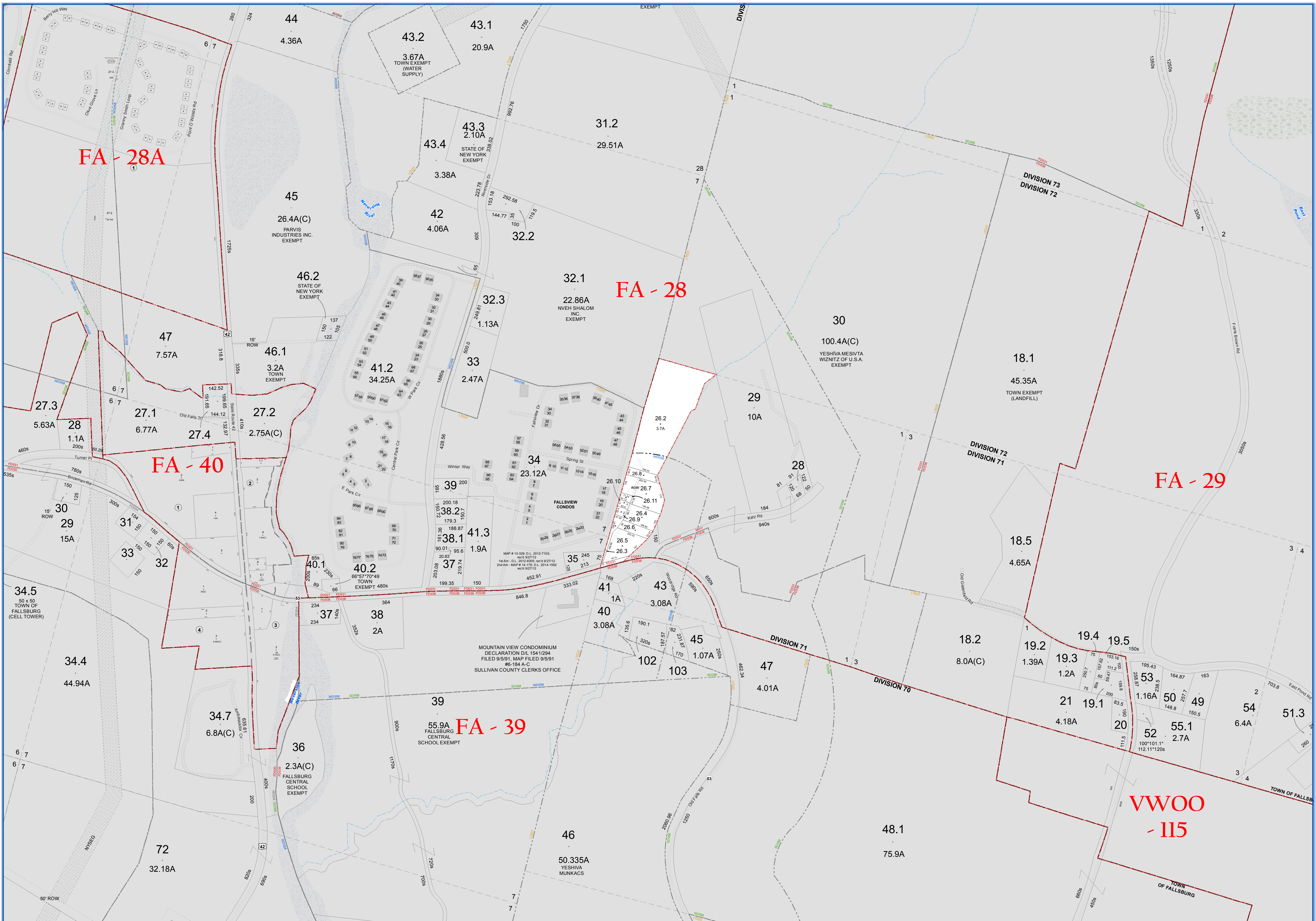
LEGEND	
STATE OR COUNTY LINE	TAX MAP BLOCK NO.
CITY/TOWN OR VILLAGE LINE	FLEED PLAN LOT NO.
BLOCK/LOT	FLEED PLAN BLOCK NO.
SPECIAL DISTRICT LINE	TAX MAP LOT NO.
EASEMENT LINE	AREA (From Deed)
PROPERTY LINE	AREA (Callaway)
FLEED PLAN LOT LINE	DIMENSION (From Deed)
PATENT LINE	DIMENSION (Square)
MATCH LINE	STREAM



**TOWN OF FALLSBURG**  
SULLIVAN COUNTY, NEW YORK  
North American Datum 1983, State Plane New York East Feet

Photo No: 8242243244 Date of Map: 3/20/1987  
Date of Photo: 6/5/1984 Scale: 1" = 400'  
Section No: 28

TAX MAP  
SULLIVAN COUNTY, NEW YORK  
North American Datum 1983, State Plane New York East Feet  
Date of Map: 3/20/1987  
Scale: 1" = 400'  
Section No: 28  
Current to: 10/16/2018



**SULLIVAN COUNTY TAX MAP DEPARTMENT**  
 FOR TAX PURPOSES ONLY  
 NOT TO BE USED FOR CONVEYANCE

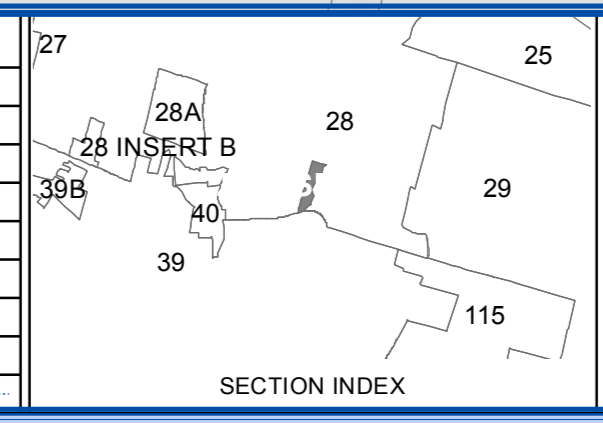
**LEGEND APPLIES ONLY TO THE UNSHADED PORTION OF THE MAP**

Office of Real Property Services  
 Sullivan County Government Center  
 100 North St. Monticello, NY 12701  
 Phone: (845) 837-2221

REVISION TABLE	
DATE	CHANGES
5/7/2009	Converted into GIS format
5/22/2008	Combin 28-1-28.1 into 28-1-28.7

SPECIAL DISTRICTS			
TYPE	SYMBOL	NAME	ARLM NO.
SCHOOL	SCH	FALLSBURG	462801
FIRE	FD	WOODBRIDGE	FD051
LIGHT	LT	FALLSBURG	LT020
WATER	WD	FALLSBURG CONSOLIDATED	WD058
GARBAGE	GB	FALLSBURG	GB015
SEWER	SD	FALLSBURG CONSOLIDATION	SD008
FIRE	FD	WOODBRIDGE FIRE DIST	FD036

LEGEND	
STATE OR COUNTY LINE	TAX MAP BLOCK NO.
CITY/TOWN OR VILLAGE LINE	FILED PLAN LOT NO.
BLOCK LIMIT	FILED PLAN BLOCK NO.
SPECIAL DISTRICT LINE	TAX MAP LOT NO.
EASEMENT LINE	AREA (From Deed)
PROPERTY LINE	AREA (Calculated)
FILED PLAN LOT LINE	DIMENSION (From Deed)
PATENT LINE	DIMENSION (Scribed)
MATCH LINE	STREAM

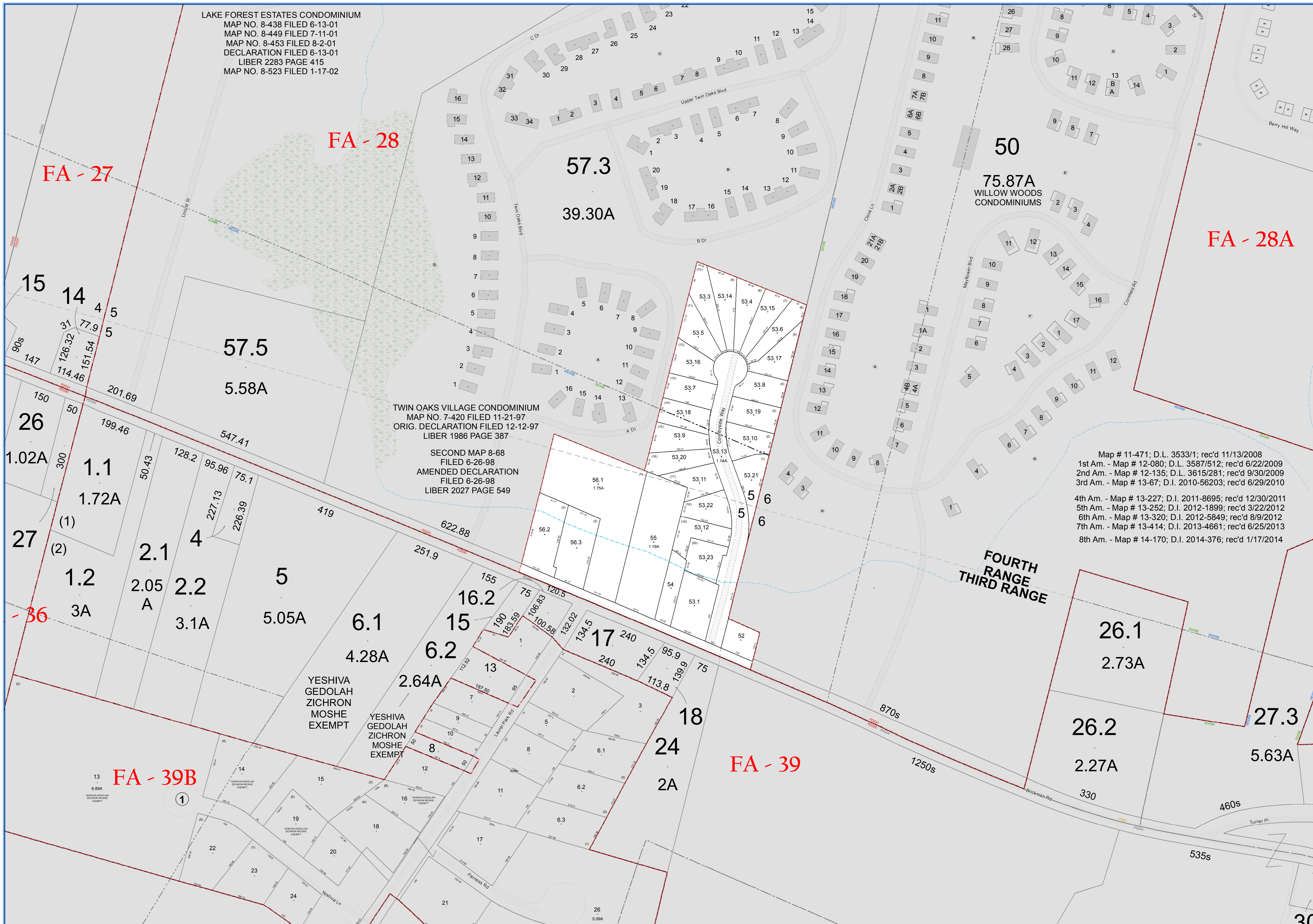


**TOWN OF FALLSBURG**  
 SULLIVAN COUNTY, NEW YORK  
 North American datum 1983, State Plane New York East Feet

Photo No: 8242243.244 Date of Map: 3/20/1987  
 Date of Photo: 6/5/1984 Scale: 1" = 200'  
 Section No: 28-1-28.7

Current to: 10/16/2018

LAKE FOREST ESTATES CONDOMINIUM  
 MAP NO. 8-438 FILED 6-13-01  
 MAP NO. 8-449 FILED 7-11-01  
 MAP NO. 8-453 FILED 8-2-01  
 DECLARATION FILED 6-13-01  
 LIBER 2283 PAGE 415  
 MAP NO. 8-523 FILED 1-17-02



TWIN OAKS VILLAGE CONDOMINIUM  
 MAP NO. 7-420 FILED 11-21-97  
 ORIG. DECLARATION FILED 12-12-97  
 LIBER 1986 PAGE 387

SECOND MAP 8-68  
 FILED 6-26-98  
 AMENDED DECLARATION  
 FILED 6-26-98  
 LIBER 2027 PAGE 549

Map # 11-471; D.L. 3533/1; rec'd 11/13/2008  
 1st Am. - Map # 12-080; D.L. 3587/512; rec'd 6/22/2009  
 2nd Am. - Map # 12-135; D.L. 3615/281; rec'd 9/30/2009  
 3rd Am. - Map # 13-67; D.I. 2010-56203; rec'd 6/29/2010  
 4th Am. - Map # 13-227; D.I. 2011-8695; rec'd 12/30/2011  
 5th Am. - Map # 13-252; D.I. 2012-1899; rec'd 3/22/2012  
 6th Am. - Map # 13-320; D.I. 2012-5849; rec'd 8/9/2012  
 7th Am. - Map # 13-414; D.I. 2013-4661; rec'd 6/25/2013  
 8th Am. - Map # 14-170; D.I. 2014-376; rec'd 1/17/2014

FOURTH RANGE  
 THIRD RANGE

FA - 27

FA - 28

FA - 28A

FA - 39

FA - 39B

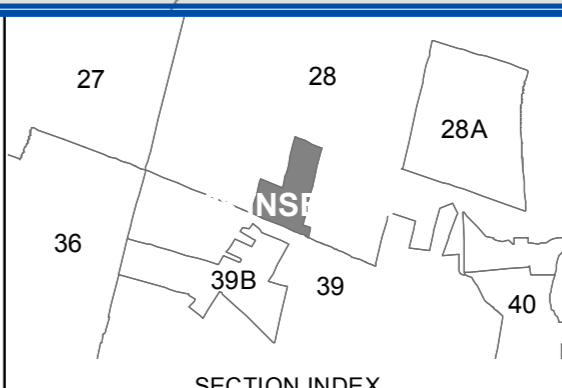
SULLIVAN COUNTY  
 TAX MAP DEPARTMENT  
 FOR TAX PURPOSES ONLY  
 NOT TO BE USED FOR CONVEYANCE  
 LEGEND APPLIES ONLY TO THE  
 UNSHADED PORTION OF THE MAP  
 North American Datum 1983, New York East

**Sullivan**  
 COUNTY CATSKILLS  
 Office of Real Property Services  
 Sullivan County Government Center  
 100 North St., Monticello, NY 12701  
 Phone: (845) 897-2221

REVISION TABLE	
DATE	CHANGES
7/30/2014	Retrew bounds for Tress Subdiv. lots 3-6
10/31/2013	Revised lots 28-33 into 53 3-53 23
10/31/2013	Created 28 INSERT B
5/7/2009	Converted into GIS format

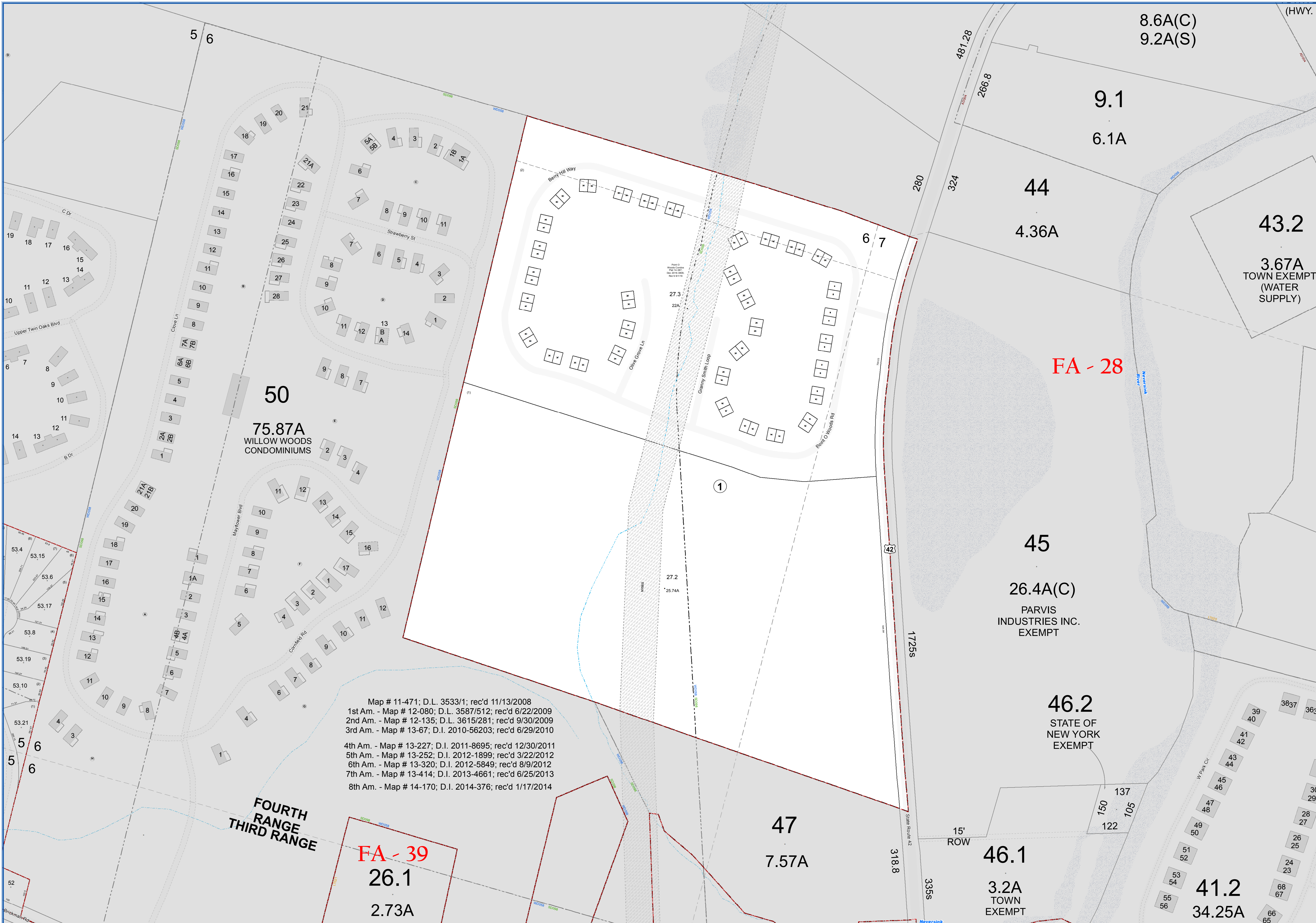
SPECIAL DISTRICTS			
TYPE	SYMBOL	NAME	ARLM NO.

LEGEND	
STATE OR COUNTY LINE	TAX MAP BLOCK NO.
CITY/TOWN OR VILLAGE LINE	FILED PLAN BLOCK NO.
BLOCK LIMIT	FILED PLAN BLOCK NO.
SPECIAL DISTRICT LINE	TAX MAP LOT NO.
EASEMENT LINE	AREA (SAL/AM)
PROPERTY LINE	AREA (SAL/AM)
FILED PLAN LOT LINE	DIMENSION (From Deed)
PATENT LINE	DIMENSION (Sched)
MATCHLINE	STREAM



TAX MAP  
**TOWN OF FALLSBURG**  
 SULLIVAN COUNTY, NEW YORK  
 North American datum 1983, State Plane New York East Feet  
 Photo No: 8242243244 Date of Map: 3/20/1987  
 Date of Photo: 6/5/1984 Scale: 1" = 100'  
 Section No: 28 INSERT B  
 Current to: 10/16/2018





Map # 11-471; D.L. 3533/1; rec'd 11/13/2008  
 1st Am. - Map # 12-080; D.L. 3587/512; rec'd 6/22/2009  
 2nd Am. - Map # 12-135; D.L. 3615/281; rec'd 9/30/2009  
 3rd Am. - Map # 13-67; D.L. 2010-56203; rec'd 6/29/2010  
 4th Am. - Map # 13-227; D.L. 2011-8695; rec'd 12/30/2011  
 5th Am. - Map # 13-252; D.L. 2012-1899; rec'd 3/22/2012  
 6th Am. - Map # 13-320; D.L. 2012-5849; rec'd 8/9/2012  
 7th Am. - Map # 13-414; D.L. 2013-4661; rec'd 6/25/2013  
 8th Am. - Map # 14-170; D.L. 2014-376; rec'd 1/17/2014

FOURTH  
 RANGE  
 THIRD RANGE

FA - 39  
 26.1  
 2.73A

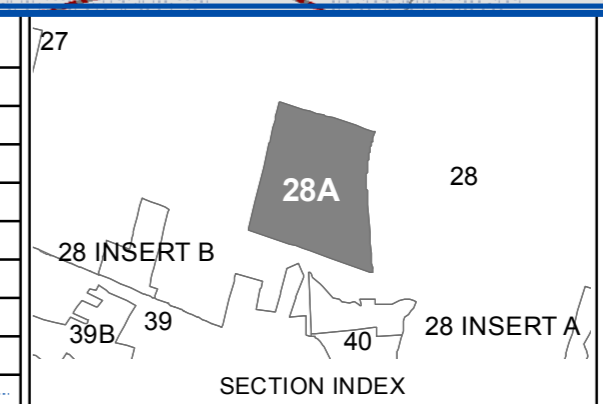
SULLIVAN COUNTY  
 TAX MAP DEPARTMENT  
 FOR TAX PURPOSES ONLY  
 NOT TO BE USED FOR CONVEYANCE  
 LEGEND APPLIES ONLY TO THE  
 UNSHADED PORTION OF THE MAP  
 North American Datum 1983, New York East

**Sullivan**  
 COUNTY CATSKILLS  
 Municipality of Opportunity  
 Office of Real Property Services  
 Sullivan County Government Center  
 100 North St., Monticello, NY 12701  
 Phone: (845) 837-2221

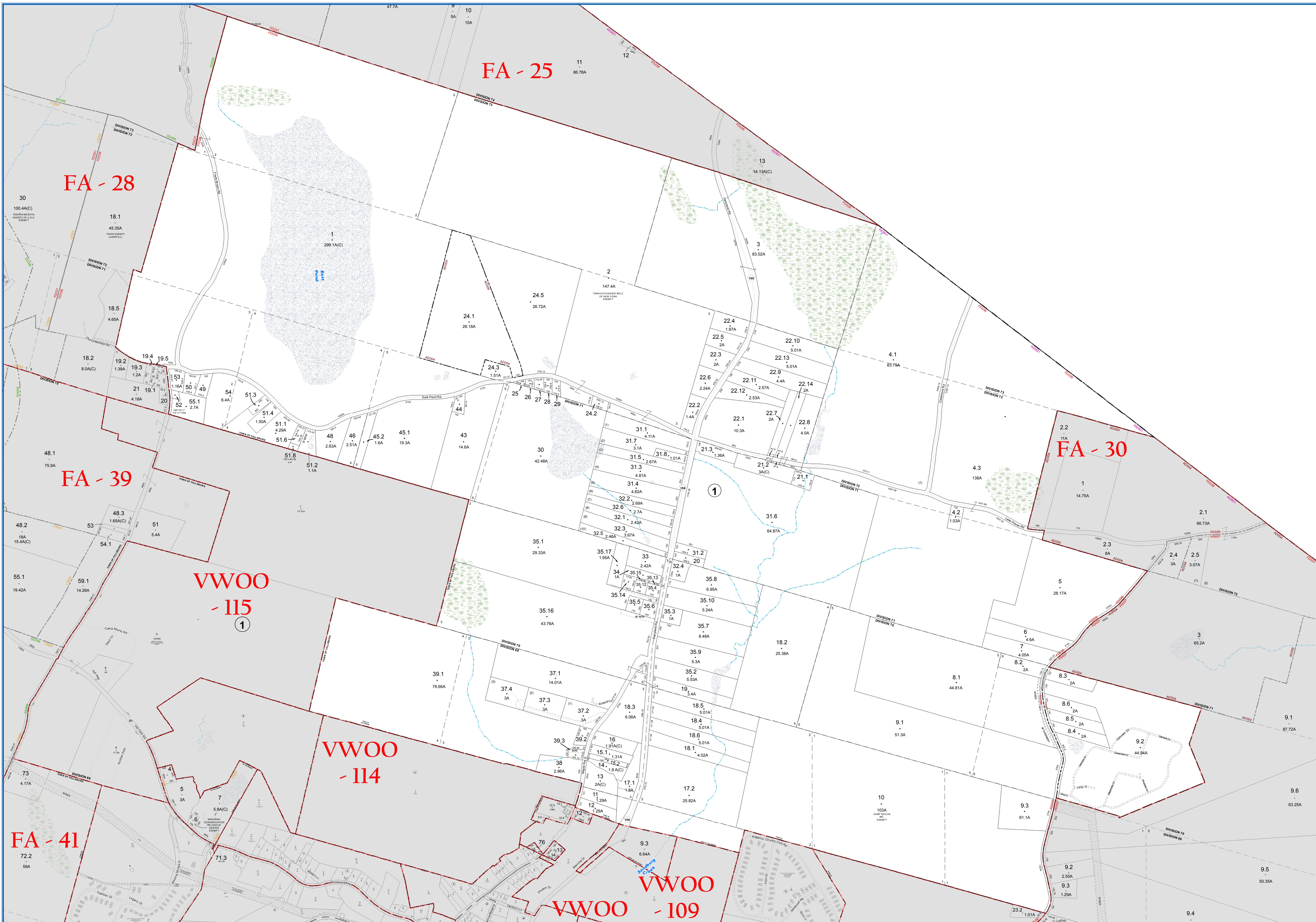
REVISION TABLE	
DATE	CHANGES
7/28/2015	Combined 28-1-149 into 28-A-1-27-3
1/28/2015	Abandoned 28-A-1-1 thru 28 into 27-3
5/7/2009	Converted into GIS format
8/25/2002	
4/7/1992	
11/28/1988	

SPECIAL DISTRICTS			
TYPE	SYMBOL	NAME	ARLM NO.
WATER	WD	FALLSBURG CONSOLIDATED WD	WD058
SEWER	SD	FALLSBURG CONSOLIDATION SD	SD098
SCHOOL	SCH	FALLSBURG	430811
FIRE	FD	WOODBOURNE	FD031
LIGHT	LT	FALLSBURG	LT020
GARBAGE	GB	FALLSBURG	GB015

LEGEND	
STATE OR COUNTY LINE	TAX MAP BLOCK NO.
(---)	(C)
(---)	(P)
(---)	(S)
(---)	(T)
(---)	(W)
(---)	(Z)



TAX MAP  
**TOWN OF FALLSBURG**  
 SULLIVAN COUNTY, NEW YORK  
 North American datum 1983, State Plane New York East Feet  
 Photo No: 8242243244 Date of Map: 1/14/1987  
 Date of Photo: 6/5/1984 Scale: 1" = 100'  
 Section No: 28A  
 Current to: 10/16/2018



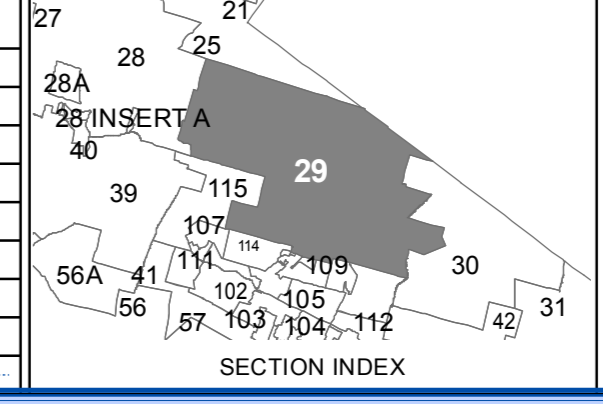
**SULLIVAN COUNTY TAX MAP DEPARTMENT**  
 FOR TAX PURPOSES ONLY  
 NOT TO BE USED FOR CONVEYANCE  
 LEGEND APPLIES ONLY TO THE UNSHADED PORTION OF THE MAP  
 North American Datum 1983, New York East

**Sullivan County Catskills**  
 Municipality of Opportunities  
 Office of Real Property Services  
 Sullivan County Government Center  
 100 North St. Monticello, NY 12701  
 Phone: (845) 897-2221

REVISION TABLE	
DATE	CHANGES
1/21/2015	Redrew 29-1-14 and abutters
5/22/2009	Subdivided 29-1-4.1 into 4.1 & 4.3
5/7/2009	Converted into GIS format
3/27/2003	Converted into GIS format

SPECIAL DISTRICTS			
TYPE	SYMBOL	NAME	ARLM NO.
AGRICULTURAL	AD	AG. DIST. #4	AD004
SCHOOL	SCH	FALLSBURG	4826611
FIRE	FD	WOODBRIDGE FIRE DIST.	FD036
FIRE	FD	MOUNTAINDALE	FD037
GARBAGE	GB	FALLSBURG	GB015
SEWER	SD	FALLSBURG CONSOLIDATION SD	SD098
FIRE	FD	WOODBORNE	FD031

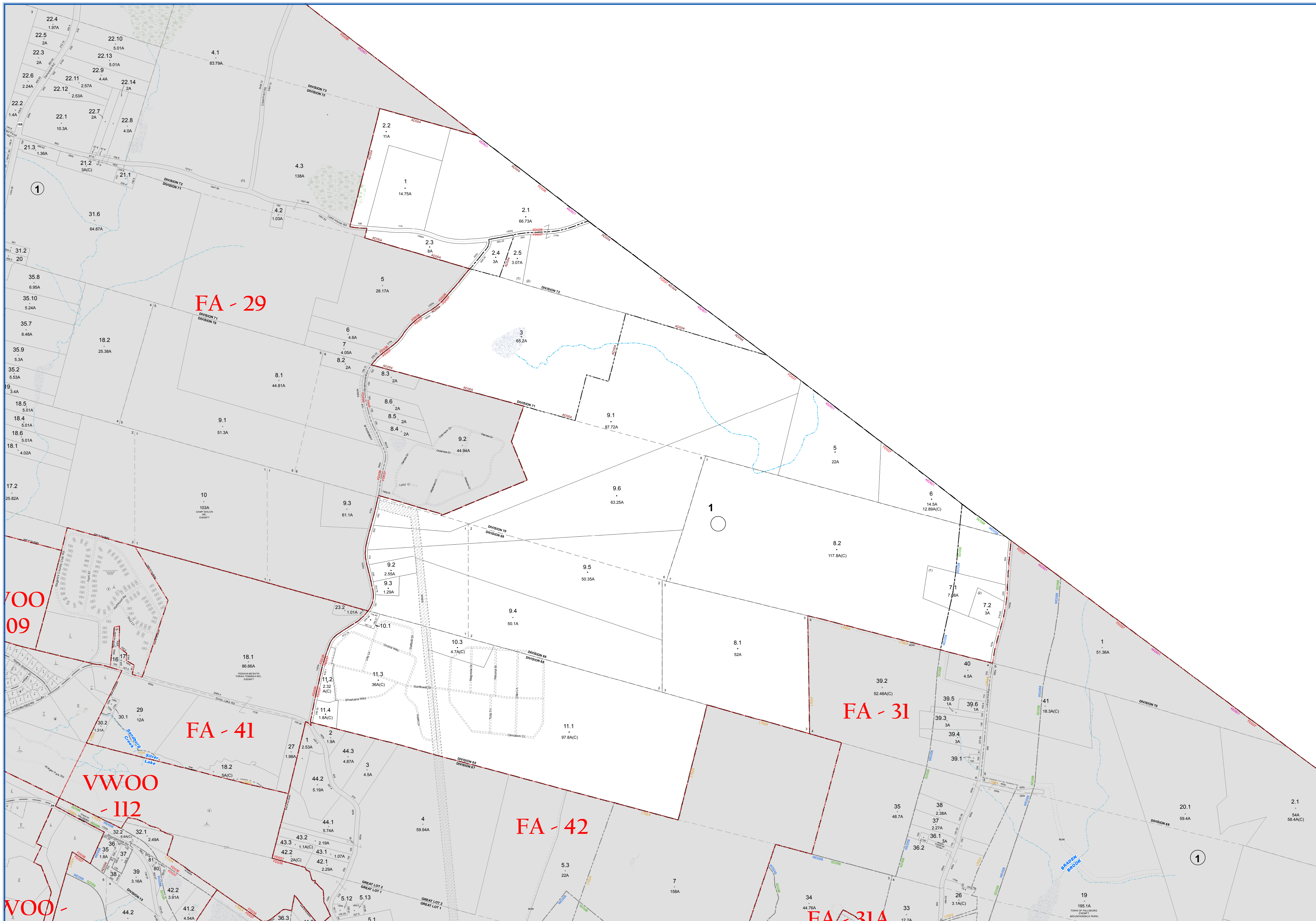
LEGEND	
STATE OR COUNTY LINE	TAX MAP BLOCK NO.
CITY/TOWN OR VILLAGE LINE	FILED PLAN LOT NO.
BLOCK LIMIT	FILED PLAN BLOCK NO.
SPECIAL DISTRICT LINE	TAX MAP LOT NO.
EASEMENT LINE	AREA (From Deed)
PROPERTY LINE	AREA (Calculated)
FILED PLAN LOT LINE	DIMENSION (From Deed)
PATENT LINE	DIMENSION (Scribed)
MATCH LINE	STREAM



**TOWN OF FALLSBURG**  
 SULLIVAN COUNTY, NEW YORK  
 North American datum 1983, State Plane New York East Feet

Photo No: 8241242243 Date of Map: 3/20/1987  
 Date of Photo: 6/5/1984 Scale: 1" = 400'  
 Section No: 29

Current to: 10/16/2018



**SULLIVAN COUNTY TAX MAP DEPARTMENT**

FOR TAX PURPOSES ONLY  
NOT TO BE USED FOR CONVEYANCE

LEGEND APPLIES ONLY TO THE UNSHADED PORTION OF THE MAP

North American Datum 1983, New York East

Owned & Maintained by  
**Office of Real Property Services**  
Sullivan County Government Center  
100 North St., Monticello, NY 12701  
Phone: (845) 897-2221

REVISION TABLE			
DATE	CHANGES	DATE	CHANGES
8/1/2017	Comb'd 30-1-11.5 into 11.3	6/25/2002	
5/22/2016	Split 30-1-11.3 into 11.3, 11.5		
4/17/2015	Comb'd 30-1-10.2 into 11.3		
5/16/2013	Subdiv. 30-1-11.2 into 7.1, 7.2		
9/20/2011	Split 30-1-11.2 into 11.2 & 11.4		
5/7/2009	Converted into GIS format		
2/28/2008	Split 30-1-11 into 11.1 & 11.2		
2/28/2008	Split 30-1-11.2 into 11.2 & 11.3		

SPECIAL DISTRICTS			
TYPE	SYMBOL	NAME	ARLM NO.
AGRICULTURAL	AD	AG. DIST. #4	AD004
SCHOOL	SCH	FALLSBURG	482691
FIRE	FD	WOODRIDGE FIRE DIST.	FD0361
FIRE	FD	MOUNTAINDALE	FD037
LIGHT	LT	MOUNTAINDALE	LT024
WATER	WD	FALLSBURG CONSOLIDATED WD	WD058
SEWER	SD	FALLSBURG CONSOLIDATION SD	SD098
GARBAGE	GB	FALLSBURG	GB015

LEGEND			
STATE OR COUNTY LINE	TAX MAP BLOCK NO.		
CITY/TOWN OR VILLAGE LINE	FILED PLAN LOT NO.	(C)	
BLOCK LIMIT	FILED PLAN BLOCK NO.	(B)	
SPECIAL DISTRICT LINE	TAX MAP LOT NO.	(A)	
EASEMENT LINE	AREA (SAL/AM)	13.6A	
PROPERTY LINE	AREA (SAL/AM)	14.2(A/C)	
FILED PLAN LOT LINE	DIMENSION (From Deed)	2.6	
PATENT LINE	DIMENSION (Scribed)	079	
MATCH LINE	STREAM		

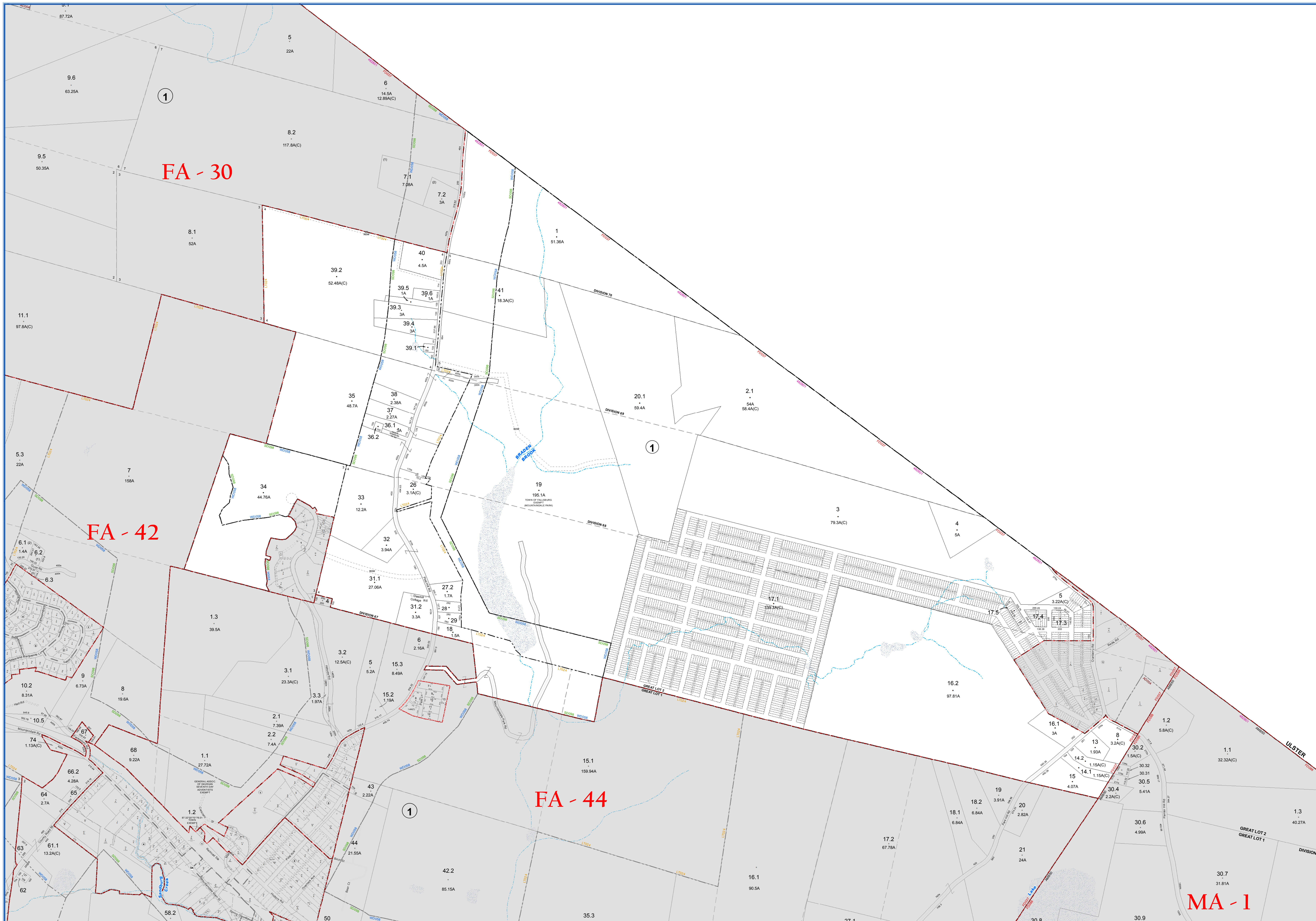
**TOWN OF FALLSBURG**

SULLIVAN COUNTY, NEW YORK  
North American datum 1983, State Plane New York East Feet

Photo No: 8240241 Date of Map: 3/20/1987  
Date of Photo: 6/5/1984 Scale: 1" = 400'  
Section No: 30

SECTION INDEX

Current to: 10/16/2018



**SULLIVAN COUNTY TAX MAP DEPARTMENT**  
 FOR TAX PURPOSES ONLY  
 NOT TO BE USED FOR CONVEYANCE

**LEGEND APPLIES ONLY TO THE UNSHADED PORTION OF THE MAP**

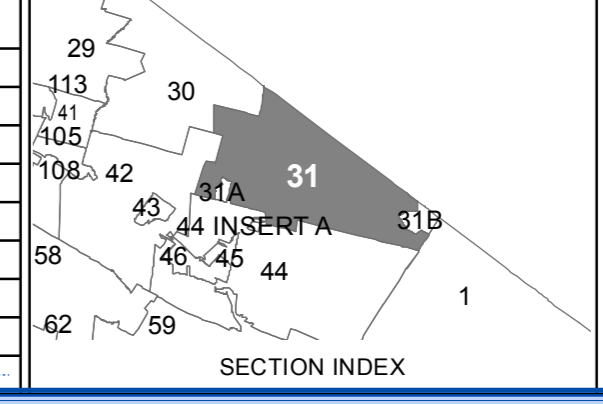
North American Datum 1983, New York East



REVISION TABLE	
DATE	CHANGES
9/24/2013	Combed 31-1-25 into 31-1-26
5/21/2013	Created Mountaindale Park Rd
5/1/2013	Created Water Tower Rd
3/1/2011	Combed 31-1-44 into 8
2/25/2011	Created 31-1-44 per redraw of MA 1-1-30-2
5/7/2009	Converted into GIS format
8/1/2002	

SPECIAL DISTRICTS			
TYPE	SYMBOL	NAME	ARLM NO.
AGRICULTURAL	AD	AG. DIST. #4	AD004
SCHOOL	SCH	FALLSBURG	4826911
FIRE	FD	MOUNTAINDALE	FD037
LIGHT	LT	MOUNTAINDALE	LT024
FIRE	FD	MOUNTAINDALE	FD088
WATER	WD	FALLSBURG CONSOLIDATED WD	WD058
SEWER	SD	FALLSBURG CONSOLIDATION SD	SD098
GARBAGE	GB	FALLSBURG	GB015

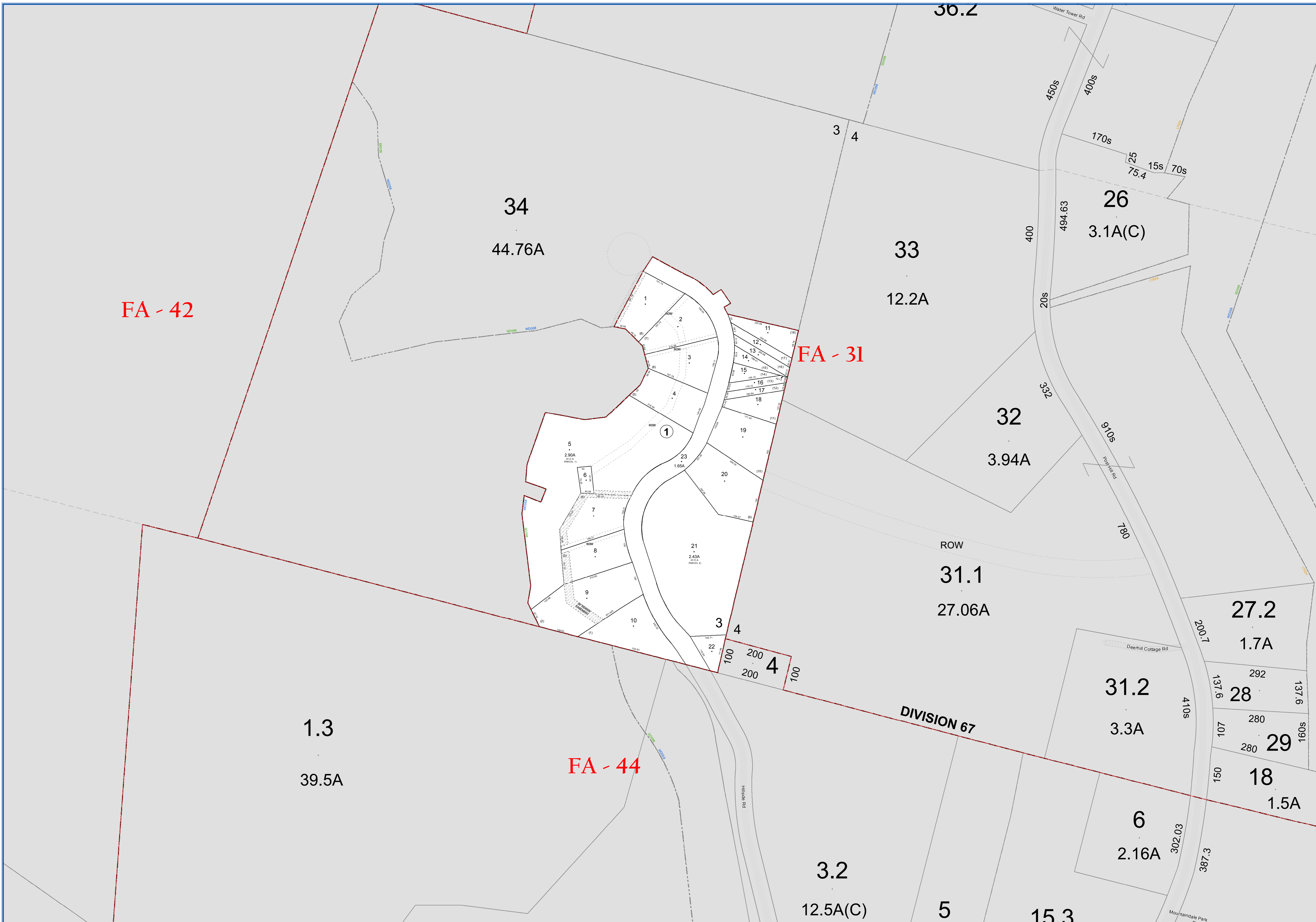
LEGEND	
STATE OR COUNTY LINE	TAX MAP BLOCK NO.
CITY/TOWN OR VILLAGE LINE	FILED PLAN LOT NO.
BLOCK LIMIT	FILED PLAN BLOCK NO.
SPECIAL DISTRICT LINE	TAX MAP LOT NO.
EASEMENT LINE	AREA (From Deed)
PROPERTY LINE	AREA (Calculated)
FILED PLAN LOT LINE	DIMENSION (From Deed)
PATENT LINE	DIMENSION (Scribed)
MATCH LINE	STREAM



**TOWN OF FALLSBURG**  
 SULLIVAN COUNTY, NEW YORK  
 North American datum 1983, State Plane New York East Feet

Photo No: 8240241 Date of Map: 3/20/1987  
 Date of Photo: 6/5/1984 Scale: 1" = 400'  
 Section No: 31

Current to: 10/16/2018



**SULLIVAN COUNTY TAX MAP DEPARTMENT**  
 FOR TAX PURPOSES ONLY  
 NOT TO BE USED FOR CONVEYANCE

**LEGEND APPLIES ONLY TO THE UNSHADED PORTION OF THE MAP**

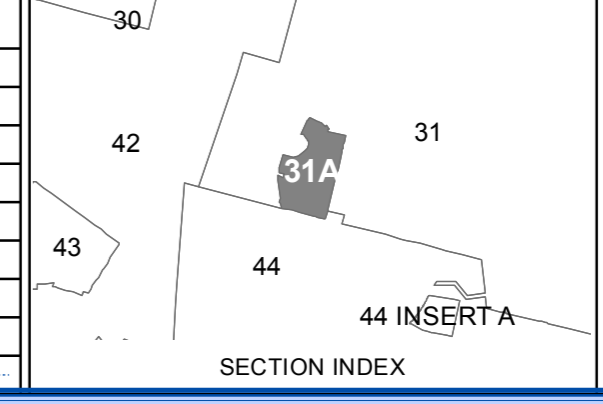
North American Datum 1983, New York East



REVISION TABLE			
DATE	CHANGES	DATE	CHANGES
5/7/2009	Converted into GIS format		
6/25/2002			
3/1/1999			

SPECIAL DISTRICTS			
TYPE	SYMBOL	NAME	ARLM NO.
SCHOOL	SCH	FALLSBURG	462801
FIRE	FD	MOUNTAINDALE	F00597
WATER	WD	FALLSBURG CONSOLIDATED WD	WD0568
SEWER	SD	FALLSBURG CONSOLIDATION SD	SD0098
GARBAGE	GB	FALLSBURG	GB015

LEGEND	
STATE OR COUNTY LINE	TAX MAP BLOCK NO.
CITY/TOWN OR VILLAGE LINE	FILED PLAN LOT NO.
BLOCK LIMIT	FILED PLAN BLOCK NO.
SPECIAL DISTRICT LINE	TAX MAP LOT NO.
EASEMENT LINE	AREA (From Deed)
PROPERTY LINE	AREA (CALCULATED)
FILED PLAN LOT LINE	DIMENSION (From Deed)
PATENT LINE	DIMENSION (Scribed)
MATCH LINE	STREAM

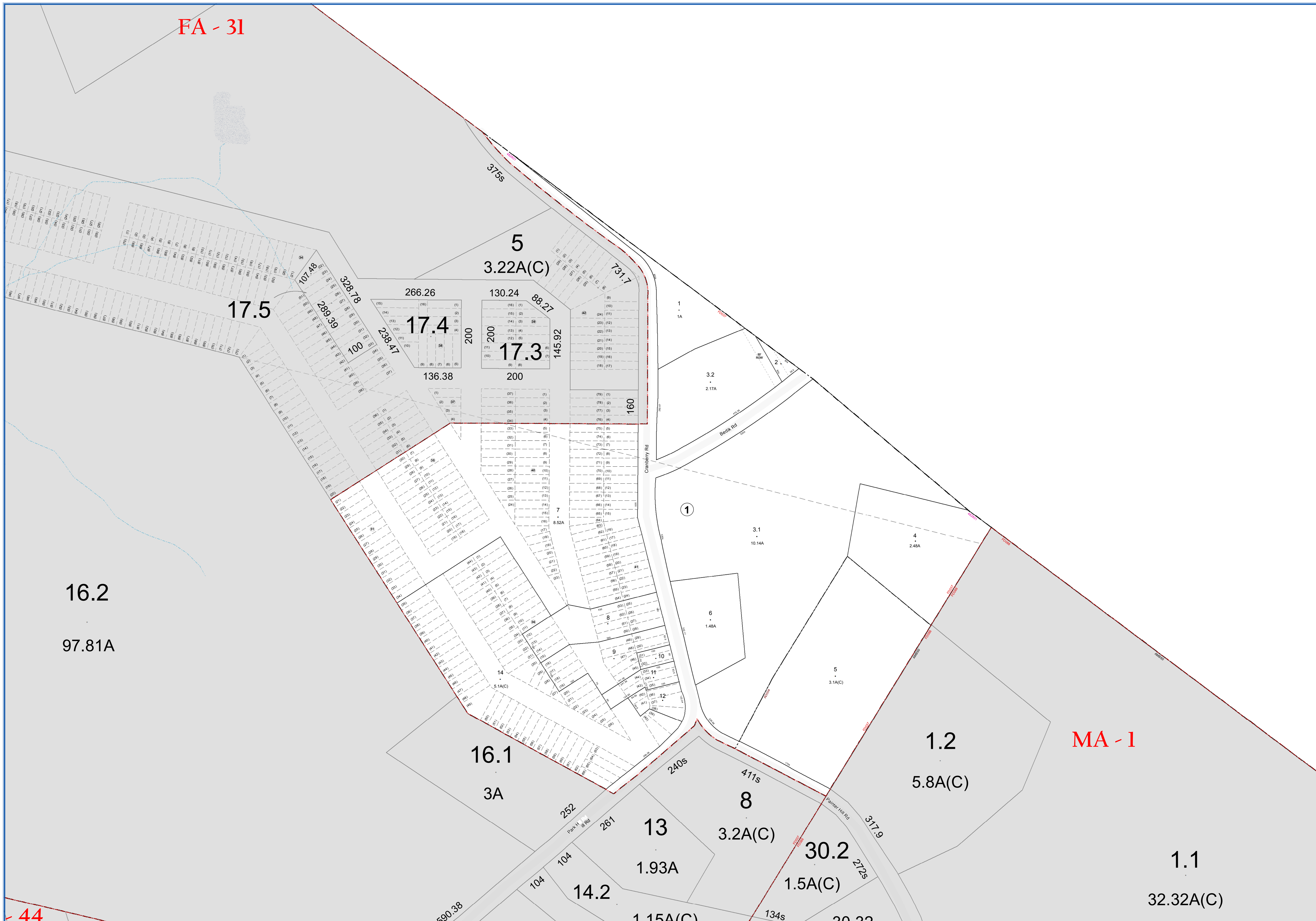


**TOWN OF FALLSBURG**  
 SULLIVAN COUNTY, NEW YORK  
 North American datum 1983, State Plane New York East Feet

Photo No: 8240241 Date of Map: 8/28/1991  
 Date of Photo: 6/5/1994 Scale: 1" = 100'  
 Section No: 31A

Current to: 10/16/2018

FA - 31



44

MA - 1

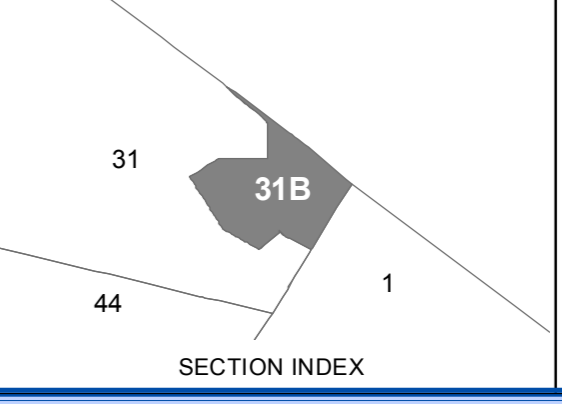
**SULLIVAN COUNTY TAX MAP DEPARTMENT**  
 FOR TAX PURPOSES ONLY  
 NOT TO BE USED FOR CONVEYANCE  
 LEGEND APPLIES ONLY TO THE UNSHADED PORTION OF THE MAP  
 North American Datum 1983, New York East

**Sullivan COUNTY CATSKILLS**  
 Mountains of Opportunity  
 Office of Real Property Services  
 Sullivan County Government Center  
 100 North St. Monticello, NY 12701  
 Phone: (845) 837-2221

DATE	CHANGES	DATE	CHANGES
5/7/2009	Converted into GIS format		
6/25/2002			
1/14/2000			
3/1/1998			
5/15/1998			

TYPE	SYMBOL	NAME	ARLM NO.	TYPE	SYMBOL	NAME	ARLM NO.
SCHOOL	SCH	FALLSBURG	462801				
FIRE	FD	MOUNTAINDALE	FD0097				
FIRE	FD	MOUNTAINDALE	FD0088				
GARBAGE	GB	FALLSBURG	GB015				
AGRICULTURAL	AD	AG. DIST. #4	AD004				

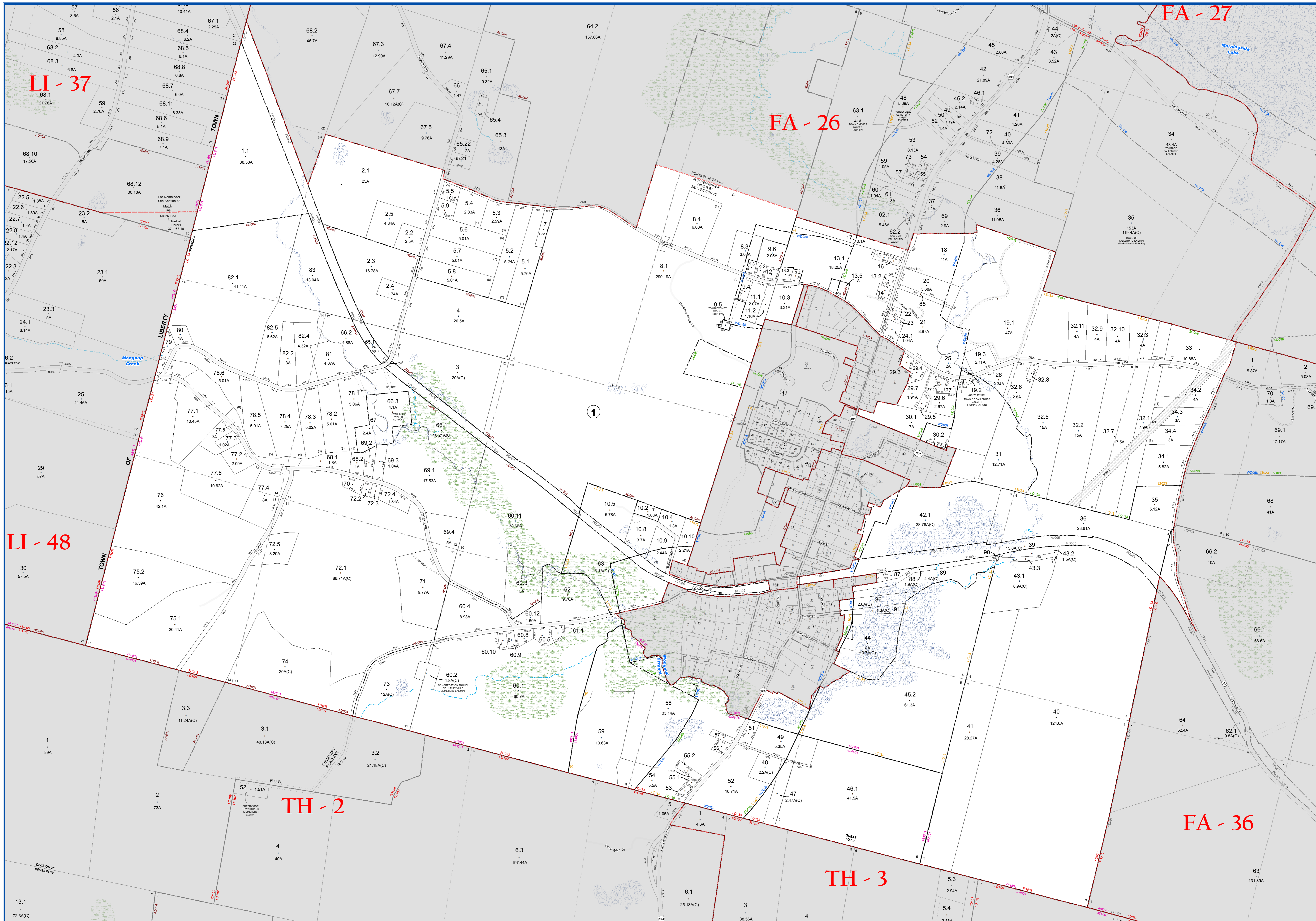
STATE OR COUNTY LINE	TAX MAP BLOCK NO.
CITY/TOWN OR VILLAGE LINE <td>FILED PLAN LOT NO.</td>	FILED PLAN LOT NO.
BLOCK LIMIT <td>FILED PLAN BLOCK NO.</td>	FILED PLAN BLOCK NO.
SPECIAL DISTRICT LINE <td>TAX MAP LOT NO.</td>	TAX MAP LOT NO.
EASEMENT LINE <td>AREA (From Deed)</td>	AREA (From Deed)
PROPERTY LINE <td>AREA (Calculated)</td>	AREA (Calculated)
FILED PLAN LOT LINE <td>DIMENSION (From Deed)</td>	DIMENSION (From Deed)
PATENT LINE <td>DIMENSION (Scanned)</td>	DIMENSION (Scanned)
MATCH LINE <td>STREAM</td>	STREAM



**TOWN OF FALLSBURG**  
 SULLIVAN COUNTY, NEW YORK  
 North American datum 1983, State Plane New York East Feet

Photo No: 8240241 Date of Map: 10/3/1997  
 Date of Photo: 6/5/1984 Scale: 1" = 100'  
 Section No: 31B

Current to: 10/16/2018



**SULLIVAN COUNTY TAX MAP DEPARTMENT**  
 FOR TAX PURPOSES ONLY  
 NOT TO BE USED FOR CONVEYANCE

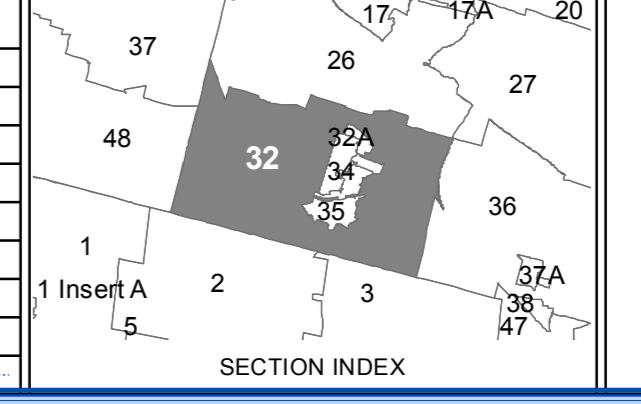
**Sullivan County Catskills**  
 Office of Real Property Services  
 Sullivan County Government Center  
 100 North St., Monticello, NY 12701  
 Phone: (845) 897-2221

LEGEND APPLIES ONLY TO THE UNSHADED PORTION OF THE MAP  
 North American Datum 1983, New York East

REVISION TABLE			
DATE	CHANGES	DATE	CHANGES
7/25/2015	Combo: 32-1-60 & 46.2 void now 14-1-49		
5/22/2016	Combo: 32-1-32 & void now 32-1-19.1		
7/11/2012	Combo: 32-1-61.2 void 61.1		
2/15/2012	Partial 32-1-91 created per redraw of 44		
5/7/2009	Converted into GIS format		
3/4/2005			

SPECIAL DISTRICTS			
TYPE	SYMBOL	NAME	ARL.M. NO.
WATER	WD	FALLSBURG CONSOLIDATED	WD0058
SCHOOL	SCH	FALLSBURG	483681
SCHOOL	SCH	MONTICELLO	484601
SCHOOL	SCH	LIBERTY	483601
FIRE	FD	FALLSBURG LINE	FD107
FIRE	FD	HURLEVILLE	FD033
FIRE	FD	FALLSBURG	FD030
LIGHT	LT	HURLEVILLE	LT023

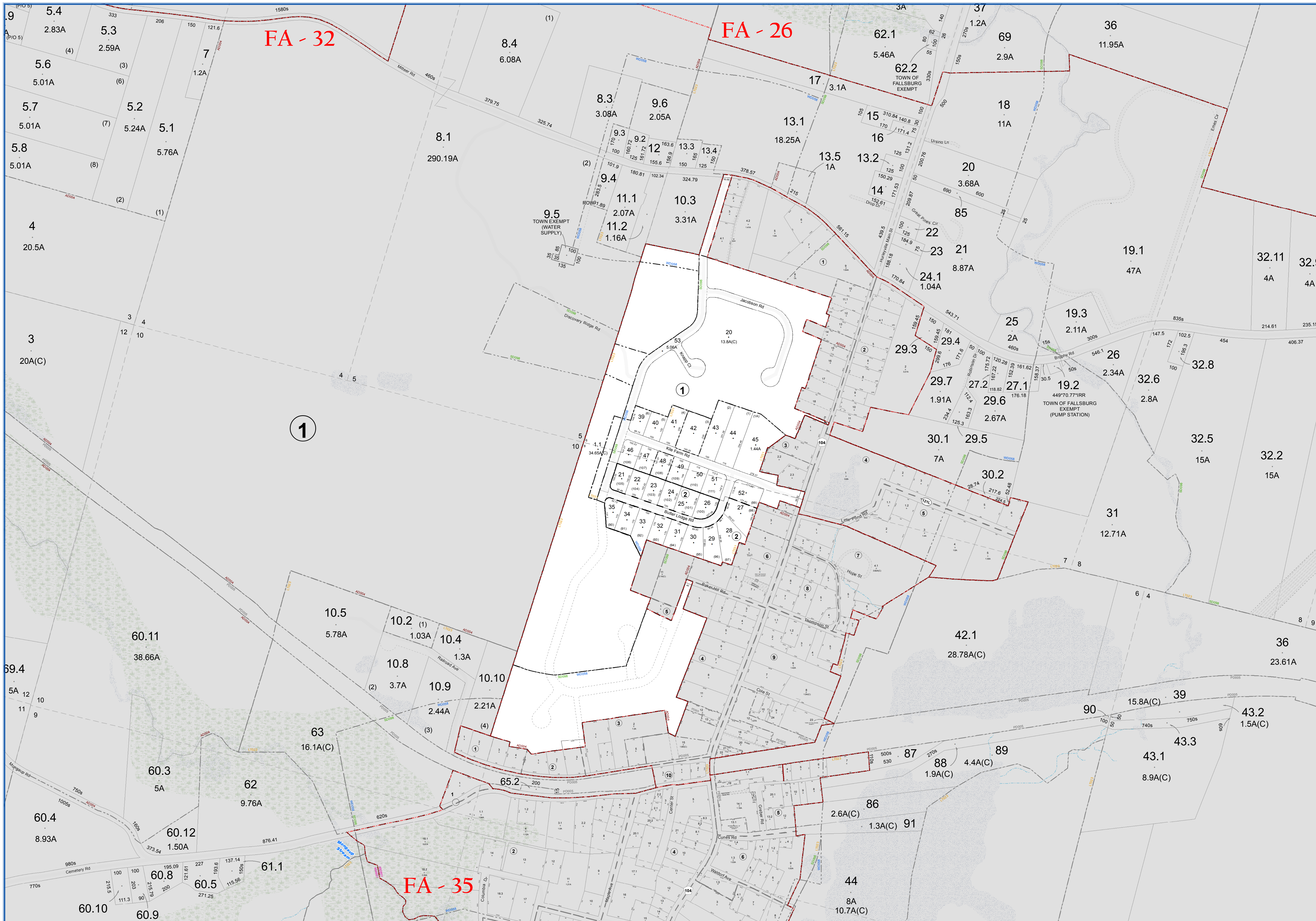
LEGEND	
STATE OR COUNTY LINE	TAX MAP BLOCK NO.
CITY TOWN OR VILLAGE LINE	FLEED PLAN LOT NO.
BLOOD LIMIT	FLEED PLAN BLOCK NO.
TAX MAP LOT NO.	TAX MAP DIST. NO.
EASEMENT LINE	AREA (From Deed)
PROPERTY LINE	AREA (Salvaged)
FILED PLAN LOT LINE	DIMENSION (From Deed)
PATENT LINE	DIMENSION (Scribed)
MATCHLINE	STREAM



**TOWN OF FALLSBURG**  
 SULLIVAN COUNTY, NEW YORK  
 North American datum 1983, State Plane New York East Feet

Photo No: 7-271-272 Date of Map: 3/20/1987  
 Date of Photo: 6/5/1954 Scale: 1" = 400'  
 Section No: 32

Current to: 10/16/2018



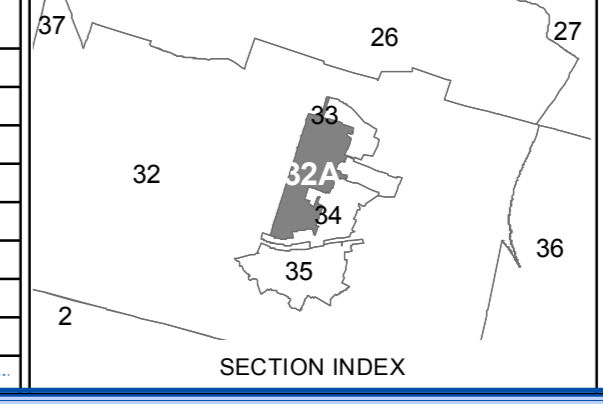
**SULLIVAN COUNTY TAX MAP DEPARTMENT**  
 FOR TAX PURPOSES ONLY  
 NOT TO BE USED FOR CONVEYANCE  
 LEGEND APPLIES ONLY TO THE UNSHADED PORTION OF THE MAP  
 North American Datum 1983, New York East

**Sullivan County Catskills**  
 Office of Real Property Services  
 Sullivan County Government Center  
 100 North St., Monticello, NY 12701  
 Phone: (849) 897-2221

REVISION TABLE			
DATE	CHANGES	DATE	CHANGES
3/24/2016	32.A-1-1 Split: 1.1 & 1.2		
6/16/2017	Conversion 32.A-40, 80, 63 into 1		
6/20/2011	Abandonment		
5/7/2009	Converted into GIS format		

SPECIAL DISTRICTS			
TYPE	SYMBOL	NAME	ARLM NO.
WATER	WD	FALLSBURG CONSOLIDATED WD	WD058
SCHOOL	SCH	FALLSBURG	482691
FIRE	FD	HURLEYVILLE	FD033
LIGHT	LT	HURLEYVILLE	LT023
SEWER	SD	FALLSBURG CONSOLIDATION SD	SD098
GARBAGE	GB	FALLSBURG	GB015
AGRICULTURAL	AD	AG. DIST. #4	AD004

LEGEND	
STATE OR COUNTY LINE	TAX MAP BLOCK NO.
---	(4)
---	(5)
---	(6)
---	(7)
---	(8)
---	(9)
---	(10)
---	(11)
---	(12)
---	(13)
---	(14)
---	(15)
---	(16)
---	(17)
---	(18)
---	(19)
---	(20)
---	(21)
---	(22)
---	(23)
---	(24)
---	(25)
---	(26)
---	(27)
---	(28)
---	(29)
---	(30)
---	(31)
---	(32)
---	(33)
---	(34)
---	(35)
---	(36)
---	(37)
---	(38)
---	(39)
---	(40)
---	(41)
---	(42)
---	(43)
---	(44)
---	(45)
---	(46)
---	(47)
---	(48)
---	(49)
---	(50)
---	(51)
---	(52)
---	(53)
---	(54)
---	(55)
---	(56)
---	(57)
---	(58)
---	(59)
---	(60)
---	(61)
---	(62)
---	(63)
---	(64)
---	(65)
---	(66)
---	(67)
---	(68)
---	(69)
---	(70)
---	(71)
---	(72)
---	(73)
---	(74)
---	(75)
---	(76)
---	(77)
---	(78)
---	(79)
---	(80)
---	(81)
---	(82)
---	(83)
---	(84)
---	(85)
---	(86)
---	(87)
---	(88)
---	(89)
---	(90)
---	(91)
---	(92)
---	(93)
---	(94)
---	(95)
---	(96)
---	(97)
---	(98)
---	(99)
---	(100)

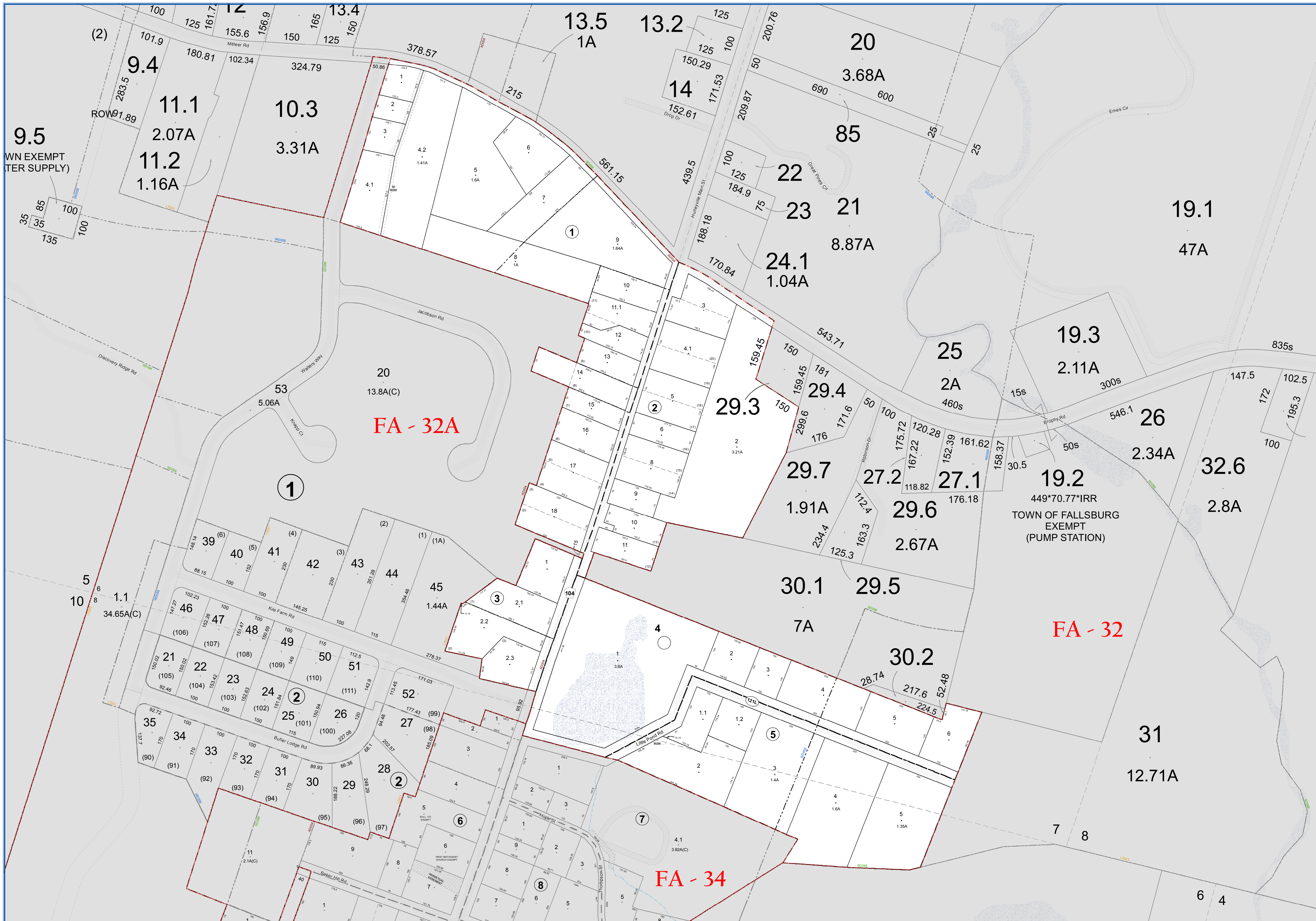


**TOWN OF FALLSBURG**  
 SULLIVAN COUNTY, NEW YORK  
 North American datum 1983, State Plane New York East Feet

Photo No: 7-271-272 Date of Map: 2/28/2005  
 Date of Photo: 6/5/1994 Scale: 1" = 200'  
 Section No: 32A

Current to: 10/16/2018





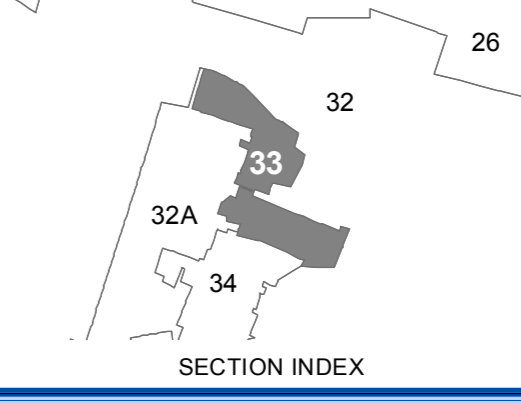
**SULLIVAN COUNTY TAX MAP DEPARTMENT**  
 FOR TAX PURPOSES ONLY  
 NOT TO BE USED FOR CONVEYANCE  
 LEGEND APPLIES ONLY TO THE UNSHADED PORTION OF THE MAP  
 North American Datum 1983, New York East



REVISION TABLE			
DATE	CHANGES	DATE	CHANGES
5/7/2009	Converted into GIS format		
6/17/2002			

SPECIAL DISTRICTS			
TYPE	SYMBOL	NAME	ARLM NO.
WATER	WD	FALLSBURG CONSOLIDATED WD	WD058
FIRE	FD	HURLEYVILLE	FD023
LIGHT	LT	HURLEYVILLE	LT023
SCHOOL	SCH	FALLSBURG	482821
SEWER	SD	FALLSBURG CONSOLIDATION SD	SD098
GARBAGE	GB	FALLSBURG	GB015
AGRICULTURAL	AD	AG. DIST. #4	AD004

LEGEND	
STATE OR COUNTY LINE	TAX MAP BLOCK NO.
CITY/TOWN OR VILLAGE LINE	FILED PLAN LOT NO.
SEWER/LINE	FILED PLAN BLOCK NO.
SPECIAL DISTRICT LINE	TAX MAP LOT NO.
EASEMENT LINE	AREA (From Deed)
PROPERTY LINE	AREA (CADAstral)
FILED PLAN LOT LINE	DIMENSION (From Deed)
PATENT LINE	DIMENSION (Scribed)
MATCH LINE	STREAM



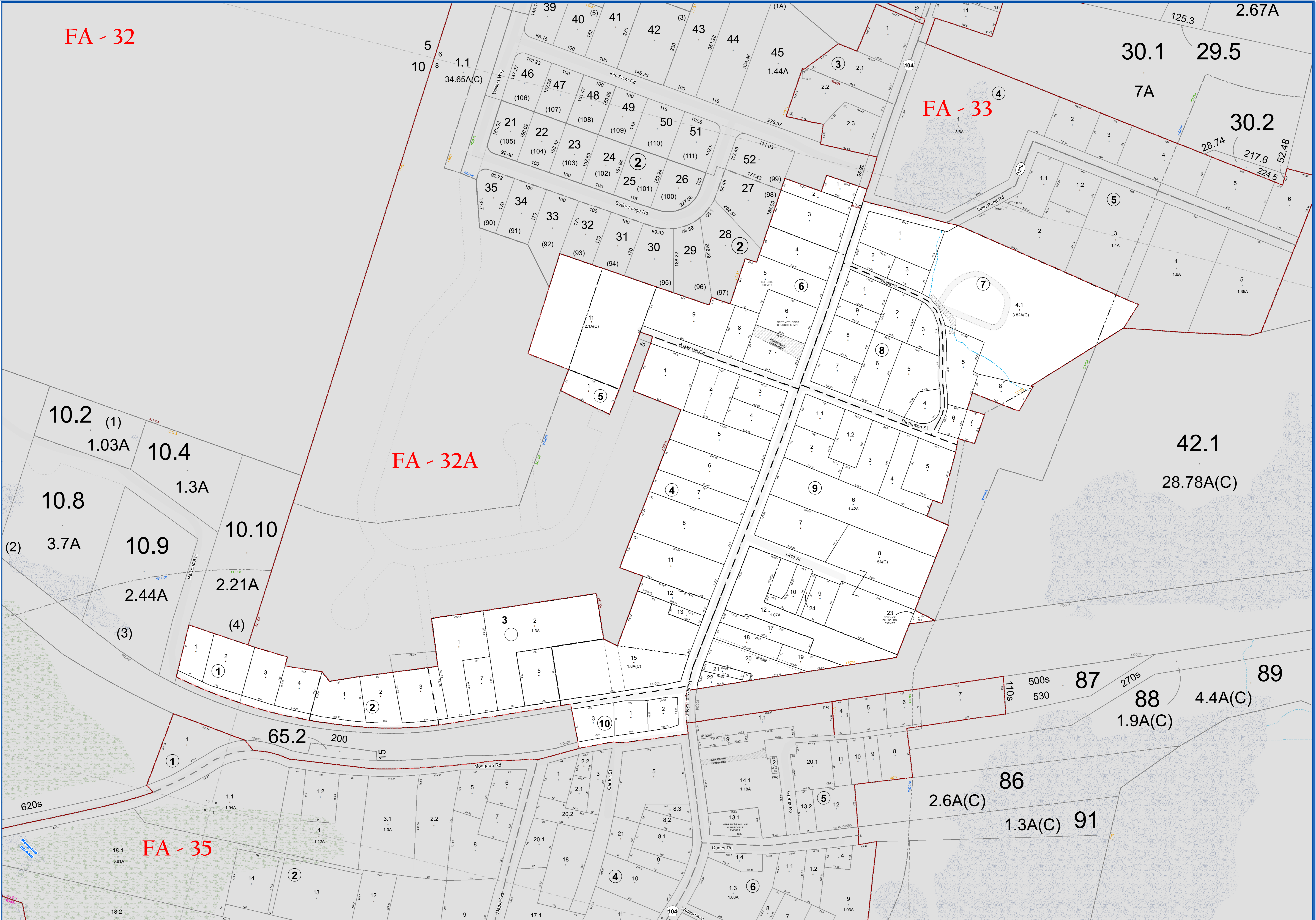
**TOWN OF FALLSBURG**  
 SULLIVAN COUNTY, NEW YORK  
 North American datum 1983, State Plane New York East Feet  
 Photo No: 8244245 Date of Map: 3/20/1987  
 Date of Photo: 6/5/1984 Scale: 1" = 100'  
 Section No: 33  
 Current to: 10/16/2018

FA - 32

FA - 33

FA - 32A

FA - 35



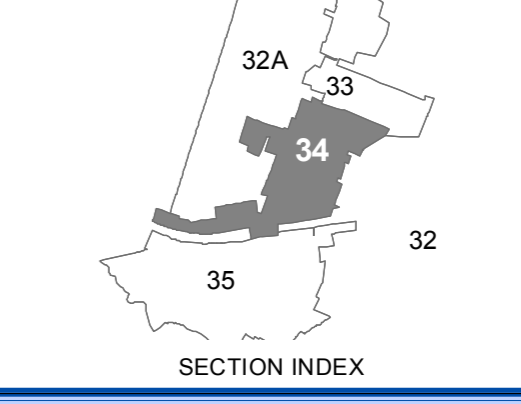
**SULLIVAN COUNTY TAX MAP DEPARTMENT**  
 FOR TAX PURPOSES ONLY  
 NOT TO BE USED FOR CONVEYANCE  
 LEGEND APPLIES ONLY TO THE UNSHADED PORTION OF THE MAP  
 North American Datum 1983, New York East

*Sullivan County Catskills*  
 Office of Real Property Services  
 Sullivan County Government Center  
 100 North St, Monticello, NY 12701  
 Phone: (845) 897-2221

REVISION TABLE			
DATE	CHANGES	DATE	CHANGES
8/28/2015	Combo 34-9-11, 14&15 void now p10 34-9-12	8/15/2013	Subdiv. 34-4-9 into 9.1, 9.2
4/7/2016	Combo 34-1-1, 2 & 34-2-8 into 34-2-3	8/15/2013	Combo 34-4-2, 2 into 11
3/30/2016	Created 34-3-8, 10 via Miller Dr	8/15/2013	Combo 34-4-9.1 into 9
12/10/2015	Combined 34-4-14 into 15	2/22/2012	Combo 34-9-13 into 12
12/29/2014	Combo 34-3-3, 4 into 34-4-15	5/7/2009	Converted into GIS format
10/22/2014	Combo 34-6-12 into 11	12/10/2002	
8/24/2014	Abandoned p10 Baker Hill Rd, aka 34-6-12		
4/30/2014	Combo 34-4-16, 17 into 15		

SPECIAL DISTRICTS			
TYPE	SYMBOL	NAME	ARLM NO.
SCHOOL	SCH	FALLSBURG	462801
FIRE	FD	HURLEYVILLE	F00031
LIGHT	LT	HURLEYVILLE	L7023
WATER	WD	FALLSBURG CONSOLIDATED WD	W0058
SEWER	SD	FALLSBURG CONSOLIDATION SD	S0098
GARBAGE	GB	FALLSBURG	GB015
AGRICULTURAL	AD	AG. DIST. #4	AD004

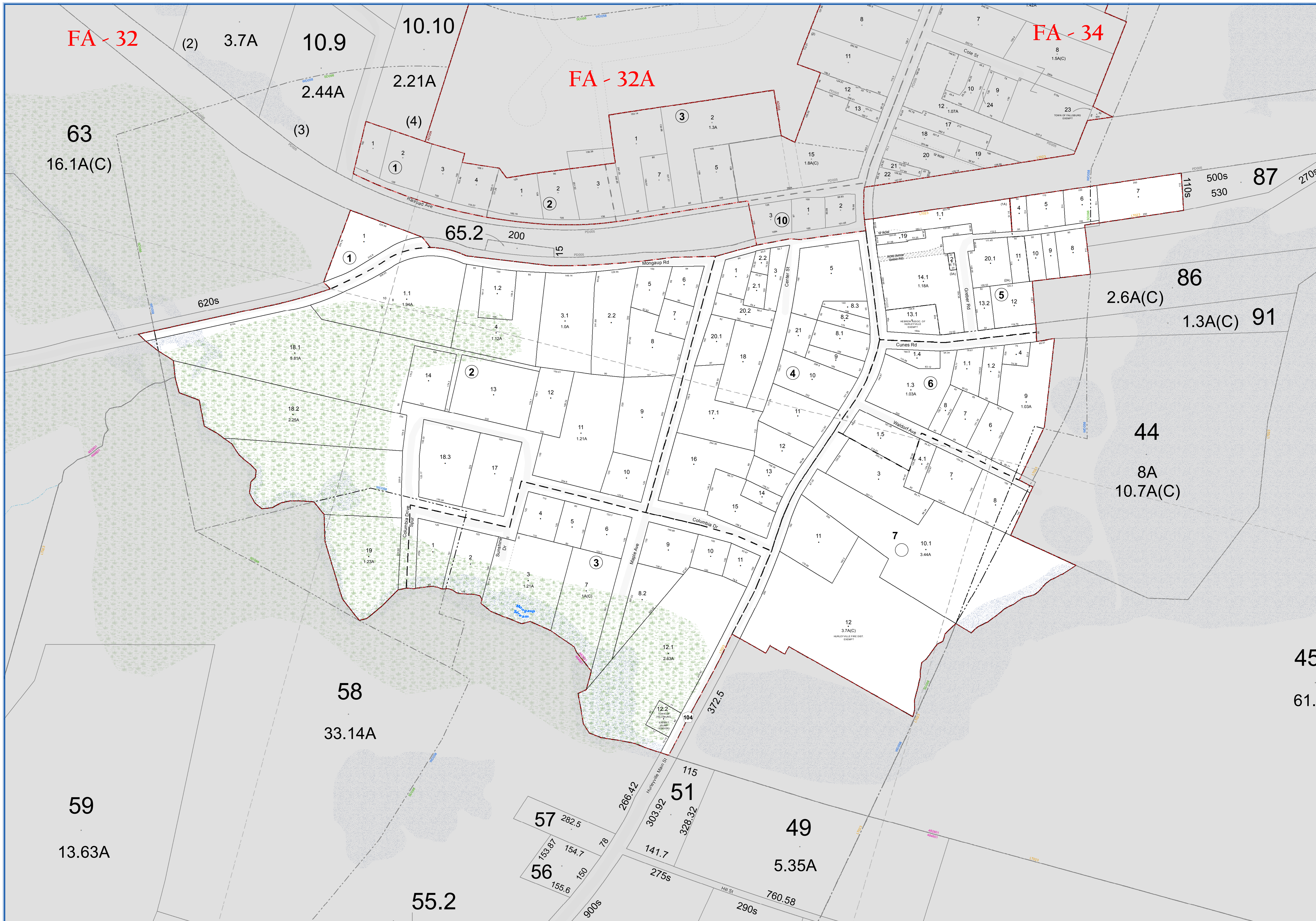
LEGEND	
STATE OR COUNTY LINE	TAX MAP BLOCK NO.
CITY/TOWN OR VILLAGE LINE	FILED PLAN LOT NO.
BLOCK/CURB LINE	FILED PLAN BLOCK NO.
SPECIAL DISTRICT LINE	TAX MAP LOT NO.
EASEMENT LINE	AREA (From Deed)
PROPERTY LINE	AREA (Calculated)
FILED PLAN LOT LINE	DIMENSION (From Deed)
PATENT LINE	DIMENSION (Scribed)
MATCHLINE	STREAM



**TOWN OF FALLSBURG**  
 SULLIVAN COUNTY, NEW YORK  
 North American datum 1983, State Plane New York East Feet

Photo No: 8244245 Date of Map: 3/20/1987  
 Date of Photo: 6/5/1984 Scale: 1" = 100'  
 Section No: 34

Current to: 10/16/2018



**SULLIVAN COUNTY  
TAX MAP DEPARTMENT**  
FOR TAX PURPOSES ONLY  
NOT TO BE USED FOR CONVEYANCE  
LEGEND APPLIES ONLY TO THE  
UNSHADED PORTION OF THE MAP  
North American Datum 1983, New York East

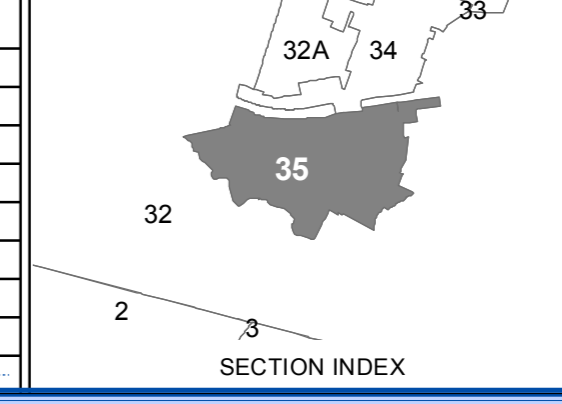
**Sullivan  
COUNTY CATSKILLS**  
Municipality of Opportunity  
Office of Real Property Services  
Sullivan County Government Center  
100 North St, Monticello, NY 12701  
Phone: (845) 897-2221

REVISION TABLE	
DATE	CHANGES
2/16/2015	Combo: 35-5-18 void now plo 35-5-14-1
5/16/2017	Split 35-5-1 into 1.1, 1.3, 1.4
5/16/2017	Combo: 35-5-14 into 18
5/16/2017	Combo: 35-5-13 into 19
4/13/2016	Deleted 35-5-1.2, 14.2, 20.2, n/p/o road
2/22/2016	Created 35-5-22
12/10/2015	Combined 35-7-13 into 12
9/10/2015	Subdivided 35-5-1, 14, 20

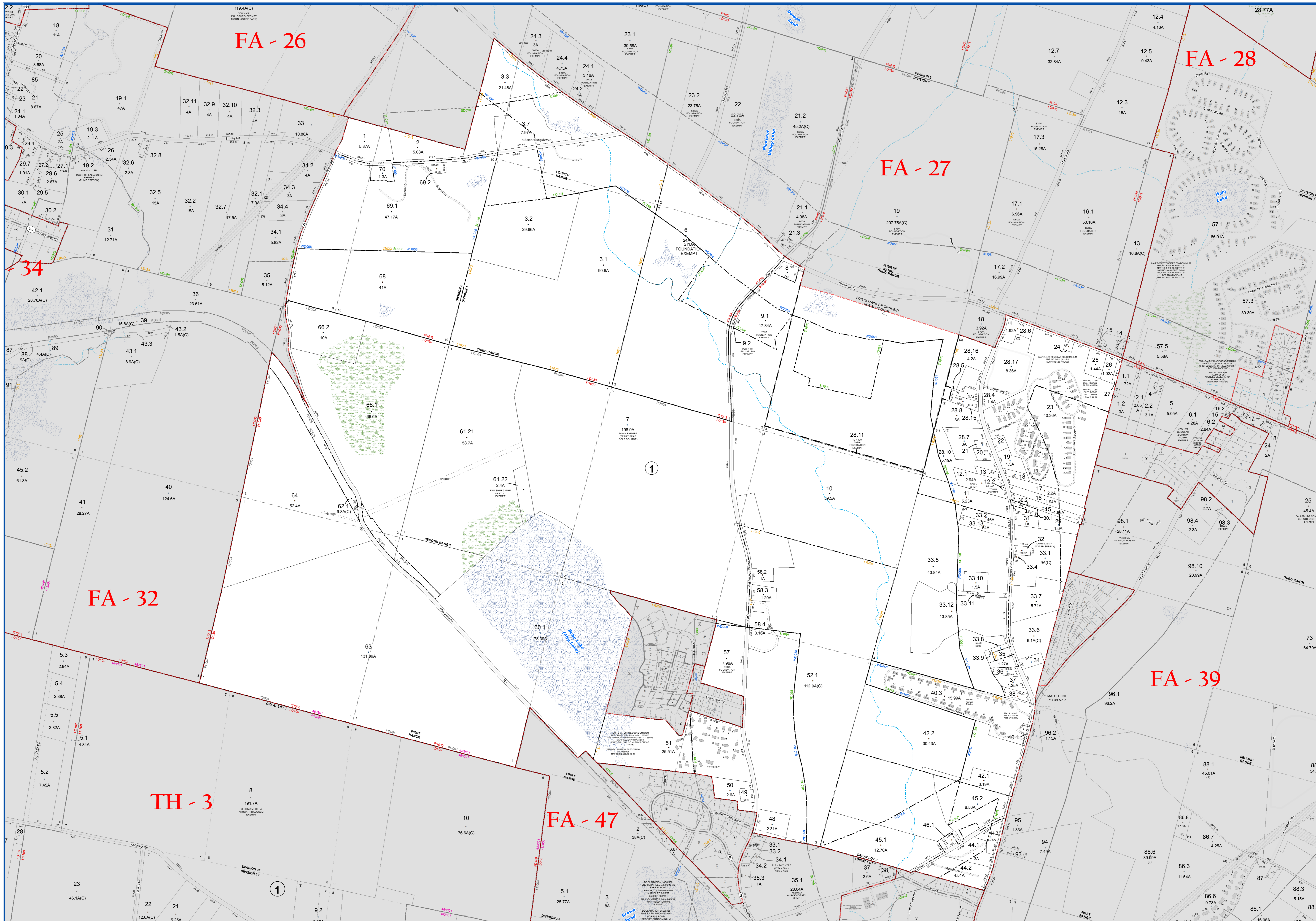
DATE	CHANGES
6/18/2015	Combo: 35-5-16, 21 into 14
12/29/2014	Combo: 35-5-3 into 1
11/1/2010	Combo: 35-7-10.3 into 12
5/7/2009	Converted into GIS format
2/28/2003	

SPECIAL DISTRICTS			
TYPE	SYMBOL	NAME	ARLM NO.
WATER	WD	FALLSBURG CONSOLIDATED WD	WD058
SCHOOL	SCH	FALLSBURG	482691
SCHOOL	SCH	MONTICELLO	484601
FIRE	FD	HURLEYVILLE	FD033
LIGHT	LT	HURLEYVILLE	LT023
SEWER	SD	FALLSBURG CONSOLIDATION SD	SD098
GARBAGE	GB	FALLSBURG	GB015
SCHOOL	SCH	MONTICELLO	484601

LEGEND	
STATE OR COUNTY LINE	TAX MAP BLOCK NO.
CITY/TOWN OR VILLAGE LINE	FILED PLAN LOT NO.
BLOCK/LINE	FILED PLAN BLOCK NO.
SPECIAL DISTRICT LINE	TAX MAP LOT NO.
EASEMENT LINE	AREA (From Deed)
PROPERTY LINE	AREA (Calculated)
FILED PLAN LOT LINE	DIMENSION (From Deed)
PATENT LINE	DIMENSION (Searched)
MATCHLINE	STREAM



**TOWN OF FALLSBURG**  
SULLIVAN COUNTY, NEW YORK  
North American datum 1983, State Plane New York East Feet  
Photo No: 8244245 Date of Map: 3/20/1987  
Date of Photo: 6/5/1984 Scale: 1" = 100'  
Section No: 35  
Current to: 10/16/2018



**SULLIVAN COUNTY TAX MAP DEPARTMENT**  
 FOR TAX PURPOSES ONLY  
 NOT TO BE USED FOR CONVEYANCE

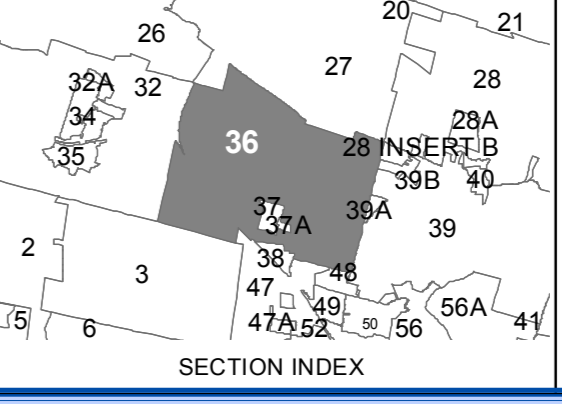
**LEGEND APPLIES ONLY TO THE UNSHADED PORTION OF THE MAP**

Office of Real Property Services  
 Sullivan County Government Center  
 100 North St., Monticello, NY 12701  
 Phone: (849) 897-2221

REVISION TABLE	
DATE	CHANGES
1/17/2016	Subdiv. 36-1-33.2 into 33.2, 33.13
6/18/2016	Comb'd FA 36-1-26.1 into 26-1, 26-1.1
3/27/2014	Comb'd 36-1-40.4 into Laurel Av
2/27/2014	Comb'd 36-1-40.5 into Laurel Av
2/19/2014	Created 36-1-40.4
2/19/2014	Created 36-1-40.5
5/2/2013	Split 36-1-60 into 60.1, 60.2
5/2/2013	Comb'd 36-1-60.2 into 37-1-10.4

SPECIAL DISTRICTS			
TYPE	SYMBOL	NAME	ARL.M. NO.
WATER	WD	FALLSBURG CONSOLIDATED WD	W0058
LIGHT	LT	HURLEYVILLE	L1023
LIGHT	LT	FALLSBURG	L1028
SCHOOL	SCH	FALLSBURG	482801
SCHOOL	SCH	MONTICELLO	484601
FIRE	FD	FALLSBURG	FD030
FIRE	FD	HURLEYVILLE	FD033

LEGEND	
STATE OR COUNTY LINE	TAX MAP BLOCK NO.
CITY TOWN OR VILLAGE LINE	FILED PLAN LOT NO.
BLOCK/LOT	FILED PLAN BLOCK NO.
SPECIAL DISTRICT LINE	TAX MAP LOT NO.
EASEMENT LINE	AREA (From Deed)
PROPERTY LINE	AREA (Callaway)
FILED PLAN LOT LINE	FILED PLAN BLOCK NO.
PATENT LINE	DIMENSION (Square)
MATCH LINE	STREAM



**TOWN OF FALLSBURG**  
 SULLIVAN COUNTY, NEW YORK  
 North American Datum 1983, State Plane New York East Feet

Photo No: 8243,244,245 Date of Map: 3/20/1987  
 Date of Photo: 6/5/1984 Scale: 1" = 400'  
 Section No: 36

Current to: 10/16/2018

FA - 36

1 2  
1 2

58.2  
1A

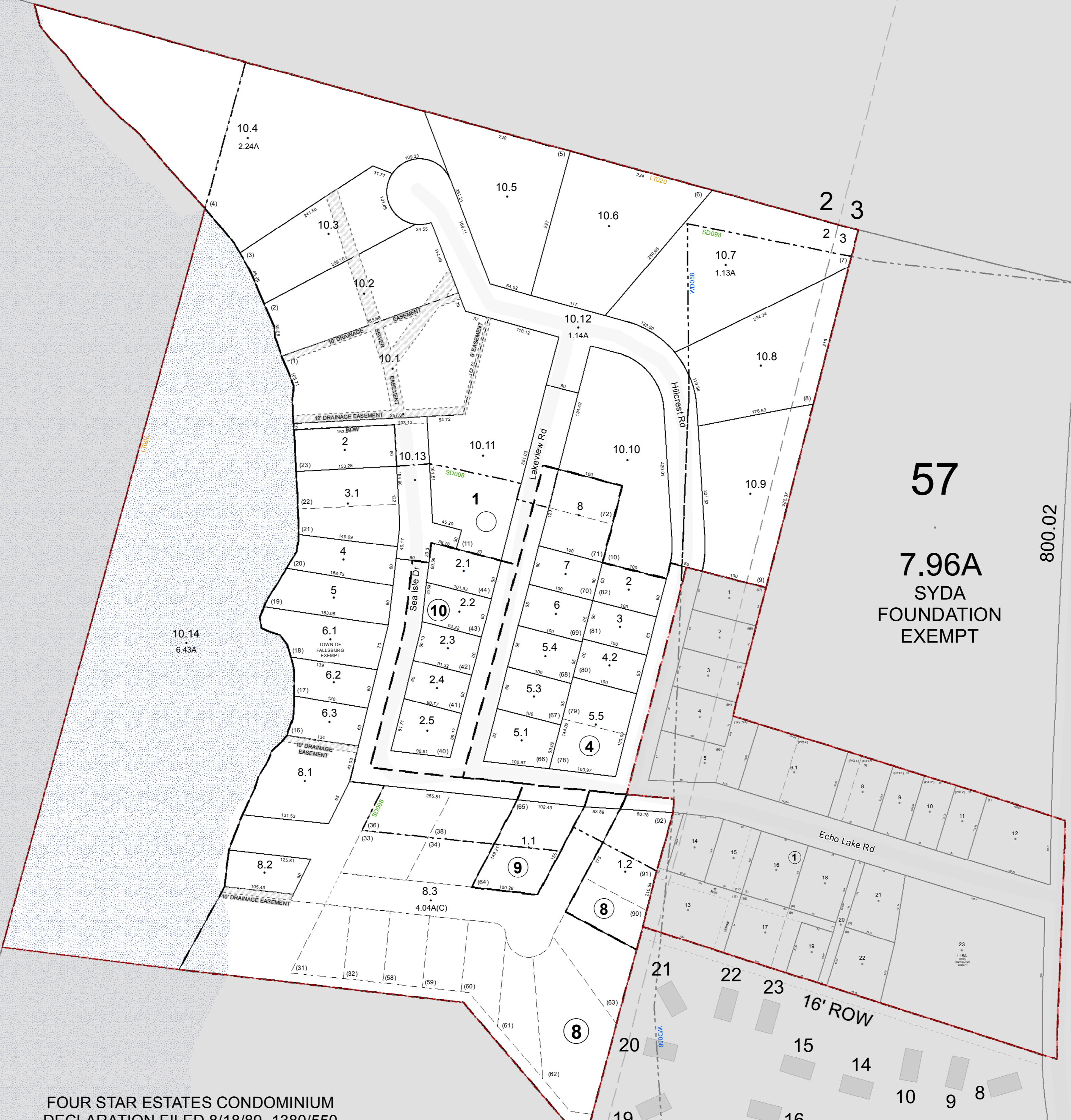
58.3  
1.29A

60.1  
78.39A

58.4 25' ROW  
3.16A

57  
7.96A  
SYDA  
FOUNDATION  
EXEMPT

52.1  
112.9A(C)



FOUR STAR ESTATES CONDOMINIUM  
 DECLARATION FILED 8/18/89, 1380/550  
 DECLARATION AMENDED 10/31/89 D/L 1384/46  
 MAP FILED 8/17/89 #5-321-8  
 FILED SULLIVAN CO. CLERK'S OFFICE  
 11/13/89

3RD DECLARATION FILED 6/21/90  
 D/L 1465/435  
 MAP FILED 5/29/90 #6-13

51  
25.51A

Synagogue

TH - 3

FA - 47

FA - 38

FIRST RANGE

SULLIVAN COUNTY TAX MAP DEPARTMENT

FOR TAX PURPOSES ONLY  
 NOT TO BE USED FOR CONVEYANCE

LEGEND APPLIES ONLY TO THE UNSHADED PORTION OF THE MAP

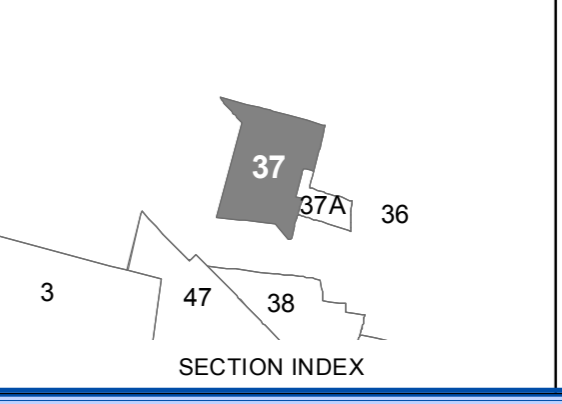
North American Datum 1983, New York East

Office of Real Property Services  
 Sullivan County Government Center  
 100 North St. Monticello, NY 12701  
 Phone: (845) 897-2221

DATE	CHANGES	DATE	CHANGES
5/2/2018	Combo 37-4-8 void now 37-4-8	10/18/2002	
11/23/2016	Combo 37-8-1-8, 1-8, 1-8, 1-7, 1-11 into 37-1-8-3	11/26/2000	
11/23/2016	Combo 37-8-1-8, 1-8, 37-8-1-2, 1-3, 2-1, 2-3 into 37-1-8-3/1909	5/18/1999	
11/22/2016	Combo 37-9-2-2 into 1-1	5/18/1998	
4/8/2015	Split 37-8-1-10, 37-1-8-3 into 1-12, 8-4, 8-5	9/23/1997	
4/8/2015	Combo 37-8-1-10, 1-12, 37-1-8-4 into 8-3	2/22/1996	
5/2/2013	Combo 36-1-6-2 into 37-1-10-4	3/31/1994	
5/7/2009	Converted into GIS format		

TYPE	SYMBOL	NAME	ARLM NO.	TYPE	SYMBOL	NAME	ARLM NO.
WATER	WD	FALLSBURG CONSOLIDATED WD	WD058				
SCHOOL	SCH	FALLSBURG	4626911				
SEWER	SD	FALLSBURG CONSOLIDATION SD	SD098				
FIRE	FD	FALLSBURG	FD030				
LIGHT	LT	FALLSBURG	LT020				
PUBLIC PARKING	PD	FALLSBURG	PD004				
GARBAGE	GB	FALLSBURG	GB015				

STATE OR COUNTY LINE	TAX MAP BLOCK NO.
---	(C)
---	(R)
---	(A)
---	(S)
---	(B)
---	(D)
---	(E)
---	(F)
---	(G)
---	(H)
---	(I)
---	(J)
---	(K)
---	(L)
---	(M)
---	(N)
---	(O)
---	(P)
---	(Q)
---	(R)
---	(S)
---	(T)
---	(U)
---	(V)
---	(W)
---	(X)
---	(Y)
---	(Z)



TOWN OF FALLSBURG

SULLIVAN COUNTY, NEW YORK

North American datum 1983, State Plane New York East Feet

Photo No: 8243244 Date of Map: 4/9/1992

Date of Photo: 6/5/1994 Scale: 1" = 100'

Section No: 37

Current to: 10/16/2018

FA - 36

57

7.96A  
SYDA  
FOUNDATION  
EXEMPT

800.02

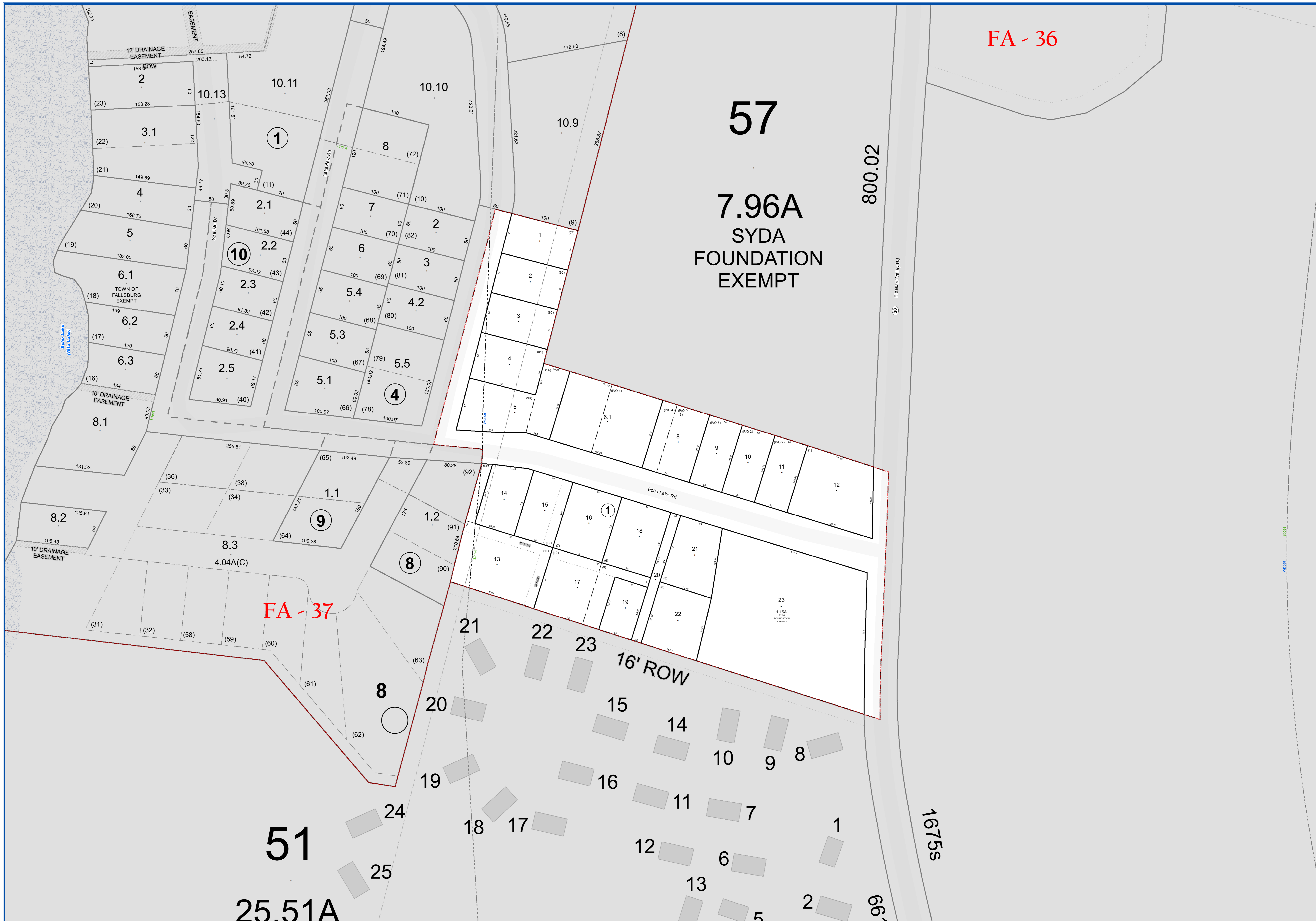
Pleasant Valley Rd

1675s

FA - 37

51

25.51A



SULLIVAN COUNTY  
TAX MAP DEPARTMENT

FOR TAX PURPOSES ONLY  
NOT TO BE USED FOR CONVEYANCE

LEGEND APPLIES ONLY TO THE  
UNSHADED PORTION OF THE MAP

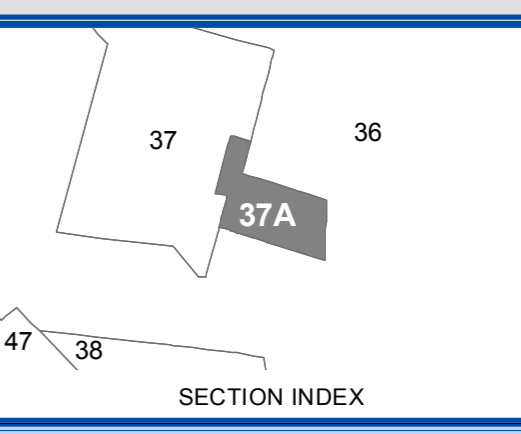
North American Datum 1983, New York East



REVISION TABLE			
DATE	CHANGES	DATE	CHANGES
3/14/2013	Split 37 A-1-7 into 7.1 & 7.2	6/23/1997	
3/14/2013	Split 37 A-1-8 into 8.1 & 8.2	6/23/1996	
3/14/2013	Comb'd 37 A-1-7.2 into 8	2/22/1996	
3/14/2013	Comb'd 37 A-1-7.1 into 6.1	3/31/1994	
3/14/2013	Comb'd 37 A-1-8.2 into 5		
5/7/2009	Converted into GIS format		
6/26/2002			
5/18/1998			

SPECIAL DISTRICTS			
TYPE	SYMBOL	NAME	ARLM NO.
WATER	WD	FALLSBURG CONSOLIDATED WD	WD058
SCHOOL	SCH	FALLSBURG	482891
SEWER	SD	FALLSBURG CONSOLIDATION SD	SD098
FIRE	FD	FALLSBURG	FD030
LIGHT	LT	FALLSBURG	LT020
PUBLIC PARKING	PD	FALLSBURG	PD004
GARBAGE	GB	FALLSBURG	GB015

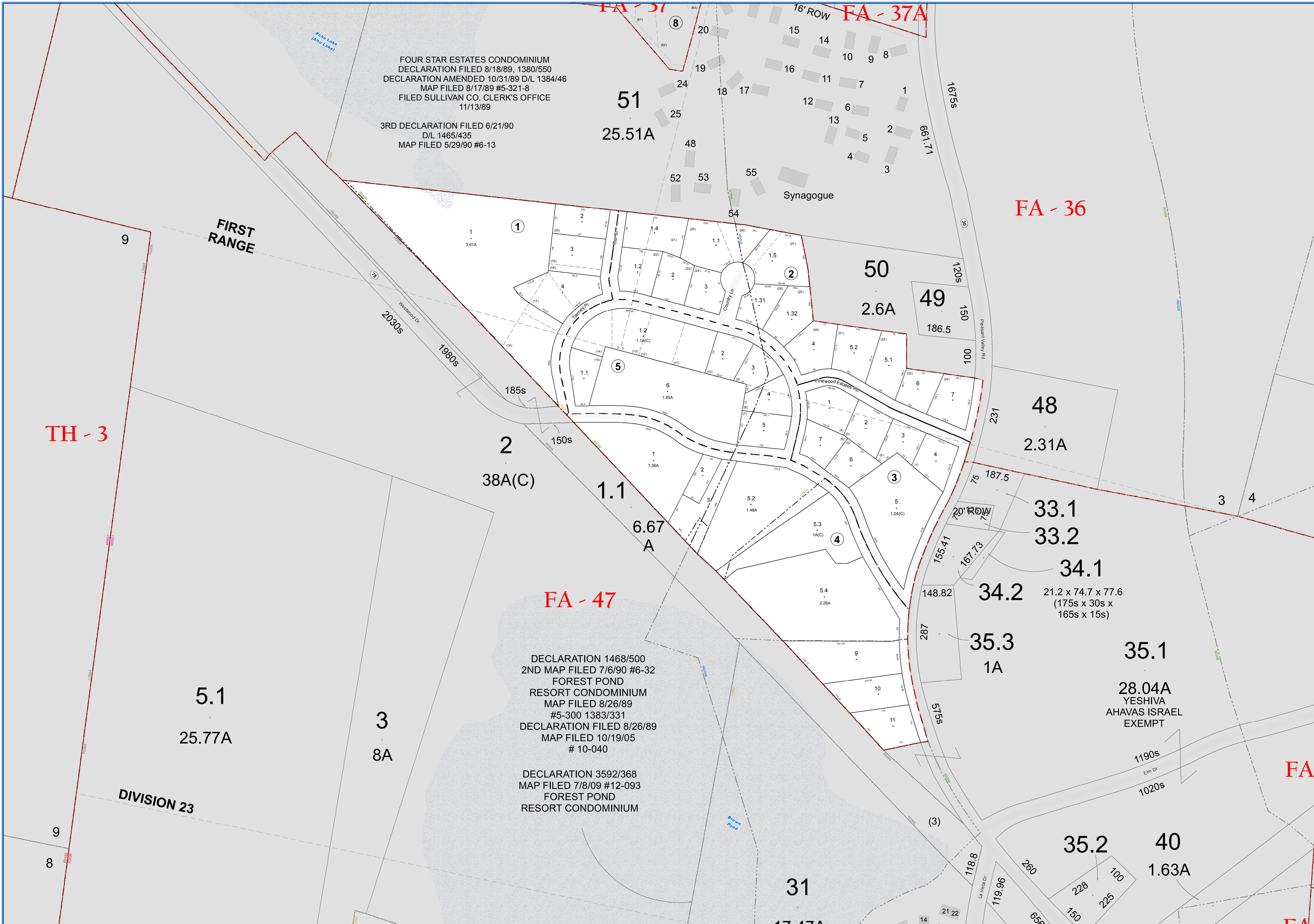
LEGEND	
STATE OR COUNTY LINE	TAX MAP BLOCK NO.
CITY/TOWN OR VILLAGE LINE	FILED PLAN LOT NO.
BLOCK LIMIT	FILED PLAN BLOCK NO.
SPECIAL DISTRICT LINE	TAX MAP LOT NO.
EASEMENT LINE	AREA (From Deed)
PROPERTY LINE	AREA (Calculated)
FILED PLAN LOT LINE	DIMENSION (From Deed)
PATENT LINE	DIMENSION (Scribed)
MATCH LINE	STREAM



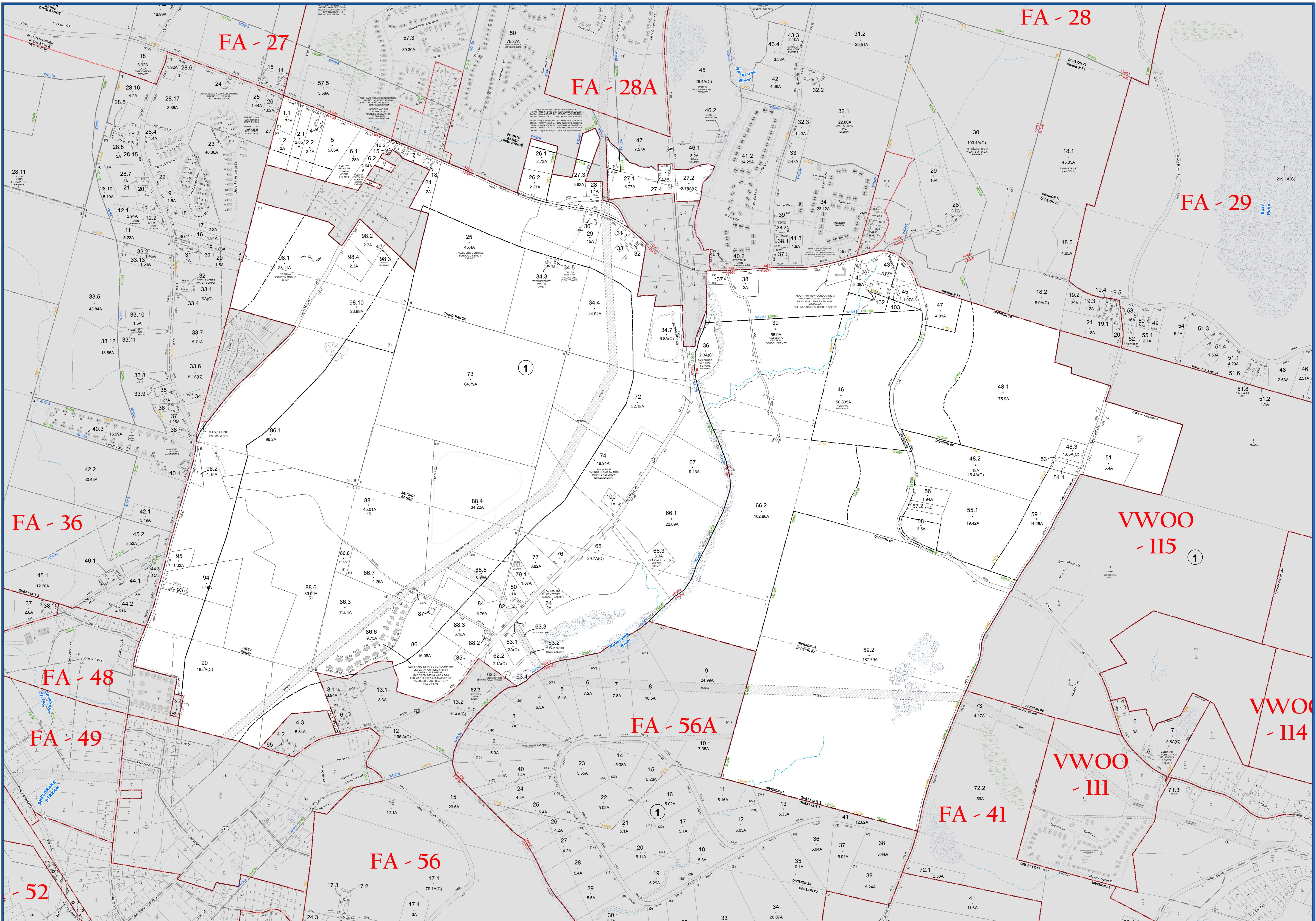
TAX MAP  
**TOWN OF FALLSBURG**  
SULLIVAN COUNTY, NEW YORK  
North American datum 1983, State Plane New York East Feet

Photo No: 8243244 Date of Map: 4/18/1992  
Date of Photo: 6/5/1994 Scale: 1" = 50'  
Section No: 37A

Current to: 10/16/2018



<p><b>SULLIVAN COUNTY</b> TAX MAP DEPARTMENT</p> <p>FOR TAX PURPOSES ONLY NOT TO BE USED FOR CONVEYANCE</p> <p>LEGEND APPLIES ONLY TO THE UNSHADED PORTION OF THE MAP</p> <p>North American Datum 1983, New York East</p>	<p>Office of Real Property Services Sullivan County Government Center 100 North St., Monticello, NY 12701 Phone: (849) 897-2221</p>	<p align="center"><b>REVISION TABLE</b></p> <table border="1" style="width:100%; border-collapse: collapse; text-align: center;"> <thead> <tr> <th>DATE</th> <th>CHANGES</th> <th>DATE</th> <th>CHANGES</th> </tr> </thead> <tbody> <tr> <td>5/7/2009</td> <td>Converted into GIS format</td> <td></td> <td></td> </tr> <tr> <td>6/26/2002</td> <td></td> <td></td> <td></td> </tr> </tbody> </table>	DATE	CHANGES	DATE	CHANGES	5/7/2009	Converted into GIS format			6/26/2002				<p align="center"><b>SPECIAL DISTRICTS</b></p> <table border="1" style="width:100%; border-collapse: collapse; text-align: center;"> <thead> <tr> <th>TYPE</th> <th>SYMBOL</th> <th>NAME</th> <th>ARLIM NO.</th> </tr> </thead> <tbody> <tr> <td>WATER</td> <td>WD</td> <td>FALLSBURG CONSOLIDATED WD</td> <td>WD058</td> </tr> <tr> <td>SEWER</td> <td>SD</td> <td>FALLSBURG CONSOLIDATION SD</td> <td>SD098</td> </tr> <tr> <td>SCHOOL</td> <td>SCH</td> <td>FALLSBURG</td> <td>422911</td> </tr> <tr> <td>FIRE</td> <td>FD</td> <td>FALLSBURG</td> <td>FD030</td> </tr> <tr> <td>LIGHT</td> <td>LT</td> <td>FALLSBURG</td> <td>LT020</td> </tr> <tr> <td>PUBLIC PARKING</td> <td>PD</td> <td>FALLSBURG</td> <td>PD004</td> </tr> <tr> <td>GARBAGE</td> <td>GB</td> <td>FALLSBURG</td> <td>GB015</td> </tr> </tbody> </table>	TYPE	SYMBOL	NAME	ARLIM NO.	WATER	WD	FALLSBURG CONSOLIDATED WD	WD058	SEWER	SD	FALLSBURG CONSOLIDATION SD	SD098	SCHOOL	SCH	FALLSBURG	422911	FIRE	FD	FALLSBURG	FD030	LIGHT	LT	FALLSBURG	LT020	PUBLIC PARKING	PD	FALLSBURG	PD004	GARBAGE	GB	FALLSBURG	GB015	<p align="center"><b>LEGEND</b></p> <table border="0" style="width:100%; border-collapse: collapse;"> <tr> <td style="width:50%;">STATE OR COUNTY LINE</td> <td style="width:50%; border-bottom: 1px solid black;"></td> </tr> <tr> <td>CITY/TOWN OR VILLAGE LINE</td> <td style="border-bottom: 1px dashed black;"></td> </tr> <tr> <td>BLOCK LIMIT</td> <td style="border-bottom: 1px dotted black;"></td> </tr> <tr> <td>SPECIAL DISTRICT LINE</td> <td style="border-bottom: 1px dash-dot black;"></td> </tr> <tr> <td>EASEMENT LINE</td> <td style="border-bottom: 1px solid black;"></td> </tr> <tr> <td>PROPERTY LINE</td> <td style="border-bottom: 1px solid black;"></td> </tr> <tr> <td>FILED PLAN LOT LINE</td> <td style="border-bottom: 1px solid black;"></td> </tr> <tr> <td>PATENT LINE</td> <td style="border-bottom: 1px solid black;"></td> </tr> <tr> <td>MATCHLINE</td> <td style="border-bottom: 1px solid black;"></td> </tr> </table>	STATE OR COUNTY LINE		CITY/TOWN OR VILLAGE LINE		BLOCK LIMIT		SPECIAL DISTRICT LINE		EASEMENT LINE		PROPERTY LINE		FILED PLAN LOT LINE		PATENT LINE		MATCHLINE		<p><b>TOWN OF FALLSBURG</b> SULLIVAN COUNTY, NEW YORK</p> <p>Photos No: 8243,244 Date of Map: 3/20/1967 Date of Photo: 6/5/1954 Scale: 1" = 100' Section No: 38</p> <p>Current to: 10/16/2018</p>
DATE	CHANGES	DATE	CHANGES																																																																
5/7/2009	Converted into GIS format																																																																		
6/26/2002																																																																			
TYPE	SYMBOL	NAME	ARLIM NO.																																																																
WATER	WD	FALLSBURG CONSOLIDATED WD	WD058																																																																
SEWER	SD	FALLSBURG CONSOLIDATION SD	SD098																																																																
SCHOOL	SCH	FALLSBURG	422911																																																																
FIRE	FD	FALLSBURG	FD030																																																																
LIGHT	LT	FALLSBURG	LT020																																																																
PUBLIC PARKING	PD	FALLSBURG	PD004																																																																
GARBAGE	GB	FALLSBURG	GB015																																																																
STATE OR COUNTY LINE																																																																			
CITY/TOWN OR VILLAGE LINE																																																																			
BLOCK LIMIT																																																																			
SPECIAL DISTRICT LINE																																																																			
EASEMENT LINE																																																																			
PROPERTY LINE																																																																			
FILED PLAN LOT LINE																																																																			
PATENT LINE																																																																			
MATCHLINE																																																																			



**SULLIVAN COUNTY TAX MAP DEPARTMENT**  
 FOR TAX PURPOSES ONLY  
 NOT TO BE USED FOR CONVEYANCE

**Sullivan County Catskills**  
 County of Sullivan  
 Office of Real Property Services  
 Sullivan County Government Center  
 100 North St. Monticello, NY 12701  
 Phone: (845) 897-2271

Legend applies only to the unshaded portion of the map.  
 North American Datum 1983, New York East

REVISION TABLE			
DATE	CHANGES	DATE	CHANGES
8/30/2015	2 Lot Sub 39-1-88.1 now 88.1 & 88.8	7/30/2015	Combed 39-1-79.2, 78 into 88.1
8/27/2015	Combd 39-1-96.5 & 88.1 into 88.1 now 39-1-88.1	3/13/2015	Combed 39-1-55.0 into 59.1
8/4/2015	Combd 39-1-34.7 and Now 34.6	3/7/2012	Combed 39-1-49.4 into 49.3
1/18/2015	Subdiv 39-1-88.8 into 88.4, 88.5	7/12/2010	Subdivided 39-1-1 into 1.1 & 1.2
8/1/2017	Combd 56-1-1, 3.1 into 39-1-90	10/13/2009	Combed 39-1-27.5 into 28-1-50
3/30/2017	Split 39-1-34.6 into 34.6, 34.7	5/7/2009	Converted into GIS format
18/2016	Subdiv 39-1-88.1 into 88.1, 88.4	12/17/2008	Split 39-1-27.3 into 27.3 & 27.5
12/22/2015	Subdivided 39-1-88.1 into 88.1, 88.4	7/14/2004	

SPECIAL DISTRICTS							
TYPE	SYMBOL	NAME	ARLIM NO.	TYPE	SYMBOL	NAME	ARLIM NO.
WATER	WD	FALLSBURG CONSOLIDATED WD	WD058	LIGHT	LT	FALLSBURG	LT020
SEWER	SD	FALLSBURG CONSOLIDATION SD	SD096	LIGHT	LT	WOODBOURNE	LT021
FIRE	FD	WOODRIDGE FIRE DIST.	FD038	PUBLIC PARKING	PD	FALLSBURG	PD004
DARBARGE	DR	FALLSBURG	DR015				
SCHOOL	SCH	FALLSBURG	482801				
SEWER	SD	LAUREL PARK	S0203				
FIRE	FD	WOODBOURNE	FD031				
FIRE	FD	FALLSBURG	FD030				

LEGEND	
TAX MAP BLOCK NO.	(C)
FILED PLAN LOT NO.	(P)
FILED PLAN BLOCK NO.	(B)
TAX MAP LOT NO.	(L)
SPECIAL DISTRICT LINE	(S)
EASEMENT LINE	(E)
PROPERTY LINE	(P)
FILED PLAN LOT LINE	(F)
PATENT LINE	(T)
MATCHLINE	(M)
TAX MAP BLOCK NO.	(C)
FILED PLAN LOT NO.	(P)
FILED PLAN BLOCK NO.	(B)
TAX MAP LOT NO.	(L)
SPECIAL DISTRICT LINE	(S)
EASEMENT LINE	(E)
PROPERTY LINE	(P)
FILED PLAN LOT LINE	(F)
PATENT LINE	(T)
MATCHLINE	(M)

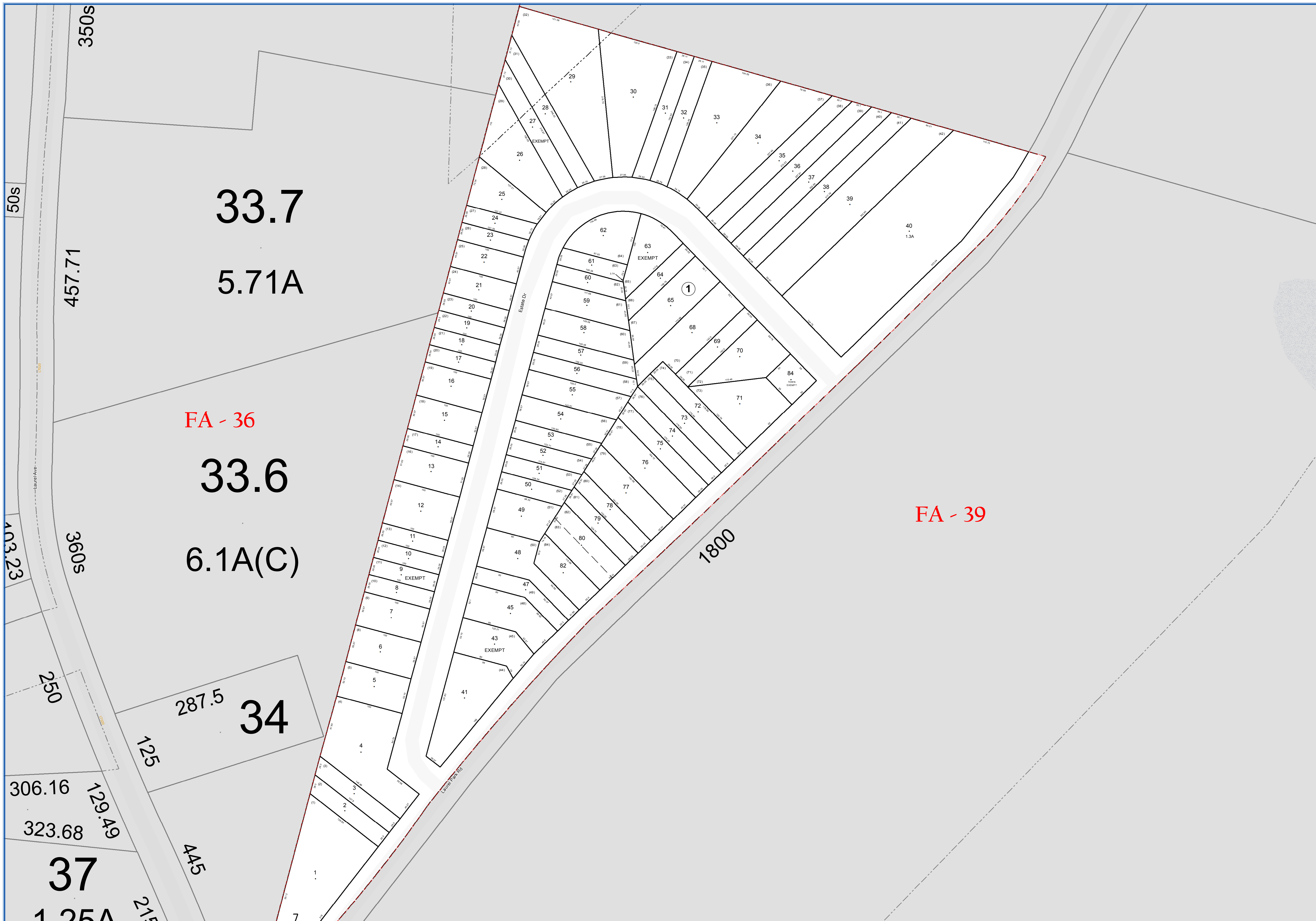
**TOWN OF FALLSBURG**  
 SULLIVAN COUNTY, NEW YORK  
 North American datum 1983, State Plane New York East Feet

Photo No: 8242243244 Date of Map: 3/20/1987  
 Date of Photo: 6/5/1954 Scale: 1" = 400'  
 Section No: 39

SECTION INDEX

Current to: 10/16/2018





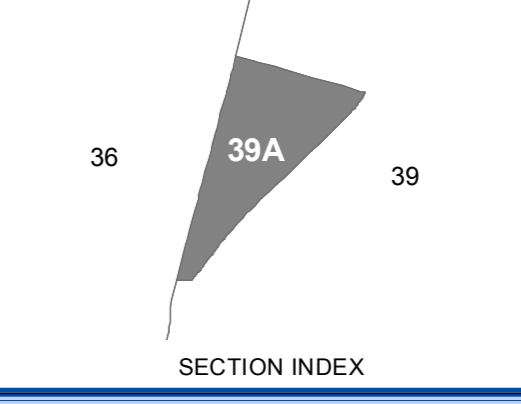
SULLIVAN COUNTY  
TAX MAP DEPARTMENT  
FOR TAX PURPOSES ONLY  
NOT TO BE USED FOR CONVEYANCE  
LEGEND APPLIES ONLY TO THE  
UNSHADED PORTION OF THE MAP  
North American Datum 1983, New York East



REVISION TABLE			
DATE	CHANGES	DATE	CHANGES
5/7/2009	Converted into GIS format	3/8/1990	
6/26/2002		9/1/1989	
11/6/2000		12/31/1988	
2/3/1998		11/6/1987	
8/7/1996		6/26/1986	
11/15/1995		8/27/1985	
3/11/1993			
4/13/1992			

SPECIAL DISTRICTS					
TYPE	SYMBOL	NAME	ARLM NO.	TYPE	SYMBOL
WATER	WD	FALLSBURG CONSOLIDATED WD	WD058		
SCHOOL	SCH	FALLSBURG	4826911		
FIRE	FD	FALLSBURG	FD030		
SEWER	SD	FALLSBURG CONSOLIDATION SD	SD098		
LIGHT	LT	FALLSBURG	LT020		
PUBLIC PARKING	PD	FALLSBURG	PD004		

LEGEND	
STATE OR COUNTY LINE	TAX MAP BLOCK NO. (4)
CITY/TOWN OR VILLAGE LINE	FILED PLAN LOT NO. (9)
BLOCK LIMIT	FILED PLAN BLOCK NO. (3)
SPECIAL DISTRICT LINE	TAX MAP LOT NO. (2)
EASEMENT LINE	AREA (From Deed) 13.6A
PROPERTY LINE	AREA (CALCULATED) 14.2(A)
FILED PLAN LOT LINE	DIMENSION (From Deed) 2.6
PATENT LINE	DIMENSION (Sched) 078
MATCH LINE	STREAM



TAX MAP  
**TOWN OF FALLSBURG**  
SULLIVAN COUNTY, NEW YORK  
North American datum 1983, State Plane New York East Feet

Photo No: 8242243.244 Date of Map: 1/8/1985  
Date of Photo: 6/5/1984 Scale: 1" = 50'  
Section No: 39A

Current to: 10/16/2018

MAP NO. 7-112 (5/31/95)  
DEC. 1832/523 (10/2/95)

MAP NO. 7-209  
DEC. 1859/562  
FILED 3/11/1996

MAP NO. 7-258  
FILED 7-29-96  
DEC. 1887/69  
FILED 7-25-96

TWIN OAKS VILLAGE CONDOMINIUM  
MAP NO. 7-420 FILED 11-21-97  
ORIG. DECLARATION FILED 12-12-97  
LIBER 1986 PAGE 387

SECOND MAP 8-68  
FILED 6-26-98  
AMENDED DECLARATION  
FILED 6-26-98  
LIBER 2027 PAGE 549



FA - 36

FA - 28

FA - 39

FALLSBURG CENTRAL  
SCHOOL DISTRICT  
EXEMPT

THIRD RANGE

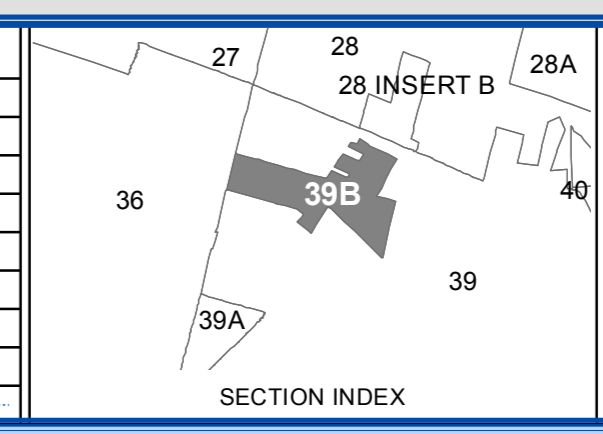
SULLIVAN COUNTY  
TAX MAP DEPARTMENT  
FOR TAX PURPOSES ONLY  
NOT TO BE USED FOR CONVEYANCE  
LEGEND APPLIES ONLY TO THE  
UNSHADED PORTION OF THE MAP  
North American Datum 1983, New York East

**Sullivan**  
COUNTY CATSKILLS  
Office of Real Property Services  
Sullivan County Government Center  
100 North St. Monticello, NY 12701  
Phone: (849) 897-2221

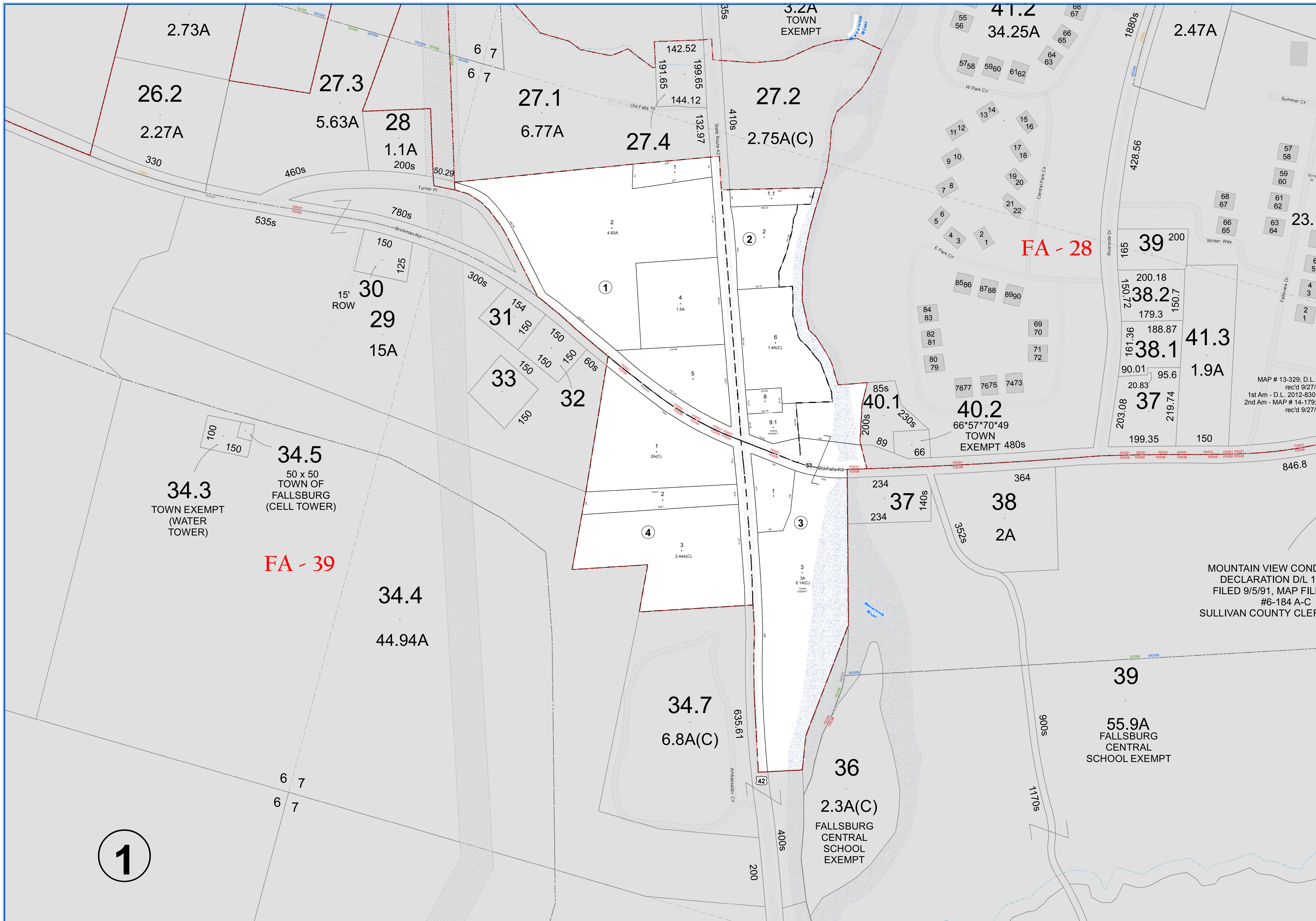
REVISION TABLE			
DATE	CHANGES	DATE	CHANGES
4/27/2016	Combo: 39B-1-4 void New 7		
10/8/2010	Subdiv: 39 B-1-6 into 6.1, 6.2, 6.3		
5/7/2009	Converted into GIS format		

SPECIAL DISTRICTS					
TYPE	SYMBOL	NAME	ARL/M NO.	TYPE	SYMBOL
SEWER	SD	FALLSBURG CONSOLIDATION SD	SD008		
SCHOOL	SCH	FALLSBURG	482661		
WATER	WD	FALLSBURG CONSOLIDATED WD	WD059		
LIGHT	LT	FALLSBURG	LT020		
PUBLIC PARKING	PD	FALLSBURG	PD004		

LEGEND	
STATE OR COUNTY LINE	TAX MAP BLOCK NO.
CITY/TOWN OR VILLAGE LINE	FILED PLAN LOT NO.
BLOCK LIMIT	FILED PLAN BLOCK NO.
SPECIAL DISTRICT LINE	TAX MAP LOT NO.
EASEMENT LINE	AREA (From Deed)
PROPERTY LINE	AREA (Calculated)
FILED PLAN LOT LINE	DIMENSION (From Deed)
PATENT LINE	DIMENSION (Search)
MATCH LINE	STREAM



TOWN OF FALLSBURG  
SULLIVAN COUNTY, NEW YORK  
North American datum 1983, State Plane New York East Feet  
Photo No: 8242243244 Date of Map: 8/23/2005  
Date of Photo: 6/5/1994 Scale: 1" = 100'  
Section No: 39B  
Current to: 10/16/2018



MAP # 13-329; D.L. rec'd 9/27/12  
 1st Am - D.L. 2012-8308  
 2nd Am - MAP # 14-179; rec'd 9/27/12

MOUNTAIN VIEW COND  
 DECLARATION D/L 1  
 FILED 9/5/91, MAP FILE  
 #6-184 A-C  
 SULLIVAN COUNTY CLERK

1

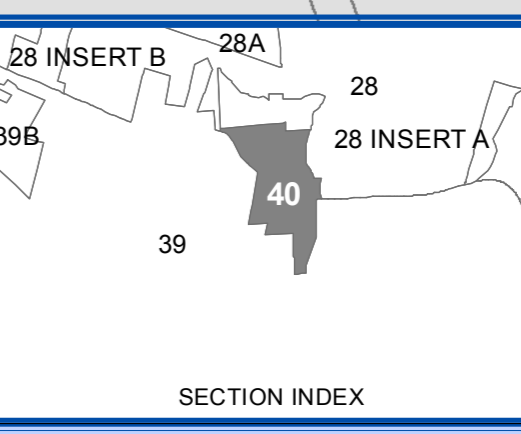
SULLIVAN COUNTY  
 TAX MAP DEPARTMENT  
 FOR TAX PURPOSES ONLY  
 NOT TO BE USED FOR CONVEYANCE  
 LEGEND APPLIES ONLY TO THE  
 UNSHADED PORTION OF THE MAP  
 North American Datum 1983, New York East

**Sullivan**  
 COUNTY CATSKILLS  
 Mountains of Opportunity  
 Owned & Maintained by:  
**Office of Real Property Services**  
 Sullivan County Government Center  
 100 North St, Monticello, NY 12701  
 Phone: (845) 897-2221

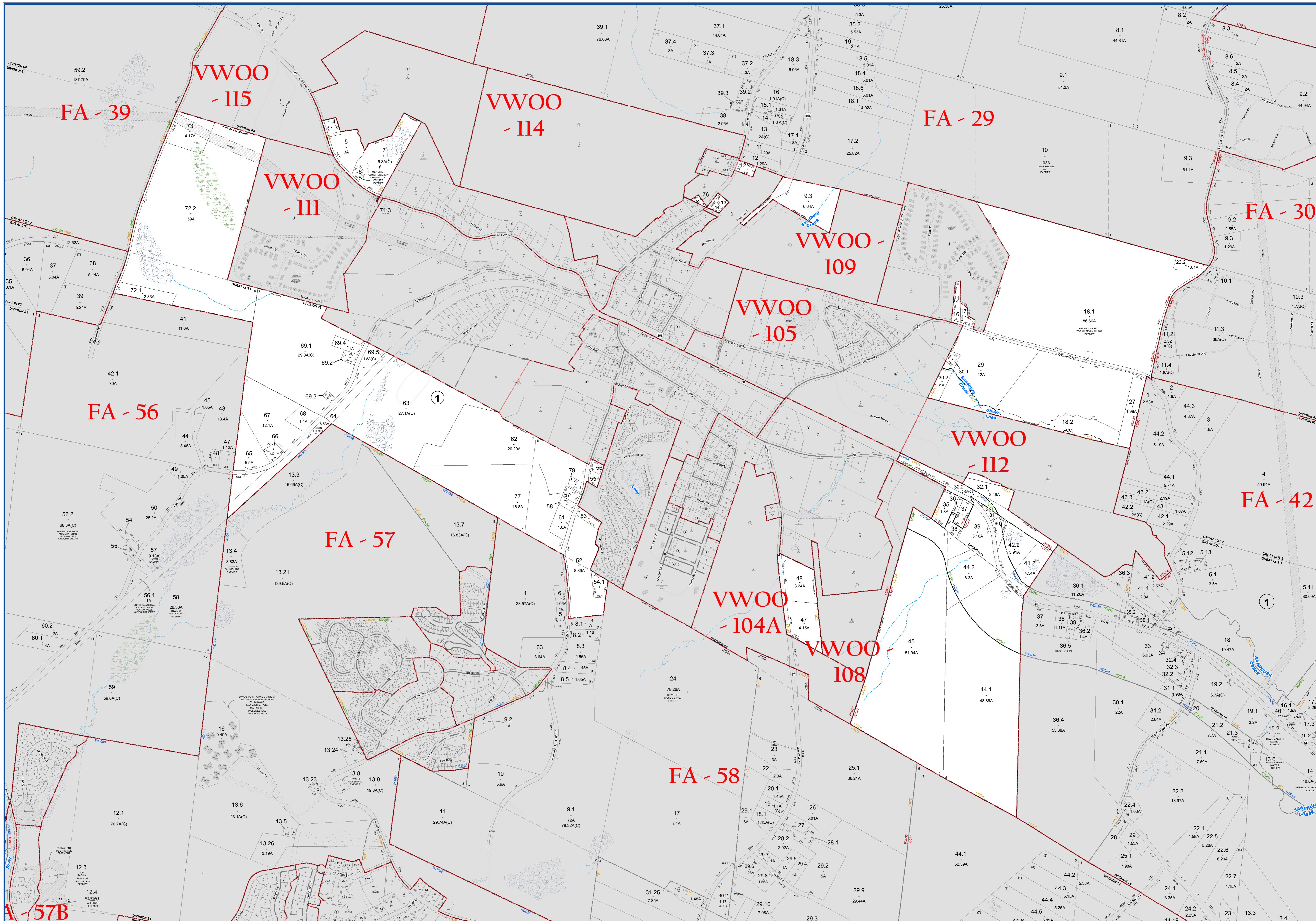
REVISION TABLE			
DATE	CHANGES	DATE	CHANGES
4/9/2015	Combd 40-1.4.2 into 5		
4/9/2015	Split 40-1.4 into 4, 4.1 & 4.2		
4/9/2015	Combd 40-1.3, 4.1 into 2		
3/8/2010	Combd 40-2.4 into 40-2.6		
5/7/2009	Converted into GIS format		
10/3/2008	Combd 40-2.1.2 & 3 into 40-2.2		
6/26/2002			

SPECIAL DISTRICTS			
TYPE	SYMBOL	NAME	ARLIM NO.
WATER	WD	FALLSBURG CONSOLIDATED WD	WD058
SCHOOL	SCH	FALLSBURG	402691
FIRE	FD	WOODSBOURNE	FD031
FIRE	FD	WOODBRIDGE FIRE DIST.	FD036
FIRE	FD	FALLSBURG	FD030
LIGHT	LT	FALLSBURG	LT020
PUBLIC PARKING	PD	FALLSBURG	PD004
SEWER	SD	FALLSBURG CONSOLIDATION SD	SD098

LEGEND	
STATE OR COUNTY LINE	TAX MAP BLOCK NO.
CITY/TOWN OR VILLAGE LINE	FILED PLAN LOT NO.
BLOCK LIMIT	FILED PLAN BLOCK NO.
SPECIAL DISTRICT LINE	TAX MAP LOT NO.
EASEMENT LINE	AREA (SALAMAND)
PROPERTY LINE	AREA (SALAMAND)
FILED PLAN LOT LINE	DIMENSION (from Deed)
PATENT LINE	DIMENSION (SALAM)
MATCH LINE	STREAM



TAX MAP  
**TOWN OF FALLSBURG**  
 SULLIVAN COUNTY, NEW YORK  
 North American datum 1983, State Plane New York East Feet  
 Photo No: 8243,244 Date of Map: 3/20/1987  
 Date of Photo: 6/5/1984 Scale: 1" = 100'  
 Section No: 40  
 Current to: 10/16/2018



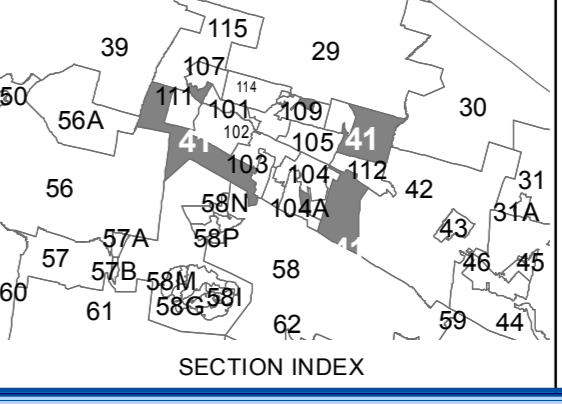
**SULLIVAN COUNTY TAX MAP DEPARTMENT**  
 FOR TAX PURPOSES ONLY  
 NOT TO BE USED FOR CONVEYANCE  
 LEGEND APPLIES ONLY TO THE UNSHADED PORTION OF THE MAP  
 North American Datum 1983, New York East

**Sullivan COUNTY CATSKILLS**  
 Office of Real Property Services  
 Sullivan County Government Center  
 100 North St., Monticello, NY 12701  
 Phone: (849) 897-2221

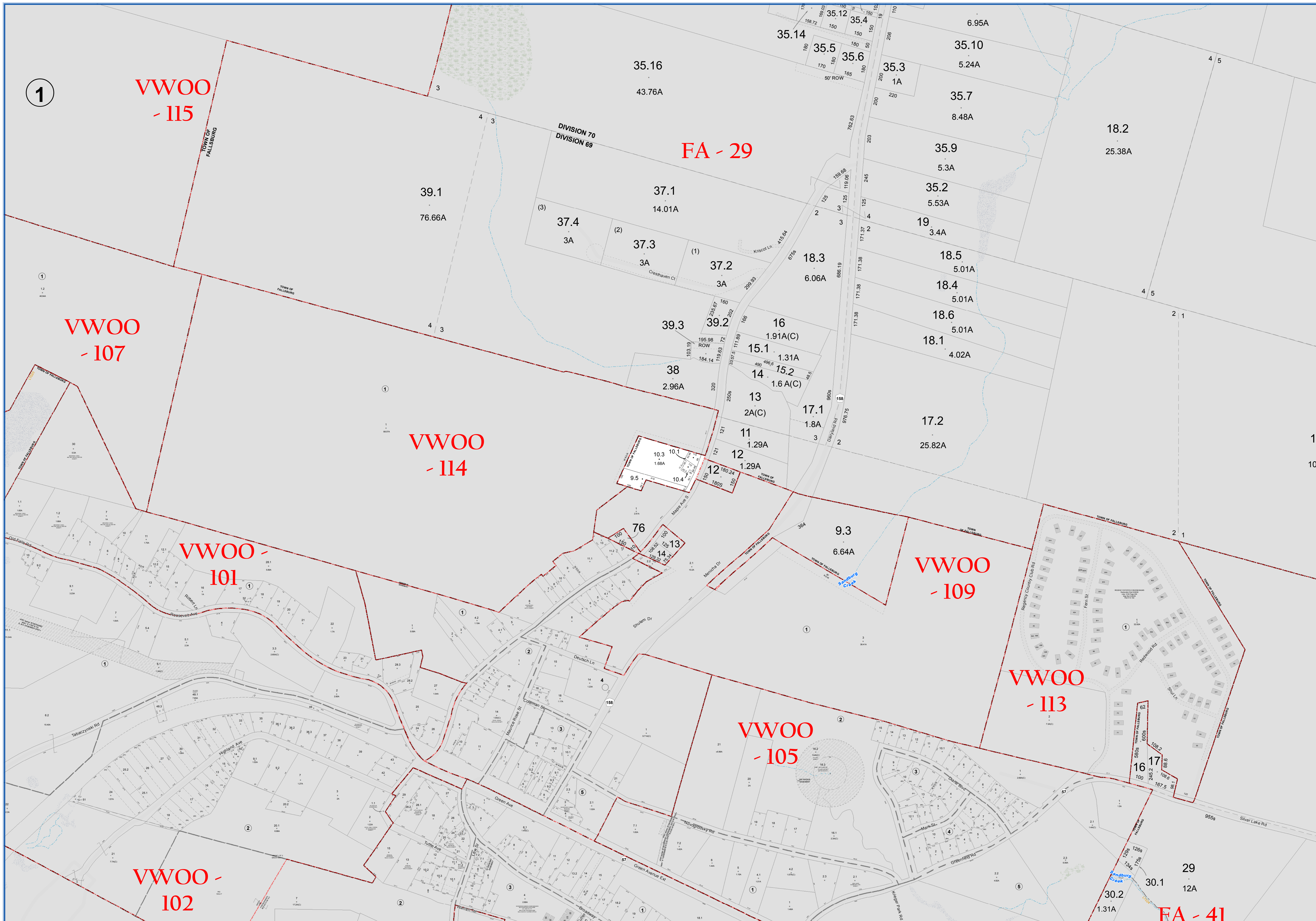
REVISION TABLE			
DATE	CHANGES	DATE	CHANGES
8/29/2015	Parcel 41-1-49 is now void and is now a part of 104A-158/159	10/19/1999	
4/12/2016	Split 41-1-48 3.06 of 48.1	1/4/1999	
8/8/2013	Re-Combined 41-1-42 1.8 42.2 into 42.2	5/15/1998	
3/14/2013	Split 41-1-42 into 42.1 & 42.2	9/23/1997	
2/10/2011	Combined 41-1-59 into 57	8/7/1996	
10/13/2010	Split 41-1-30 into 30.1, 30.2		
5/7/2009	Converted into GIS format		
1/18/2000			

SPECIAL DISTRICTS			
TYPE	SYMBOL	NAME	ARLIM NO.
SCHOOL	SGH	FALLSBURG	462801
LIGHT	LT	DAVOS LIGHT SEC. 3	LT028
FIRE	FD	WOODBRIDGE FIRE DIST.	FD006
FIRE	FD	MOUNTAINDALE	FD037
LIGHT	LT	GLEN WILD	LT025
LIGHT	LT	MOUNTAINDALE	LT024
LIGHT	LT	FALLSBURG	LT020
WATER	WD	FALLSBURG CONSOLIDATED WD	WD058
SEWER	SD	FALLSBURG CONSOLIDATION SD	SD098

LEGEND	
TAX MAP BLOCK NO.	(C)
FLEED PLAN LOT NO.	(H)
FLEED PLAN BLOCK NO.	(B)
TAX MAP LOT NO.	(A)
EASEMENT LINE	(E)
PROPERTY LINE	(P)
FLEED PLAN LOT LINE	(L)
PATENT LINE	(M)
MATCH LINE	(Z)



**TOWN OF FALLSBURG**  
 SULLIVAN COUNTY, NEW YORK  
 North American datum 1983, State Plane New York East Feet  
 Photo No: 8241242243 Date of Map: 11/16/1995  
 Date of Photo: 6/5/1994 Scale: 1" = 400'  
 Section No: 41  
 Current to: 10/16/2018



1

VWOO  
- 115

FA - 29

VWOO  
- 107

VWOO  
- 114

VWOO -  
101

VWOO  
- 109

VWOO  
- 113

VWOO  
- 105

VWOO -  
102

FA - 41

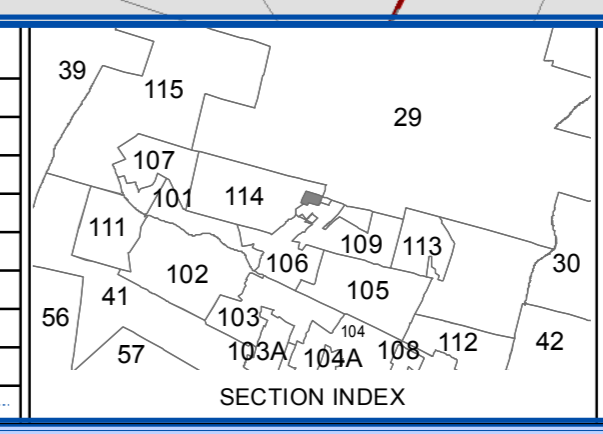
SULLIVAN COUNTY  
TAX MAP DEPARTMENT  
  
FOR TAX PURPOSES ONLY  
NOT TO BE USED FOR CONVEYANCE  
  
LEGEND APPLIES ONLY TO THE  
UNSHADED PORTION OF THE MAP  
  
North American Datum 1983, New York East

**Sullivan**  
COUNTY CATSKILLS  
Municipality of Opportunity  
  
Office of Real Property Services  
Sullivan County Government Center  
100 North St., Monticello, NY 12701  
Phone: (849) 897-2221

REVISION TABLE			
DATE	CHANGES	DATE	CHANGES
5/7/2009	Converted into GIS format		

SPECIAL DISTRICTS			
TYPE	SYMBOL	NAME	ARLM NO.
SCHOOL	SCH	FALLSBURG	462801
FIRE	FD	WOODBRIDGE FIRE DIST	F0008
GARBAGE	GB	FALLSBURG	GB015

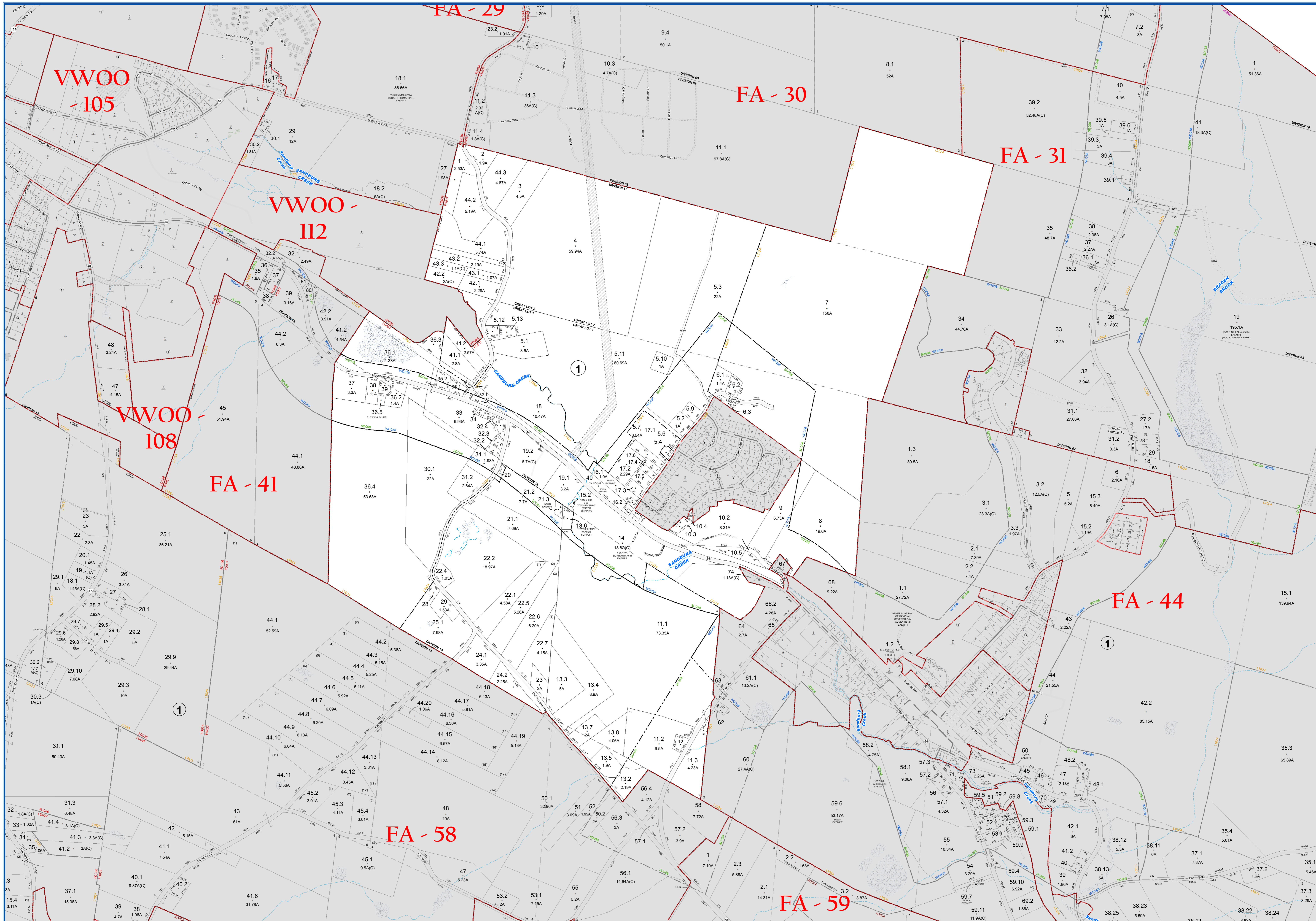
LEGEND	
STATE OR COUNTY LINE	TAX MAP BLOCK NO.
CITY/TOWN OR VILLAGE LINE	FILED PLAN LOT NO.
BLOCK LIMIT	FILED PLAN BLOCK NO.
SPECIAL DISTRICT LINE	TAX MAP LOT NO.
EASEMENT LINE	AREA (Fish Deed)
PROPERTY LINE	AREA (Salvage)
FILED PLAN LOT LINE	DIMENSION (From Deed)
PATENT LINE	DIMENSION (Searched)
MATCHLINE	STREAM



TAX MAP  
**TOWN OF FALLSBURG**  
SULLIVAN COUNTY, NEW YORK  
North American datum 1983, State Plane New York East Feet

Photo No: 8241242243 Date of Map: 11/16/1995  
Date of Photo: 6/5/1994 Scale: 1" = 200'  
Section No: 41 INSERT A

Current to: 10/16/2018



**SULLIVAN COUNTY TAX MAP DEPARTMENT**  
 FOR TAX PURPOSES ONLY  
 NOT TO BE USED FOR CONVEYANCE

**LEGEND APPLIES ONLY TO THE UNSHADED PORTION OF THE MAP**

Office of Real Property Services  
 Sullivan County Government Center  
 100 North St. Monticello, NY 12701  
 Phone: (849) 897-2221

REVISION TABLE	
DATE	CHANGES
2/22/2016	Combed 42 - 1-6-6 into 5.7
7/10/2015	Subdiv. 42 - 1-11-2 into 11.2, 11.3
3/21/2013	Combed 42 - 1-2-3 into 2-2
5/7/2009	Converted into GIS format
2/26/2003	

SPECIAL DISTRICTS			
TYPE	SYMBOL	NAME	ARL.M. NO.
SCHOOL	SGH	FALLSBURG	462801
FIRE	FD	WOODBOROUGH FIRE DIST.	FD006
FIRE	FD	MOUNTAINDALE	FD037
LIGHT	LT	MOUNTAINDALE	LT024
WATER	WD	FALLSBURG CONSOLIDATED WD	WD058
SEWER	SD	FALLSBURG CONSOLIDATION SD	SD098
GARBAGE	GB	FALLSBURG	GB015

LEGEND	
SYMBOL	DESCRIPTION
(---)	TAX MAP BLOCK NO.
(---)	CITY/TOWN OR VILLAGE LINE
(---)	FILED PLAN LOT NO.
(---)	BLOCK/LINE
(---)	TAX MAP LOT NO.
(---)	EASEMENT LINE
(---)	PROPERTY LINE
(---)	FILED PLAN LOT LINE
(---)	PATENT LINE
(---)	MATCHLINE
(---)	AREA (From Deed)
(---)	AREA (Callaway)
(---)	DIMENSION (From Deed)
(---)	DIMENSION (Scanned)
(---)	STREAM

**TOWN OF FALLSBURG**  
 SULLIVAN COUNTY, NEW YORK  
 North American datum 1983, State Plane New York East Feet

Photo No: 8241242 Date of Map: 3/20/1987  
 Date of Photo: 6/3/1984 Scale: 1" = 400'  
 Section No: 42

Section Index

Current to: 10/16/2018

1

FA - 42

5.11  
80.69A

5.10  
1A

6.1 (2)  
1.4A

163.36  
260.37  
6.2  
146.33  
222.8  
(1)

6.3

5.9

5.2

5.7

17.1

5.6

5.4

6.54A

17.6

17.4

17.2

2.29A

17.5

17.3

16.2

16.1

1.9A

17.4A(C)

15.2

121s x 93s  
x irr  
TOWN EXEMPT  
(WATER  
SUPPLY)

13.6

TOWN EXEMPT  
(WATER  
SUPPLY)

14

18.8A(C)

YESHIVA  
ZICKRON MAYIR  
EXEMPT

10.4

10.2

8.31A

10.3

10.5

74

1.13A(C)

6.73A

8

19.6A

67

200.93

FA

FA - 44

FA 46

19.1

3.2A

40

17.4A(C)

TOWN  
EXEMPT

TOWN  
EXEMPT

3420s

4

169

270

85s

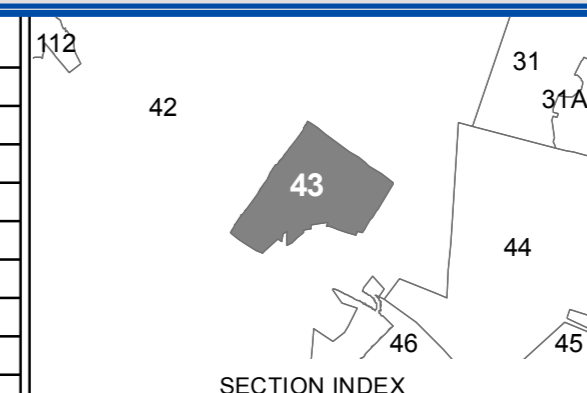
REVISION TABLE			
DATE	CHANGES	DATE	CHANGES
2/22/2012	Combid 43-2-7 into 6		
5/7/2009	Converted into GIS format		
3/12/2008	Combid 44-1-98.1 into 42-1-11.1		

SPECIAL DISTRICTS			
TYPE	SYMBOL	NAME	ARLM NO.
SCHOOL	SCH	FALLSBURG	462801
FIRE	FD	MOUNTAINDALE	F0007
LIGHT	LT	MOUNTAINDALE	L7024
WATER	WD	FALLSBURG CONSOLIDATED WD	WD058
SEWER	SD	FALLSBURG CONSOLIDATION SD	SD098
GARBAGE	GB	FALLSBURG	GB015

LEGEND	
STATE OR COUNTY LINE	TAX MAP BLOCK NO.
CITY/TOWN OR VILLAGE LINE	FILED PLAN LOT NO.
BLOCK LIMIT	FILED PLAN BLOCK NO.
SPECIAL DISTRICT LINE	TAX MAP LOT NO.
EASEMENT LINE	AREA (From Deed)
PROPERTY LINE	AREA (Calculated)
FILED PLAN LOT LINE	DIMENSION (From Deed)
PATENT LINE	DIMENSION (Scribed)
MATCHLINE	STREAM

SULLIVAN COUNTY  
TAX MAP DEPARTMENT  
FOR TAX PURPOSES ONLY  
NOT TO BE USED FOR CONVEYANCE  
LEGEND APPLIES ONLY TO THE  
UNSHADED PORTION OF THE MAP  
North American Datum 1983, New York East

**Sullivan**  
COUNTY CATSKILLS  
Mountains of Opportunity  
Owned & Maintained by:  
**Office of Real Property Services**  
Sullivan County Government Center  
100 North St. Monticello, NY 12701  
Phone: (845) 897-2221



TAX MAP  
**TOWN OF FALLSBURG**  
SULLIVAN COUNTY, NEW YORK  
North American datum 1983, State Plane New York East Feet  
Photo No: 8241242 Date of Map: 7/12/2002  
Date of Photo: 6/5/1994 Scale: 1" = 100'  
Section No: 43  
Current to: 10/16/2018

FA - 42

FA - 31

FA - 58

MA - 1

FA - 59

MA - 6

SULLIVAN COUNTY TAX MAP DEPARTMENT

FOR TAX PURPOSES ONLY NOT TO BE USED FOR CONVEYANCE

LEGEND APPLIES ONLY TO THE UNSHADED PORTION OF THE MAP

North American Datum 1983, New York East



Office of Real Property Services Sullivan County Government Center 100 North St. Monticello, NY 12701 Phone: (845) 897-2221

REVISION TABLE

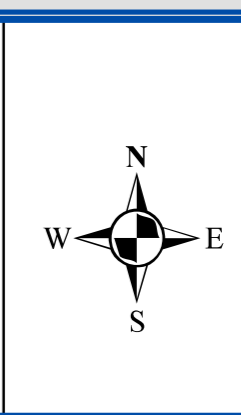
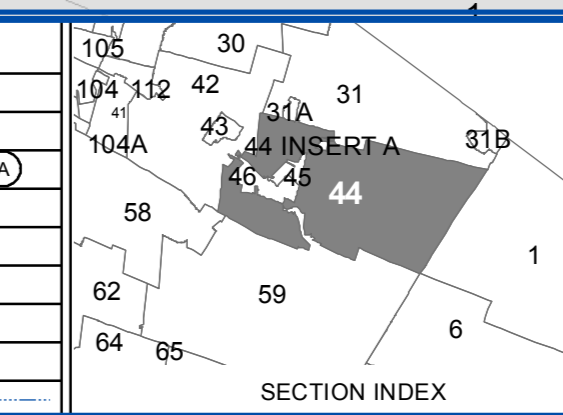
Table with columns: DATE, CHANGES, DATE, CHANGES. Contains revision history for the map.

SPECIAL DISTRICTS

Table with columns: TYPE, SYMBOL, NAME, ARLM NO., TYPE, SYMBOL, NAME, ARLM NO. Lists various special districts like Agricultural, Fire, School, etc.

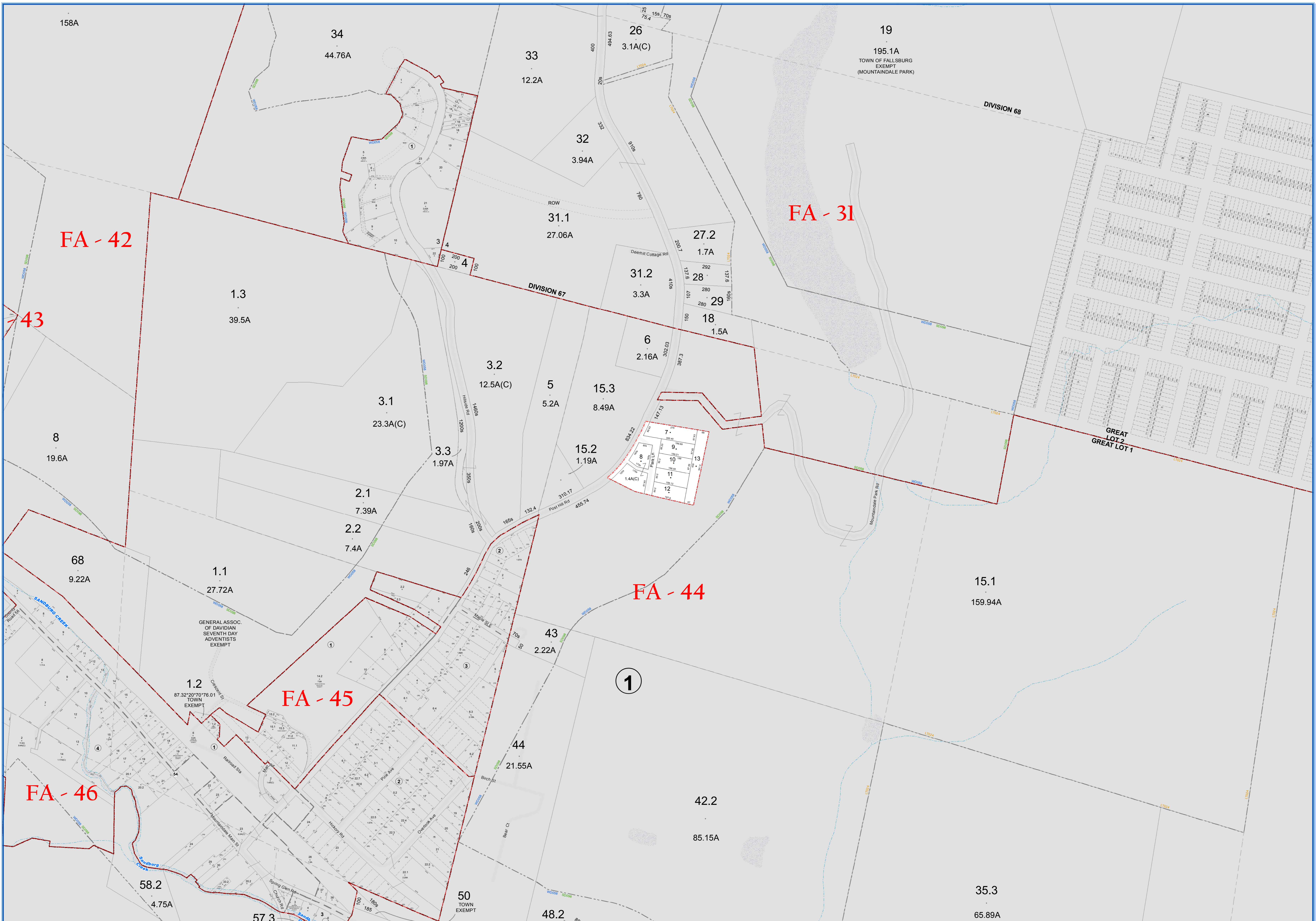
LEGEND

Table with columns: STATE OR COUNTY LINE, CITY/TOWN OR VILLAGE LINE, BLOCK/LINE, TAX MAP BLOCK/LOT NO., EASEMENT LINE, PROPERTY LINE, FILED PLAN LOT LINE, PATENT LINE, MATCH LINE, TAX MAP BLOCK NO., FILED PLAN LOT NO., TAX MAP LOT NO., AREA (From Deed), AREA (Salubrid), DIMENSION (From Deed), DIMENSION (Scribed), STREAM.



TAX MAP TOWN OF FALLSBURG SULLIVAN COUNTY, NEW YORK North American datum 1983, State Plane New York East Feet Photo No: 8240241242 Date of Map: 3/20/1987 Date of Photo: 6/5/1984 Scale: 1" = 400' Section No: 44 Current to: 10/16/2018





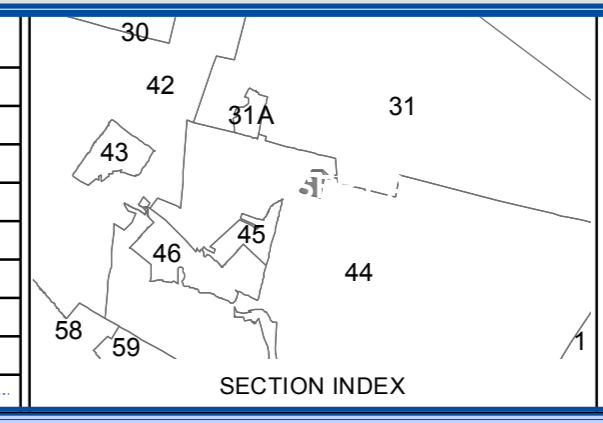
**SULLIVAN COUNTY TAX MAP DEPARTMENT**  
 FOR TAX PURPOSES ONLY  
 NOT TO BE USED FOR CONVEYANCE  
 LEGEND APPLIES ONLY TO THE UNSHADED PORTION OF THE MAP  
 North American Datum 1983, New York East

**Sullivan COUNTY CATSKILLS**  
 Mountains of Opportunity  
 Office of Real Property Services  
 Sullivan County Government Center  
 100 North St., Monticello, NY 12701  
 Phone: (845) 897-2221

REVISION TABLE			
DATE	CHANGES	DATE	CHANGES
5/7/2009	Converted into GIS format		

SPECIAL DISTRICTS			
TYPE	SYMBOL	NAME	ARLM NO.
SCHOOL	SCH	FALLSBURG	462801
FIRE	FD	MOUNTAINDALE	F00037
LIGHT	LT	MOUNTAINDALE	L7024
WATER	WD	FALLSBURG CONSOLIDATED WD	WD058
GARBAGE	GB	FALLSBURG	GB015
SEWER	SD	FALLSBURG CONSOLIDATION SD	SD098

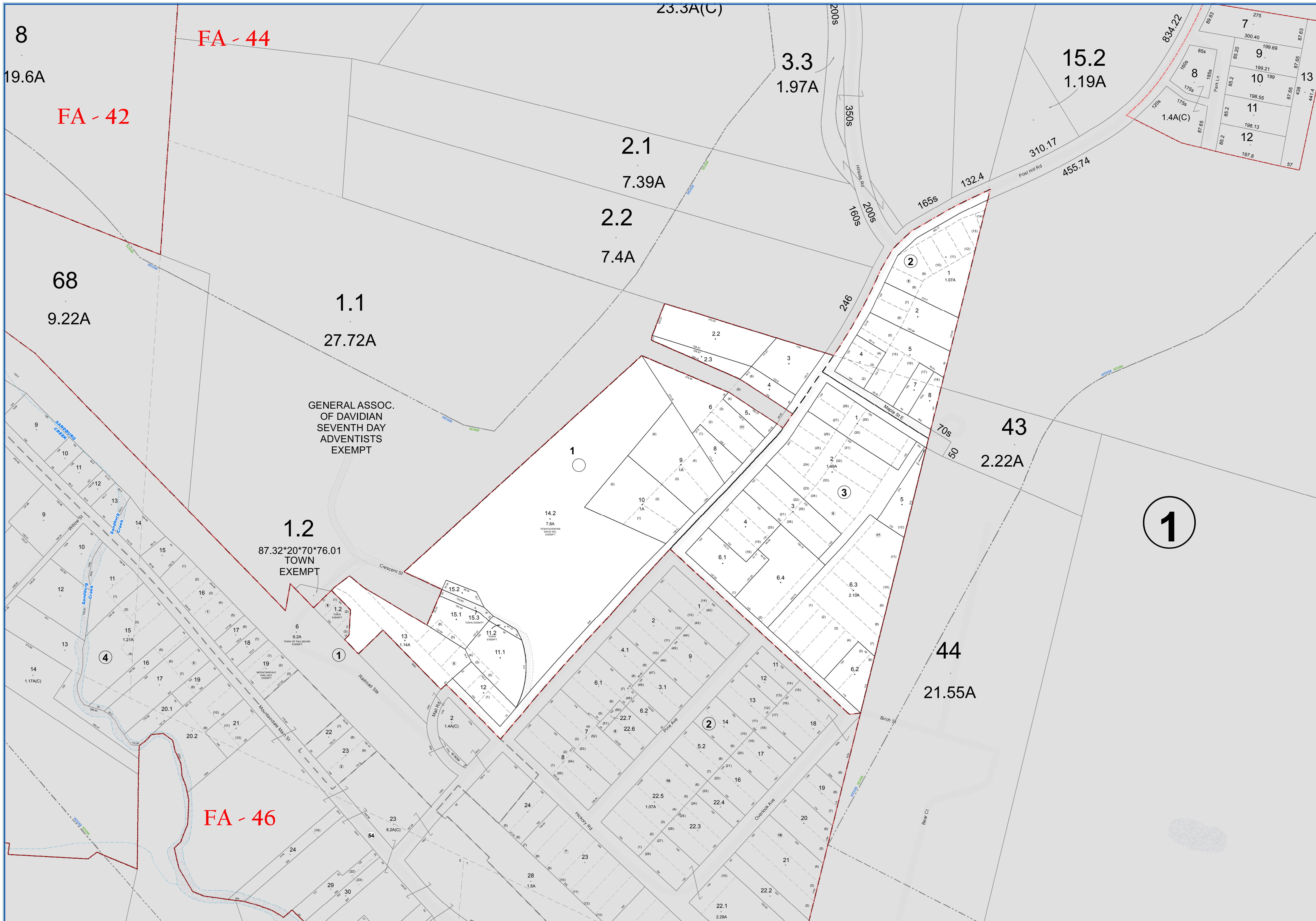
LEGEND			
STATE OR COUNTY LINE	TAX MAP BLOCK NO.		
CITY/TOWN OR VILLAGE LINE	FILED PLAN LOT NO.	(C)	
BLOCK/LINE	FILED PLAN BLOCK NO.	(B)	
SPECIAL DISTRICT LINE	TAX MAP LOT NO.	(L)	
EASEMENT LINE	AREA (From Deed)	13.6A	
PROPERTY LINE	AREA (Calculated)	14.2(A/C)	
FILED PLAN LOT LINE	DIMENSION (From Deed)	2.6	
PATENT LINE	DIMENSION (Square)	079	
MATCH LINE	STREAM		



**TOWN OF FALLSBURG**  
 SULLIVAN COUNTY, NEW YORK  
 North American datum 1983, State Plane New York East Feet

Photo No: 8240241242 Date of Map: 3/20/1987  
 Date of Photo: 6/5/1984 Scale: 1" = 200'  
 Section No: 44 INSERT A

Current to: 10/16/2018



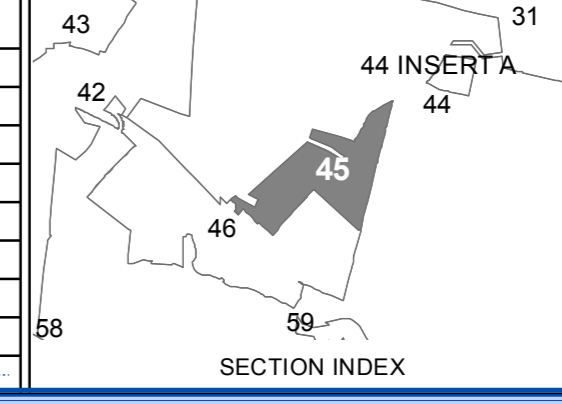
**SULLIVAN COUNTY TAX MAP DEPARTMENT**  
 FOR TAX PURPOSES ONLY  
 NOT TO BE USED FOR CONVEYANCE  
 LEGEND APPLIES ONLY TO THE UNSHADED PORTION OF THE MAP  
 North American Datum 1983, New York East



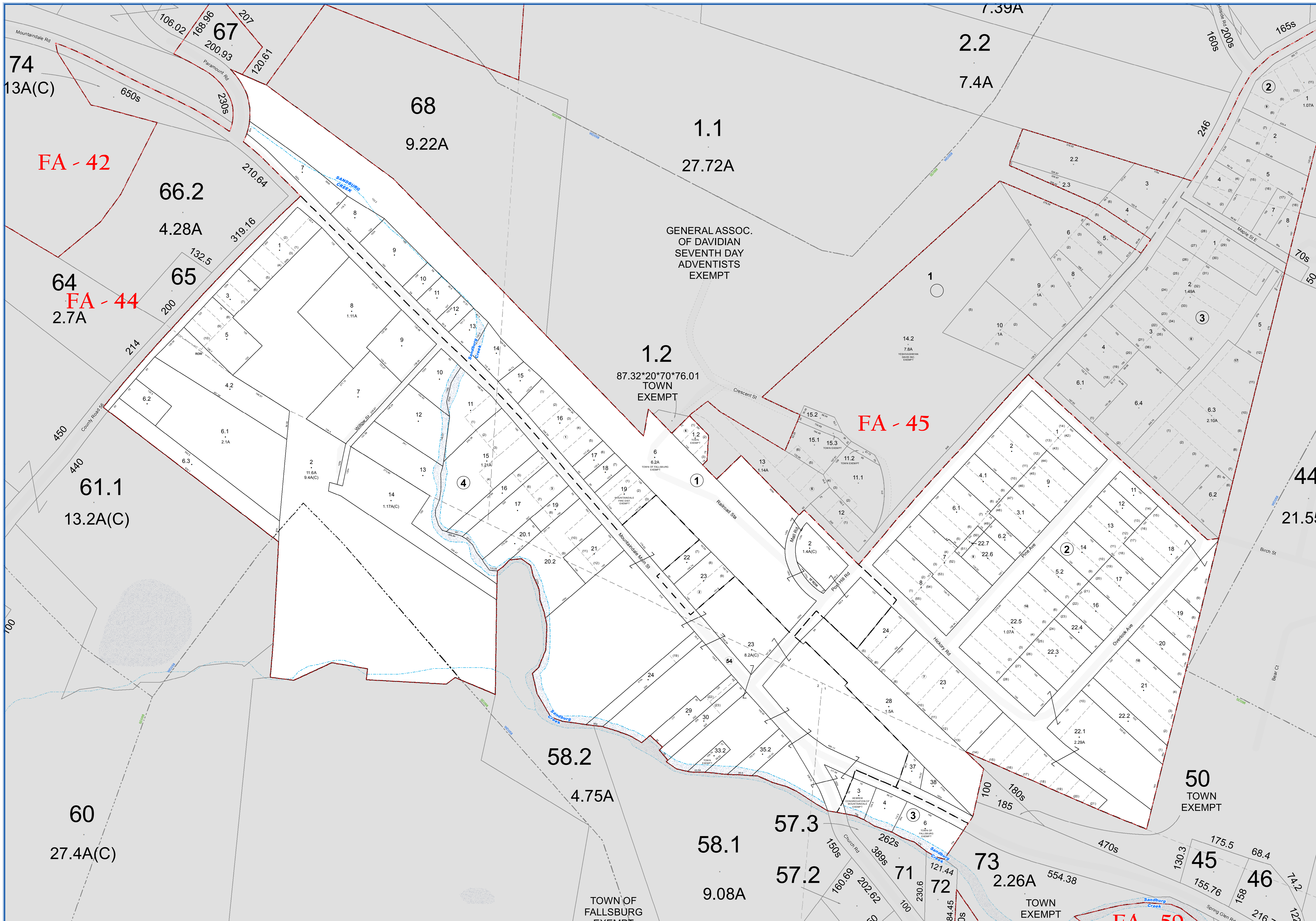
REVISION TABLE			
DATE	CHANGES	DATE	CHANGES
5/7/2009	Converted into GIS format		
7/15/2002			

SPECIAL DISTRICTS			
TYPE	SYMBOL	NAME	ARLID NO.
SCHOOL	SCH	FALLSBURG	462801
FIRE	FD	MOUNTAINDALE	F50207
LIGHT	LT	MOUNTAINDALE	L7024
WATER	WD	FALLSBURG CONSOLIDATED WD	WD058
SEWER	SD	FALLSBURG CONSOLIDATION SD	SD098
GARBAGE	GB	FALLSBURG	GB015

LEGEND	
STATE OR COUNTY LINE	TAX MAP BLOCK NO.
CITY/TOWN OR VILLAGE LINE	FILED PLAN LOT NO.
BLOCK/LINE	SPECIAL DISTRICT LINE
TAX MAP LOT LINE	AREA (From Deed)
EASEMENT LINE	AREA (Call/Map)
PROPERTY LINE	FILED PLAN LOT LINE
FILED PLAN LOT LINE	DIMENSION (From Deed)
PATENT LINE	DIMENSION (Survey)
MATCH LINE	STREAM



**TOWN OF FALLSBURG**  
 SULLIVAN COUNTY, NEW YORK  
 North American datum 1983, State Plane New York East Feet  
 Photo No: 8240241 Date of Map: 3/20/1987  
 Date of Photo: 6/5/1984 Scale: 1" = 100'  
 Section No: 45  
 Current to: 10/16/2018



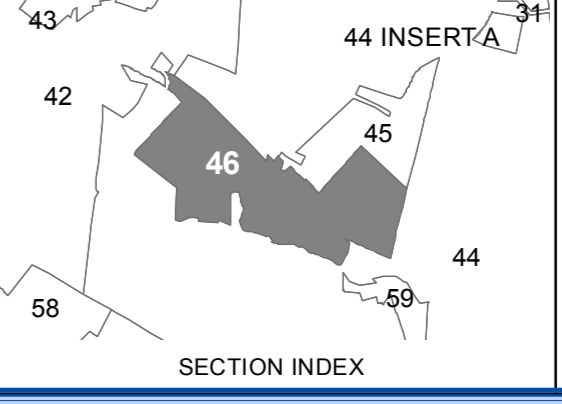
**SULLIVAN COUNTY TAX MAP DEPARTMENT**  
 FOR TAX PURPOSES ONLY  
 NOT TO BE USED FOR CONVEYANCE  
 LEGEND APPLIES ONLY TO THE UNSHADED PORTION OF THE MAP  
 North American Datum 1983, New York East

**Sullivan County Catskills**  
 Mountains of Opportunity  
 Office of Real Property Services  
 Sullivan County Government Center  
 100 North St, Monticello, NY 12701  
 Phone: (845) 897-2221

REVISION TABLE			
DATE	CHANGES	DATE	CHANGES
4/27/2015	Combo 46-2-40 void New 23	3/11/2008	Abandoned 46-1-20, 21, 24-26, 2, 28-30
3/4/2011	Combo 46-2-4-3 into 5	3/11/2008	Abandoned 46-1-2, 4, 1, 2, 2 & 46-2-25, 27
5/7/2009	Converted into GIS format	4/2/2003	
12/23/2008	Split 46-2-22 6 into 22.6 & 22.7		
12/23/2008	Split 46-2-6 into 6.1 & 6.2		
3/13/2008	Combo 46-2-29, 31, 32, 34-36 into 46-4-23		
3/13/2008	Combo 46-3-146-4-33, 1-34, 35, 1 into 46-4-23		
3/11/2008	Abandoned 46-4-22, 2, 23, 25-28, 432		

SPECIAL DISTRICTS			
TYPE	SYMBOL	NAME	ARLM NO.
SCHOOL	SCH	FALLSBURG	462801
FIRE	FD	MOUNTANDALE	F00207
LIGHT	LT	MOUNTANDALE	L7024
SEWER	SD	FALLSBURG CONSOLIDATION SD	SD098
WATER	WD	FALLSBURG CONSOLIDATED WD	WD058
GARBAGE	GB	FALLSBURG	GB015

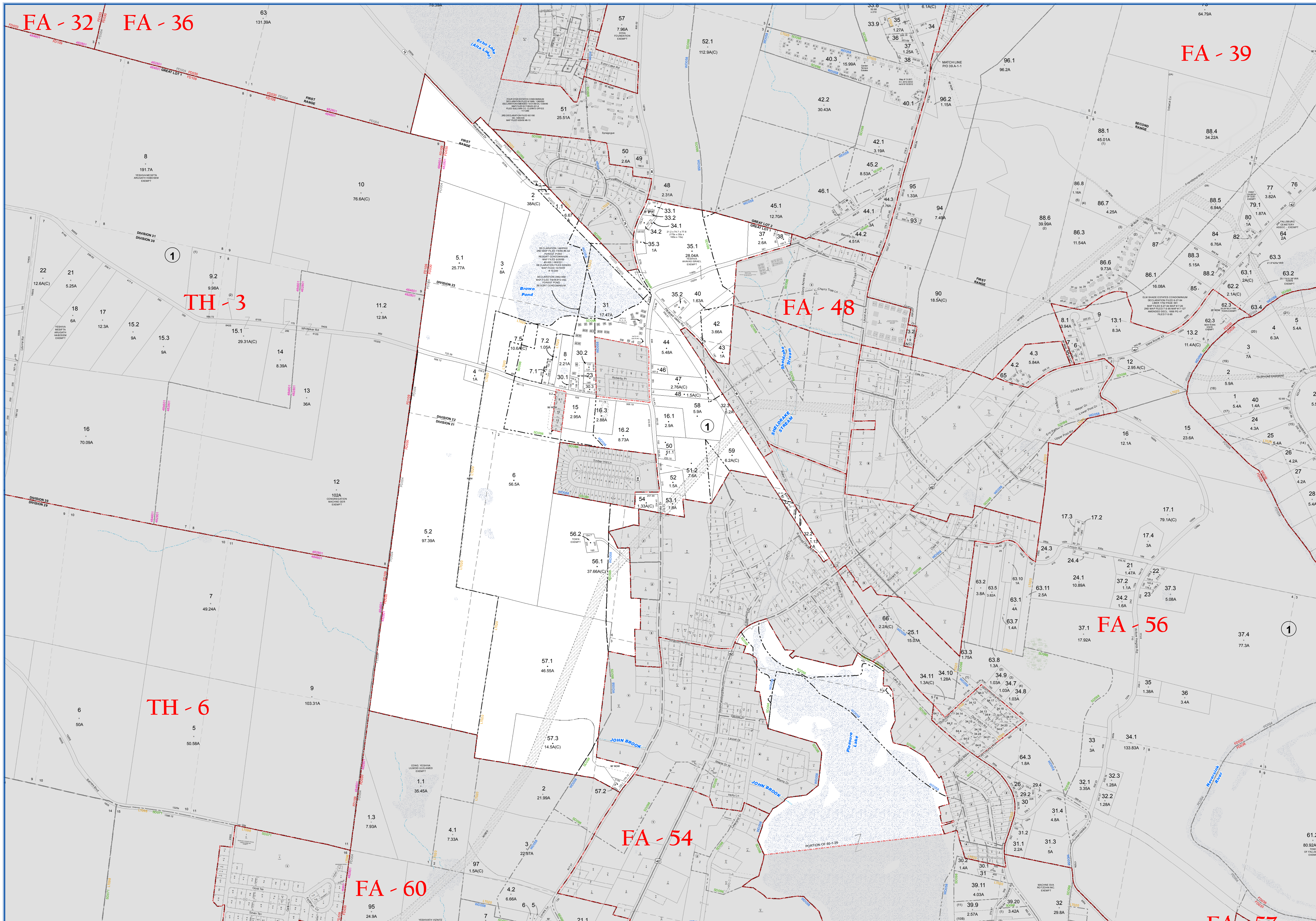
LEGEND	
STATE OR COUNTY LINE	TAX MAP BLOCK NO.
CITY/TOWN OR VILLAGE LINE	FILED PLAN LOT NO.
BLOCK LIMIT	FILED PLAN BLOCK NO.
SPECIAL DISTRICT LINE	TAX MAP LOT NO.
EASEMENT LINE	AREA (From Deed)
PROPERTY LINE	AREA (Salvaged)
FILED PLAN LOT LINE	DIMENSION (From Deed)
PATENT LINE	DIMENSION (Scribed)
MATCHLINE	STREAM



**TOWN OF FALLSBURG**  
 SULLIVAN COUNTY, NEW YORK  
 North American datum 1983, State Plane New York East Feet

Photo No: 8240241 Date of Map: 3/20/1987  
 Date of Photo: 6/5/1984 Scale: 1" = 100'  
 Section No: 45

Current to: 10/16/2018



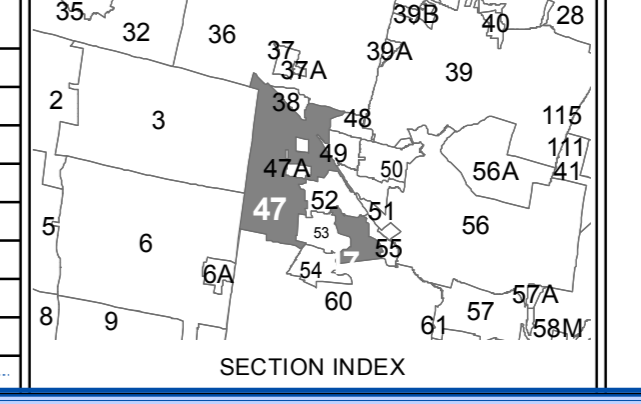
**SULLIVAN COUNTY TAX MAP DEPARTMENT**  
 FOR TAX PURPOSES ONLY  
 NOT TO BE USED FOR CONVEYANCE

**Sullivan County Catskills**  
 Office of Real Property Services  
 Sullivan County Government Center  
 100 North St. Monticello, NY 12701  
 Phone: (845) 897-2221

REVISION TABLE	
DATE	CHANGES
7/2/2015	Subdiv. 42-1-32-1 into 32.1, 32.3
12/29/2013	Subdiv. 47-1-32 into 32.1, 32.2
3/24/2013	Comb'd 47-1-53.2 into 53-4-39
3/1/2011	Comb'd 47-1-7.3 into 7.5
4/5/2010	Comb'd 47-1-4.1 into 4.2
5/7/2009	Converted into GIS format
4/7/2008	Comb'd 47-A-1-1 into 47-1-54
3/18/2003	

SPECIAL DISTRICTS			
TYPE	SYMBOL	NAME	ARL.M. NO.
WATER	WD	FALLSBURG CONSOLIDATED WD	WD058
SEWER	SD	FALLSBURG CONSOLIDATION SD	SD096
FIRE	FD	MONTICELLO JOINT F.D.	FD109
GARBAGE	GR	FALLSBURG	GR015
LIGHT	LT	FALLSBURG	LT020
FIRE	FD	FALLSBURG	FD030
SCHOOL	SCH	FALLSBURG	48281
SCHOOL	SCH	MONTICELLO	48461

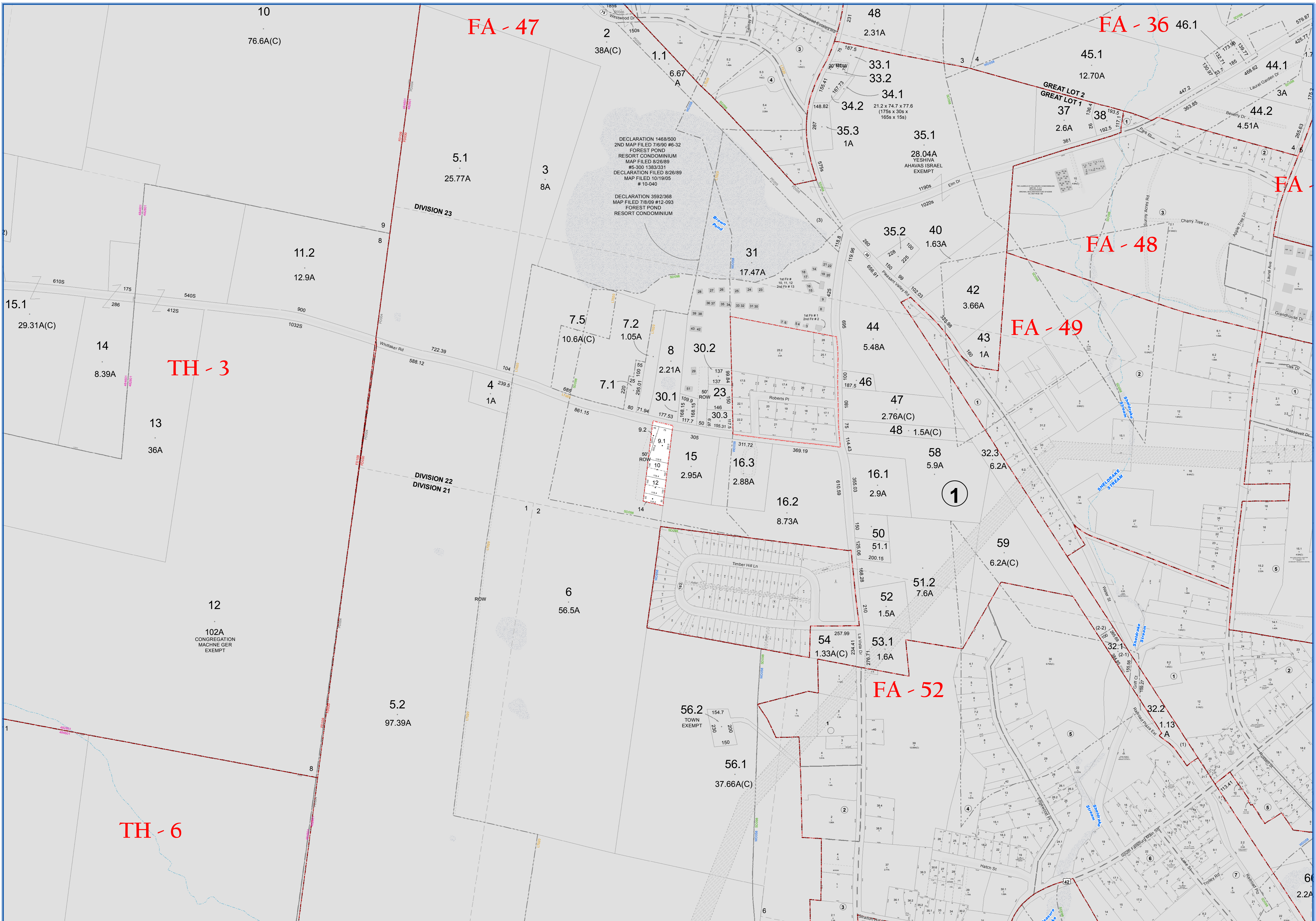
LEGEND	
STATE OR COUNTY LINE	TAX MAP BLOCK NO.
CITY/TOWN OR VILLAGE LINE	FLEED PLAN LOT NO.
SPECIAL DISTRICT LINE	TAX MAP LOT NO.
EASEMENT LINE	AREA (From Deed)
PROPERTY LINE	AREA (Callaway)
FILED PLAN LOT LINE	DIMENSION (From Deed)
PATENT LINE	DIMENSION (Scribed)
MATCHLINE	STREAM



**TOWN OF FALLSBURG**  
 SULLIVAN COUNTY, NEW YORK  
 North American datum 1983, State Plane New York East Feet

Photo No: 7-273-274 Date of Map: 12/29/1995  
 Date of Photo: 6/5/1954 Scale: 1" = 400'  
 Section No: 47

Current to: 10/16/2018



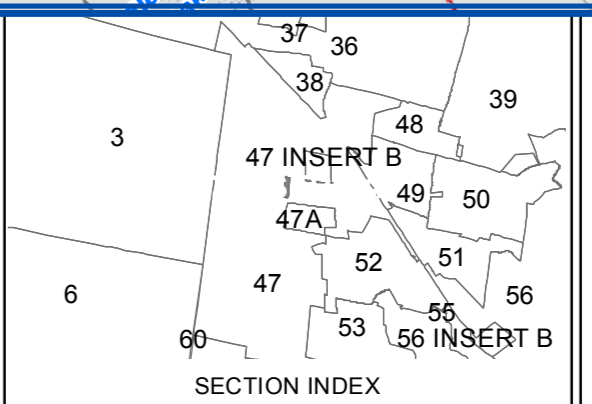
**SULLIVAN COUNTY TAX MAP DEPARTMENT**  
 FOR TAX PURPOSES ONLY  
 NOT TO BE USED FOR CONVEYANCE  
 LEGEND APPLIES ONLY TO THE UNSHADED PORTION OF THE MAP  
 North American Datum 1983, New York East



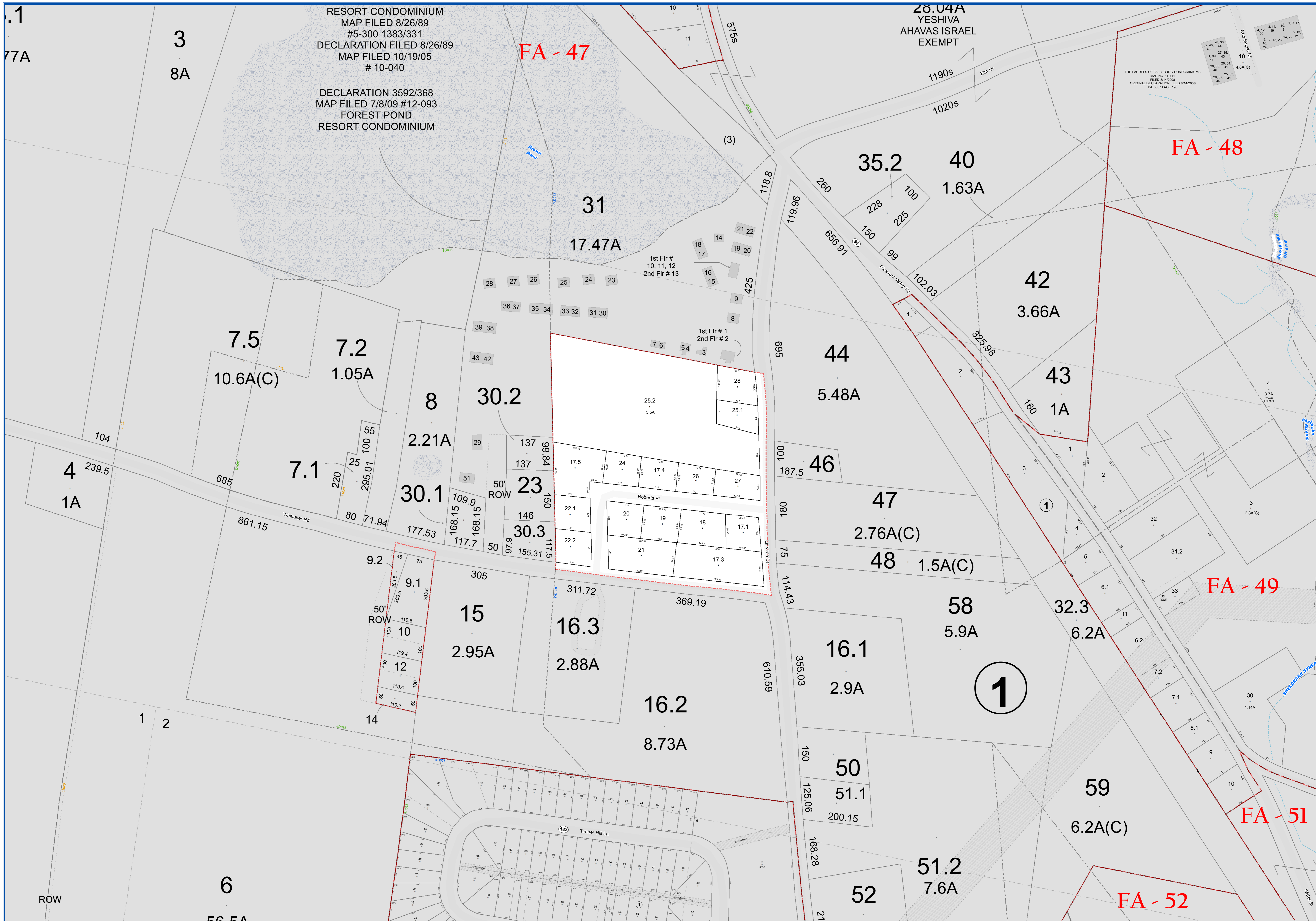
REVISION TABLE			
DATE	CHANGES	DATE	CHANGES
5/7/2009	Converted into GIS format		

SPECIAL DISTRICTS			
TYPE	SYMBOL	NAME	ARLM NO.
SCHOOL	SCH	FALLSBURG	462801
FIRE	FD	FALLSBURG	F03001
LIGHT	LT	FALLSBURG	L7020
GARBAGE	GR	FALLSBURG	GB015
PUBLIC PARKING	PD	FALLSBURG	PD004
SEWER	SD	FALLSBURG CONSOLIDATION SD	SD008

LEGEND	
TAX MAP BLOCK NO.	(4)
CITY/TOWN OR VILLAGE LINE	(9)
FEED PLAN BLOCK NO.	(3)
FEED PLAN LOT NO.	(2)
TAX MAP LOT NO.	(1)
EASEMENT LINE	(13.6A)
AREA (From Deed)	(13.6A)
PROPERTY LINE	(14.2A(C))
FILED PLAN LOT LINE	(2.6)
PATENT LINE	(77a)
DIMENSION (From Deed)	(77a)
DIMENSION (Search)	(77a)
STREAM	(77a)



**TOWN OF FALLSBURG**  
 SULLIVAN COUNTY, NEW YORK  
 North American datum 1983, State Plane New York East Feet  
 Photo No: 7-273-274 Date of Map: 12/29/1995  
 Date of Photo: 6/5/1994 Scale: 1" = 200'  
 Section No. 47 INSERT A  
 Current to: 10/16/2018



**SULLIVAN COUNTY TAX MAP DEPARTMENT**  
 FOR TAX PURPOSES ONLY  
 NOT TO BE USED FOR CONVEYANCE

LEGEND APPLIES ONLY TO THE UNSHADED PORTION OF THE MAP

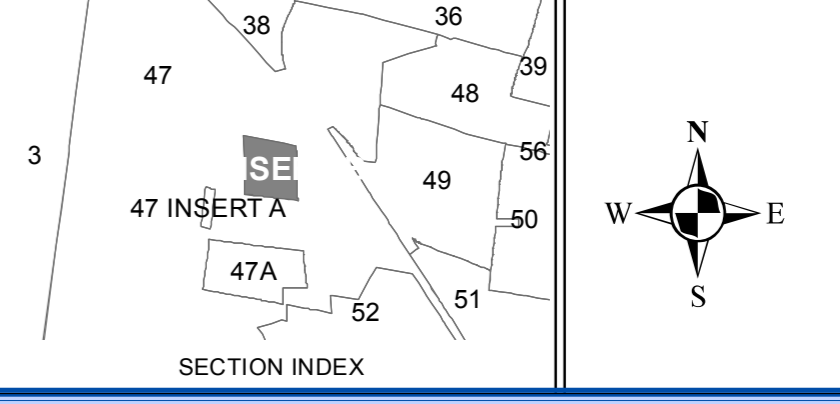
North American Datum 1983, New York East

**Sullivan County Catskills**  
 Office of Real Property Services  
 Sullivan County Government Center  
 100 North St, Monticello, NY 12701  
 Phone: (845) 897-2221

REVISION TABLE	
DATE	CHANGES
5/7/2009	Converted into GIS format

SPECIAL DISTRICTS			
TYPE	SYMBOL	NAME	ARLID NO.
SCHOOL	SCH	FALLSBURG	462801
FIRE	FD	FALLSBURG	F00001
LIGHT	LT	FALLSBURG	L70201
WATER	WD	FALLSBURG CONSOLIDATED WD	WD0058
GARBAGE	GB	FALLSBURG	GB015
PUBLIC PARKING	PD	FALLSBURG	PD004
SEWER	SD	FALLSBURG CONSOLIDATION SD	SD008

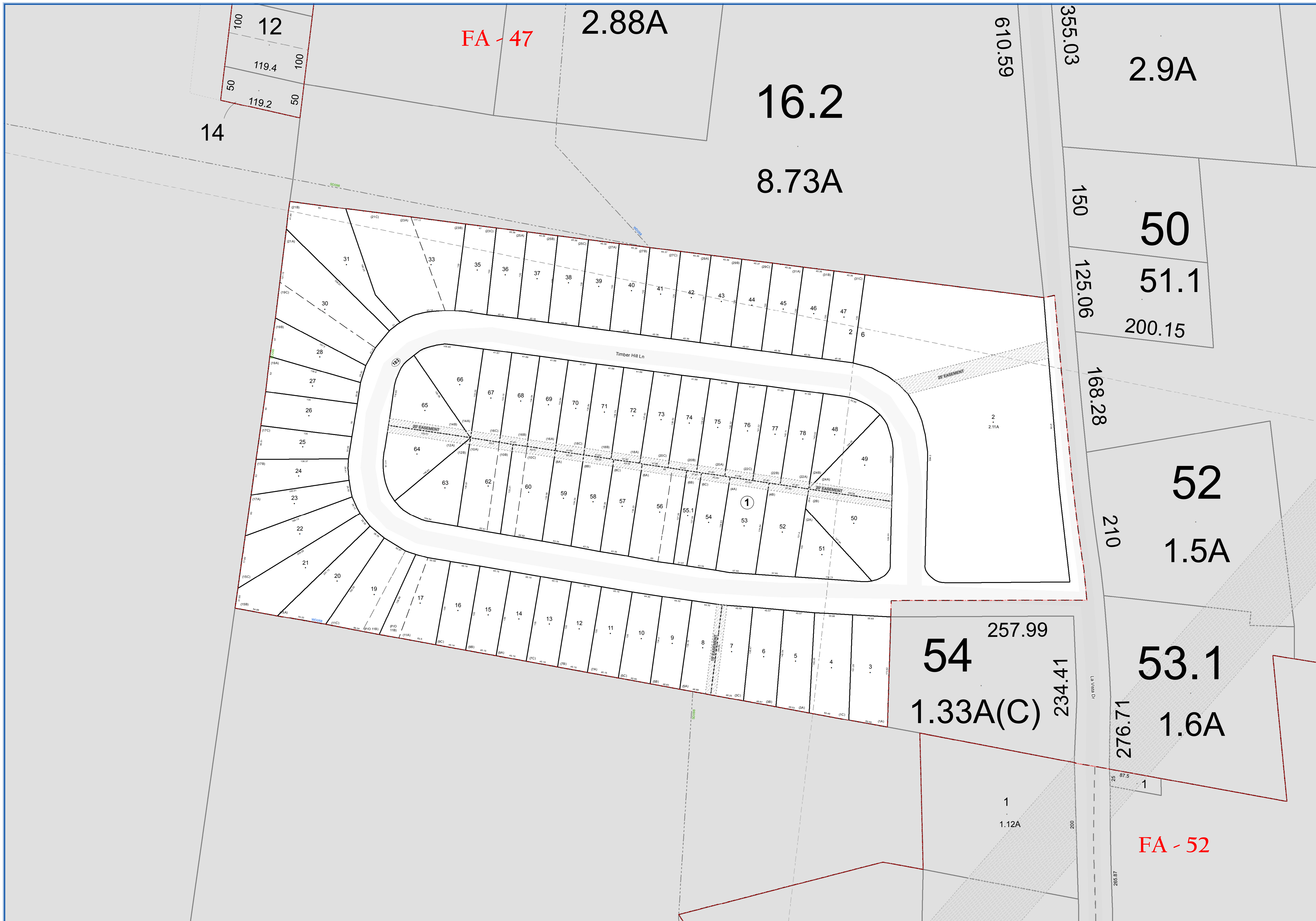
LEGEND	
STATE OR COUNTY LINE	TAX MAP BLOCK NO.
CITY/TOWN OR VILLAGE LINE	FILED PLAN LOT NO.
BLOCK LIMIT	TAX MAP BLOCK NO.
SPECIAL DISTRICT LINE	TAX MAP LOT NO.
EASEMENT LINE	AREA (From Deed)
PROPERTY LINE	AREA (Callaway)
FILED PLAN LOT LINE	DIMENSION (From Deed)
PATENT LINE	DIMENSION (Survey)
MATCH LINE	STREAM



**TOWN OF FALLSBURG**  
 SULLIVAN COUNTY, NEW YORK  
 North American datum 1983, State Plane New York East Feet

Photo No: 7-273-274 Date of Map: 12/29/1995  
 Date of Photo: 6/5/1994 Scale: 1" = 100'  
 Section No: 47 INSERT B

Current to: 10/16/2018



FA - 47

2.9A

16.2

8.73A

50

51.1

200.15

52

1.5A

53.1

1.6A

54

1.33A(C)

FA - 52

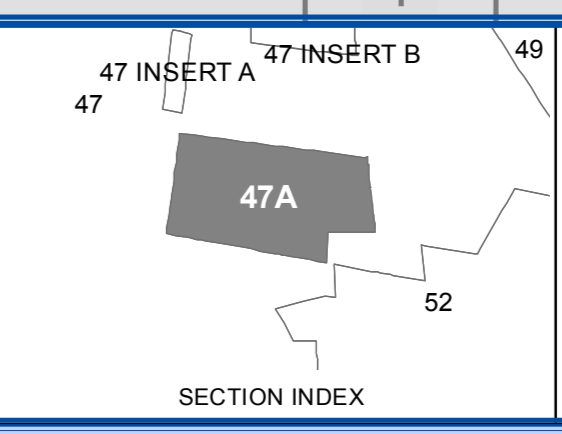
SULLIVAN COUNTY  
TAX MAP DEPARTMENT  
FOR TAX PURPOSES ONLY  
NOT TO BE USED FOR CONVEYANCE  
LEGEND APPLIES ONLY TO THE  
UNSHADED PORTION OF THE MAP  
North American Datum 1983, New York East



REVISION TABLE			
DATE	CHANGES	DATE	CHANGES
4/7/2015	Combo'd 47 A-1-32 into 33	3/16/1993	
12/29/2014	Combo'd 47 A-1-29 into 30	4/14/1992	
5/7/2008	Converted into GIS format	9/5/1989	
4/7/2008	Combo'd 47 A-1-1 into 47-1-54	11/30/1988	
7/16/2002		3/10/1987	
8/8/1996		6/26/1986	
12/11/1995		2/13/1986	
4/5/1994		8/27/1985	

SPECIAL DISTRICTS			
TYPE	SYMBOL	NAME	ARLM NO.
WATER	WD	FALLSBURG CONSOLIDATED WD	WD058
SEWER	SD	FALLSBURG CONSOLIDATION SD	SD098
FIRE	FD	FALLSBURG	FD030
SCHOOL	SCH	FALLSBURG	48261
PUBLIC PARKING	PD	FALLSBURG	PD004

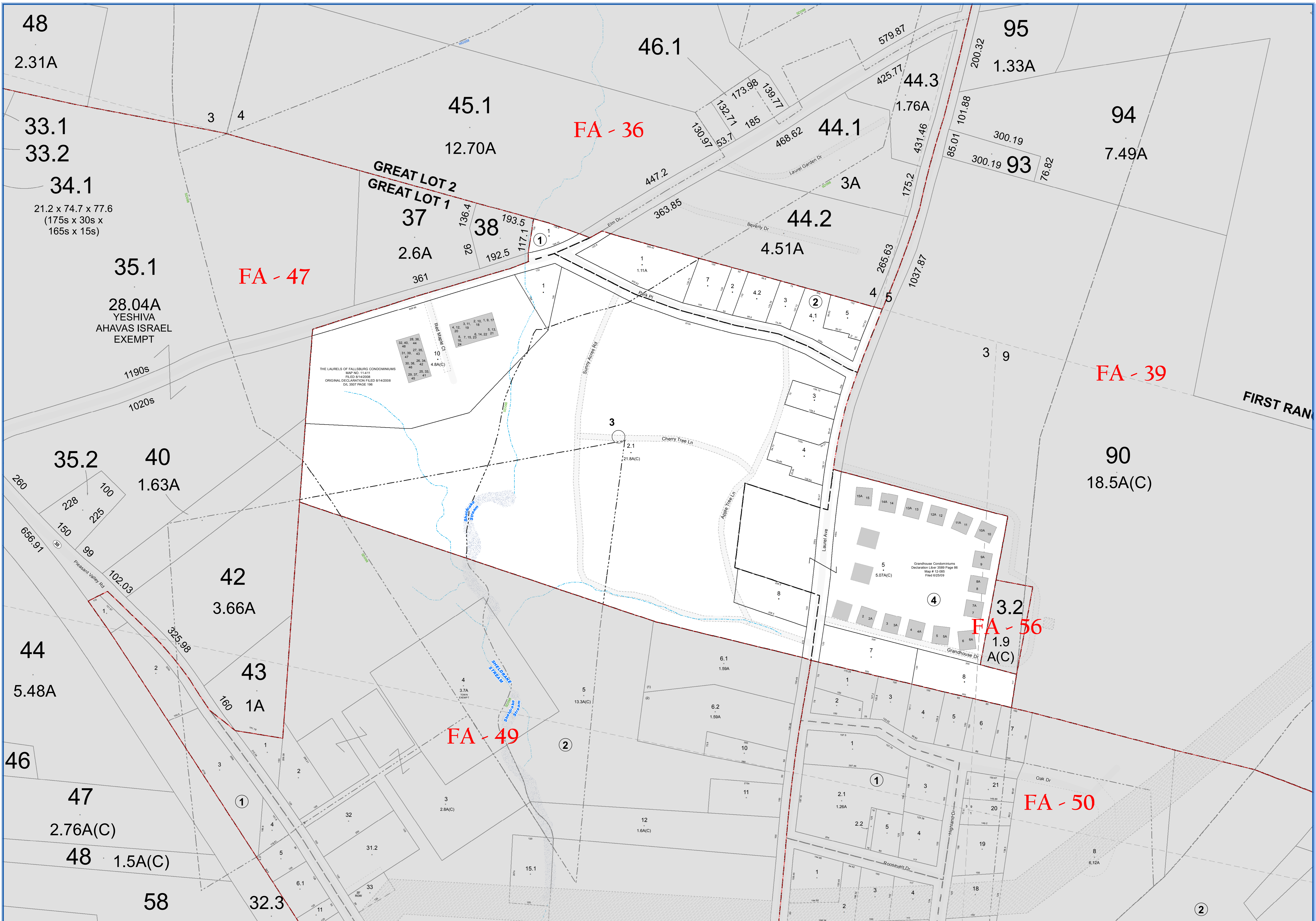
LEGEND	
STATE OR COUNTY LINE	TAX MAP BLOCK NO.
CITY/TOWN OR VILLAGE LINE	FILED PLAN LOT NO.
BLOCK LIMIT	FILED PLAN BLOCK NO.
SPECIAL DISTRICT LINE	TAX MAP LOT NO.
EASEMENT LINE	AREA (From Deed)
PROPERTY LINE	AREA (Calculated)
FILED PLAN LOT LINE	DIMENSION (From Deed)
PATENT LINE	DIMENSION (Scribed)
MATCH LINE	STREAM



TAX MAP  
**TOWN OF FALLSBURG**  
SULLIVAN COUNTY, NEW YORK  
North American datum 1983, State Plane New York East Feet

Photo No: 7-273-274 Date of Map: 1/18/1985  
Date of Photo: 6/5/1984 Scale: 1" = 50'  
Section No: 47A

Current to: 10/16/2018



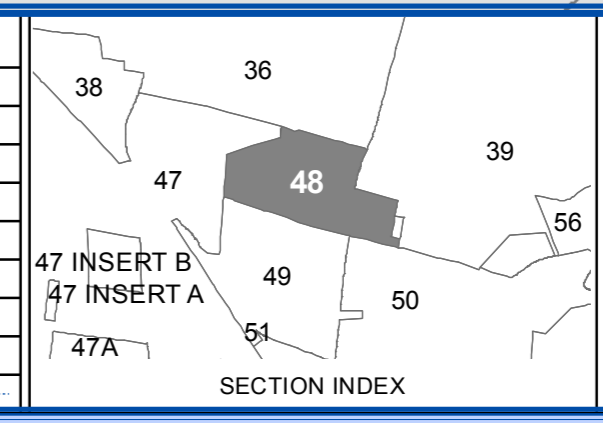
**SULLIVAN COUNTY TAX MAP DEPARTMENT**  
 FOR TAX PURPOSES ONLY  
 NOT TO BE USED FOR CONVEYANCE  
 LEGEND APPLIES ONLY TO THE UNSHADED PORTION OF THE MAP  
 North American Datum 1983, New York East

**Sullivan County Catskills**  
 Office of Real Property Services  
 Sullivan County Government Center  
 100 North St, Monticello, NY 12701  
 Phone: (849) 897-2221

REVISION TABLE	
DATE	CHANGES
3/2/2012	Split and recreated 55-1-3.2 from 48-4-5
5/17/2009	Converted into GIS format
5/10/2008	Split 48-3-2.1 into 48-3-2.1 & 10
7/17/2002	

SPECIAL DISTRICTS			
TYPE	SYMBOL	NAME	ARLID NO.
WATER	WD	FALLSBURG CONSOLIDATED WD	WD058
SEWER	SD	FALLSBURG CONSOLIDATION SD	SD098
SCHOOL	SCH	FALLSBURG	482811
FIRE	FD	FALLSBURG	FD030
LIGHT	LT	FALLSBURG	LT020
PUBLIC PARKING	PD	FALLSBURG	PD004
GARBAGE	GB	FALLSBURG	GB015

LEGEND	
STATE OR COUNTY LINE	TAX MAP BLOCK NO.
CITY/TOWN OR VILLAGE LINE	FILED PLAN LOT NO.
BLOCK LIMIT	FILED PLAN BLOCK NO.
SPECIAL DISTRICT LINE	TAX MAP LOT NO.
EASEMENT LINE	AREA (From Deed)
PROPERTY LINE	AREA (Calculated)
FILED PLAN LOT LINE	FILED PLAN LOT NO.
PATENT LINE	DIMENSION (From Deed)
MATCH LINE	DIMENSION (Square)
	STREAM

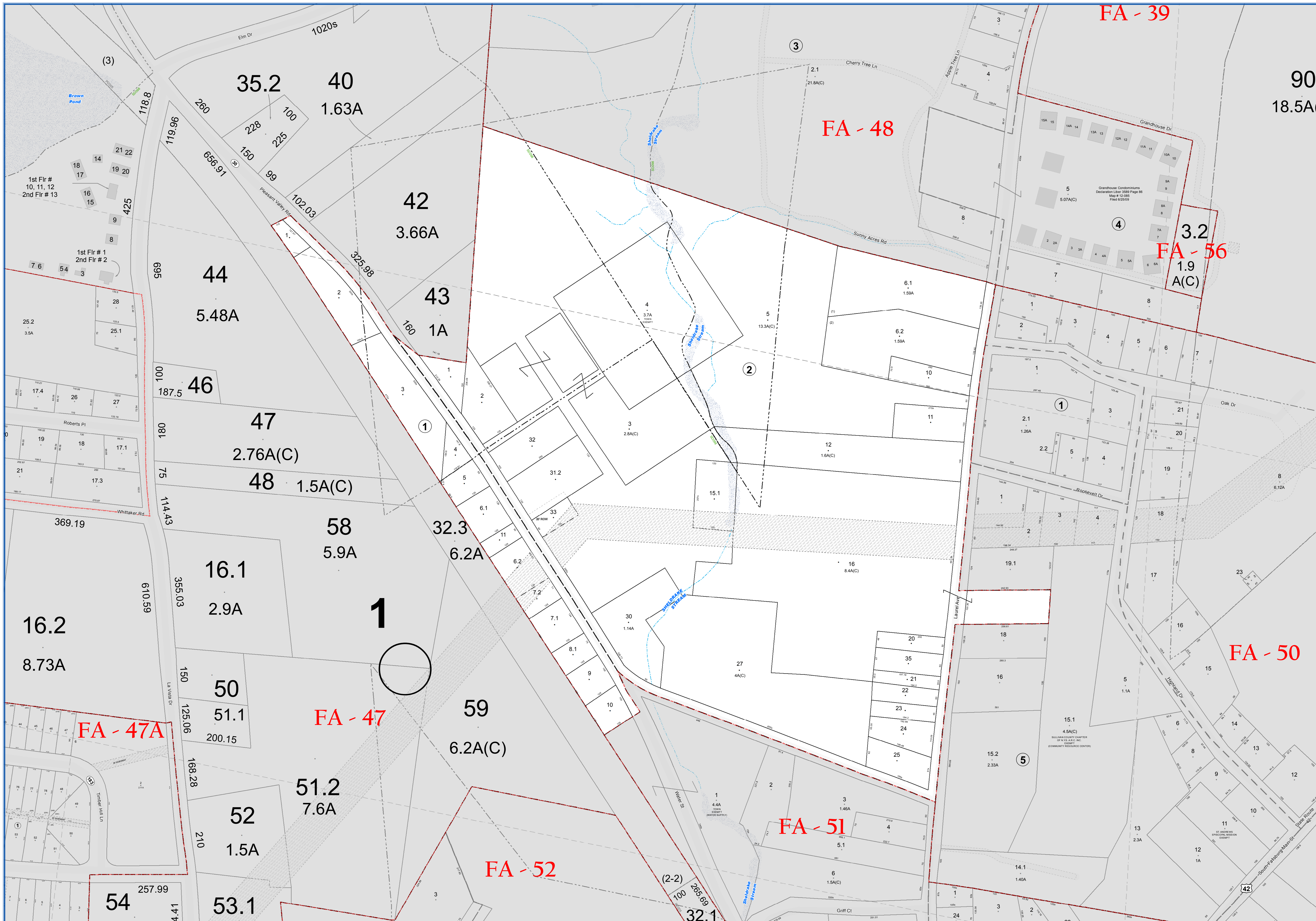


**TOWN OF FALLSBURG**  
 SULLIVAN COUNTY, NEW YORK  
 North American datum 1983, State Plane New York East Feet

Photo No: 8243244 Date of Map: 3/20/1987  
 Date of Photo: 6/5/1984 Scale: 1" = 100'  
 Section No: 48

Current to: 10/16/2018





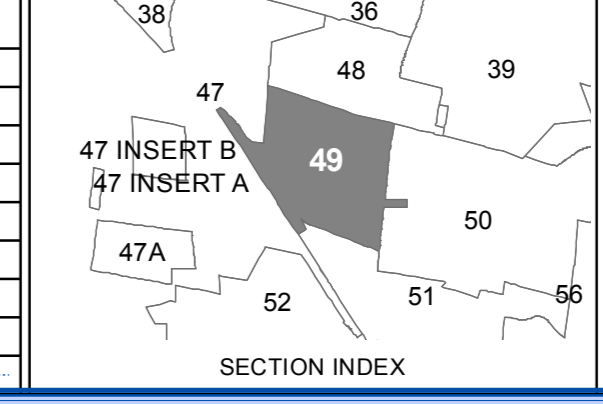
**SULLIVAN COUNTY TAX MAP DEPARTMENT**  
 FOR TAX PURPOSES ONLY  
 NOT TO BE USED FOR CONVEYANCE  
 LEGEND APPLIES ONLY TO THE UNSHADED PORTION OF THE MAP  
 North American Datum 1983, New York East

**Sullivan County Catskills**  
 Office of Real Property Services  
 Sullivan County Government Center  
 100 North St. Monticello, NY 12701  
 Phone: (849) 897-2221

REVISION TABLE			
DATE	CHANGES	DATE	CHANGES
11/17/2017	Subdiv. 49-2-6 into 6.1, 6.2	7/30/2002	
6/16/2017	Combo'd 49-2-14, 1, 14-2 into 16		
11/23/2016	Combo'd 49-2-8, 9 into 6		
2/29/2016	Combo'd 49-2-19, 28 into 16		
12/6/2011	Combo'd 49-2-17 into 16		
10/28/2010	Combo'd 50-5-19.3 into 49-2-16		
5/7/2009	Converted into GIS format		
2/29/2008	Combo'd 49-2-13 into 49-2-12		

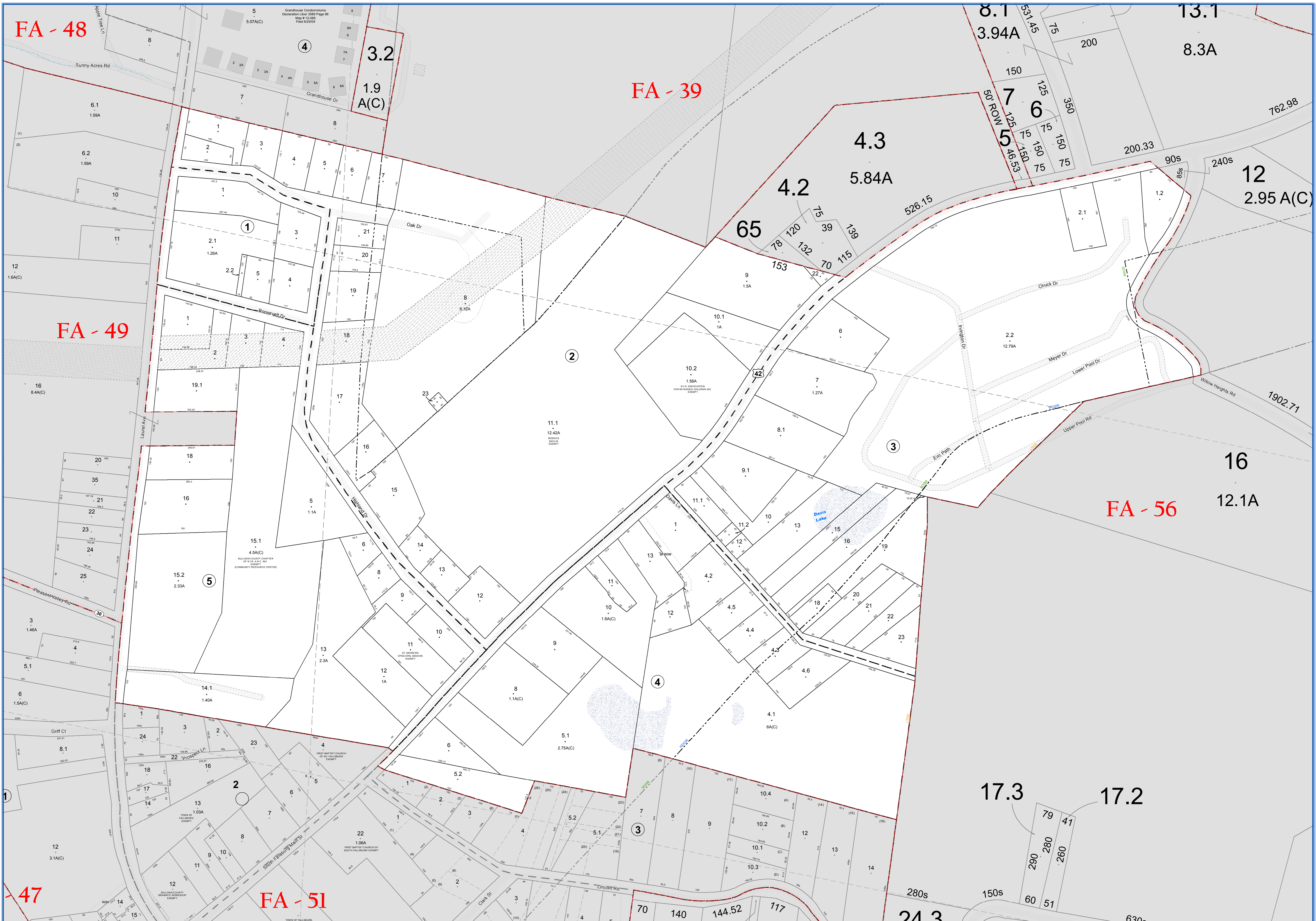
SPECIAL DISTRICTS			
TYPE	SYMBOL	NAME	ARLM NO.
WATER	WD	FALLSBURG CONSOLIDATED WD	WD058
SEWER	SD	FALLSBURG CONSOLIDATION SD	SD098
SCHOOL	SCH	FALLSBURG	420911
FIRE	FD	FALLSBURG	FD030
LIGHT	LT	FALLSBURG	LT020
PUBLIC PARKING	PD	FALLSBURG	PD004
GARBAGE	GB	FALLSBURG	GB015

LEGEND	
TAX MAP BLOCK NO.	(4)
FILED PLAN LOT NO.	(1)
FILED PLAN BLOCK NO.	(2)
TAX MAP LOT NO.	(3)
SPECIAL DISTRICT LINE	(4)
EASEMENT LINE	(5)
PROPERTY LINE	(6)
FILED PLAN LOT LINE	(7)
PATENT LINE	(8)
MATCHLINE	(9)



**TOWN OF FALLSBURG**  
 SULLIVAN COUNTY, NEW YORK  
 North American datum 1983, State Plane New York East Feet

Photo No: 8243,244 Date of Map: 1/15/1981  
 Date of Photo: 6/5/1954 Scale: 1" = 100'  
 Section No: 49  
 Current to: 10/16/2018



**SULLIVAN COUNTY TAX MAP DEPARTMENT**

FOR TAX PURPOSES ONLY  
NOT TO BE USED FOR CONVEYANCE

LEGEND APPLIES ONLY TO THE UNSHADED PORTION OF THE MAP

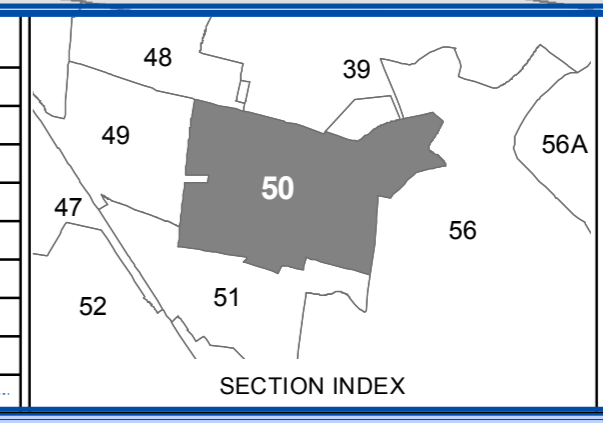
North American Datum 1983, New York East

Office of Real Property Services  
Sullivan County Government Center  
100 North St. Monticello, NY 12701  
Phone: (845) 897-2221

REVISION TABLE			
DATE	CHANGES	DATE	CHANGES
6/13/2017	Combed 50-324.1, 24.2, 24.7 into 19		
6/7/2016	Converted into GIS format		
3/12/2010			

SPECIAL DISTRICTS			
TYPE	SYMBOL	NAME	ARLM NO.
WATER	WD	FALLSBURG CONSOLIDATED WD	WD058
SEWER	SD	FALLSBURG CONSOLIDATION SD	SD098
SCHOOL	SCH	FALLSBURG	452811
FIRE	FD	FALLSBURG	FD030
LIGHT	LT	FALLSBURG	LT020
PUBLIC PARKING	PD	FALLSBURG	PD004
GARBAGE	GB	FALLSBURG	GB015

LEGEND			
STATE OR COUNTY LINE	TAX MAP BLOCK NO.		
CITY/TOWN OR VILLAGE LINE	FILED PLAN LOT NO.		
BLOCK/LIMIT	FILED PLAN BLOCK NO.		
SPECIAL DISTRICT LINE	TAX MAP LOT NO.		
EASEMENT LINE	AREA (From Deed)	13.6A	
PROPERTY LINE	AREA (Calculated)	14.2(A/C)	
FILED PLAN LOT LINE	DIMENSION (From Deed)	2.6	
PATENT LINE	DIMENSION (Scribed)	079	
MATCHLINE	STREAM		



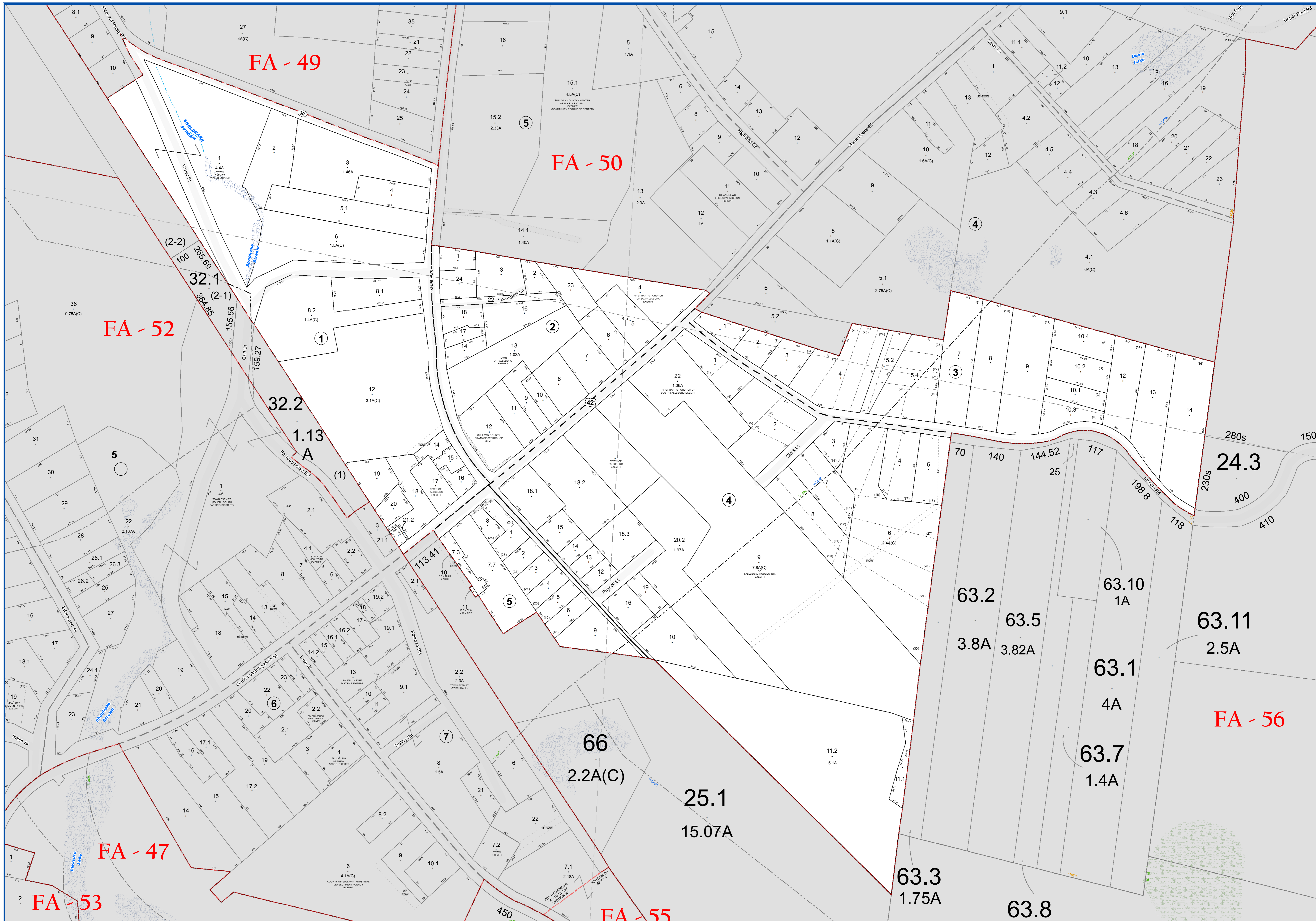
**TOWN OF FALLSBURG**

SULLIVAN COUNTY, NEW YORK

North American datum 1983, State Plane New York East Feet

Photo No: 8243244 Date of Map: 3/20/1987  
Date of Photo: 6/5/1984 Scale: 1" = 100'  
Section No: 50

Current to: 10/16/2018



**SULLIVAN COUNTY TAX MAP DEPARTMENT**  
 FOR TAX PURPOSES ONLY  
 NOT TO BE USED FOR CONVEYANCE

LEGEND APPLIES ONLY TO THE UNSHADED PORTION OF THE MAP

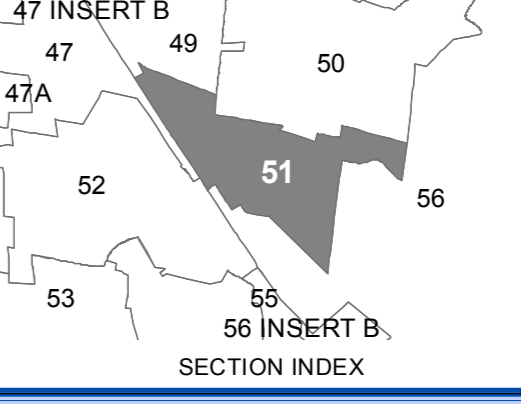
North American Datum 1983, New York East

*Sullivan County Catskills*  
 County of Catskills  
 Office of Real Property Services  
 Sullivan County Government Center  
 100 North St, Monticello, NY 12701  
 Phone: (845) 897-2221

REVISION TABLE	
DATE	CHANGES
1/21/2014	51-2-12 highway taking
3/17/2010	Combined 51-1-13, 51-11-2 into 12
5/7/2009	Converted into GIS format
2/27/2003	Converted into GIS format

SPECIAL DISTRICTS			
TYPE	SYMBOL	NAME	ARLM NO.
WATER	WD	FALLSBURG CONSOLIDATED WD	WD058
SEWER	SD	FALLSBURG CONSOLIDATION SD	SD098
SCHOOL	SCH	FALLSBURG	450911
FIRE	FD	FALLSBURG	FD030
LIGHT	LT	FALLSBURG	LT020
PUBLIC PARKING	PD	FALLSBURG	PD004
GARBAGE	GB	FALLSBURG	GB015

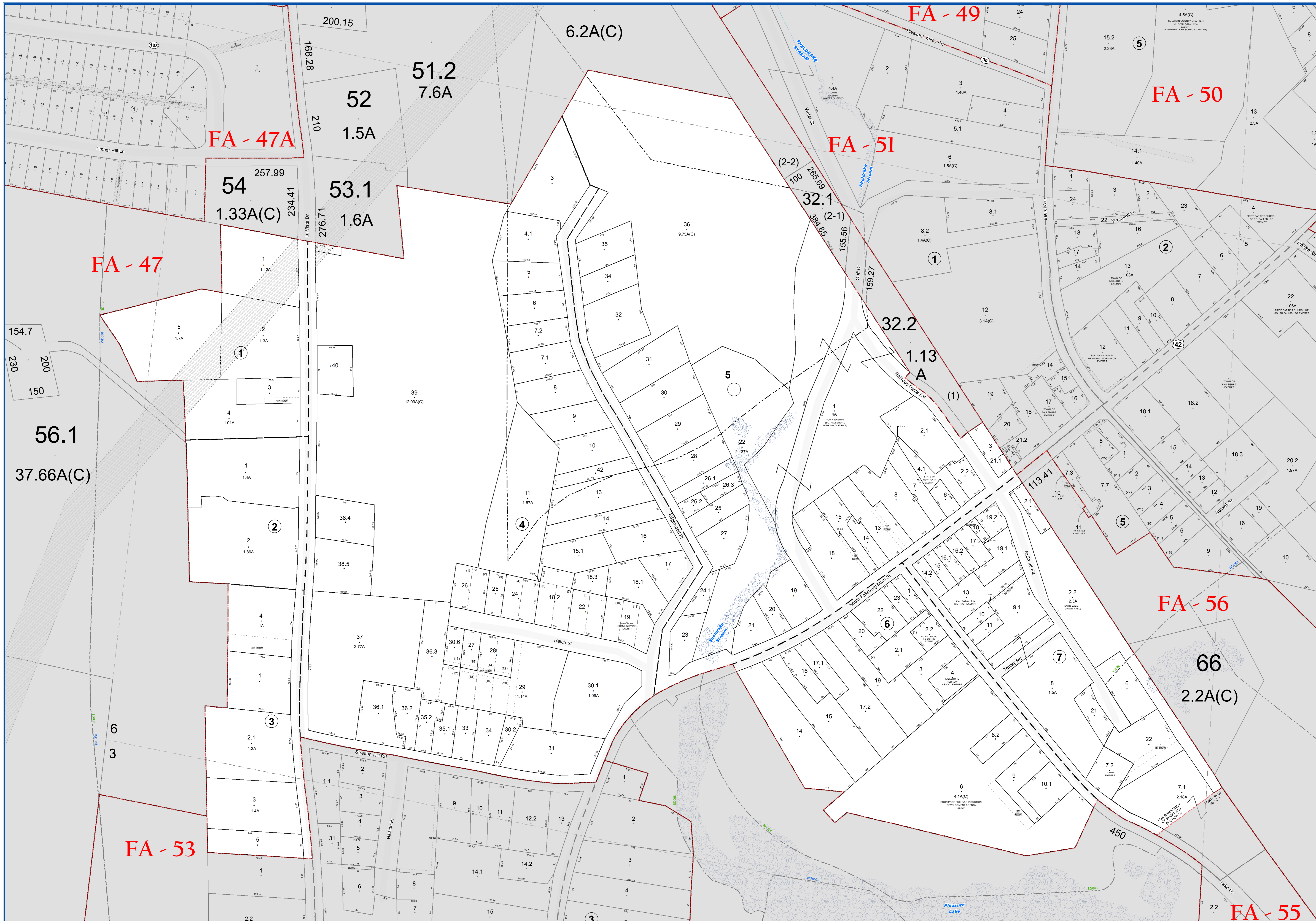
LEGEND	
STATE OR COUNTY LINE	TAX MAP BLOCK NO.
---	(4)
---	(5)
---	(6)
---	(7)
---	(8)
---	(9)
---	(10)
---	(11)
---	(12)
---	(13)
---	(14)
---	(15)
---	(16)
---	(17)
---	(18)
---	(19)
---	(20)
---	(21)
---	(22)
---	(23)
---	(24)
---	(25)
---	(26)
---	(27)
---	(28)
---	(29)
---	(30)
---	(31)
---	(32)
---	(33)
---	(34)
---	(35)
---	(36)
---	(37)
---	(38)
---	(39)
---	(40)
---	(41)
---	(42)
---	(43)
---	(44)
---	(45)
---	(46)
---	(47)
---	(48)
---	(49)
---	(50)
---	(51)
---	(52)
---	(53)
---	(54)
---	(55)
---	(56)
---	(57)
---	(58)
---	(59)
---	(60)
---	(61)
---	(62)
---	(63)
---	(64)
---	(65)
---	(66)
---	(67)
---	(68)
---	(69)
---	(70)
---	(71)
---	(72)
---	(73)
---	(74)
---	(75)
---	(76)
---	(77)
---	(78)
---	(79)
---	(80)
---	(81)
---	(82)
---	(83)
---	(84)
---	(85)
---	(86)
---	(87)
---	(88)
---	(89)
---	(90)
---	(91)
---	(92)
---	(93)
---	(94)
---	(95)
---	(96)
---	(97)
---	(98)
---	(99)
---	(100)



**TOWN OF FALLSBURG**  
 SULLIVAN COUNTY, NEW YORK  
 North American datum 1983, State Plane New York East Feet

Photo No: 8243244 Date of Map: 3/20/1987  
 Date of Photo: 6/5/1984 Scale: 1" = 100'  
 Section No: 51

Current to: 10/16/2018



**SULLIVAN COUNTY TAX MAP DEPARTMENT**  
 FOR TAX PURPOSES ONLY  
 NOT TO BE USED FOR CONVEYANCE

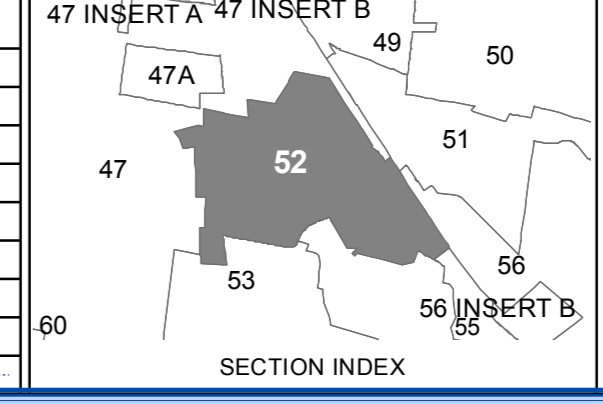
**Sullivan County Catskills**  
 Municipality of Opportunity  
 Office of Real Property Services  
 Sullivan County Government Center  
 100 North St., Monticello, NY 12701  
 Phone: (849) 897-2221

LEGEND APPLIES ONLY TO THE UNSHADED PORTION OF THE MAP  
 North American Datum 1983, New York East

REVISION TABLE	
DATE	CHANGES
4/8/2018	Combo 52-4-4-2 void show plo 52-4-3
2/26/2019	Split 52-4-30-5 into 30-5, 30-8
10/21/2014	Combo 52-4-30-5 into 30-3
10/21/2014	Combo 52-4-30-3, 30-4, 30-7, 30-8 into 29
2/28/2014	Subdiv. 52-4-2 into 2.1, 2.2
2/24/2012	Combo 47-1-53-2 into 52-4-39
3/1/2011	Combo 52-4-41-1 into 39

SPECIAL DISTRICTS			
TYPE	SYMBOL	NAME	ARLM NO.
WATER	WD	FALLSBURG CONSOLIDATED WD	W0058
SEWER	SD	FALLSBURG CONSOLIDATION SD	S0098
PUBLIC PARKING	PD	FALLSBURG	PD004
GARBAGE	GR	FALLSBURG	GR015
SCHOOL	SCH	FALLSBURG	482801
FIRE	FD	FALLSBURG	FD030
LIGHT	LT	FALLSBURG	LT020

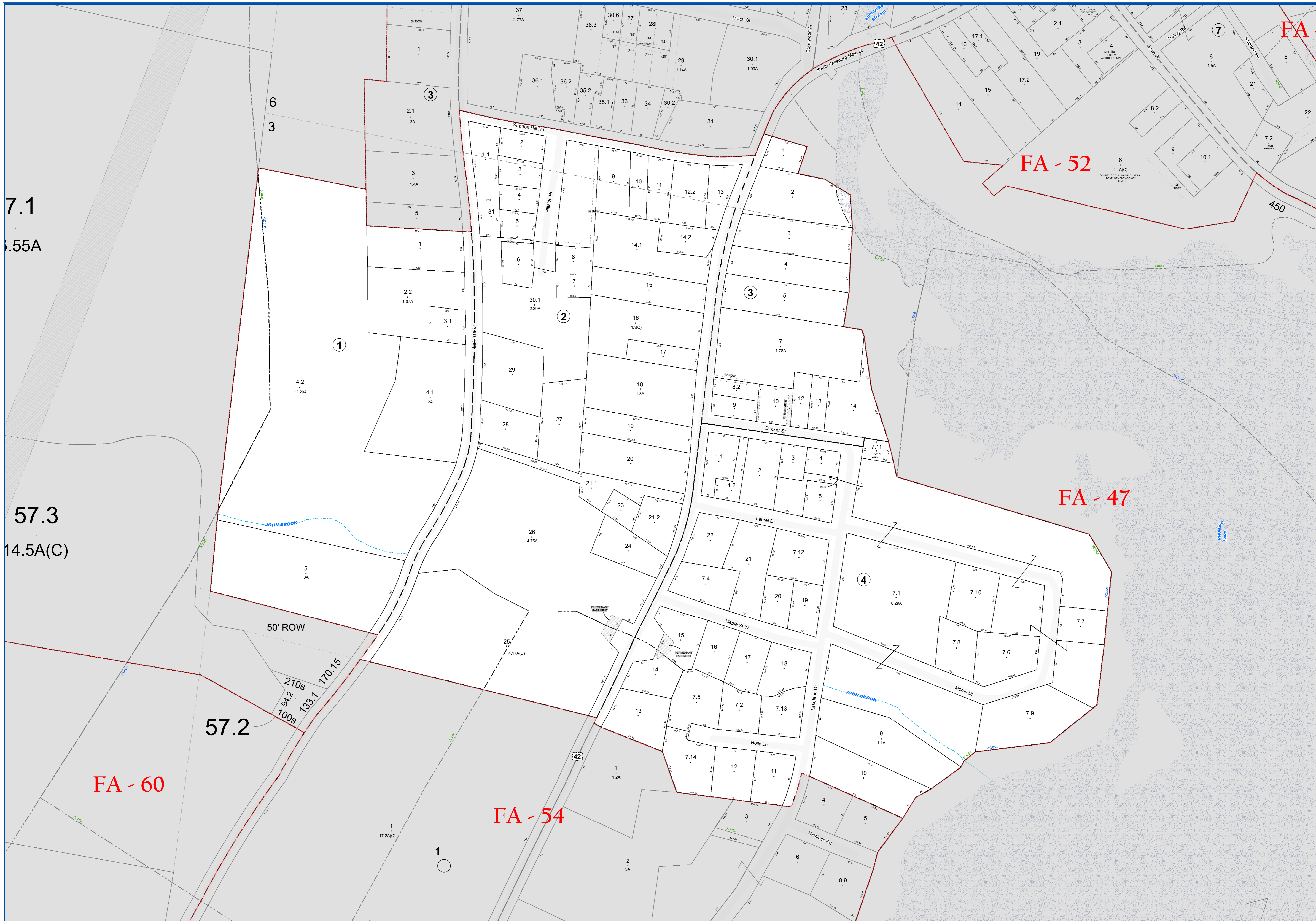
LEGEND	
STATE OR COUNTY LINE	TAX MAP BLOCK NO.
CITY/TOWN OR VILLAGE LINE	FILED PLAN LOT NO.
BLOCK LIMIT	FILED PLAN BLOCK NO.
SPECIAL DISTRICT LINE	TAX MAP LOT NO.
EASEMENT LINE	AREA (From Deed)
PROPERTY LINE	AREA (Callaway)
FILED PLAN LOT LINE	DIMENSION (From Deed)
PATENT LINE	DIMENSION (Survey)
MATCHLINE	STREAM



**TOWN OF FALLSBURG**  
 SULLIVAN COUNTY, NEW YORK  
 North American datum 1983, State Plane New York East Feet

Photo No: 7-273,274 Date of Map: 12/4/1981  
 Date of Photo: 6/5/1984 Scale: 1" = 100'  
 Section No: 52

Current to: 10/18/2018



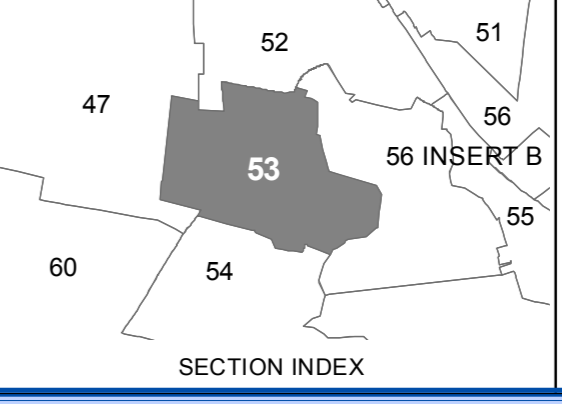
**SULLIVAN COUNTY TAX MAP DEPARTMENT**  
 FOR TAX PURPOSES ONLY  
 NOT TO BE USED FOR CONVEYANCE  
 LEGEND APPLIES ONLY TO THE UNSHADED PORTION OF THE MAP  
 North American Datum 1983, New York East

*Sullivan County Catskills*  
 Ministry of Opportunity  
 Office of Real Property Services  
 Sullivan County Government Center  
 100 North St, Monticello, NY 12701  
 Phone: (845) 897-2221

REVISION TABLE			
DATE	CHANGES	DATE	CHANGES
10/13/2009	Boundary Line Change between 53.4-21 and 7.12		
5/7/2009	Converted into GIS format		
3/13/2003			

SPECIAL DISTRICTS			
TYPE	SYMBOL	NAME	ARLM NO.
WATER	WD	FALLSBURG CONSOLIDATED WD	WD058
SEWER	SD	FALLSBURG CONSOLIDATION SD	SD098
GARBAGE	GB	FALLSBURG	GB015
SCHOOL	SCH	FALLSBURG	48281
FIRE	FD	FALLSBURG	FD030
PUBLIC PARKING	PD	FALLSBURG	PD004
LIGHT	LT	FALLSBURG	LT020

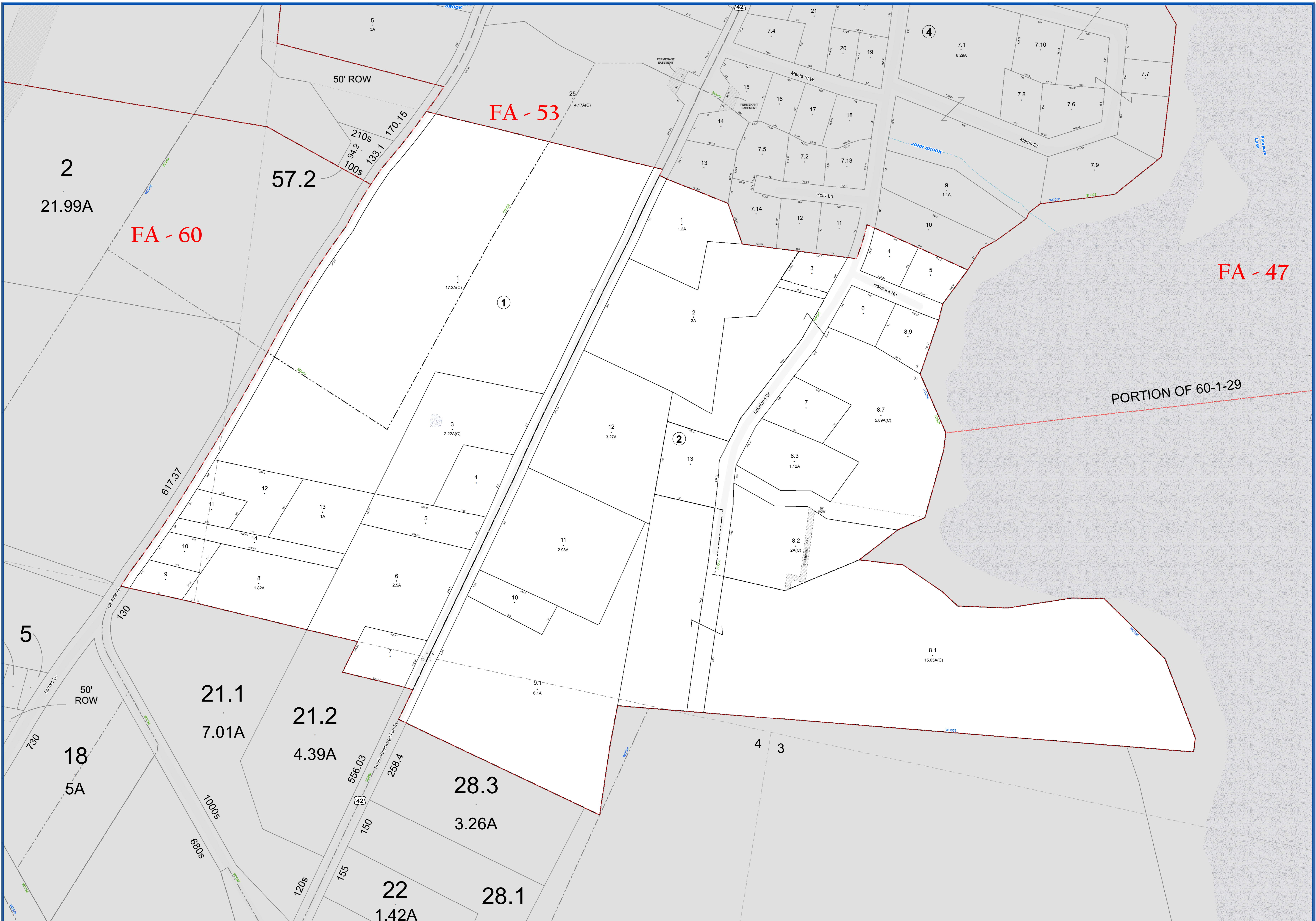
LEGEND	
STATE OR COUNTY LINE	TAX MAP BLOCK NO.
CITY/TOWN OR VILLAGE LINE	FILED PLAN LOT NO.
BLOCK LIMIT	FILED PLAN BLOCK NO.
SPECIAL DISTRICT LINE	TAX MAP LOT NO.
EASEMENT LINE	AREA (From Deed)
PROPERTY LINE	AREA (CALCULATED)
FILED PLAN LOT LINE	DIMENSION (From Deed)
PATENT LINE	DIMENSION (Scribed)
MATCH LINE	STREAM



**TOWN OF FALLSBURG**  
 SULLIVAN COUNTY, NEW YORK  
 North American datum 1983, State Plane New York East Feet

Photo No: 7-273-274 Date of Map: 3/20/1987  
 Date of Photo: 6/5/1984 Scale: 1" = 100'  
 Section No: 53

Current to: 10/16/2018



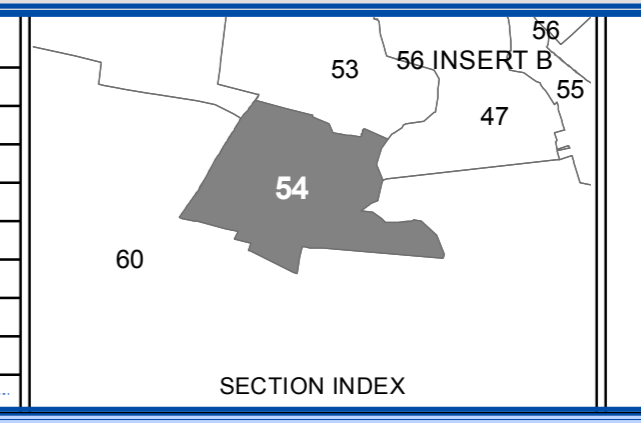
**SULLIVAN COUNTY TAX MAP DEPARTMENT**  
 FOR TAX PURPOSES ONLY  
 NOT TO BE USED FOR CONVEYANCE  
 LEGEND APPLIES ONLY TO THE UNSHADED PORTION OF THE MAP  
 North American Datum 1983, New York East

**Sullivan COUNTY CATSKILLS**  
 Municipality of Opportunity  
 Office of Real Property Services  
 Sullivan County Government Center  
 100 North St, Monticello, NY 12701  
 Phone: (845) 897-2221

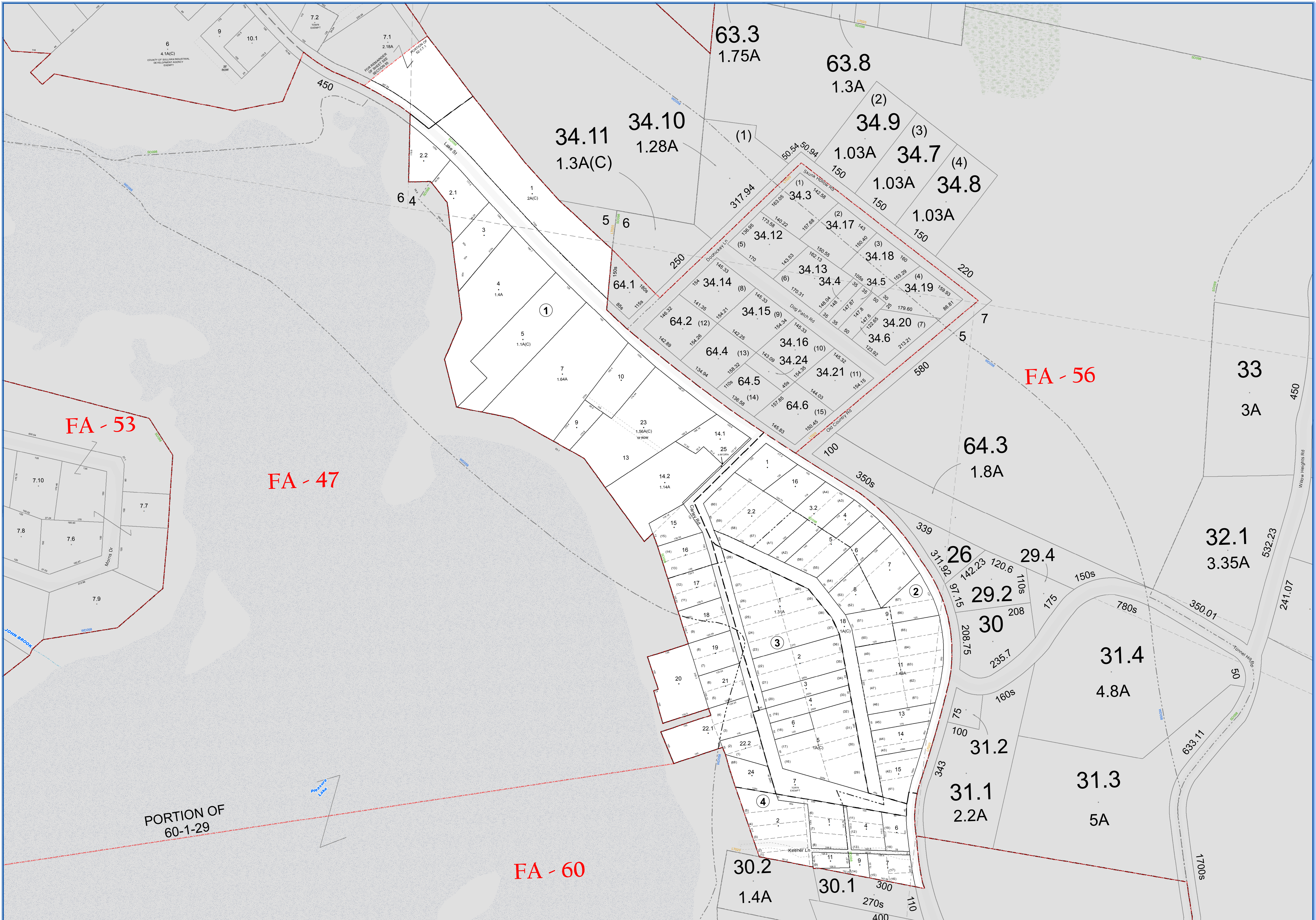
REVISION TABLE			
DATE	CHANGES	DATE	CHANGES
1/30/2013	Combed 64-1-2 into 3		
5/7/2009	Converted into GIS format		
8/28/2002			

SPECIAL DISTRICTS			
TYPE	SYMBOL	NAME	ARLM NO.
WATER	WD	FALLSBURG CONSOLIDATED WD	WD058
SEWER	SD	FALLSBURG CONSOLIDATION SD	SD098
SCHOOL	SCH	FALLSBURG	452811
FIRE	FD	FALLSBURG	FD030
LIGHT	LT	FALLSBURG	LT020
PUBLIC PARKING	PD	FALLSBURG	PD004
GARBAGE	GB	FALLSBURG	GB015
WATER	WD	SO. FALLSBURG EXT 7	WD017

LEGEND	
STATE OR COUNTY LINE	TAX MAP BLOCK NO.
CITY/TOWN OR VILLAGE LINE	FILED PLAN LOT NO.
BLOCK LIMIT	FILED PLAN BLOCK NO.
SPECIAL DISTRICT LINE	TAX MAP LOT NO.
EASEMENT LINE	AREA (From Deed)
PROPERTY LINE	AREA (Calculated)
FILED PLAN LOT LINE	DIMENSION (From Deed)
PATENT LINE	DIMENSION (Survey)
MATCH LINE	STREAM



**TOWN OF FALLSBURG**  
 SULLIVAN COUNTY, NEW YORK  
 North American datum 1983, State Plane New York East Feet  
 Photo No: 7-273,274 Date of Map: 3/20/1987  
 Date of Photo: 6/5/1984 Scale: 1" = 100'  
 Section No: 54  
 Current to: 10/16/2018



**SULLIVAN COUNTY TAX MAP DEPARTMENT**  
 FOR TAX PURPOSES ONLY  
 NOT TO BE USED FOR CONVEYANCE

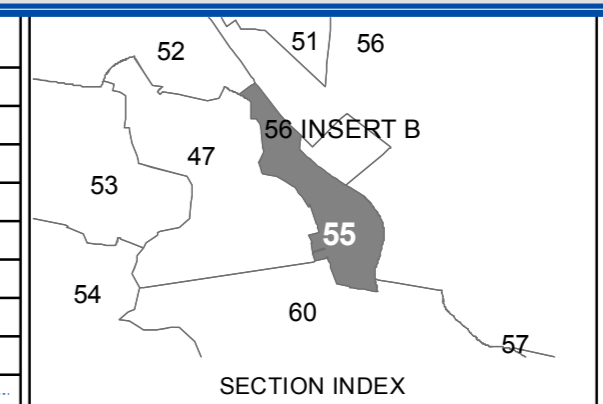
**LEGEND APPLIES ONLY TO THE UNSHADED PORTION OF THE MAP**

Office of Real Property Services  
 Sullivan County Government Center  
 100 North St, Monticello, NY 12701  
 Phone: (845) 837-2221

REVISION TABLE			
DATE	CHANGES	DATE	CHANGES
5/18/2017	Combd 55-2-12 into 11		
5/18/2018	Combd 55-1-8 into 55-1-10		
3/4/2015	Combd 55-1-11, 12, 13 into 23		
2/5/2015	Combd 55-2-3 into 2-2		
7/11/2012	Combd 55-4-3, 5 into 4		
5/7/2009	Converted into GIS format		
9/12/2002			

SPECIAL DISTRICTS			
TYPE	SYMBOL	NAME	ARLM NO.
SCHOOL	SCH	FALLSBURG	462801
FIRE	FD	FALLSBURG	FD0001
LIGHT	LT	FALLSBURG	LT0201
PUBLIC PARKING	PD	FALLSBURG	PD0004
SEWER	SD	FALLSBURG CONSOLIDATION SD	SD0098
GARBAGE	GB	FALLSBURG	GB0115
WATER	WD	FALLSBURG CONSOLIDATED WD	WD0058

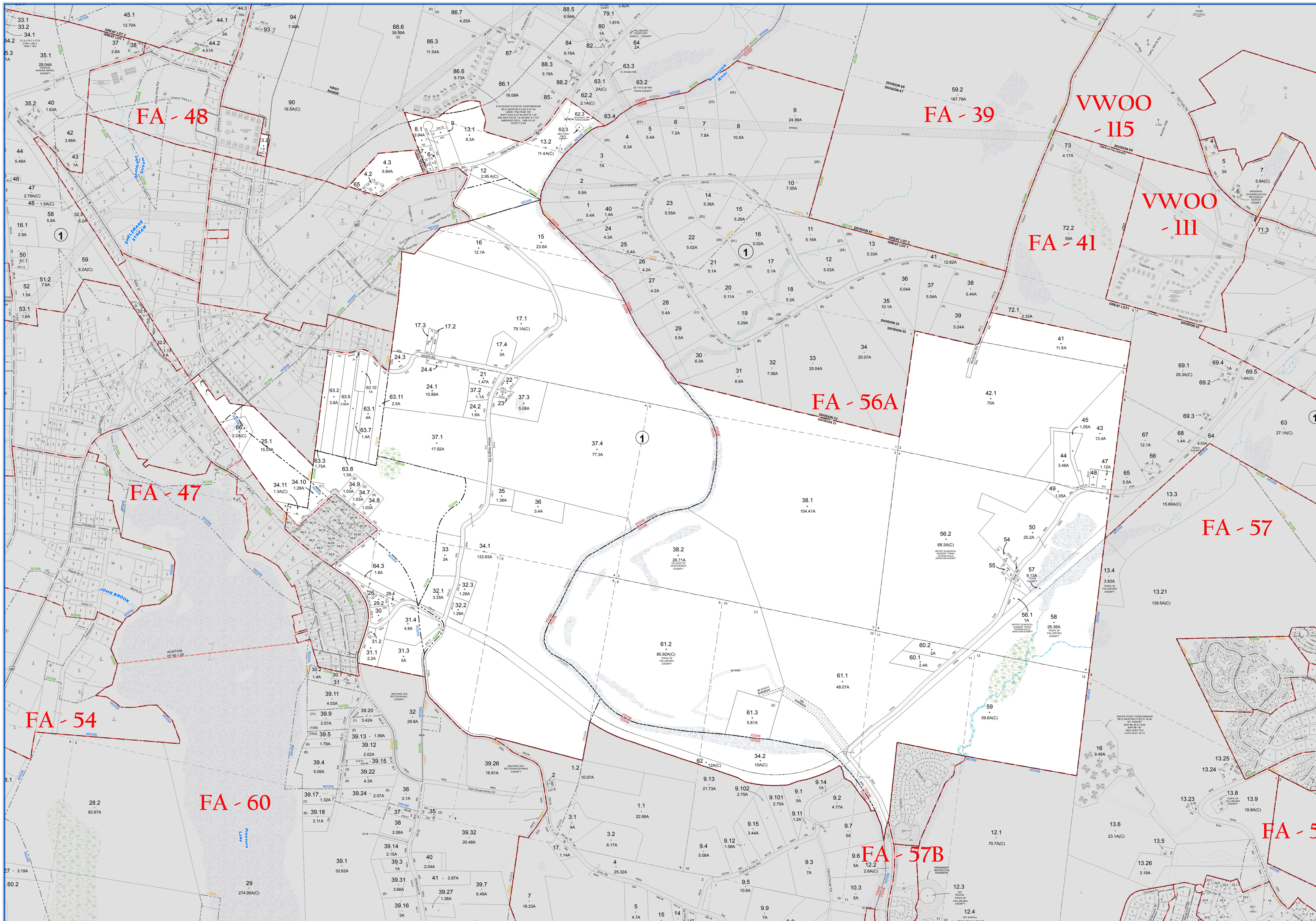
LEGEND	
TAX MAP BLOCK NO.	(1)
CITY TOWN OR VILLAGE LINE	(2)
FILED PLAN LOT NO.	(3)
BLOCK/BLK/BLT	(4)
TAX MAP LOT NO.	(5)
SPECIAL DISTRICT LINE	(6)
EASEMENT LINE	(7)
PROPERTY LINE	(8)
FILED PLAN LOT LINE	(9)
PATENT LINE	(10)
MATCH LINE	(11)
AREA (From Deed)	13.6A
AREA (SALAMAD)	14.2A(C)
DIMENSION (From Deed)	2.6
DIMENSION (Searched)	079
STREAM	(12)



**TOWN OF FALLSBURG**  
 SULLIVAN COUNTY, NEW YORK  
 North American datum 1983, State Plane New York East Foot

Photo No: 7-273,274 Date of Map: 3/20/1987  
 Date of Photo: 6/5/1984 Scale: 1" = 100'  
 Section No: 55

Current to: 10/16/2018



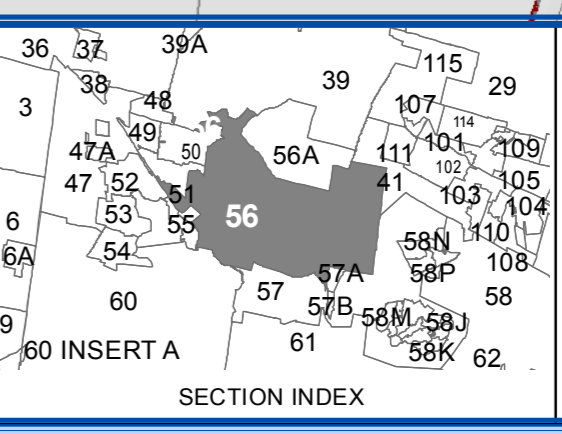
**SULLIVAN COUNTY  
TAX MAP DEPARTMENT**  
FOR TAX PURPOSES ONLY  
NOT TO BE USED FOR CONVEYANCE  
LEGEND APPLIES ONLY TO THE  
UNSHADED PORTION OF THE MAP  
North American Datum 1983, New York East

**Sullivan  
COUNTY CATSKILLS**  
Municipality of Opportunity  
Office of Real Property Services  
Sullivan County Government Center  
100 North St., Monticello, NY 12701  
Phone: (845) 837-2221

REVISION TABLE			
DATE	CHANGES	DATE	CHANGES
8/1/2017	Combed 56-1-1, 3-1 into 39-1-90	2/1/2009	Split 56-1-3 into 3-1 & 3-2
10/1/2015	Combed 56-1-3-24 into 39-1-21	10/30/2008	Combed 56-1-34-22 into 56-1-64-2
5/2/2013	Subdiv 56-1-61-3 into 61-3, 61-3	7/14/2002	
3/2/2012	Split and recreated 56-1-3-2 from 48-4-5		
5/5/2011	Combed 56-1-34-25 into 64-6		
1/5/2011	Corrected parcel boundaries for 56-1-22		
1/5/2011	Corrected parcel boundaries for 56-1-21		
5/7/2009	Converted into GIS format		

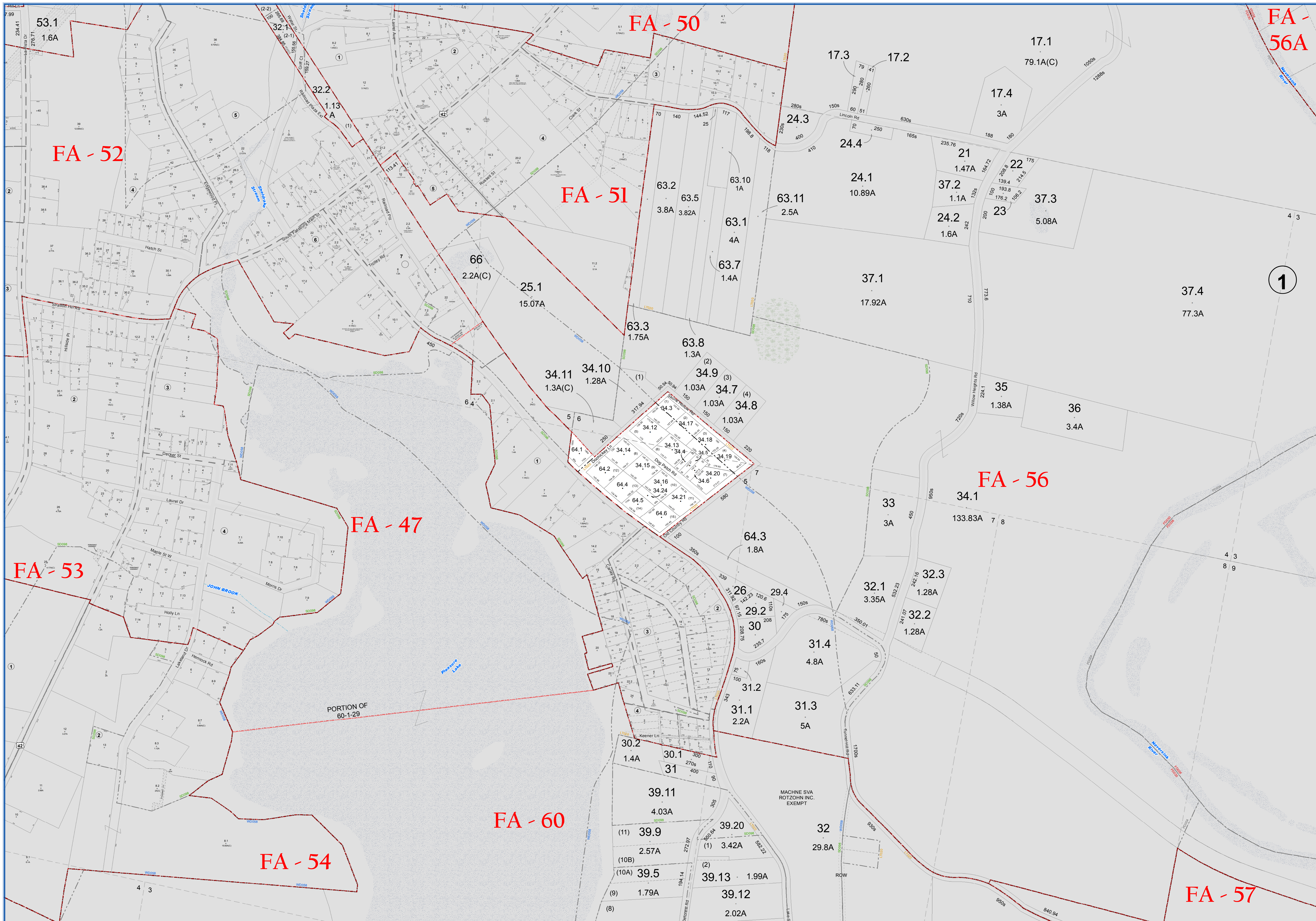
SPECIAL DISTRICTS			
TYPE	SYMBOL	NAME	ARLIM NO.
WATER	WD	FALLSBURG CONSOLIDATED WD	W0058
SEWER	SD	FALLSBURG CONSOLIDATION SD	S0098
GARBAGE	GB	FALLSBURG	G0015
SCHOOL	SCH	FALLSBURG	48281
FIRE	FD	FALLSBURG	FD030
FIRE	FD	WOODRIDGE FIRE DIST.	FD036
PUBLIC PARKING	PD	FALLSBURG	PD004
LIGHT	LT	FALLSBURG	LT020

LEGEND			
STATE OR COUNTY LINE	TAX MAP BLOCK NO.	TAX MAP BLOCK NO.	
CITY/TOWN OR VILLAGE LINE	FILED PLAN LOT NO.	FILED PLAN BLOCK NO.	
BLOCK/LINE	TAX MAP LOT NO.	EASEMENT LINE	
SPECIAL DISTRICT LINE	AREA (From Deed)	PROPERTY LINE	
EASEMENT LINE	AREA (Call/Map)	FILED PLAN LOT LINE	
PROPERTY LINE	DIMENSION (From Deed)	PATENT LINE	
FILED PLAN LOT LINE	DIMENSION (Square)	MATCH LINE	
PATENT LINE	STREAM		



**TOWN OF FALLSBURG**  
SULLIVAN COUNTY, NEW YORK  
North American datum 1983, State Plane New York East Feet  
Photo No: 824224324.722.27388 of Map 3/20/1987  
Date of Photo: 6/5/1984 Scale: 1" = 400'  
Section No: 56  
Current to: 10/16/2018





**SULLIVAN COUNTY TAX MAP DEPARTMENT**  
 FOR TAX PURPOSES ONLY  
 NOT TO BE USED FOR CONVEYANCE

LEGEND APPLIES ONLY TO THE UNSHADED PORTION OF THE MAP

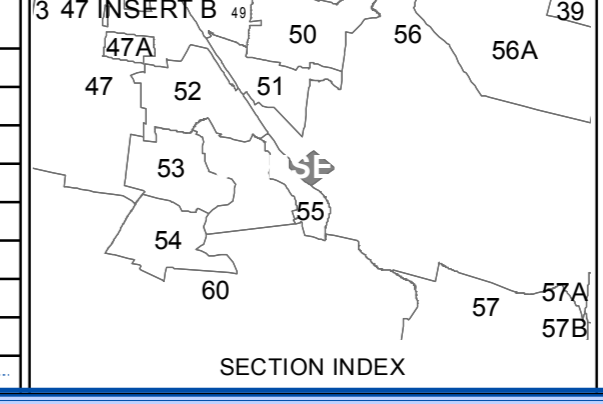
North American Datum 1983, New York East

**Sullivan COUNTY CATSKILLS**  
 Mountains of Opportunity  
 Office of Real Property Services  
 Sullivan County Government Center  
 100 North St., Monticello, NY 12701  
 Phone: (849) 897-2221

REVISION TABLE			
DATE	CHANGES	DATE	CHANGES
5/5/2011	Combined 56-1-34.25 into 64.6		
5/7/2009	Converted into GIS format		
12/16/2008	Combined 56-1-34.23 into 56-1-64.4		

SPECIAL DISTRICTS			
TYPE	SYMBOL	NAME	ARLID NO.
SEWER	SD	FALLSBURG CONSOLIDATION SD	SD0098
WATER	WD	FALLSBURG CONSOLIDATED WD	WD0098
PUBLIC PARKING	PD	FALLSBURG	PD0091
SCHOOL	SCH	FALLSBURG	482821
LIGHT	LT	FALLSBURG	LT0203

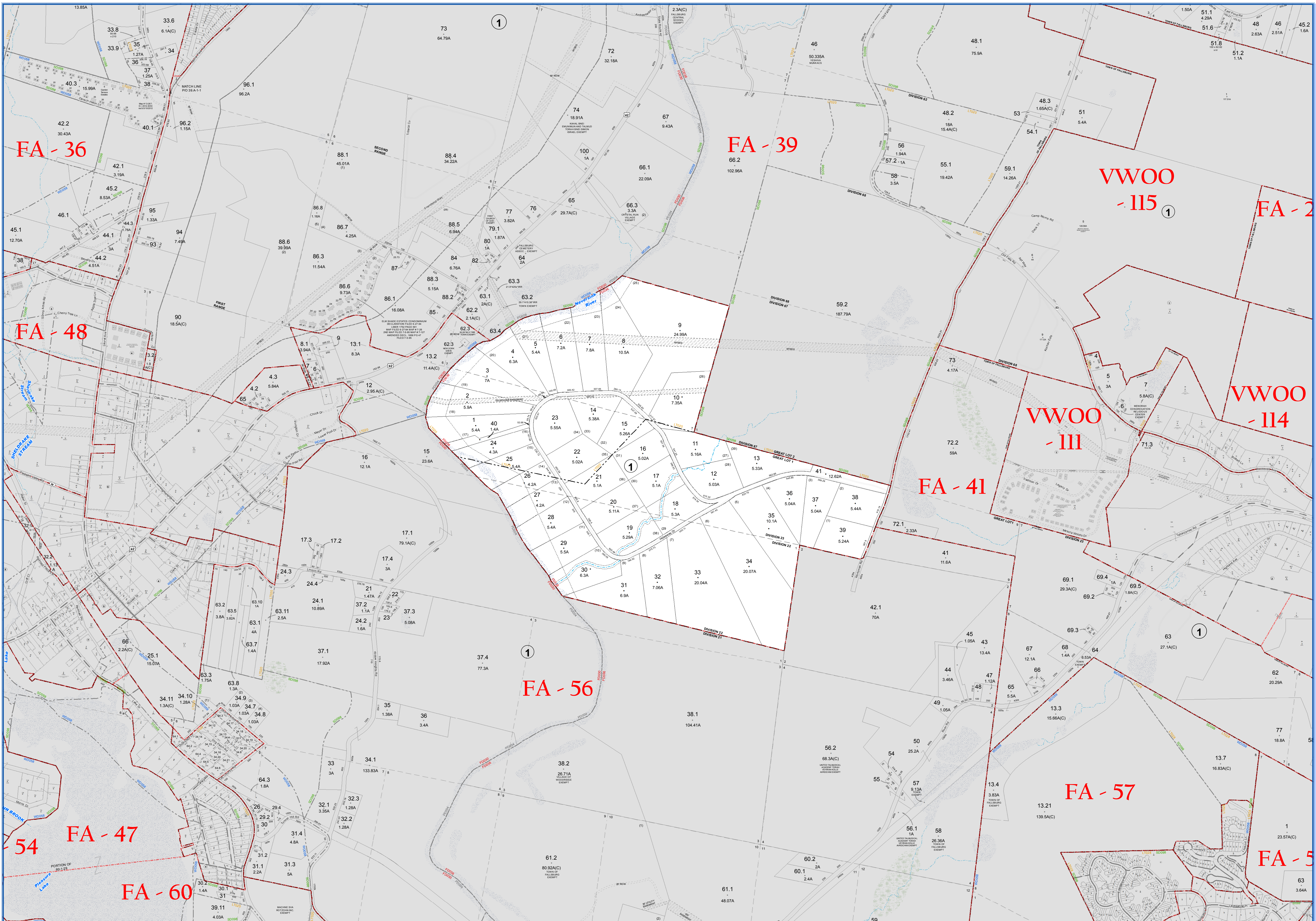
LEGEND	
STATE OR COUNTY LINE	TAX MAP BLOCK NO.
CITY/TOWN OR VILLAGE LINE	FILED PLAN LOT NO.
BLOCK LIMIT	FILED PLAN BLOCK NO.
SPECIAL DISTRICT LINE	TAX MAP LOT NO.
EASEMENT LINE	AREA (From Deed)
PROPERTY LINE	AREA (Callaway)
FILED PLAN LOT LINE	DIMENSION (From Deed)
PATENT LINE	DIMENSION (Square)
MATCH LINE	STREAM



**TOWN OF FALLSBURG**  
 SULLIVAN COUNTY, NEW YORK  
 North American datum 1983, State Plane New York East Feet

Photo No: 8242,243,244,7,272,273,274 of Map 3/20/1967  
 Date of Photo: 6/5/1964 Scale: 1" = 200'  
 Section No: 56-1-34.23

Current to: 10/16/2018



**SULLIVAN COUNTY TAX MAP DEPARTMENT**  
 FOR TAX PURPOSES ONLY  
 NOT TO BE USED FOR CONVEYANCE  
 LEGEND APPLIES ONLY TO THE UNSHADED PORTION OF THE MAP  
 North American Datum 1983, New York East

*Sullivan County Catskills*  
 Office of Real Property Services  
 Sullivan County Government Center  
 100 North St. Monticello, NY 12701  
 Phone: (845) 897-2221

REVISION TABLE			
DATE	CHANGES	DATE	CHANGES
5/7/2009	Converted into GIS format		

SPECIAL DISTRICTS			
TYPE	SYMBOL	NAME	ARLHM NO.
WATER	WD	FALLSBURG CONSOLIDATED WD	WD058
SEWER	SD	FALLSBURG CONSOLIDATED SD	SD098
FIRE	FD	WOODBRIDGE FIRE DIST.	FD038
SCHOOL	SCH	FALLSBURG	482801
SEWER	SD	LAUREL PARK	SD020
FIRE	FD	WOODBOURNE	FD031
FIRE	FD	FALLSBURG	FD030
LIGHT	LT	FALLSBURG	LT020

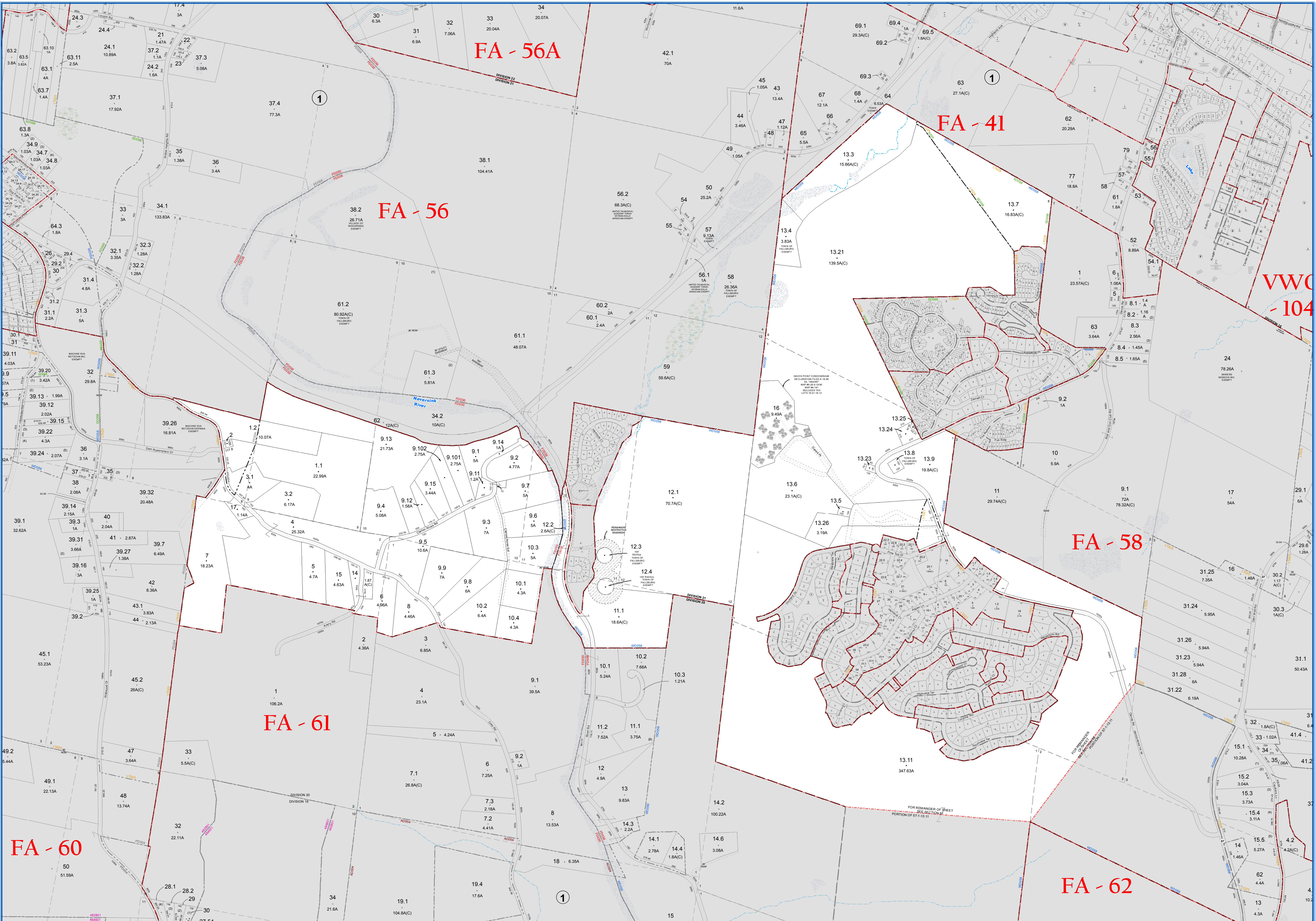
LEGEND	
STATE OR COUNTY LINE	TAX MAP BLOCK NO.
CITY/TOWN OR VILLAGE LINE	FILED PLAN LOT NO.
BLOCK/LINE	FILED PLAN BLOCK NO.
SPECIAL DISTRICT LINE	TAX MAP LOT NO.
EASEMENT LINE	AREA (From Deed)
PROPERTY LINE	AREA (Calculated)
FILED PLAN LOT LINE	DIMENSION (From Deed)
PATENT LINE	DIMENSION (Searched)
MATCH LINE	STREAM

**TOWN OF FALLSBURG**  
 SULLIVAN COUNTY, NEW YORK  
 North American datum 1983, State Plane New York East Feet

Photo No: \_\_\_\_\_ Date of Map: 12/12/2002  
 Date of Photo: \_\_\_\_\_ Scale: 1" = 400'  
 Section No: 56A

Section Index

Current to: 10/18/2018



**SULLIVAN COUNTY TAX MAP DEPARTMENT**  
 FOR TAX PURPOSES ONLY  
 NOT TO BE USED FOR CONVEYANCE

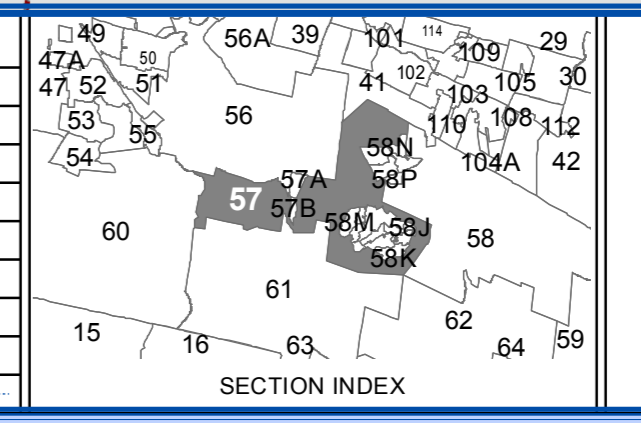
**LEGEND APPLIES ONLY TO THE UNSHADED PORTION OF THE MAP**

Office of Real Property Services  
 Sullivan County Government Center  
 100 North St., Monticello, NY 12701  
 Phone: (849) 897-2221

REVISION TABLE			
DATE	CHANGES	DATE	CHANGES
5/7/2009	Converted into GIS format		
5/16/2008	Easement added to 57-1-12.2		
3/27/2003			
3/27/1999			
9/26/1997			
9/16/1996			
2/22/1996			

SPECIAL DISTRICTS			
TYPE	SYMBOL	NAME	ARL.M. NO.
LIGHT	LT	DAVOS LIGHT SEC. 3	LT028
LIGHT	LT	FALLSBURG	LT029
SCHOOL	SCH	FALLSBURG	482891
SEWER	SD	FALLSBURG CONSOLIDATION SD	SD098
PUBLIC PARKING	PD	FALLSBURG	PD004
FIRE	FD	WOODRIDGE FIRE DIST.	FD036
FIRE	FD	FALLSBURG	FD030

LEGEND	
STATE OR COUNTY LINE	TAX MAP BLOCK NO.
CITY/TOWN OR VILLAGE LINE	FEED PLAN LOT NO.
BLOCK/LINE	FEED PLAN BLOCK NO.
SPECIAL DISTRICT LINE	TAX MAP LOT NO.
EASEMENT LINE	AREA (From Deed)
PROPERTY LINE	AREA (Salubus)
FILED PLAN LOT LINE	FILED PLAN FROM DEED
PATENT LINE	DIMENSION (Scribed)
MATCH LINE	STREAM



**TOWN OF FALLSBURG**  
 SULLIVAN COUNTY, NEW YORK  
 North American datum 1983, State Plane New York East Feet

Photo No: 8241242.243 Date of Map: 12/1/1995  
 Date of Photo: 6/5/1994 Scale: 1" = 400'  
 Section No: 57

Current to: 10/16/2018

FA - 56

9.7  
5A

FA - 57

12.1

70.7A(C)

FA - 57B

**SULLIVAN COUNTY TAX MAP DEPARTMENT**  
 FOR TAX PURPOSES ONLY  
 NOT TO BE USED FOR CONVEYANCE

**LEGEND APPLIES ONLY TO THE UNSHADED PORTION OF THE MAP**

North American Datum 1983, New York East



**Office of Real Property Services**  
 Sullivan County Government Center  
 100 North St. Monticello, NY 12701  
 Phone: (845) 897-2221

REVISION TABLE			
DATE	CHANGES	DATE	CHANGES
5/7/2009	Converted into GIS format	4/21/1992	
5/21/1999		3/12/1996	
5/14/1999			
5/19/1998			
9/26/1997			
2/22/1996			
12/12/1995			
4/8/1994			

SPECIAL DISTRICTS			
TYPE	SYMBOL	NAME	ARLM NO.
SCHOOL	SCH	FALLSBURG	462801
FIRE	FD	FALLSBURG	FD0501
FIRE	FD	WOODRIDGE FIRE DIST	FD0301
WATER	WD	FALLSBURG CONSOLIDATED WD	WD0501

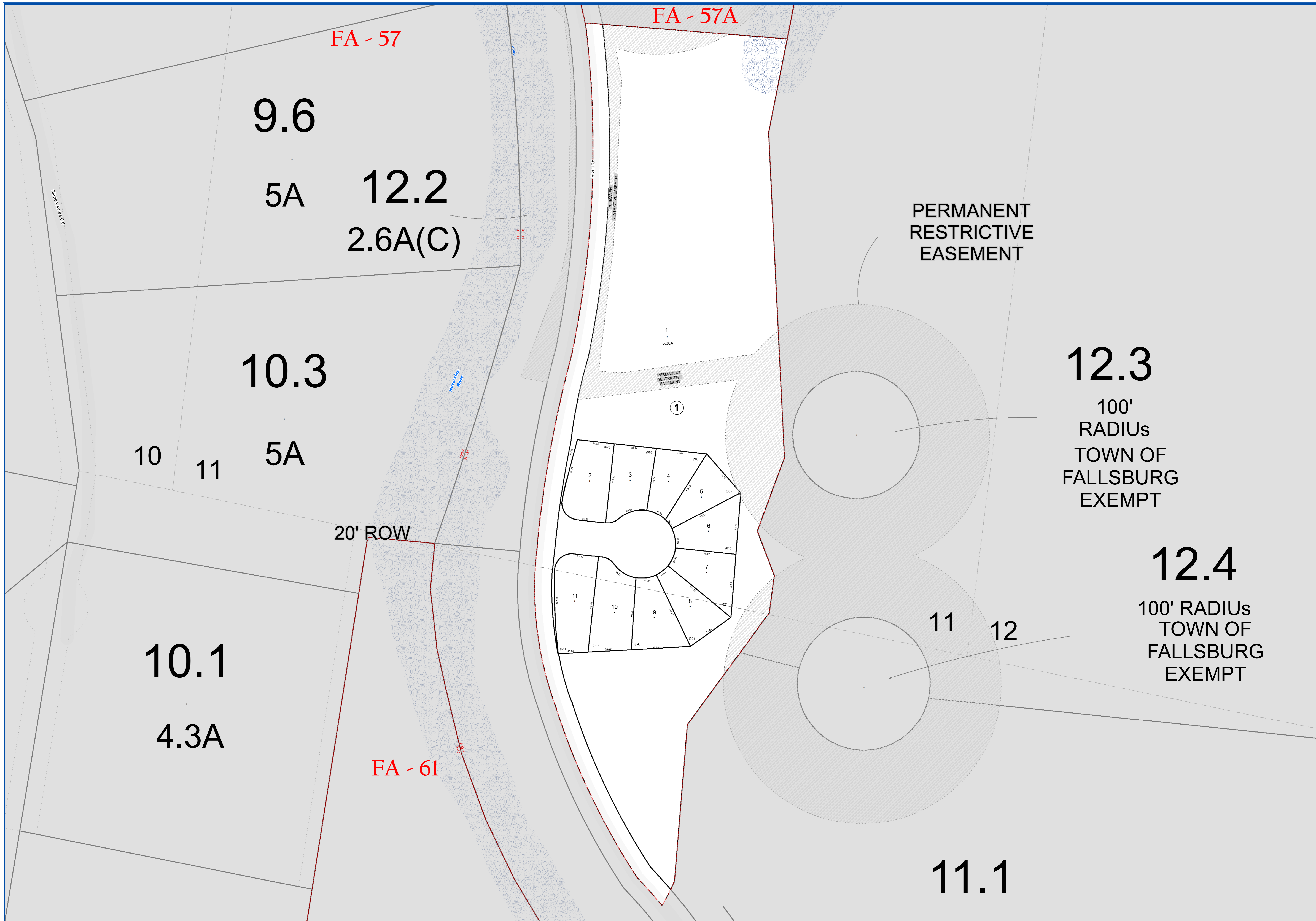
LEGEND			
STATE OR COUNTY LINE	TAX MAP BLOCK NO.		
CITY/TOWN OR VILLAGE LINE	FILED PLAN LOT NO.		(4)
BLOCK LIMIT	FILED PLAN BLOCK NO.		(3)
SPECIAL DISTRICT LINE	TAX MAP LOT NO.		(2)
EASEMENT LINE	AREA (From Deed)	13.6A	
PROPERTY LINE	AREA (CALC)	14.2A(C)	
FILED PLAN LOT LINE	DIMENSION (From Deed)	2.6	
PATENT LINE	DIMENSION (Sched)	079	
MATCH LINE	STREAM		



**TOWN OF FALLSBURG**  
 SULLIVAN COUNTY, NEW YORK  
 North American datum 1983, State Plane New York East Feet

Photo No: 8241242243 Date of Map: 3/13/1987  
 Date of Photo: 6/5/1984 Scale: 1" = 50'  
 Section No: 57A

Current to: 10/16/2018



**SULLIVAN COUNTY  
TAX MAP DEPARTMENT**  
FOR TAX PURPOSES ONLY  
NOT TO BE USED FOR CONVEYANCE  
LEGEND APPLIES ONLY TO THE  
UNSHADED PORTION OF THE MAP  
North American Datum 1983, New York East



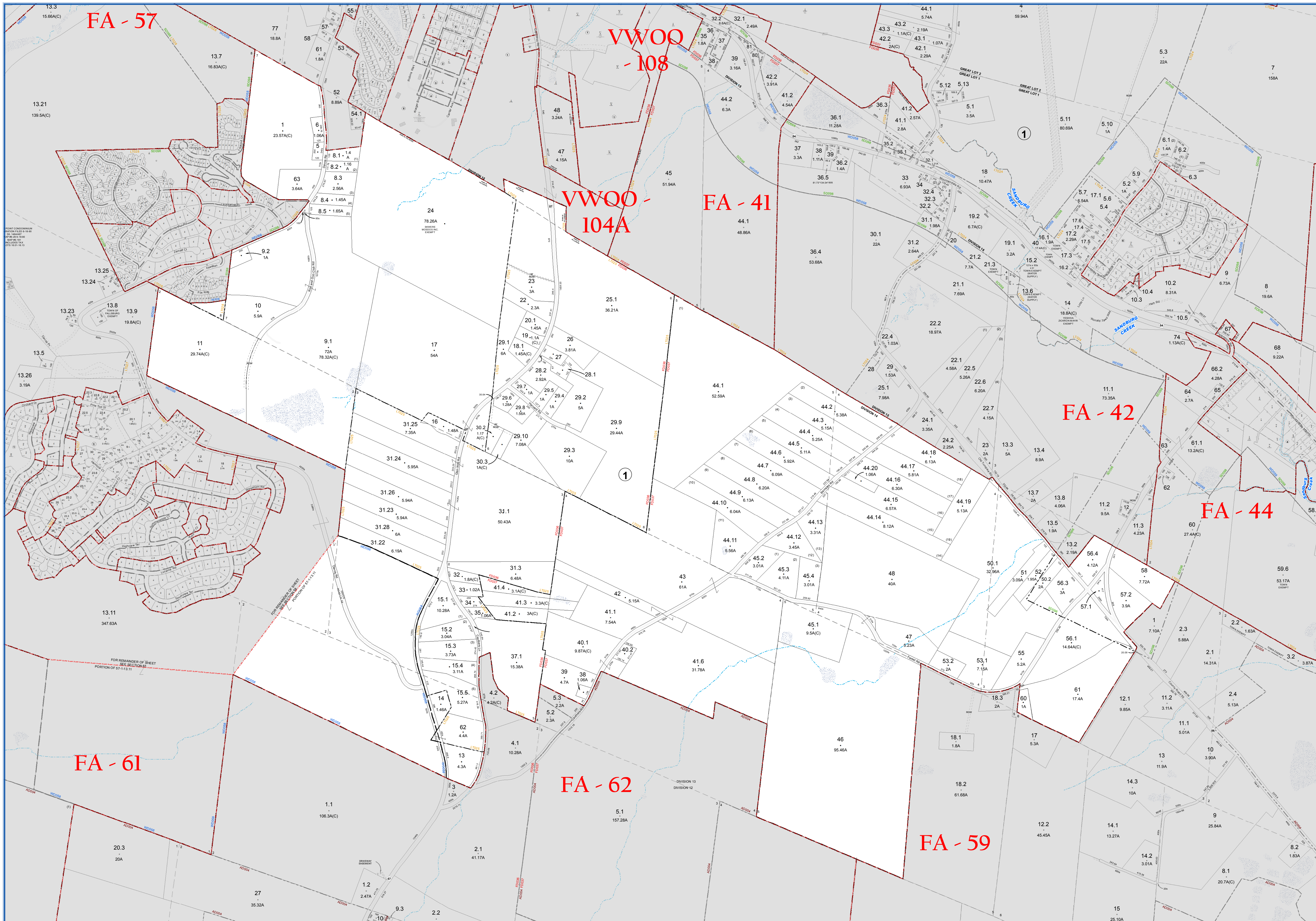
REVISION TABLE			
DATE	CHANGES	DATE	CHANGES
5/7/2009	Converted into GIS format		
5/21/1996			
3/23/1995			
12/12/1995			
4/21/1992			
3/12/1990			

SPECIAL DISTRICTS			
TYPE	SYMBOL	NAME	ARLM NO.
WATER	WD	FALLSBURG CONSOLIDATED WD	WD058
SCHOOL	SCH	FALLSBURG	482691
FIRE	FD	WOODRIDGE FIRE DIST.	FD036

LEGEND	
STATE OR COUNTY LINE	TAX MAP BLOCK NO. (4)
CITY/TOWN OR VILLAGE LINE	FILED PLAN LOT NO. (9)
BLOCK LIMIT	FILED PLAN BLOCK NO. (3)
SPECIAL DISTRICT LINE	TAX MAP LOT NO. (2)
EASEMENT LINE	AREA (From Deed)
PROPERTY LINE	AREA (SAL/AM)
FILED PLAN LOT LINE	DIMENSION (From Deed)
PATENT LINE	DIMENSION (Sched)
MATCH LINE	STREAM



**TOWN OF FALLSBURG**  
SULLIVAN COUNTY, NEW YORK  
North American datum 1983, State Plane New York East Feet  
Photo No: 8241242243 Date of Map: 3/18/1987  
Date of Photo: 6/5/1984 Scale: 1" = 50'  
Section No: 57B  
Current to: 10/16/2018



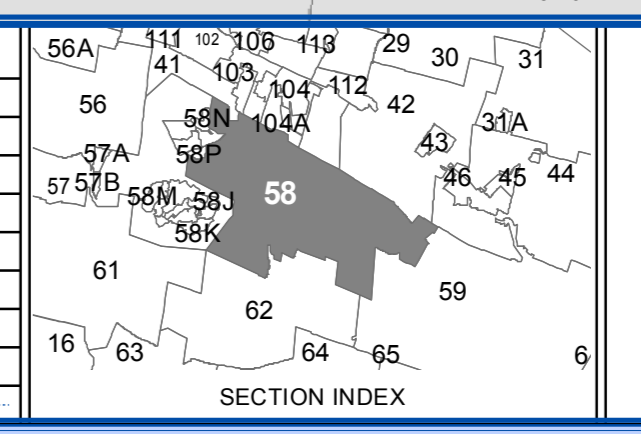
**SULLIVAN COUNTY TAX MAP DEPARTMENT**  
 FOR TAX PURPOSES ONLY  
 NOT TO BE USED FOR CONVEYANCE  
 LEGEND APPLIES ONLY TO THE UNSHADED PORTION OF THE MAP  
 North American Datum 1983, New York East

**Sullivan County Catskills**  
 Office of Real Property Services  
 Sullivan County Government Center  
 100 North St. Monticello, NY 12701  
 Phone: (845) 897-2221

REVISION TABLE			
DATE	CHANGES	DATE	CHANGES
2/22/2017	Combind 58-1-31, 21, 31, 27 into 31.1	3/11/2003	
6/15/2016	Combind 58-1-38, 119, 29, 10		
7/22/2014	Combind 58-1-25, 2 into 24		
8/17/2011	Split 58-1-18 into 18.1, 18.2		
8/17/2011	Combind 58-1-18.2 & 20.2 into 19		
8/17/2011	Split 58-1-20 into 20.1, 20.2		
3/12/2010	Combind 58-1-36 into 62-1, 4.2		
5/7/2009	Converted into GIS format		

SPECIAL DISTRICTS			
TYPE	SYMBOL	NAME	ARL.M. NO.
WATER	WD	FALLSBURG CONSOLIDATED WD	W0058
AGRICULTURAL AD	AD	AG DIST #4	A0004
LIGHT	LT	DAVOS LIGHT SEC. 3	LT028
LIGHT	LT	DAVOS	LT027
LIGHT	LT	GLEN WILD	LT025
SCHOOL	SCH	FALLSBURG	482801
SEWER	SD	FALLSBURG CONSOLIDATION SD	SD098
FIRE	FD	WOODRIDGE FIRE DIST	FD036

LEGEND	
STATE OR COUNTY LINE	TAX MAP BLOCK NO.
CITY TOWN OR VILLAGE LINE	FLEED PLAN LOT NO.
BLOCK/LINE	FLEED PLAN BLOCK NO.
TAX MAP LOT NO.	TAX MAP LOT NO.
EASEMENT LINE	AREA (From Deed)
PROPERTY LINE	AREA (Callabnd)
FLEED PLAN LOT LINE	DIMENSION (From Deed)
PATENT LINE	DIMENSION (Scribed)
MATCH LINE	STREAM



**TOWN OF FALLSBURG**  
 SULLIVAN COUNTY, NEW YORK  
 North American datum 1983, State Plane New York East Feet  
 Photo No: 8241242.243 Date of Map: 3/20/1987  
 Date of Photo: 6/5/1984 Scale: 1" = 400'  
 Section No: 58  
 Current to: 10/16/2018

FA - 56

D.L. 186487  
MAP #6-26 6-18-90  
MAP #6-181  
INCLUDES TAX  
LOTS 16.01-16.13

16  
9.49A

13.25  
13.24

9.2  
1A

13.23

13.8  
TOWN OF  
FALLSBURG  
EXEMPT  
13.9  
19.8A(C)

10  
5.9A

12.1  
70.7A(C)

13.6  
23.1A(C)

13.5

11  
29.74A(C)

9.1  
72A  
78.32A(C)

17  
54A

13.26  
3.19A

12.3  
100' RADIUS  
TOWN OF  
FALLSBURG  
EXEMPT

12.4  
100' RADIUS  
TOWN OF  
FALLSBURG  
EXEMPT

31.25  
7.35A

16  
1.48A

FA - 58

DIVISION 21  
DIVISION 20

11.1  
18.6A(C)

FA - 61

10.2  
7.66A

10.3  
1.21A

31.24  
5.95A

31.26  
5.94A

31.23  
5.94A

31.28  
6A

31.22  
6.19A

FA - 57

11.1  
3.75A (8)

FOR REMAINDER OF SHEET  
SEE SECTION 61  
PORTION OF 57-1-13.11

FOR REMAINDER OF SHEET  
SEE SECTION 58  
PORTION  
OF 57-1-13.11

13.11  
347.63A

FA - 62

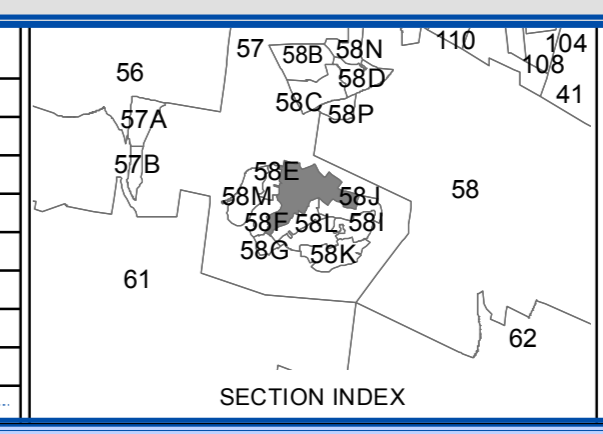
SULLIVAN COUNTY  
TAX MAP DEPARTMENT  
FOR TAX PURPOSES ONLY  
NOT TO BE USED FOR CONVEYANCE  
LEGEND APPLIES ONLY TO THE  
UNSHADED PORTION OF THE MAP  
North American Datum 1983, New York East

**Sullivan**  
COUNTY CATSKILLS  
Municipality of Opportunity  
Office of Real Property Services  
Sullivan County Government Center  
100 North St. Monticello, NY 12701  
Phone: (845) 897-2221

REVISION TABLE			
DATE	CHANGES	DATE	CHANGES
5/7/2009	Converted into GIS format		
10/16/2002			

SPECIAL DISTRICTS			
TYPE	SYMBOL	NAME	ARLM NO.
LIGHT	LT	DAVOS	LT027
FIRE	FD	WOODBURG FIRE DIST	FD006
SCHOOL	SCH	FALLSBURG	452891
GARBAGE	GR	FALLSBURG	GB015
WATER	WD	FALLSBURG CONSOLIDATED WD	WD058

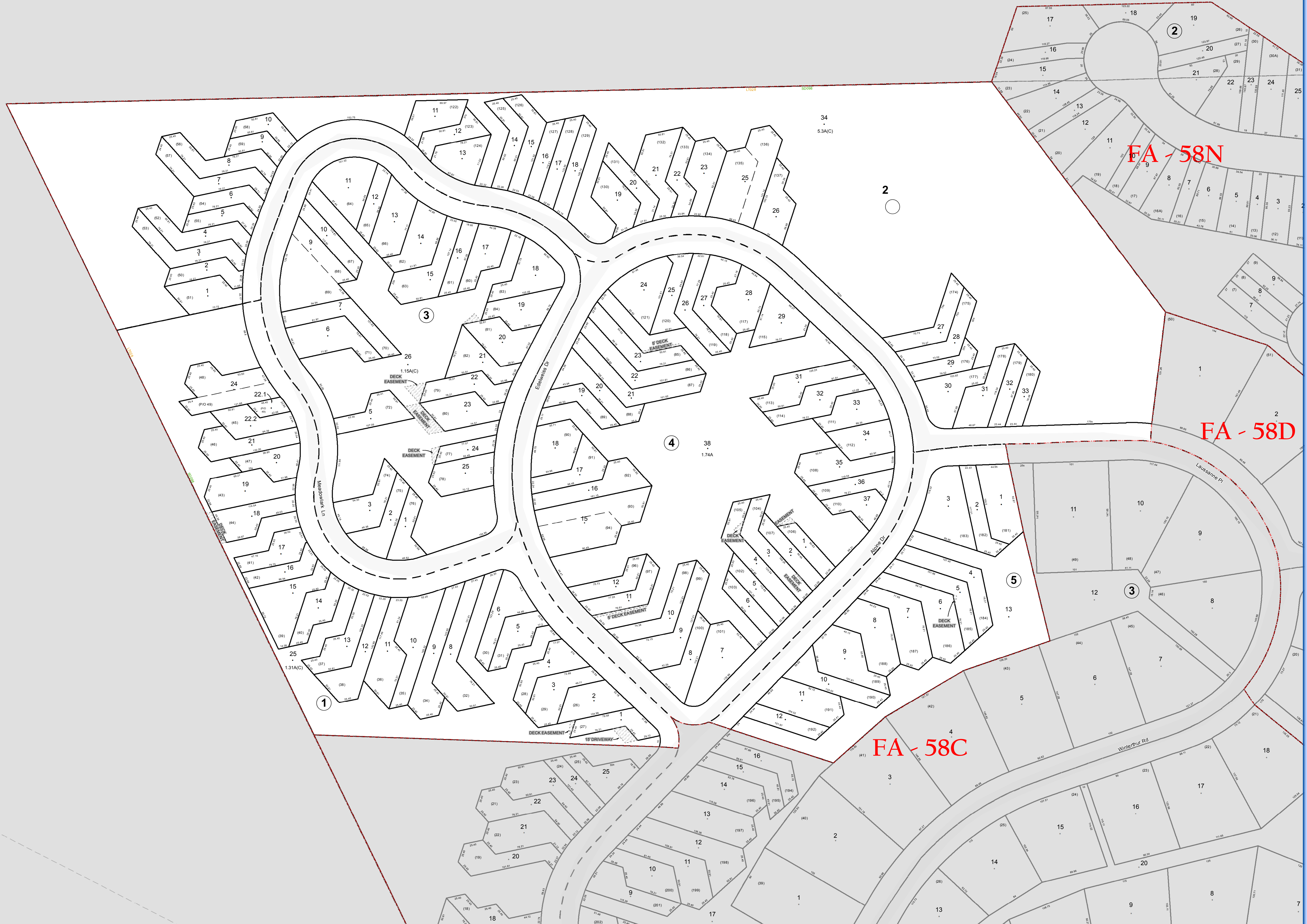
LEGEND	
STATE OR COUNTY LINE	TAX MAP BLOCK NO.
CITY/TOWN OR VILLAGE LINE	FILED PLAN LOT NO.
BLOCK LIMIT	FILED PLAN BLOCK NO.
SPECIAL DISTRICT LINE	TAX MAP LOT NO.
EASEMENT LINE	AREA (From Deed)
PROPERTY LINE	AREA (Calculated)
FILED PLAN LOT LINE	DIMENSION (From Deed)
PATENT LINE	DIMENSION (Scribed)
MATCHLINE	STREAM



TAX MAP  
**TOWN OF FALLSBURG**  
SULLIVAN COUNTY, NEW YORK  
North American datum 1983, State Plane New York East Feet

Photo No: 8241242.243 Date of Map: 3/20/1987  
Date of Photo: 6/5/1984 Scale: 1" = 200'  
Section No: 58A

Current to: 10/16/2018



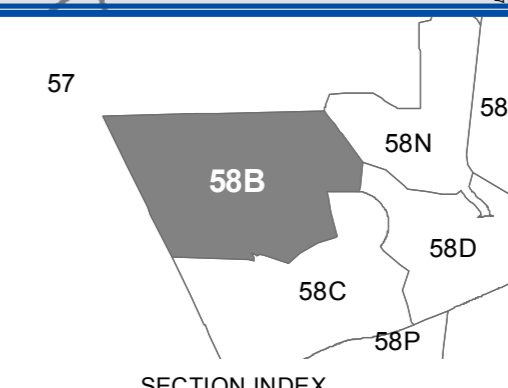
**SULLIVAN COUNTY TAX MAP DEPARTMENT**  
 FOR TAX PURPOSES ONLY  
 NOT TO BE USED FOR CONVEYANCE  
 LEGEND APPLIES ONLY TO THE UNSHADED PORTION OF THE MAP  
 North American Datum 1983, New York East

**Sullivan COUNTY CATSKILLS**  
 Municipality of Opportunity  
 Office of Real Property Services  
 Sullivan County Government Center  
 100 North St. Monticello, NY 12701  
 Phone: (845) 897-2221

REVISION TABLE			
DATE	CHANGES	DATE	CHANGES
2/7/2017	Combined 58 B-4-15.1 into 15		
12/19/2015	Combined 58 B-2-24 into 25		
8/21/2012	Split 58 B-4-15 into 15.1 and 15.2 per deed		
5/7/2009	Converted into GIS format		
3/10/2003			

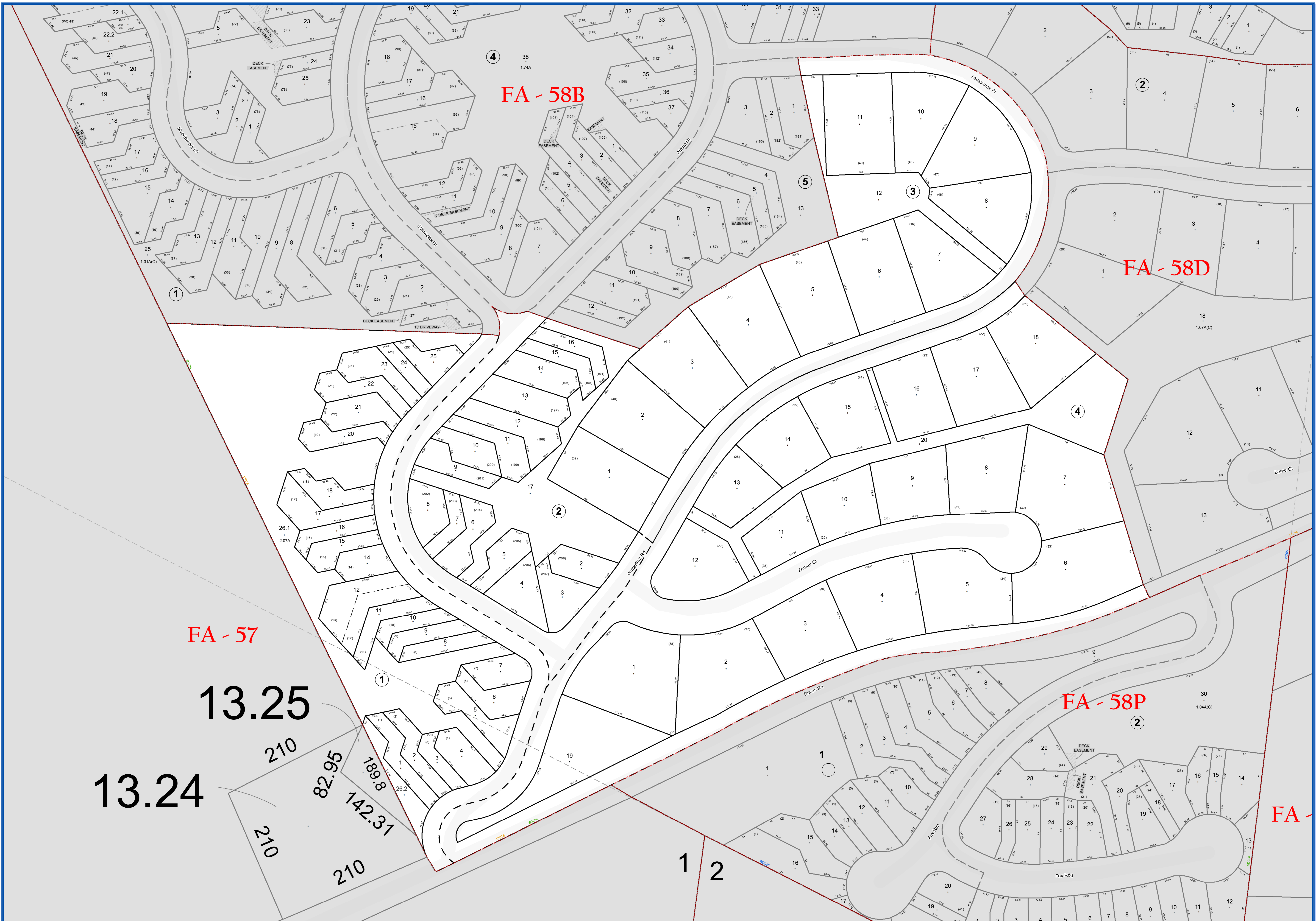
SPECIAL DISTRICTS			
TYPE	SYMBOL	NAME	ARLM NO.
FIRE	FD	WOODBRIDGE FIRE DIST	FD006
SCHOOL	SCH	FALLSBURG	482661
LIGHT	L1	DAY'S LIGHT SEC. 3	L7028
SEWER	SD	FALLSBURG CONSOLIDATION SD	SD098
GARBAGE	GB	FALLSBURG	GB015
WATER	WD	FALLSBURG CONSOLIDATED WD	WD058

LEGEND	
STATE OR COUNTY LINE	TAX MAP BLOCK NO.
CITY/TOWN OR VILLAGE LINE	FILED PLAN LOT NO.
BLOCK LIMIT	FILED PLAN BLOCK NO.
SPECIAL DISTRICT LINE	TAX MAP LOT NO.
EASEMENT LINE	AREA (From Deed)
PROPERTY LINE	AREA (Calculated)
FILED PLAN LOT LINE	DIMENSION (From Deed)
PATENT LINE	DIMENSION (Scribed)
MATCH LINE	STREAM



**TOWN OF FALLSBURG**  
 SULLIVAN COUNTY, NEW YORK  
 North American datum 1983, State Plane New York East Feet  
 Photo No: 8241242.243 Date of Map: 7/15/1974  
 Date of Photo: 6/5/1954 Scale: 1" = 50'  
 Section No: 58B  
 Current to: 10/16/2018





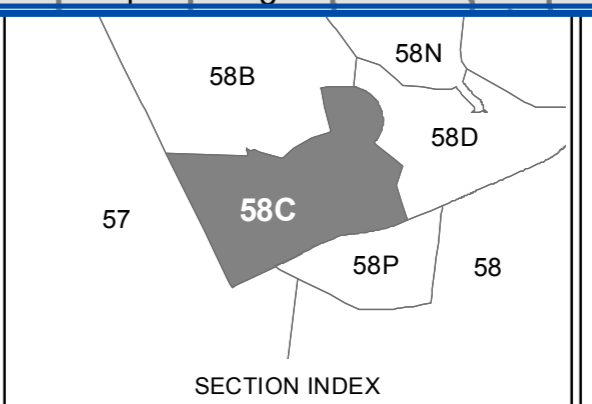
**SULLIVAN COUNTY TAX MAP DEPARTMENT**  
 FOR TAX PURPOSES ONLY  
 NOT TO BE USED FOR CONVEYANCE  
 LEGEND APPLIES ONLY TO THE UNSHADED PORTION OF THE MAP  
 North American Datum 1983, New York East

**Sullivan COUNTY CATSKILLS**  
 Municipality of Opportunity  
 Office of Real Property Services  
 Sullivan County Government Center  
 100 North St, Monticello, NY 12701  
 Phone: (845) 897-2221

REVISION TABLE			
DATE	CHANGES	DATE	CHANGES
5/7/2009	Converted into GIS format		
9/30/2002			

SPECIAL DISTRICTS			
TYPE	SYMBOL	NAME	ARL/M NO.
LIGHT	LT	DAVOS LIGHT SEC. 3	LT028
SCHOOL	SCH	FALLSBURG	4826911
FIRE	FD	WOODRIDGE FIRE DIST.	FD036
SEWER	SD	FALLSBURG CONSOLIDATION SD	SD098
GARBAGE	GB	FALLSBURG	GB015
WATER	WD	FALLSBURG CONSOLIDATED WD	WD058

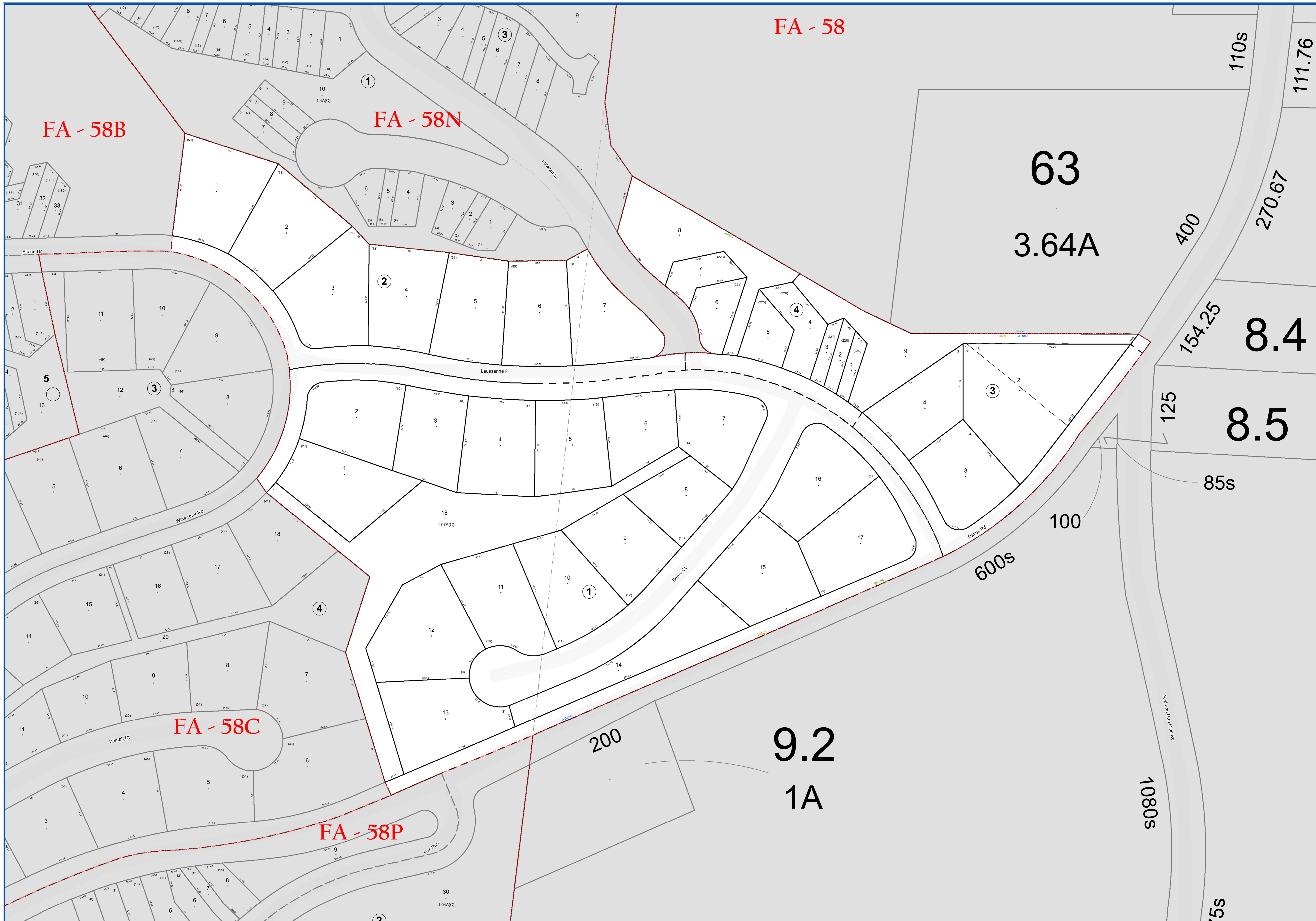
LEGEND	
STATE OR COUNTY LINE	TAX MAP BLOCK NO. (4)
CITY/TOWN OR VILLAGE LINE	FLEED PLAN LOT NO. (1)
BLOCK LIMIT	FLEED PLAN BLOCK NO. (2)
SPECIAL DISTRICT LINE	TAX MAP LOT NO. (3)
EASEMENT LINE	AREA (From Deed) 13.6A
PROPERTY LINE	AREA (Callaway) 14.2A(C)
FLEED PLAN LOT LINE	DIMENSION (From Deed) 2.6
PATENT LINE	DIMENSION (Search) 079
MATCHLINE	STREAM



**TOWN OF FALLSBURG**  
 SULLIVAN COUNTY, NEW YORK  
 North American datum 1983, State Plane New York East Feet

Photo No: 8241242.243 Date of Map: 01/31/2014  
 Date of Photo: 6/5/1994 Scale: 1" = 50'  
 Section No: 58C

Current to: 10/16/2018



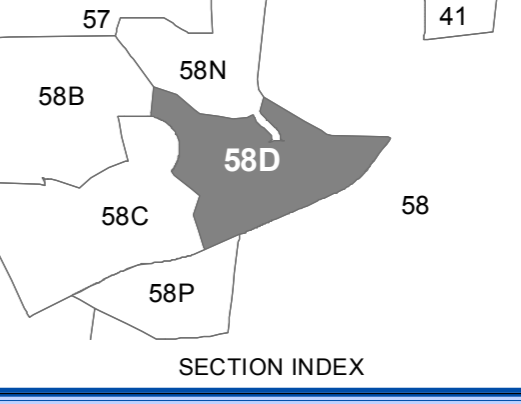
**SULLIVAN COUNTY TAX MAP DEPARTMENT**  
 FOR TAX PURPOSES ONLY  
 NOT TO BE USED FOR CONVEYANCE  
 LEGEND APPLIES ONLY TO THE UNSHADED PORTION OF THE MAP  
 North American Datum 1983, New York East



REVISION TABLE			
DATE	CHANGES	DATE	CHANGES
5/7/2009	Converted into GIS format		
10/8/2002			

SPECIAL DISTRICTS			
TYPE	SYMBOL	NAME	ARLM NO.
LIGHT	LT	DAVOS LIGHT SEC. 3	LT028
SCHOOL	SCH	FALLSBURG	482691
FIRE	FD	WOODRIDGE FIRE DIST.	FD036
SEWER	SD	FALLSBURG CONSOLIDATION SD	SD098
GARBAGE	GB	FALLSBURG	GB015
WATER	WD	FALLSBURG CONSOLIDATED WD	WD058

LEGEND			
STATE OR COUNTY LINE	---	TAX MAP BLOCK NO.	(4)
CITY/TOWN OR VILLAGE LINE	---	FILED PLAN LOT NO.	(9)
BLOCK LIMIT	---	FILED PLAN BLOCK NO.	(10)
SPECIAL DISTRICT LINE	---	TAX MAP LOT NO.	(11)
EASEMENT LINE	---	AREA (From Deed)	13.6A
PROPERTY LINE	---	AREA (Call/Map)	14.2A(C)
FILED PLAN LOT LINE	---	DIMENSION (From Deed)	2.6
PATENT LINE	---	DIMENSION (Scale)	0.76
MATCHLINE	---	STREAM	

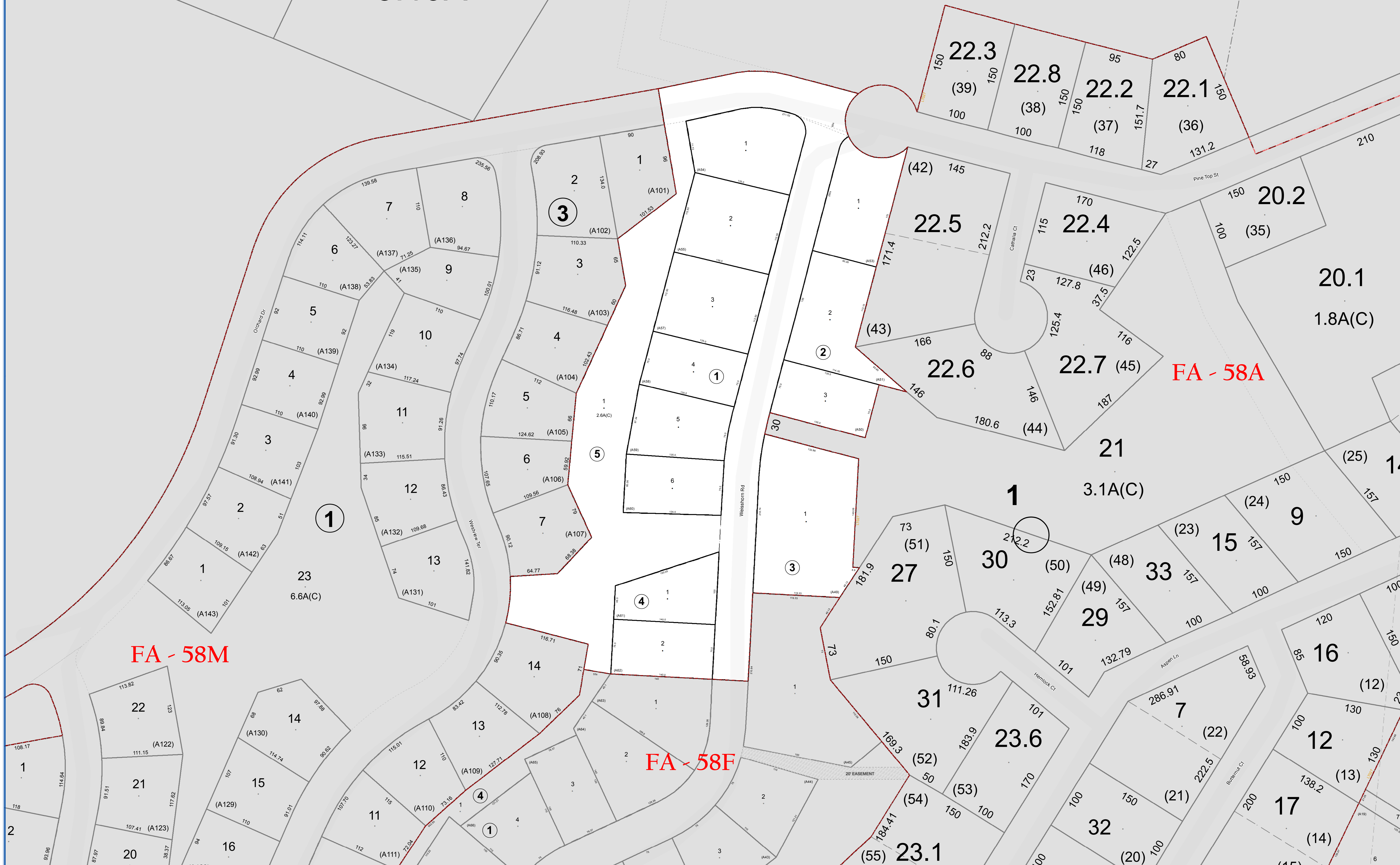


**TOWN OF FALLSBURG**  
 SULLIVAN COUNTY, NEW YORK  
 North American datum 1983, State Plane New York East Feet  
 Photo No: 8241242.243 Date of Map: 01/8/1974  
 Date of Photo: 6/5/1964 Scale: 1" = 50'  
 Section No: 58D  
 Current to: 10/16/2018

FA - 57

13.26

3.19A



FA - 58A

FA - 58M

FA - 58F

**SULLIVAN COUNTY TAX MAP DEPARTMENT**  
 FOR TAX PURPOSES ONLY  
 NOT TO BE USED FOR CONVEYANCE

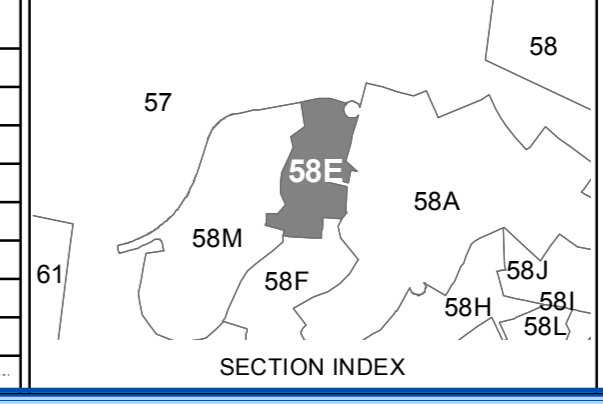
**LEGEND APPLIES ONLY TO THE UNSHADED PORTION OF THE MAP**

**Office of Real Property Services**  
 Sullivan County Government Center  
 100 North St, Monticello, NY 12701  
 Phone: (849) 897-2221

REVISION TABLE	
DATE	CHANGES
5/7/2009	Converted into GIS format
3/27/1999	
12/15/1995	
4/22/1992	
12/1/1988	
11/12/1987	

SPECIAL DISTRICTS			
TYPE	SYMBOL	NAME	ARL.M. NO.
SCHOOL	SCH	FALLSBURG	462801
FIRE	FD	WOODBRIDGE FIRE DIST	F01008
GARBAGE	GB	FALLSBURG	090115
WATER	WD	FALLSBURG CONSOLIDATED WD	WD0558
LIGHT	LT	DAVOS	LT027

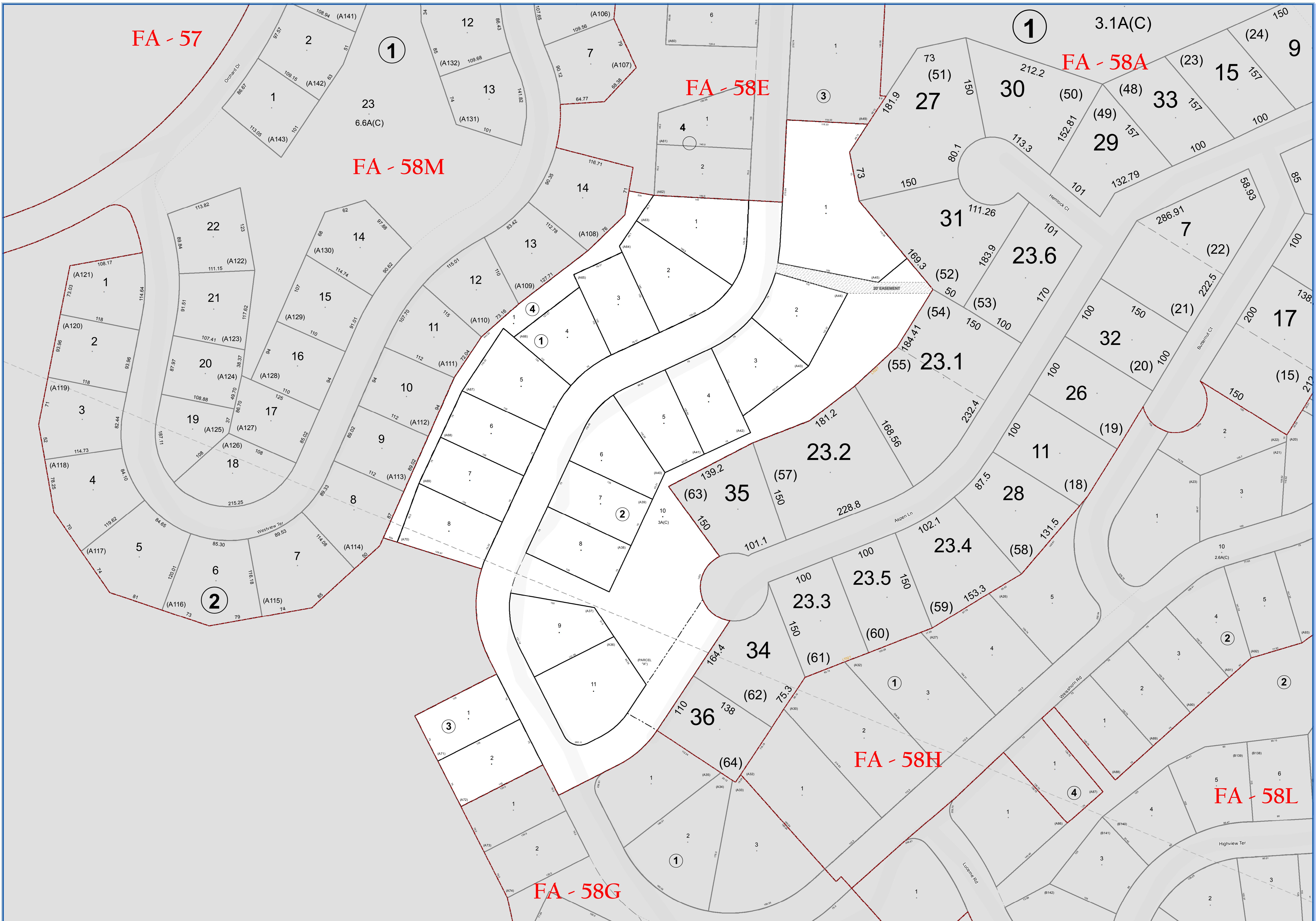
LEGEND	
STATE OR COUNTY LINE	TAX MAP BLOCK NO.
CITY TOWN OR VILLAGE LINE	FILED PLAN LOT NO.
BLOCK LIMIT	FILED PLAN BLOCK NO.
SPECIAL DISTRICT LINE	TAX MAP LOT NO.
EASEMENT LINE	AREA (From Deed)
PROPERTY LINE	AREA (Calculated)
FILED PLAN LOT LINE	DIMENSION (From Deed)
PATENT LINE	DIMENSION (Scribed)
MATCH LINE	STREAM



**TOWN OF FALLSBURG**  
 SULLIVAN COUNTY, NEW YORK  
 North American datum 1983, State Plane New York East Feet

Photo No: 8241242.243 Date of Map: 8/28/1995  
 Date of Photo: 6/5/1994 Scale: 1" = 50'  
 Section No: 58E

Current to: 10/16/2018



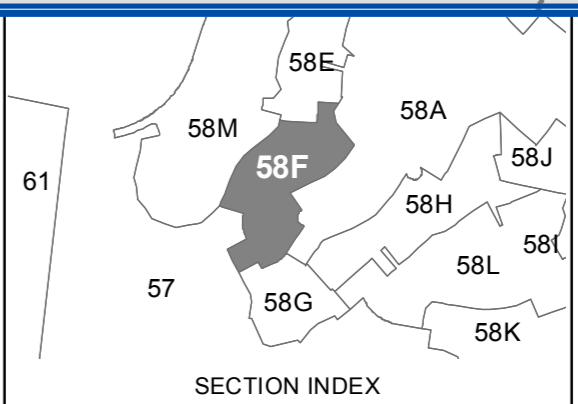
**SULLIVAN COUNTY TAX MAP DEPARTMENT**  
 FOR TAX PURPOSES ONLY  
 NOT TO BE USED FOR CONVEYANCE  
 LEGEND APPLIES ONLY TO THE UNSHADED PORTION OF THE MAP  
 North American Datum 1983, New York East

**Sullivan COUNTY CATSKILLS**  
 Municipality of Opportunity  
 Office of Real Property Services  
 Sullivan County Government Center  
 100 North St, Monticello, NY 12701  
 Phone: (845) 837-2221

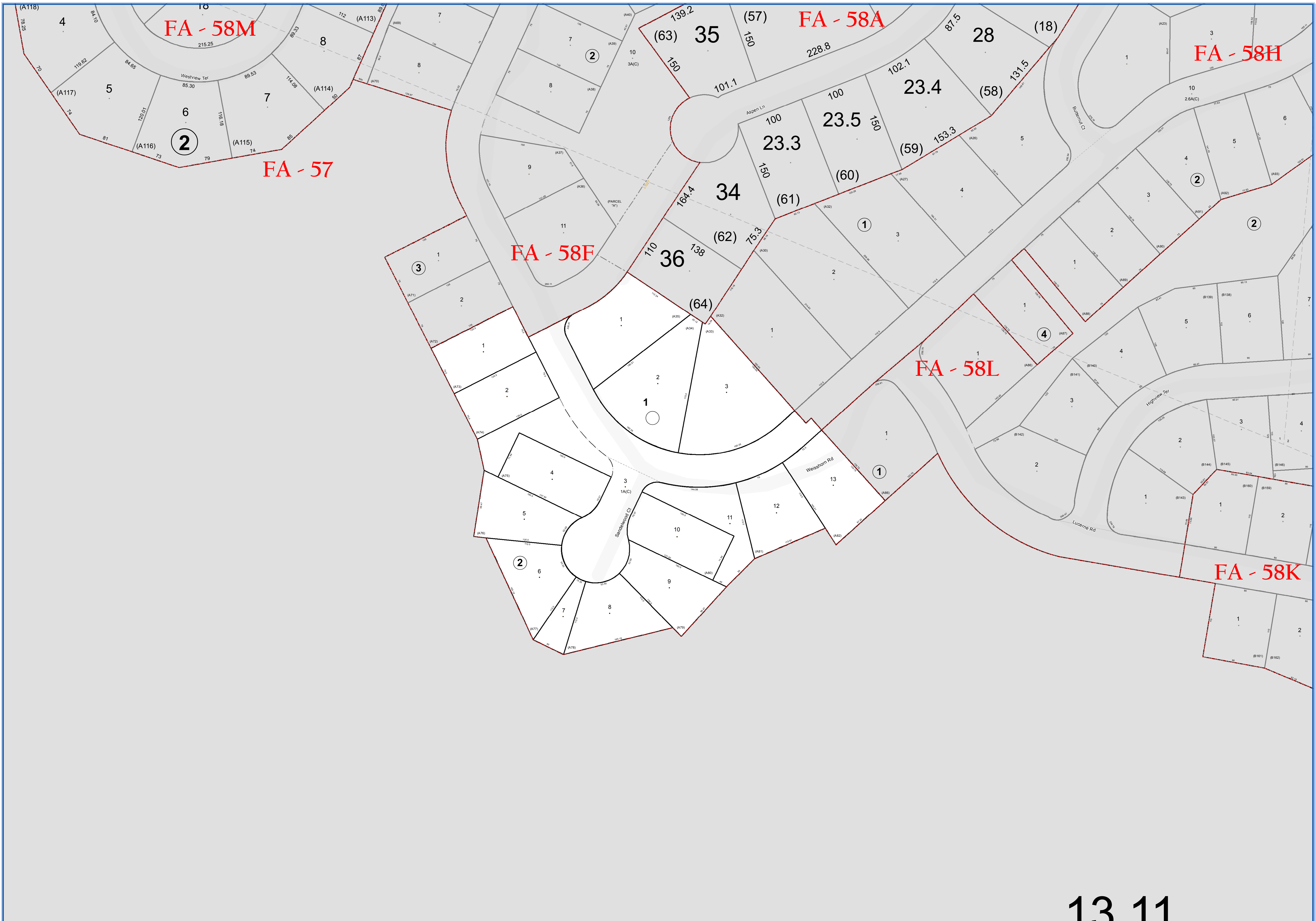
REVISION TABLE			
DATE	CHANGES	DATE	CHANGES
5/7/2009	Converted into GIS format		
3/2/1999			

SPECIAL DISTRICTS			
TYPE	SYMBOL	NAME	ARLM NO.
SCHOOL	SCH	FALLSBURG	462801
FIRE	FD	WOODBRIDGE FIRE DIST	F01008
GARBAGE	GB	FALLSBURG	050115
WATER	WD	FALLSBURG CONSOLIDATED WD	W0058
LIGHT	LT	DAVOS	LT027

LEGEND	
STATE OR COUNTY LINE	TAX MAP BLOCK NO.
CITY/TOWN OR VILLAGE LINE	FILED PLAN LOT NO.
BLOCK LIMIT	FILED PLAN BLOCK NO.
SPECIAL DISTRICT LINE	TAX MAP LOT NO.
EASEMENT LINE	AREA (From Deed)
PROPERTY LINE	AREA (Calculated)
FILED PLAN LOT LINE	DIMENSION (From Deed)
PATENT LINE	DIMENSION (Scribed)
MATCH LINE	STREAM



**TOWN OF FALLSBURG**  
 SULLIVAN COUNTY, NEW YORK  
 North American datum 1983, State Plane New York East Feet  
 Photo No: 8241242243 Date of Map: 11/27/1974  
 Date of Photo: 6/5/1964 Scale: 1" = 50'  
 Section No: 58E  
 Current to: 10/16/2018



13 11

**SULLIVAN COUNTY  
TAX MAP DEPARTMENT**

FOR TAX PURPOSES ONLY  
NOT TO BE USED FOR CONVEYANCE

LEGEND APPLIES ONLY TO THE  
UNSHADED PORTION OF THE MAP  
North American Datum 1983, New York East



Owned & Maintained by:  
**Office of Real Property Services**  
Sullivan County Government Center  
100 North St, Monticello, NY 12701  
Phone: (845) 897-2221

**REVISION TABLE**


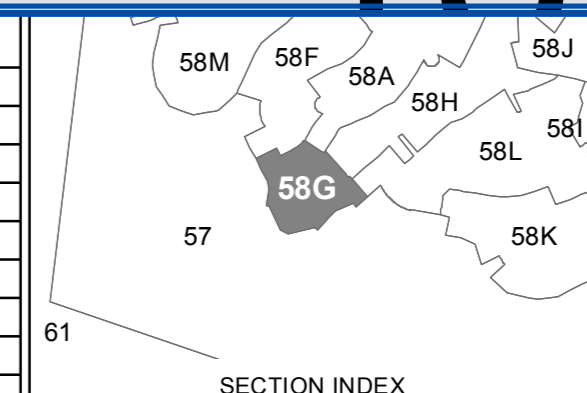
DATE	CHANGES	DATE	CHANGES
5/7/2009	Converted into GIS format		
9/30/2002			

**SPECIAL DISTRICTS**

TYPE	SYMBOL	NAME	ARLM NO.	TYPE	SYMBOL	NAME	ARLM NO.
SCHOOL	SCH	FALLSBURG	462801				
FIRE	FD	WOODBRIDGE FIRE DIST	F03080				
GARBAGE	GB	FALLSBURG	08015				
WATER	WD	FALLSBURG CONSOLIDATED WD	WD058				

**LEGEND**

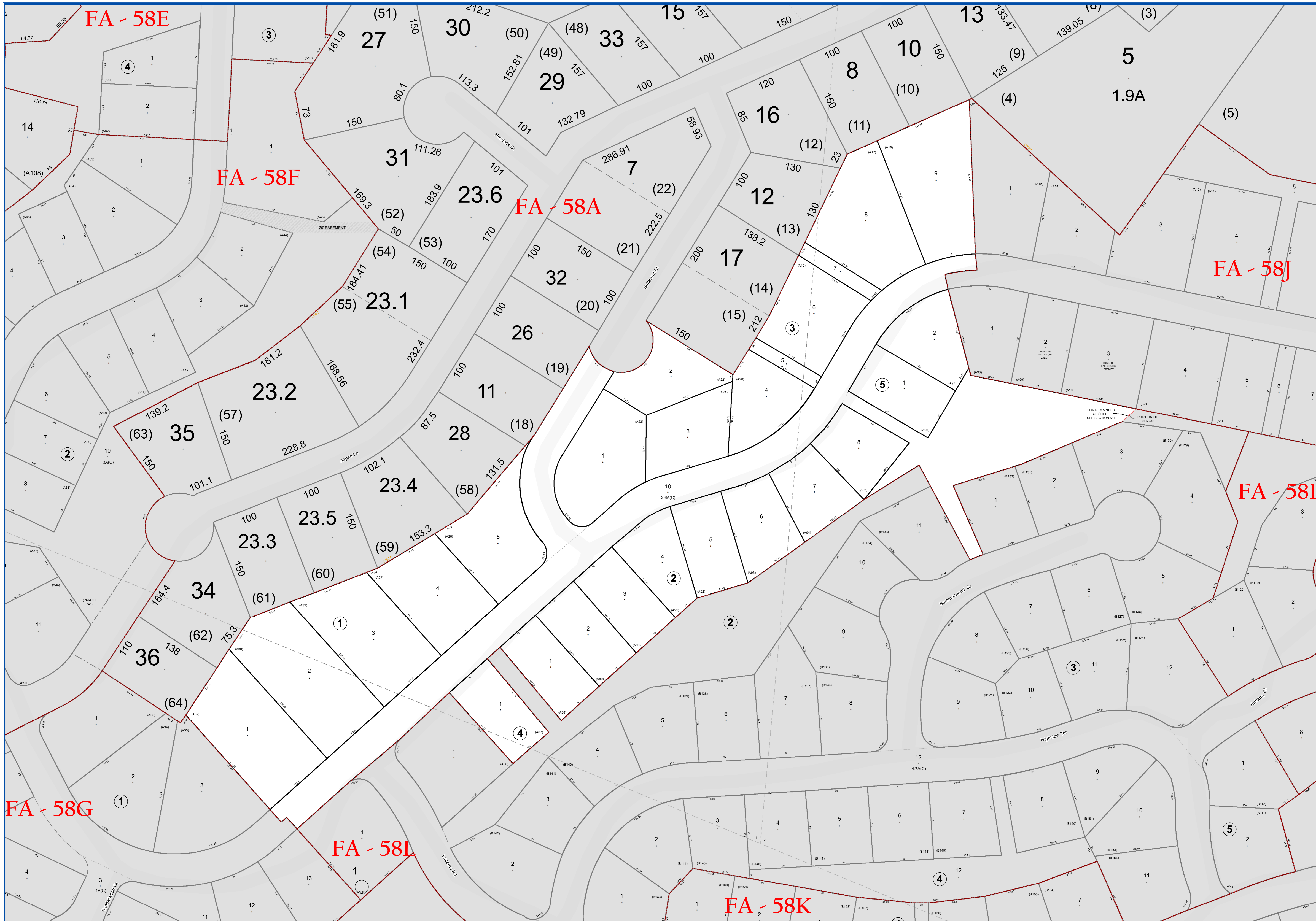
STATE OR COUNTY LINE	---	TAX MAP BLOCK NO.	(4)
CITY/TOWN OR VILLAGE LINE	---	FILED PLAN LOT NO.	(9)
BLOCK LIMIT	---	FILED PLAN BLOCK NO.	(3)
SPECIAL DISTRICT LINE	---	TAX MAP LOT NO.	(2)
EASEMENT LINE	---	AREA (From Deed)	13.6A
PROPERTY LINE	---	AREA (Calculated)	14.2A(C)
FILED PLAN LOT LINE	---	DIMENSION (From Deed)	2.6
PATENT LINE	---	DIMENSION (Survey)	079
MATCH LINE	---	STREAM	---



**TOWN OF FALLSBURG**  
SULLIVAN COUNTY, NEW YORK

North American datum 1983, State Plane New York East Feet  
Photo No: 8241242243 Date of Map: 11/27/1974  
Date of Photo: 6/5/1954 Scale: 1" = 50'  
Section No: 58G

Current to: 10/16/2018



**SULLIVAN COUNTY TAX MAP DEPARTMENT**  
 FOR TAX PURPOSES ONLY  
 NOT TO BE USED FOR CONVEYANCE

**Sullivan County Catskills**  
 Municipality of Opportunity

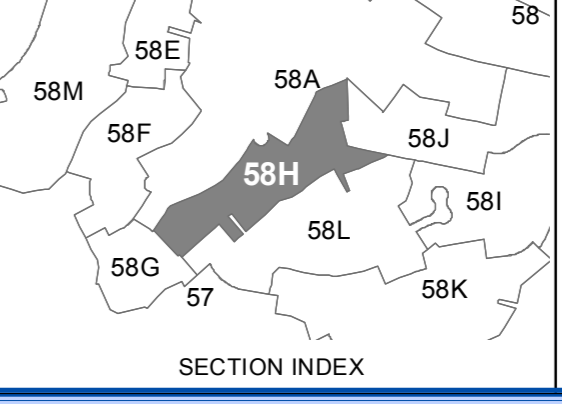
Office of Real Property Services  
 Sullivan County Government Center  
 100 North St. Monticello, NY 12701  
 Phone: (845) 897-2221

LEGEND APPLIES ONLY TO THE UNSHADED PORTION OF THE MAP  
 North American Datum 1983, New York East

REVISION TABLE			
DATE	CHANGES	DATE	CHANGES
5/7/2009	Converted into GIS format		
3/2/1999			

SPECIAL DISTRICTS			
TYPE	SYMBOL	NAME	ARLM NO.
SCHOOL	SCH	FALLSBURG	462801
FIRE	FD	WOODBRIDGE FIRE DIST	F00081
GARBAGE	GB	FALLSBURG	06015
WATER	WD	FALLSBURG CONSOLIDATED WD	W0058

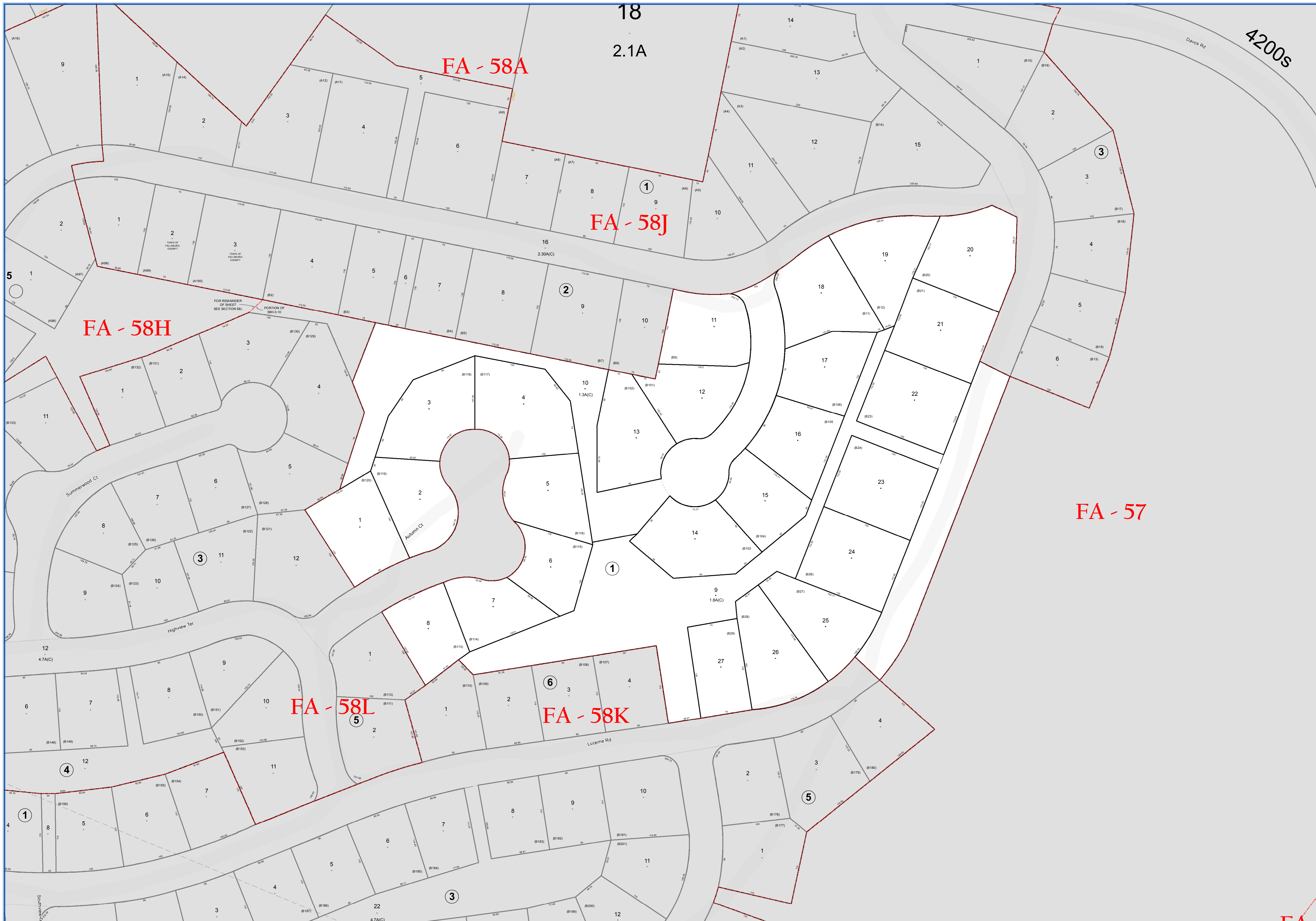
LEGEND	
STATE OR COUNTY LINE	TAX MAP BLOCK NO.
CITY/TOWN OR VILLAGE LINE	FILED PLAN LOT NO.
BLOCK LIMIT	FILED PLAN BLOCK NO.
TAX MAP LOT NO.	TAX MAP LOT NO.
EASEMENT LINE	AREA (From Deed)
PROPERTY LINE	AREA (Calculated)
FILED PLAN LOT LINE	DIMENSION (From Deed)
PATENT LINE	DIMENSION (Calculated)
MATCHLINE	STREAM



**TOWN OF FALLSBURG**  
 SULLIVAN COUNTY, NEW YORK  
 North American datum 1983, State Plane New York East Feet

Photo No: 8241242243 Date of Map: 11/27/1974  
 Date of Photo: 6/5/1954 Scale: 1" = 50'  
 Section No: 58H

Current to: 10/16/2018



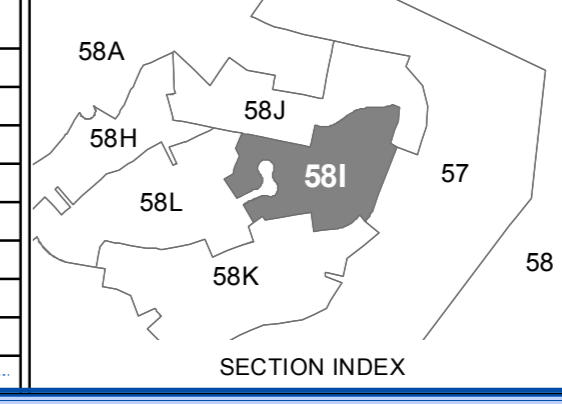
**SULLIVAN COUNTY TAX MAP DEPARTMENT**  
 FOR TAX PURPOSES ONLY  
 NOT TO BE USED FOR CONVEYANCE  
 LEGEND APPLIES ONLY TO THE UNSHADED PORTION OF THE MAP  
 North American Datum 1983, New York East

**Sullivan COUNTY CATSKILLS**  
 Mountains of Opportunity  
 Office of Real Property Services  
 Sullivan County Government Center  
 100 North St, Monticello, NY 12701  
 Phone: (845) 837-2221

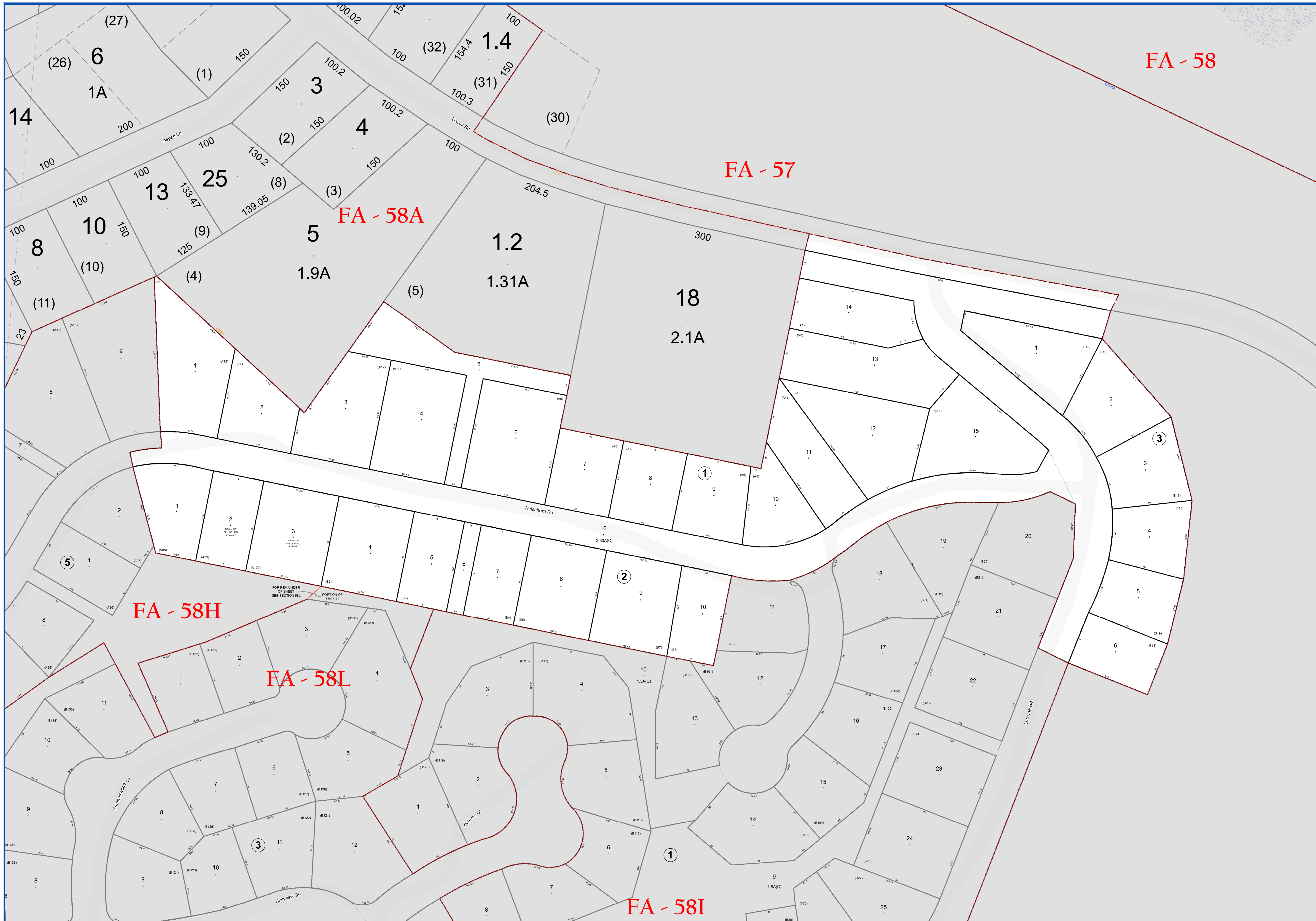
REVISION TABLE			
DATE	CHANGES	DATE	CHANGES
5/7/2009	Converted into GIS format		
10/22/2002			

SPECIAL DISTRICTS			
TYPE	SYMBOL	NAME	ARLM NO.
WATER	WD	FALLSBURG CONSOLIDATED WD	WD058
FIRE	FD	WOODBRIDGE FIRE DIST	FD008
SCHOOL	SCH	FALLSBURG	452811
GARBAGE	GR	FALLSBURG	GB015

LEGEND	
STATE OR COUNTY LINE	TAX MAP BLOCK NO.
CITY/TOWN OR VILLAGE LINE	FILED PLAN LOT NO.
BLOCK LIMIT	FILED PLAN BLOCK NO.
SPECIAL DISTRICT LINE	TAX MAP LOT NO.
EASEMENT LINE	AREA (From Deed)
PROPERTY LINE	AREA (Calculated)
FILED PLAN LOT LINE	DIMENSION (From Deed)
PATENT LINE	DIMENSION (Scribed)
MATCH LINE	STREAM



**TOWN OF FALLSBURG**  
 SULLIVAN COUNTY, NEW YORK  
 North American datum 1983, State Plane New York East Feet  
 Photo No: \_\_\_\_\_ Date of Map: 11/20/1974  
 Date of Photo: \_\_\_\_\_ Scale: 1" = 50'  
 Section No: 58L  
 Current to: 10/16/2018



FA - 58

FA - 57

FA - 58A

FA - 58H

FA - 58L

FA - 58I

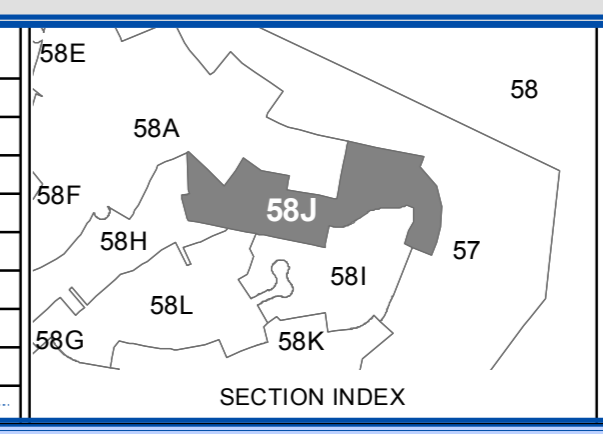
**SULLIVAN COUNTY TAX MAP DEPARTMENT**  
 FOR TAX PURPOSES ONLY  
 NOT TO BE USED FOR CONVEYANCE  
 LEGEND APPLIES ONLY TO THE UNSHADED PORTION OF THE MAP  
 North American Datum 1983, New York East

*Sullivan County Catskills*  
 Mountains of Opportunity  
 Office of Real Property Services  
 Sullivan County Government Center  
 100 North St. Monticello, NY 12701  
 Phone: (845) 897-2221

REVISION TABLE			
DATE	CHANGES	DATE	CHANGES
5/7/2009	Converted into GIS format		
12/20/2000			

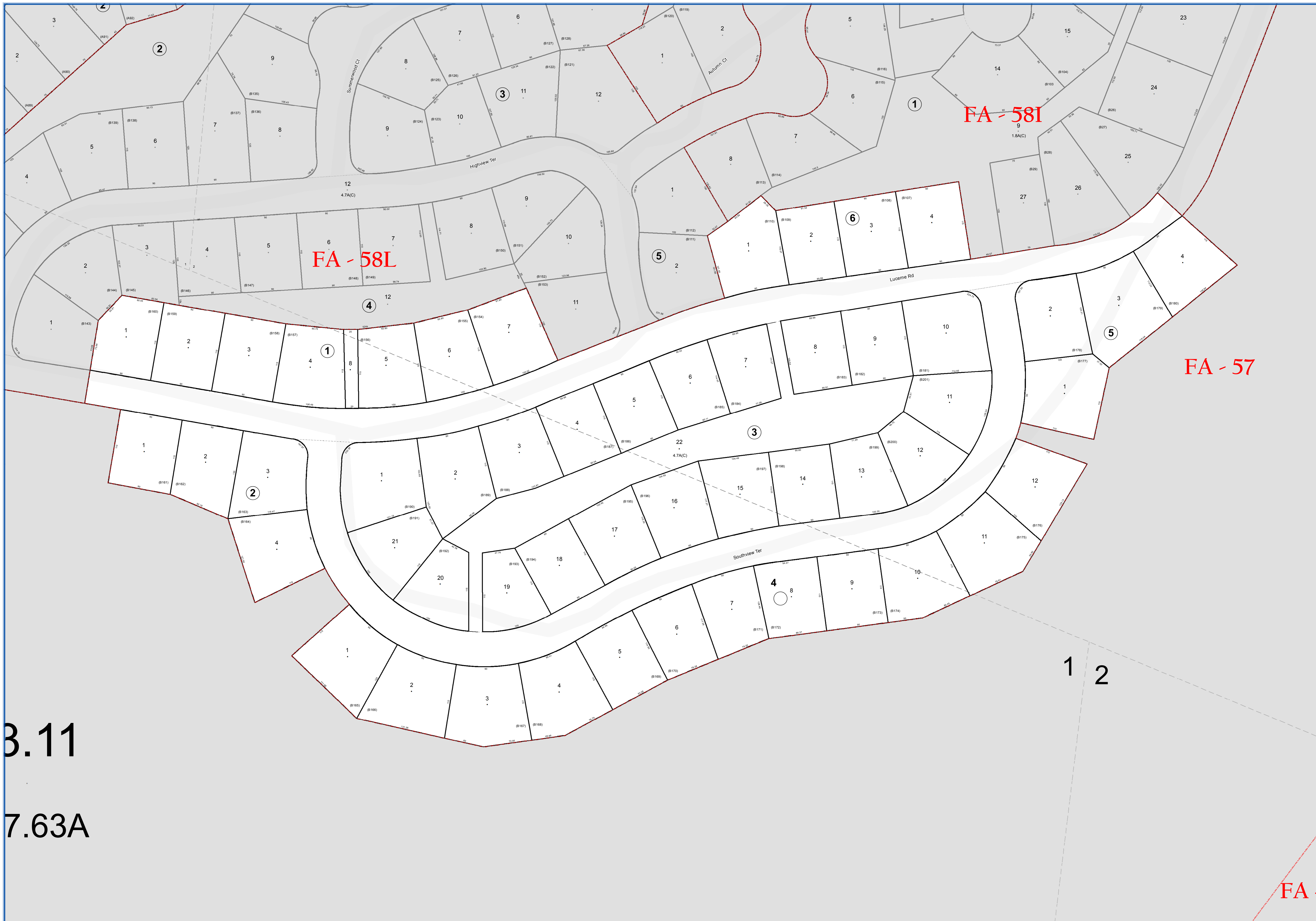
SPECIAL DISTRICTS			
TYPE	SYMBOL	NAME	ARLM NO.
SCHOOL	SCH	FALLSBURG	462801
FIRE	FD	WOODBRIDGE FIRE DIST	F0008
GARBAGE	GB	FALLSBURG	08015
WATER	WD	FALLSBURG CONSOLIDATED WD	W0058

LEGEND			
STATE OR COUNTY LINE	---	TAX MAP BLOCK NO.	(4)
CITY/TOWN OR VILLAGE LINE	----	FILED PLAN LOT NO.	(9)
BLOCK LIMIT	----	FILED PLAN BLOCK NO.	(10)
SPECIAL DISTRICT LINE	----	TAX MAP LOT NO.	(11)
EASEMENT LINE	----	AREA (From Deed)	13.6A
PROPERTY LINE	----	AREA (Call/Map)	14.2A(C)
FILED PLAN LOT LINE	----	DIMENSION (From Deed)	2.6
PATENT LINE	----	DIMENSION (Scared)	079
MATCH LINE	----	STREAM	---



**TOWN OF FALLSBURG**  
 SULLIVAN COUNTY, NEW YORK  
 North American datum 1983, State Plane New York East Feet  
 Photos No: \_\_\_\_\_ Date of Map: 11/26/1974  
 Date of Photo: \_\_\_\_\_ Scale: 1" = 50'  
 Section No: 58J  
 Current to: 10/16/2018





3.11  
7.63A

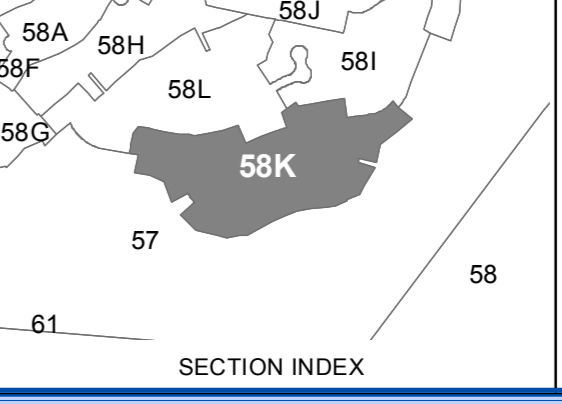
SULLIVAN COUNTY  
TAX MAP DEPARTMENT  
FOR TAX PURPOSES ONLY  
NOT TO BE USED FOR CONVEYANCE  
LEGEND APPLIES ONLY TO THE  
UNSHADED PORTION OF THE MAP  
North American Datum 1983, New York East



REVISION TABLE			
DATE	CHANGES	DATE	CHANGES
5/7/2009	Converted into GIS format		
3/2/1999			

SPECIAL DISTRICTS			
TYPE	SYMBOL	NAME	ARLIM NO.
SCHOOL	SCH	FALLSBURG	462801
FIRE	FD	WOODBRIDGE FIRE DIST	F03081
GARBAGE	GB	FALLSBURG	05015
WATER	WD	FALLSBURG CONSOLIDATED WD	WD058

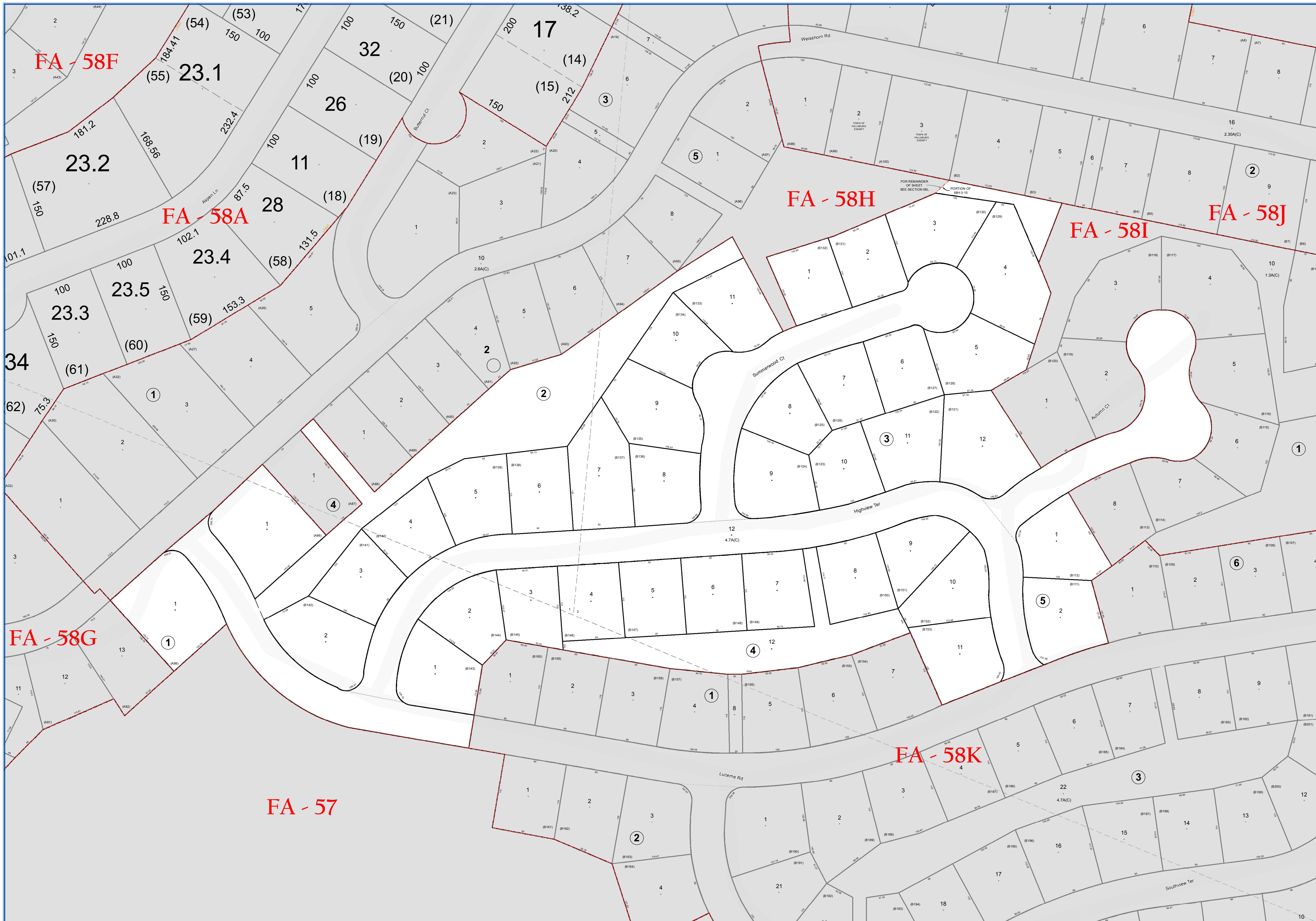
LEGEND	
STATE OR COUNTY LINE	TAX MAP BLOCK NO.
CITY/TOWN OR VILLAGE LINE	FILED PLAN LOT NO.
BLOCK LIMIT	FILED PLAN BLOCK NO.
SPECIAL DISTRICT LINE	TAX MAP LOT NO.
EASEMENT LINE	AREA (From Deed)
PROPERTY LINE	AREA (Calculated)
FILED PLAN LOT LINE	DIMENSION (From Deed)
PATENT LINE	DIMENSION (Scribed)
MATCH LINE	STREAM



TOWN OF FALLSBURG  
SULLIVAN COUNTY, NEW YORK  
North American datum 1983, State Plane New York East Feet

Photo No: \_\_\_\_\_ Date of Map: 11/22/1974  
Date of Photo: \_\_\_\_\_ Scale: 1" = 50'  
Section No: 58K

Current to: 10/16/2018



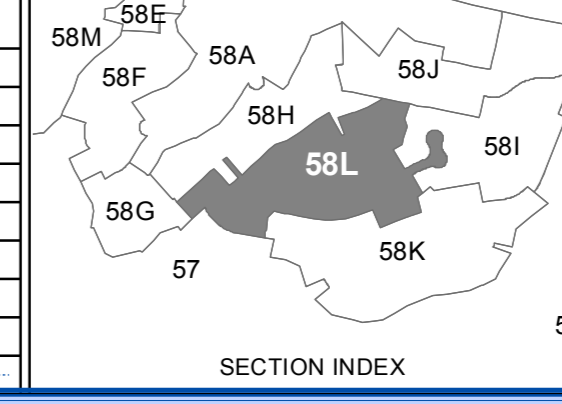
**SULLIVAN COUNTY  
TAX MAP DEPARTMENT**  
FOR TAX PURPOSES ONLY  
NOT TO BE USED FOR CONVEYANCE  
LEGEND APPLIES ONLY TO THE  
UNSHADED PORTION OF THE MAP  
North American Datum 1983, New York East



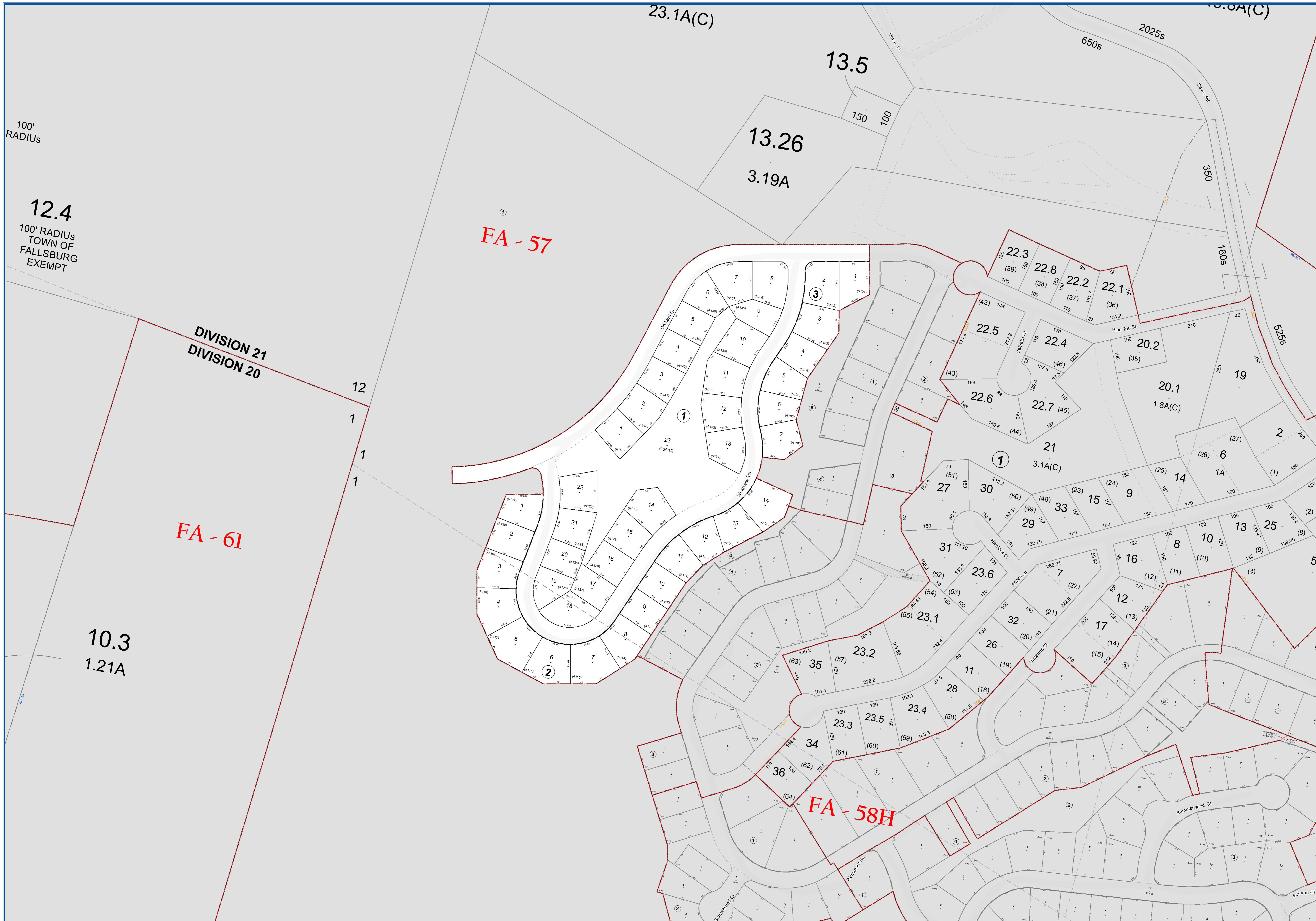
DATE	CHANGES	DATE	CHANGES
5/7/2009	Converted into GIS format		
10/3/2002			

TYPE	SYMBOL	NAME	ARLM NO.	TYPE	SYMBOL	NAME	ARLM NO.
SCHOOL	SCH	FALLSBURG	462801				
FIRE	FD	WOODBOROUGH FIRE DIST	F00081				
GARBAGE	GB	FALLSBURG	09015				
WATER	WD	FALLSBURG CONSOLIDATED WD	WD058				

STATE OR COUNTY LINE	TAX MAP BLOCK NO.
CITY TOWN OR VILLAGE LINE	FILED PLAN LOT NO.
BLOCK LIMIT	FILED PLAN BLOCK NO.
SPECIAL DISTRICT LINE	TAX MAP LOT NO.
EASEMENT LINE	AREA (From Deed)
PROPERTY LINE	AREA (Calculated)
FILED PLAN LOT LINE	DIMENSION (From Deed)
PATENT LINE	DIMENSION (Scribed)
MATCH LINE	STREAM



**TOWN OF FALLSBURG**  
SULLIVAN COUNTY, NEW YORK  
North American datum 1983, State Plane New York East Feet  
Photo No: \_\_\_\_\_ Date of Map: 11/22/1974  
Date of Photo: \_\_\_\_\_ Scale: 1" = 50'  
Section No: 58L  
Current to: 10/16/2018



SULLIVAN COUNTY  
TAX MAP DEPARTMENT

FOR TAX PURPOSES ONLY  
NOT TO BE USED FOR CONVEYANCE

LEGEND APPLIES ONLY TO THE  
UNSHADED PORTION OF THE MAP

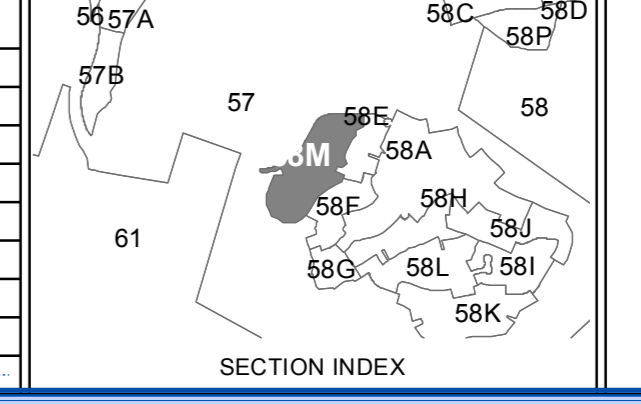
North American Datum 1983, New York East



REVISION TABLE			
DATE	CHANGES	DATE	CHANGES
5/7/2009	Converted into GIS format		
3/2/1999			

SPECIAL DISTRICTS			
TYPE	SYMBOL	NAME	ARLID NO.
SCHOOL	SCH	FALLSBURG	462801
FIRE	FD	WOODBRIDGE FIRE DIST	F03081
GARBAGE	GB	FALLSBURG	GB016
WATER	WD	FALLSBURG CONSOLIDATED WD	WD058

LEGEND			
STATE OR COUNTY LINE	FILED PLAN BLOCK NO.	FILED PLAN LOT NO.	FILED PLAN BLOCK NO.
CITY/TOWN OR VILLAGE LINE	FILED PLAN BLOCK NO.	TAX MAP LOT NO.	FILED PLAN BLOCK NO.
BLOCK LIMIT	FILED PLAN BLOCK NO.	TAX MAP LOT NO.	FILED PLAN BLOCK NO.
SPECIAL DISTRICT LINE	FILED PLAN BLOCK NO.	TAX MAP LOT NO.	FILED PLAN BLOCK NO.
EASEMENT LINE	AREA (From Deed)	AREA (Calculated)	AREA (Calculated)
PROPERTY LINE	AREA (From Deed)	AREA (Calculated)	AREA (Calculated)
FILED PLAN LOT LINE	DIMENSION (From Deed)	DIMENSION (Calculated)	DIMENSION (Calculated)
PATENT LINE	DIMENSION (From Deed)	DIMENSION (Calculated)	DIMENSION (Calculated)
MATCH LINE	DIMENSION (From Deed)	DIMENSION (Calculated)	DIMENSION (Calculated)
	STREAM		



TOWN OF FALLSBURG  
SULLIVAN COUNTY, NEW YORK

North American datum 1983, State Plane New York East Feet

Section No. 58M

Date of Map: 11/25/1974  
Date of Photo: Scale: 1" = 100'  
Current to: 10/16/2018

FA - 57

1

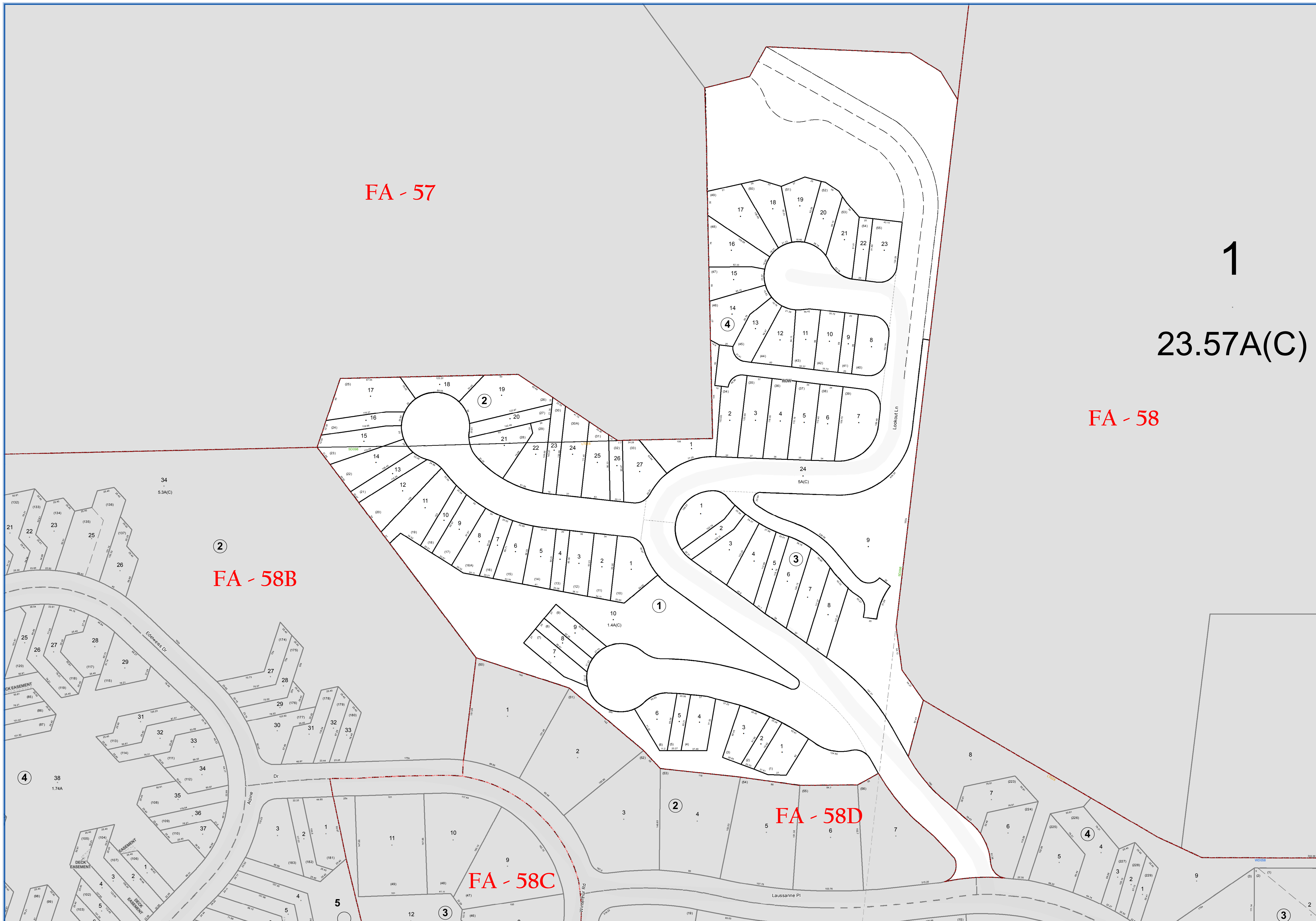
23.57A(C)

FA - 58

FA - 58B

FA - 58D

FA - 58C



**SULLIVAN COUNTY TAX MAP DEPARTMENT**  
 FOR TAX PURPOSES ONLY  
 NOT TO BE USED FOR CONVEYANCE

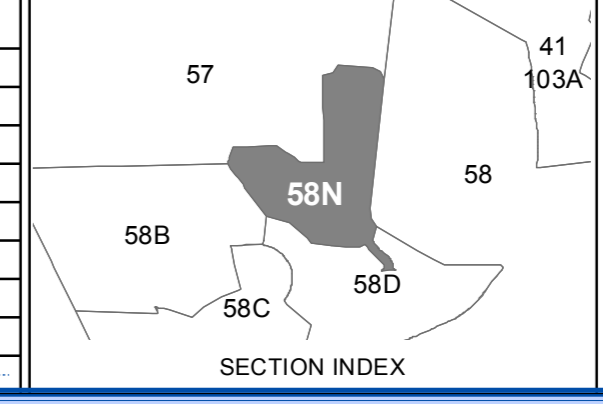
**LEGEND APPLIES ONLY TO THE UNSHADED PORTION OF THE MAP**

Office of Real Property Services  
 Sullivan County Government Center  
 100 North St. Monticello, NY 12701  
 Phone: (845) 837-2221

REVISION TABLE	
DATE	CHANGES
5/7/2009	Converted into GIS format
10/7/2002	

SPECIAL DISTRICTS			
TYPE	SYMBOL	NAME	ARLM NO.
LIGHT	LT	DAVOS LIGHT SEC. 3	LT028
SCHOOL	SCH	FALLSBURG	4826691
FIRE	FD	WOODRIDGE FIRE DIST	FD008
SEWER	SD	FALLSBURG CONSOLIDATION SD	SD098
GARBAGE	GB	FALLSBURG	GB015
WATER	WD	FALLSBURG CONSOLIDATED WD	WD058

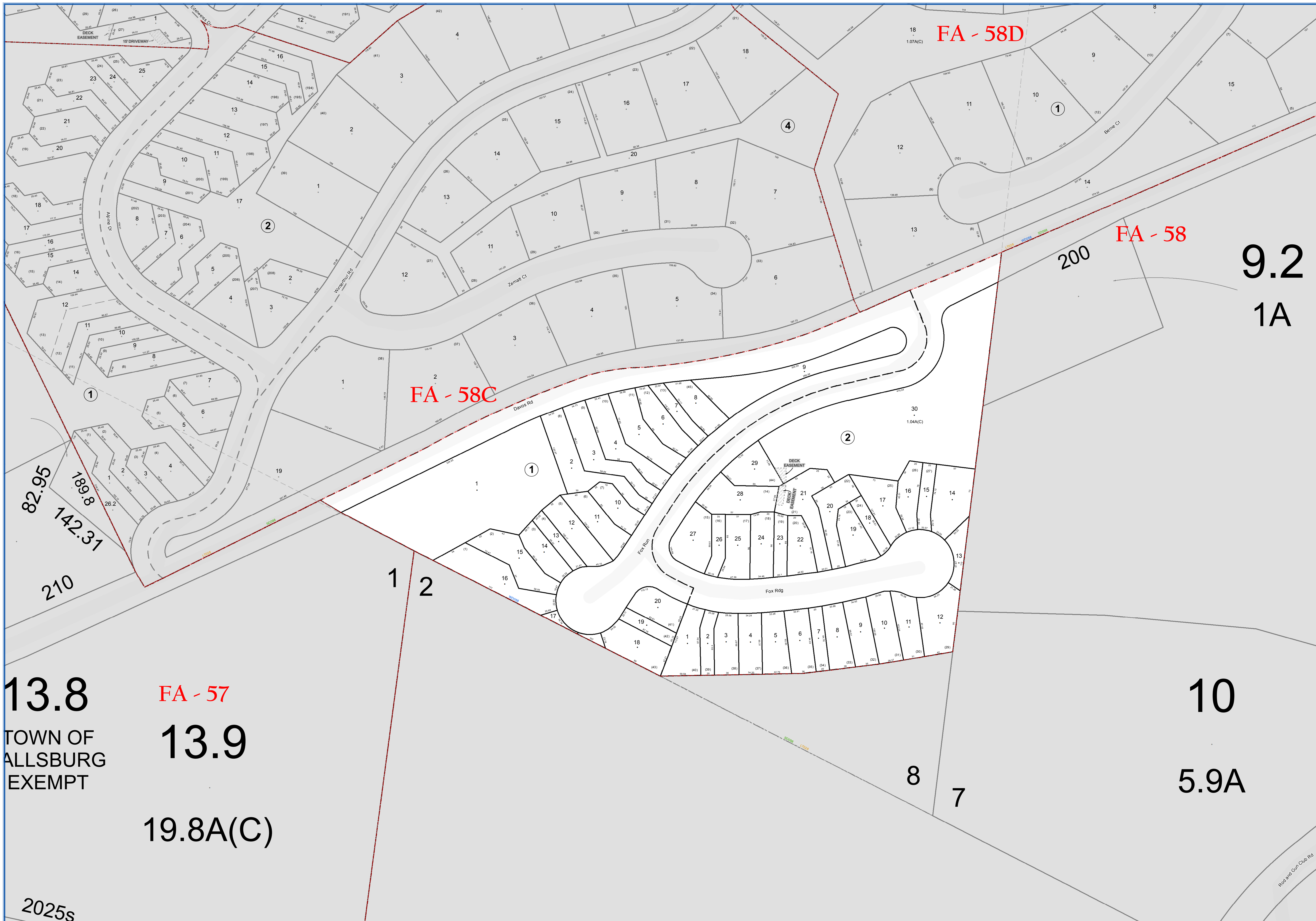
LEGEND	
STATE OR COUNTY LINE	TAX MAP BLOCK NO.
CITY/TOWN OR VILLAGE LINE	FILED PLAN LOT NO.
BLOCK LIMIT	FILED PLAN BLOCK NO.
SPECIAL DISTRICT LINE	TAX MAP LOT NO.
EASEMENT LINE	AREA (From Deed)
PROPERTY LINE	AREA (Calculated)
FILED PLAN LOT LINE	DIMENSION (From Deed)
PATENT LINE	DIMENSION (Scribed)
MATCH LINE	STREAM



**TOWN OF FALLSBURG**  
 SULLIVAN COUNTY, NEW YORK  
 North American datum 1983, State Plane New York East Feet

Photo No: \_\_\_\_\_ Date of Map: 12/2/1974  
 Date of Photo: \_\_\_\_\_ Scale: 1" = 50'  
 Section No: 58N

Current to: 10/16/2018



13.8  
TOWN OF  
ALLSBURG  
EXEMPT

FA - 57  
13.9  
19.8A(C)

2025s

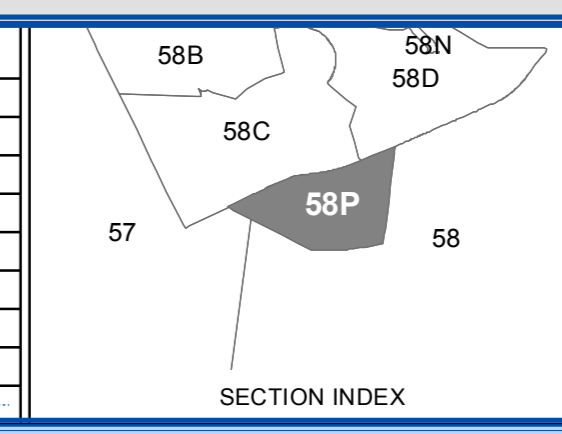
SULLIVAN COUNTY  
TAX MAP DEPARTMENT  
FOR TAX PURPOSES ONLY  
NOT TO BE USED FOR CONVEYANCE  
LEGEND APPLIES ONLY TO THE  
UNSHADED PORTION OF THE MAP  
North American Datum 1983, New York East

**Sullivan**  
COUNTY CATSKILLS  
Mountains of Opportunity  
Office of Real Property Services  
Sullivan County Government Center  
100 North St, Monticello, NY 12701  
Phone: (845) 897-2221

REVISION TABLE			
DATE	CHANGES	DATE	CHANGES
5/7/2009	Converted into GIS format		
10/8/2002			

SPECIAL DISTRICTS			
TYPE	SYMBOL	NAME	ARLM NO.
LIGHT	LT	DAVOS LIGHT SEC. 3	LT028
SCHOOL	SCH	FALLSBURG	4826911
SEWER	SD	FALLSBURG CONSOLIDATION SD	SD098
FIRE	FD	WOODRIDGE FIRE DIST.	FD036
GARBAGE	GB	FALLSBURG	GB015
WATER	WD	FALLSBURG CONSOLIDATED WD	WD058

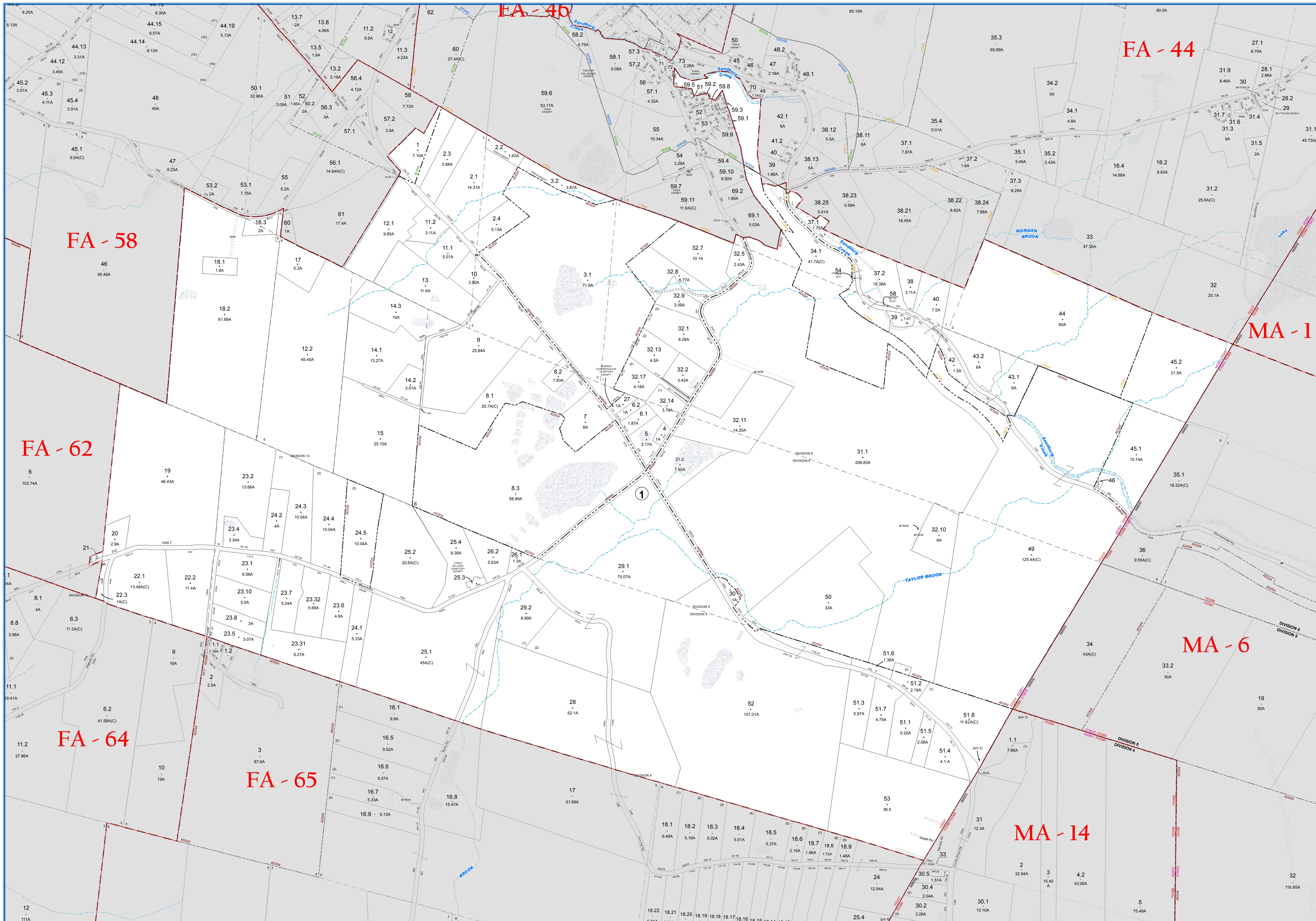
LEGEND			
STATE OR COUNTY LINE	---	TAX MAP BLOCK NO.	(4)
CITY/TOWN OR VILLAGE LINE	---	FILED PLAN LOT NO.	(9)
BLOCK LIMIT	---	FILED PLAN BLOCK NO.	(10)
SPECIAL DISTRICT LINE	---	TAX MAP LOT NO.	(11)
EASEMENT LINE	---	AREA (From Deed)	13.8A
PROPERTY LINE	---	AREA (Call/Map)	14.2A(C)
FILED PLAN LOT LINE	---	DIMENSION (From Deed)	2.6
PATENT LINE	---	DIMENSION (Square)	078
MATCH LINE	---	STREAM	---



TAX MAP  
**TOWN OF FALLSBURG**  
SULLIVAN COUNTY, NEW YORK  
North American datum 1983, State Plane New York East Feet

Photo No: \_\_\_\_\_ Date of Map: 12/3/1974  
Date of Photo: \_\_\_\_\_ Scale: 1" = 50'  
Section No: 58P

Current to: 10/16/2018



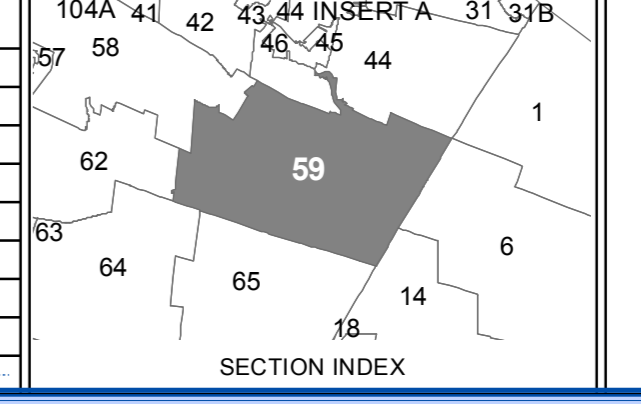
**SULLIVAN COUNTY TAX MAP DEPARTMENT**  
 FOR TAX PURPOSES ONLY  
 NOT TO BE USED FOR CONVEYANCE  
 LEGEND APPLIES ONLY TO THE UNSHADED PORTION OF THE MAP  
 North American Datum 1983, New York East

*Sullivan County Catskills*  
 Owned & Maintained by:  
**Office of Real Property Services**  
 Sullivan County Government Center  
 100 North St., Monticello, NY 12701  
 Phone: (849) 897-2221

REVISION TABLE			
DATE	CHANGES	DATE	CHANGES
12/10/2015	Combined 59-1-51.9 into 51.8	3/14/2008	Subdivided 59-1-51.2 into 51.2 & 51.8
11/19/2012	Combined 59-1-32.4 into 31.1	3/17/2008	Split 59-1-22.1 into 22.1 & 22.3
3/24/2011	Modified boundary line between 51.2 & 32.4	3/17/2003	
2/10/2011	Combined 59-1-14.5 into 14.2		
11/12/2010	Split 59-1-14.1 into 14.1 & 14.5		
3/31/2010	Combined 59-1-47.1, 47.2, 48, 56, & 57 into 49		
12/30/2009	Split 59-1-51.9 from 51.8		
5/7/2009	Converted into GIS format		

SPECIAL DISTRICTS			
TYPE	SYMBOL	NAME	ARL.M NO.
SCHOOL	SCH	ELLENVILLE	515602
SCHOOL	SCH	FALLSBURG	482651
LIGHT	LT	MOUNTAINDALE	17024
FIRE	FD	MOUNTAINDALE	FD037
FIRE	FD	MOUNTAINDALE	FD088
SEWER	SD	FALLSBURG CONSOLIDATION	SD098
GARBAGE	GB	FALLSBURG	GB015
WATER	WD	FALLSBURG CONSOLIDATED	WD058

LEGEND			
STATE OR COUNTY LINE	TAX MAP BLOCK NO.	TAX MAP BLOCK NO.	
CITY/TOWN OR VILLAGE LINE	FLEED PLAN LOT NO.	FLEED PLAN BLOCK NO.	
BLOCK/LINE	TAX MAP LOT NO.	SPECIAL DISTRICT LINE	
EASEMENT LINE	AREA (From Deed)	AREA (Callaway)	
PROPERTY LINE	AREA (From Deed)	DIMENSION (From Deed)	
FLEED PLAN LOT LINE	DIMENSION (From Deed)	DIMENSION (Square)	
PATENT LINE	DIMENSION (Square)	STREAM	
MATCHLINE			



**TOWN OF FALLSBURG**  
 SULLIVAN COUNTY, NEW YORK  
 North American datum 1983, State Plane New York East Feet

Photo No: 8240241 Date of Map: 3/20/1987  
 Date of Photo: 6/5/1984 Scale: 1" = 400'  
 Section No: 59

Current to: 10/16/2018

TH - 6

FA - 47

FA - 56

FA - 54

FA - 57

TH - 9

FA - 61

TH - 15

SULLIVAN COUNTY TAX MAP DEPARTMENT

FOR TAX PURPOSES ONLY NOT TO BE USED FOR CONVEYANCE

LEGEND APPLIES ONLY TO THE UNSHADED PORTION OF THE MAP



REVISION TABLE

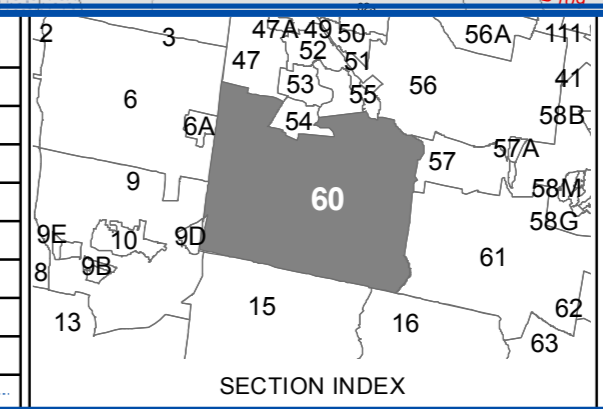
Table with columns: DATE, CHANGES, DATE, CHANGES. Lists map revisions from 2018 to 2020.

SPECIAL DISTRICTS

Table with columns: TYPE, SYMBOL, NAME, ARLM NO. Lists special districts like Water, Sewer, Fire, Light, School, etc.

LEGEND

Table with columns: STATE OR COUNTY LINE, CITY TOWN OR VILLAGE LINE, BLOCK/LINE, TAX MAP LOT NO., EASEMENT LINE, PROPERTY LINE, FILED PLAN LOT LINE, PATENT LINE, MATCHLINE. Defines map symbols.



TAX MAP TOWN OF FALLSBURG SULLIVAN COUNTY, NEW YORK. Includes north arrow, date, scale, and section number.



ALPINE ACRES CONDO  
 MAP NO. 9-358  
 DEC. LIBER 2869 PA  
 FILED 11-17-200

MAP NO. 9-468  
 FILED 11-17-200

MAP NO. 10-25  
 DEC. LIBER 3192/  
 FILED 7-20-200

**SULLIVAN COUNTY TAX MAP DEPARTMENT**  
 FOR TAX PURPOSES ONLY  
 NOT TO BE USED FOR CONVEYANCE

LEGEND APPLIES ONLY TO THE UNSHADED PORTION OF THE MAP

North American Datum 1983, New York East

**Sullivan COUNTY CATSKILLS**  
 Division of Real Property Services  
 Sullivan County Government Center  
 100 North St., Monticello, NY 12701  
 Phone: (849) 897-2221

REVISION TABLE			
DATE	CHANGES	DATE	CHANGES
5/7/2009	Converted into GIS format		

SPECIAL DISTRICTS			
TYPE	SYMBOL	NAME	ARLM NO.
SCHOOL	SCH	FALLSBURG	462801
FIRE	FD	FALLSBURG	F00001
GARBAGE	GB	FALLSBURG	GB010
PUBLIC PARKING	PD	FALLSBURG	PD004

LEGEND	
STATE OR COUNTY LINE	TAX MAP BLOCK NO.
CITY/TOWN OR VILLAGE LINE	FILED PLAN LOT NO.
BLOCK LIMIT	FILED PLAN BLOCK NO.
SPECIAL DISTRICT LINE	TAX MAP LOT NO.
EASEMENT LINE	AREA (From Deed)
PROPERTY LINE	AREA (Calculated)
FILED PLAN LOT LINE	DIMENSION (From Deed)
PATENT LINE	DIMENSION (Survey)
MATCH LINE	STREAM

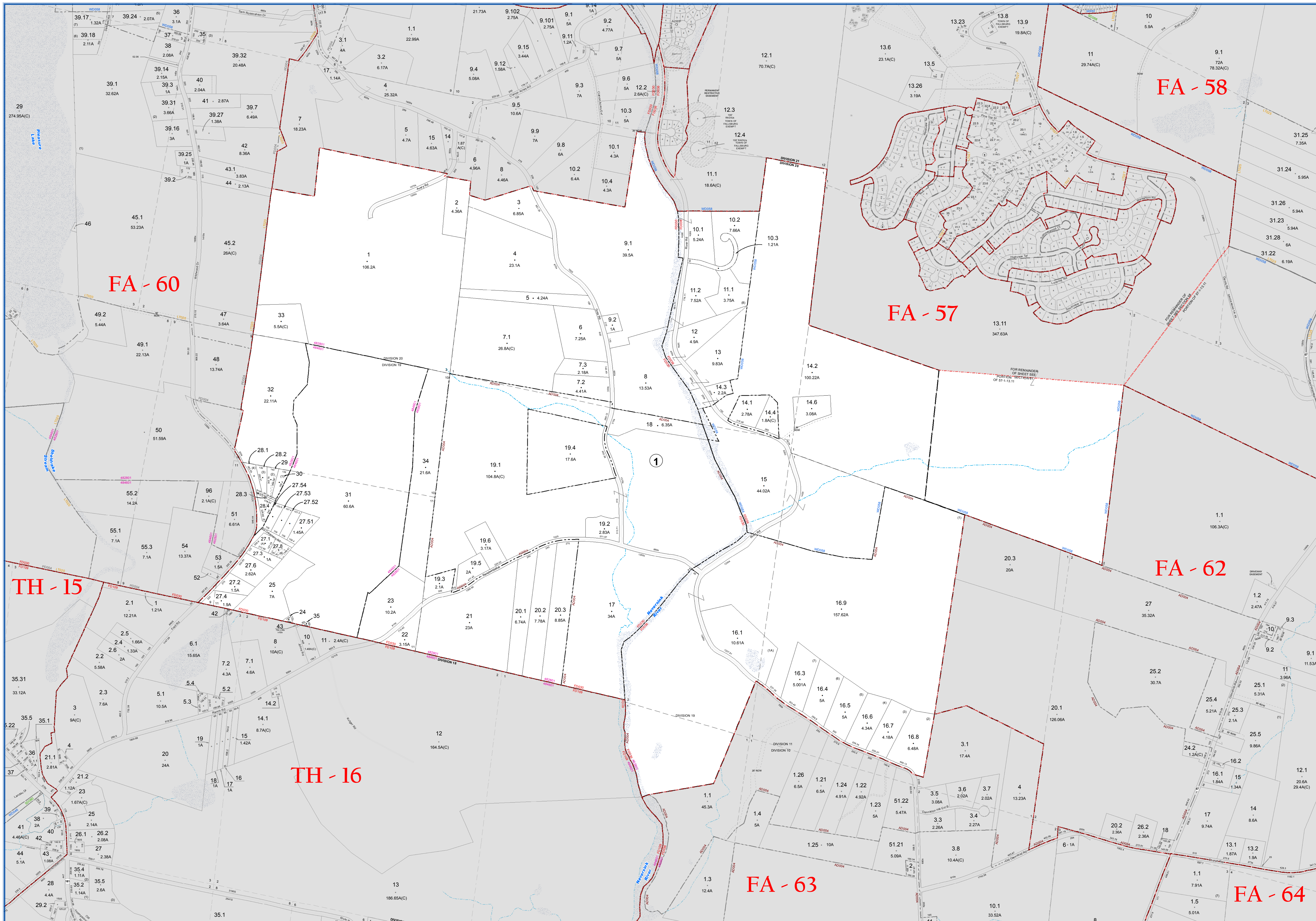


**TOWN OF FALLSBURG**  
 SULLIVAN COUNTY, NEW YORK  
 North American datum 1983, State Plane New York East Feet

Photo No: 7-273-274 Date of Map: 4/21/2003  
 Date of Photo: 6/5/1994 Scale: 1" = 100'  
 Section No: 60 INSERT A

Current to: 10/16/2018





**SULLIVAN COUNTY TAX MAP DEPARTMENT**  
 FOR TAX PURPOSES ONLY  
 NOT TO BE USED FOR CONVEYANCE

LEGEND APPLIES ONLY TO THE UNSHADED PORTION OF THE MAP

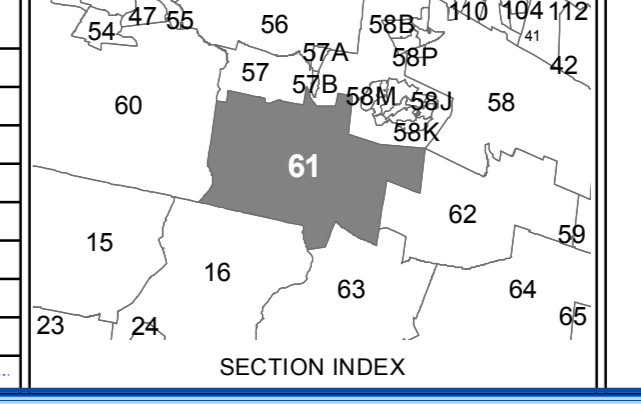
North American Datum 1983, New York East



REVISION TABLE			
DATE	CHANGES	DATE	CHANGES
8/8/2013	Split 61-1-19.8 from 19.1		
8/8/2013	Combined 61-1-19.8 into 19.8		
6/20/2010	Combined 61-1-19.7 into 19.4		
3/12/2010	Combined 61-1-14.5 into 61-1-14.4		
5/7/2009	Converted into GIS format		
3/3/2003			

SPECIAL DISTRICTS			
TYPE	SYMBOL	NAME	ARLIM NO.
SCHOOL	SCH	FALLSBURG	482801
SCHOOL	SCH	MONTICELLO	484661
FIRE	FD	FALLSBURG	FD000
FIRE	FD	WOODRIDGE FIRE DIST.	FD036
PUBLIC PARKING	PD	FALLSBURG	PD004
LIGHT	LT	FALLSBURG	LT020
FIRE	FD	MONTICELLO JOINT F.D.	FD109
GARBAGE	GB	FALLSBURG	GB015

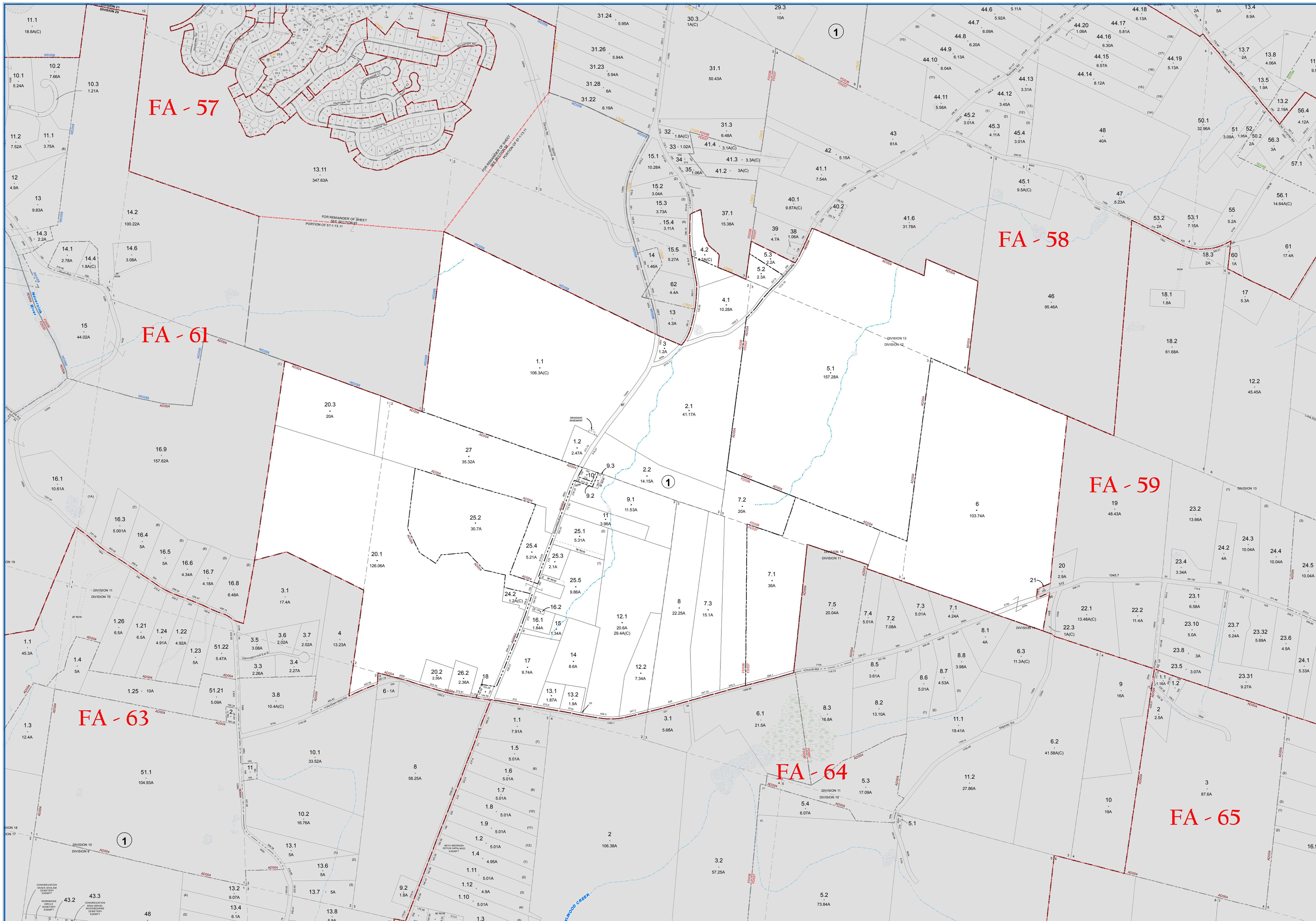
LEGEND	
STATE OR COUNTY LINE	TAX MAP BLOCK NO.
CITY TOWN OR VILLAGE LINE	FLEED PLAN LOT NO.
BLOCK LIMIT	FLEED PLAN BLOCK NO.
TAX MAP LOT LINE	AREA (From Deed)
SPECIAL DISTRICT LINE	AREA (Calculated)
EASEMENT LINE	FILED PLAN LOT LINE
PROPERTY LINE	DIMENSION (From Deed)
PATENT LINE	DIMENSION (Scribed)
MATCH LINE	STREAM



**TOWN OF FALLSBURG**  
 SULLIVAN COUNTY, NEW YORK  
 North American Datum 1983, State Plane New York East Feet

Photo No: 7-274,275,276 Date of Map: 3/20/1987  
 Date of Photo: 6/5/1984 Scale: 1" = 400'  
 Section No: 61

Current to: 10/16/2018



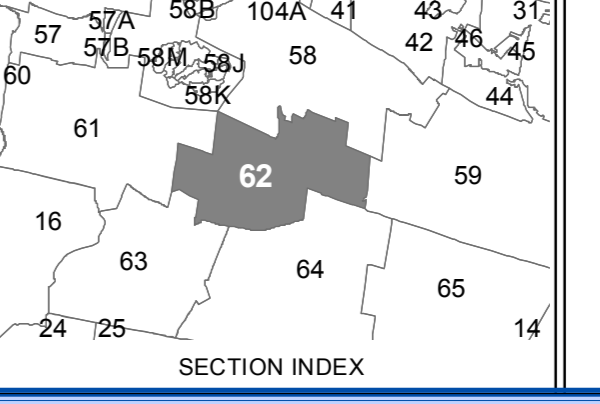
**SULLIVAN COUNTY TAX MAP DEPARTMENT**  
 FOR TAX PURPOSES ONLY  
 NOT TO BE USED FOR CONVEYANCE  
 LEGEND APPLIES ONLY TO THE UNSHADED PORTION OF THE MAP  
 North American Datum 1983, New York East

**Sullivan COUNTY CATSKILLS**  
 Office of Real Property Services  
 Sullivan County Government Center  
 100 North St., Monticello, NY 12701  
 Phone: (845) 897-2221

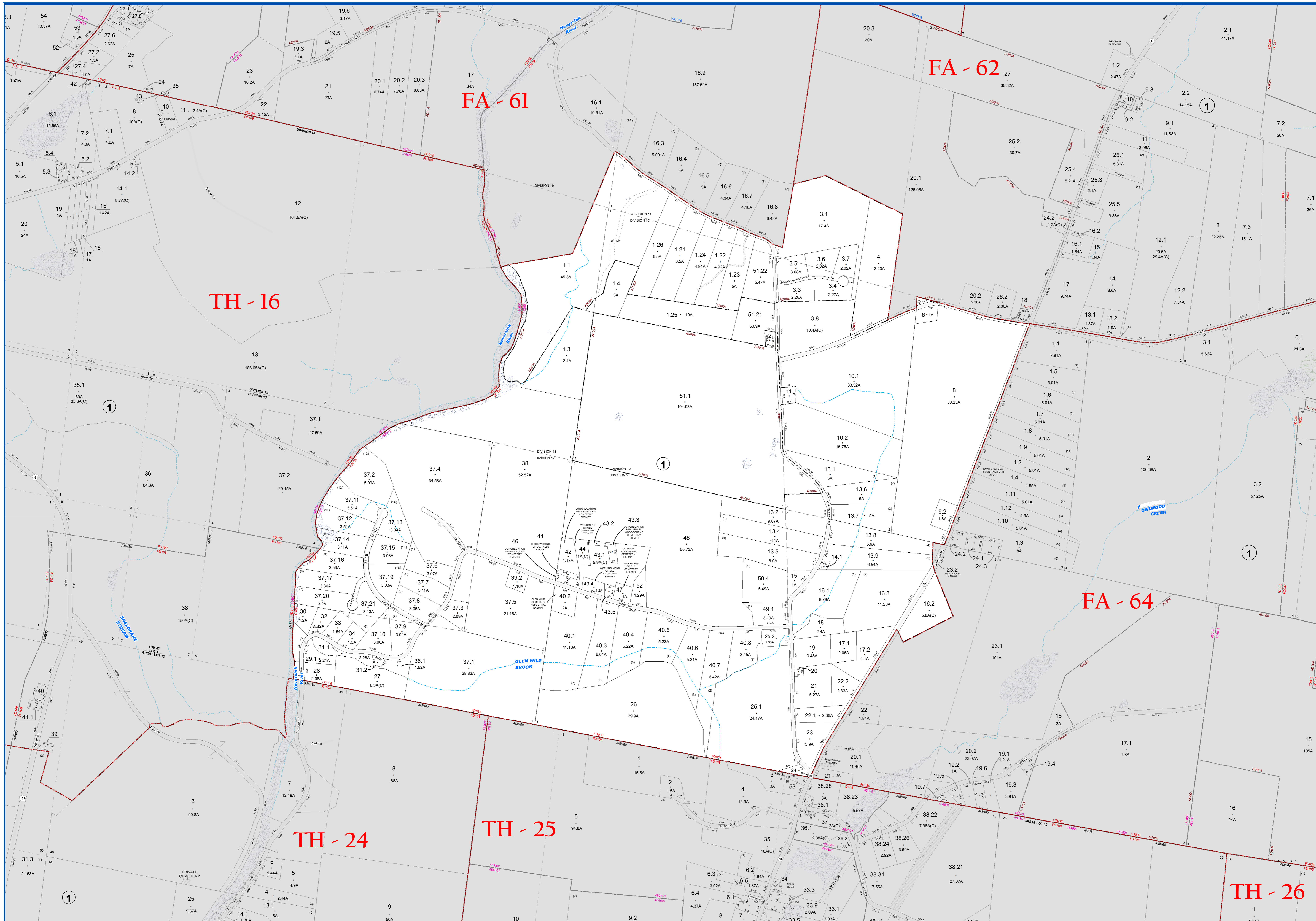
REVISION TABLE	
DATE	CHANGES
6/30/2010	Combo 62-1-20.5 into 20.2
5/12/2010	Combo 62-1-38 into 62-1-42
3/8/2010	Combo 62-1-20.7, 20.6 into 20.2
3/8/2010	Combo 62-1-26.3 into 20.1
2/22/2010	Split 62-1-20.1 & 62-1-26.2
5/7/2009	Converted into GIS format
3/13/2003	

SPECIAL DISTRICTS			
TYPE	SYMBOL	NAME	ARLM NO.
SCHOOL	SCH	FALLSBURG	482801
FIRE	FD	WOODBRIDGE FIRE DIST	FD0068
FIRE	FD	MOUNTANDALE	FD0037
LIGHT	LT	GLEN WILD	LT025
GARBAGE	GB	FALLSBURG	GB015
AGRICULTURAL AD	AG	AG. DIST. #4	AD004
WATER	WD	FALLSBURG CONSOLIDATED WD	WD058

LEGEND	
STATE OR COUNTY LINE	TAX MAP BLOCK NO.
CITY TOWN OR VILLAGE LINE	FILED PLAN LOT NO.
BLOCK/LINE	FILED PLAN BLOCK NO.
SPECIAL DISTRICT LINE	TAX MAP LOT NO.
EASEMENT LINE	AREA (From Deed)
PROPERTY LINE	AREA (Callaway)
FILED PLAN LOT LINE	FILED PLAN LOT LINE
PATENT LINE	DIMENSION (From Deed)
MATCH LINE	DIMENSION (Square)
	STREAM



**TOWN OF FALLSBURG**  
 SULLIVAN COUNTY, NEW YORK  
 North American datum 1983, State Plane New York East Feet  
 Photo No: 7-275,276 Date of Map: 3/20/1987  
 Date of Photo: 6/5/1984 Scale: 1" = 400'  
 Section No: 62  
 Current to: 10/16/2018



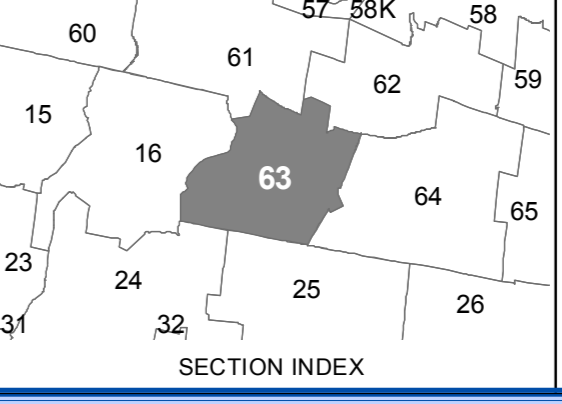
**SULLIVAN COUNTY TAX MAP DEPARTMENT**  
 FOR TAX PURPOSES ONLY  
 NOT TO BE USED FOR CONVEYANCE  
 LEGEND APPLIES ONLY TO THE UNSHADED PORTION OF THE MAP  
 North American Datum 1983, New York East

*Sullivan*  
**COUNTY CATSKILLS**  
 Mountains of Opportunity  
 Office of Real Property Services  
 Sullivan County Government Center  
 100 North St. Monticello, NY 12701  
 Phone: (845) 897-2221

REVISION TABLE	
DATE	CHANGES
2/27/2018	Combo 63-1-3 void New 63-1-3-5
12/28/2014	Combo 63-1-38 1 into 37-5
6/7/2009	Converted into GIS format
12/22/2009	Subdivided 63-1-16.1 into 63-1-16.1, 16.3
3/26/2003	

SPECIAL DISTRICTS			
TYPE	SYMBOL	NAME	ARLIM NO.
SCHOOL	SCH	FALLSBURG	482801
SCHOOL	SCH	MONTICELLO	484651
FIRE	FD	WOODBRIDGE FIRE DIST.	FD1081
FIRE	FD	MONTICELLO JOINT F.D.	FD109
FIRE	FD	ROCK HILL	FD108
GARBAGE	GB	FALLSBURG	GB015
AGRICULTURAL	AD	AG. DIST. #4	AD004
AMBULANCE	AMB	ROCK HILL/AMB. DIST.	AMB80

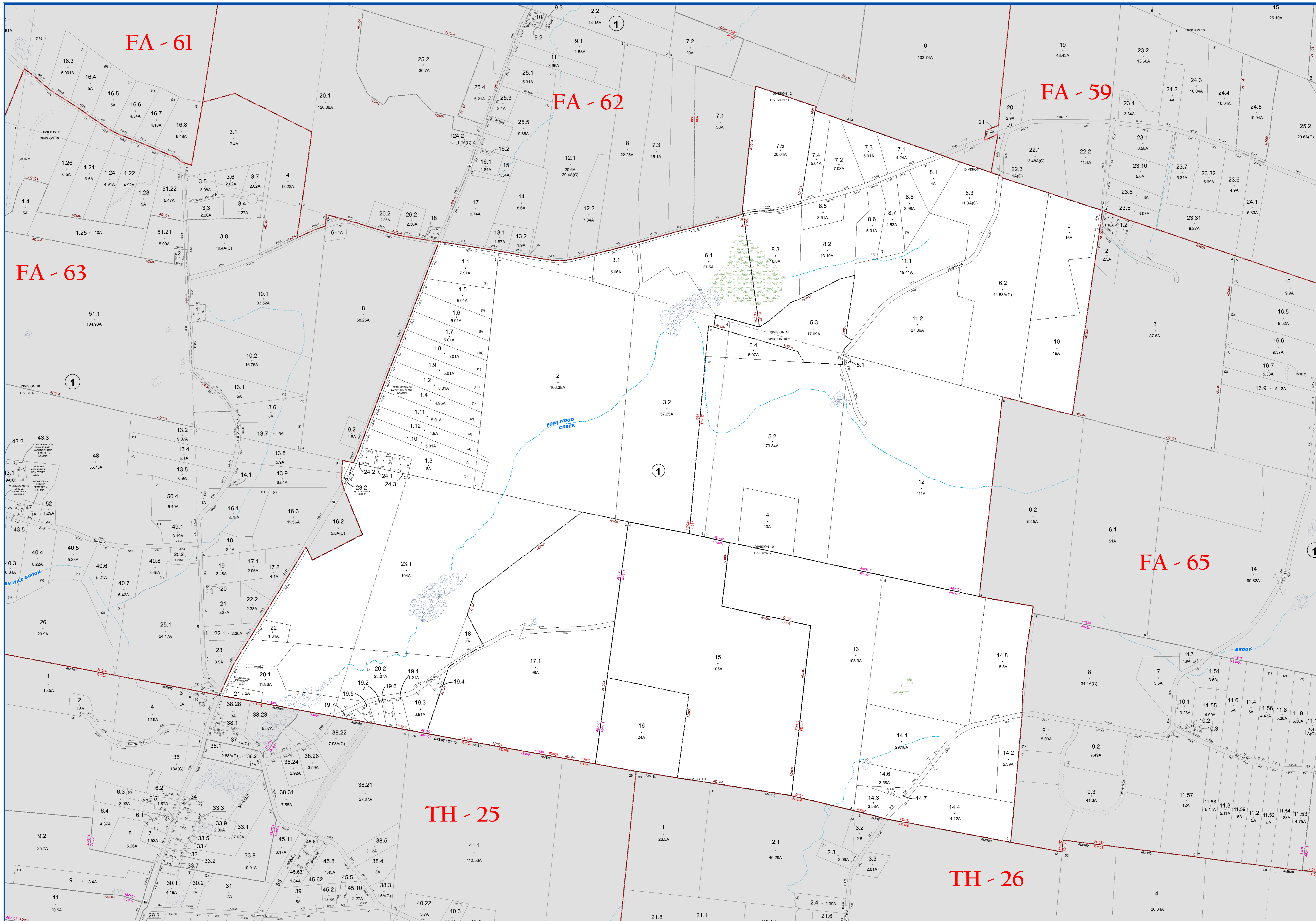
LEGEND	
STATE OR COUNTY LINE	TAX MAP BLOCK NO.
CITY TOWN OR VILLAGE LINE	FLEED PLAN LOT NO.
BLOCK/BLK	FLEED PLAN BLOCK NO.
SPECIAL DISTRICT LINE	TAX MAP LOT NO.
EASEMENT LINE	AREA (SALVAGED)
PROPERTY LINE	AREA (SALVAGED)
FLEED PLAN LOT LINE	DIMENSION (From Deed)
PATENT LINE	DIMENSION (Searched)
MATCHLINE	STREAM



**TOWN OF FALLSBURG**  
 SULLIVAN COUNTY, NEW YORK  
 North American datum 1983, State Plane New York East Feet

Photo No: 7-274,275,276 Date of Map: 3/20/1987  
 Date of Photo: 6/5/1984 Scale: 1" = 400'  
 Section No: 63

Current to: 10/16/2018



**SULLIVAN COUNTY TAX MAP DEPARTMENT**  
 FOR TAX PURPOSES ONLY  
 NOT TO BE USED FOR CONVEYANCE

**Sullivan COUNTY CATSKILLS**  
 Mountains of Opportunity

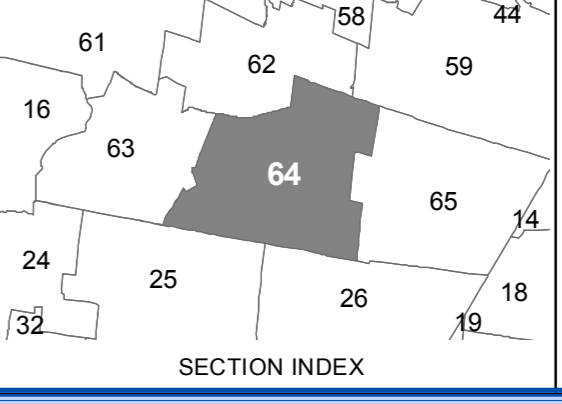
Office of Real Property Services  
 Sullivan County Government Center  
 100 North St., Monticello, NY 12701  
 Phone: (849) 897-2221

North American Datum 1983, New York East

REVISION TABLE	
DATE	CHANGES
8/1/2017	Combid 64-1-14.5 into 14.1
5/21/2014	Subdiv 64-1-8.2 into 8.2, 8.4
5/7/2009	Converted into GIS format
3/7/2008	Split 64-1-1.6 into 6.1 & 6.3
3/10/2003	

SPECIAL DISTRICTS			
TYPE	SYMBOL	NAME	ARL.M. NO.
SCHOOL	SCH	FALLSBURG	482801
SCHOOL	SCH	MONTICELLO	484601
FIRE	FD	WOODRIDGE FIRE DIST.	FD0081
FIRE	FD	MOUNTAINDALE	FD037
FIRE	FD	ROCK HILL	FD108
GARBAGE	GB	FALLSBURG	GB015
AGRICULTURAL	AD	AG. DIST. #4	AD004
AMBULANCE	AMB	ROCK HILL/AMB. DIST.	AMB80

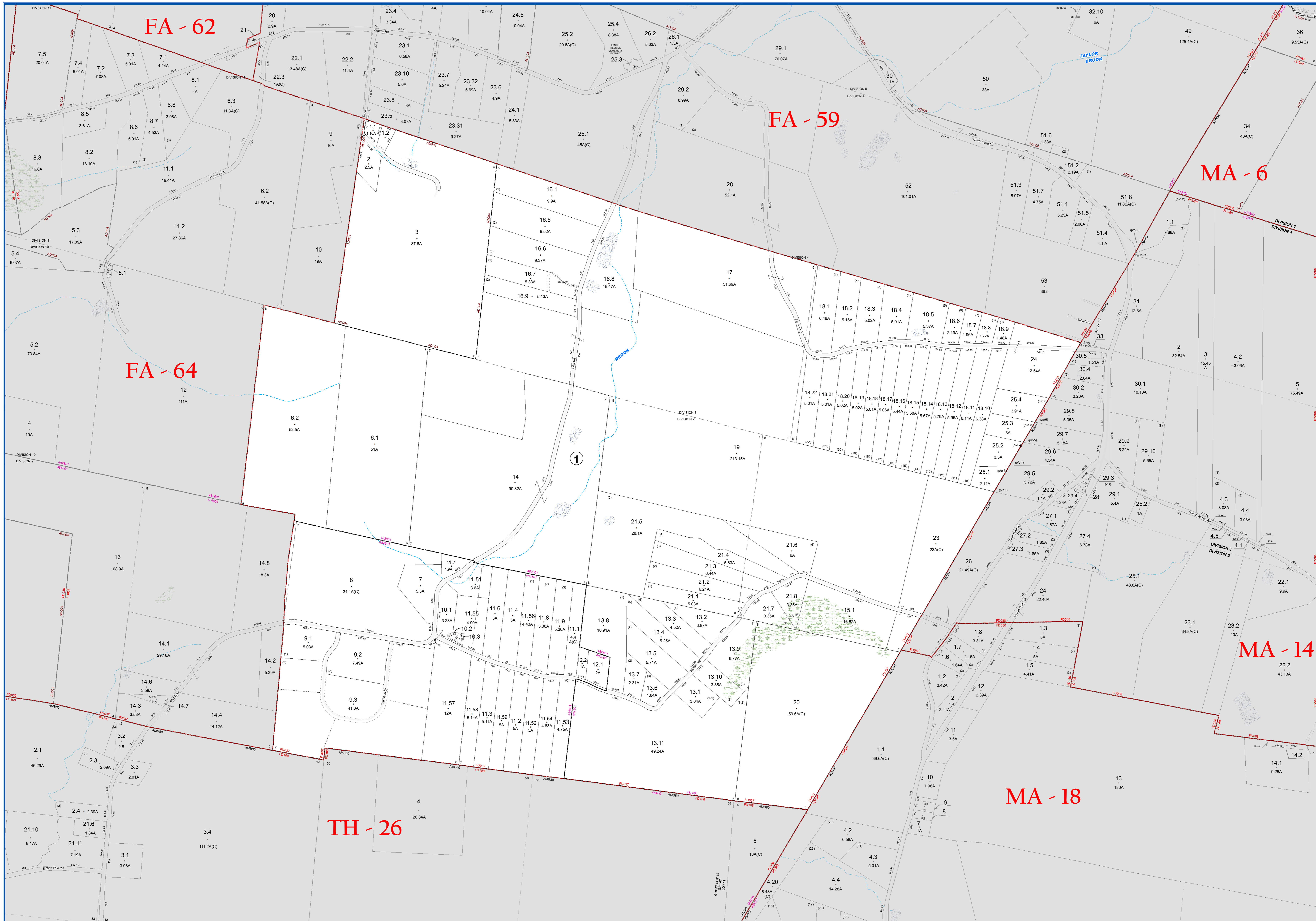
LEGEND	
STATE OR COUNTY LINE	TAX MAP BLOCK NO.
CITY/TOWN OR VILLAGE LINE	FILED PLAN LOT NO.
BLOCK/LIMIT	FILED PLAN BLOCK NO.
SPECIAL DISTRICT LINE	TAX MAP LOT NO.
EASEMENT LINE	AREA (From Deed)
PROPERTY LINE	AREA (Call/Map)
FILED PLAN LOT LINE	DIMENSION (From Deed)
PATENT LINE	DIMENSION (Survey)
MATCH LINE	STREAM



**TOWN OF FALLSBURG**  
 SULLIVAN COUNTY, NEW YORK  
 North American datum 1983, State Plane New York East Feet

Photo No: 7-274,275,276 Date of Map: 3/20/1987  
 Date of Photo: 6/5/1984 Scale: 1" = 400'  
 Section No: 64

Current to: 10/16/2018



**SULLIVAN COUNTY TAX MAP DEPARTMENT**  
 FOR TAX PURPOSES ONLY  
 NOT TO BE USED FOR CONVEYANCE

LEGEND APPLIES ONLY TO THE UNSHADED PORTION OF THE MAP

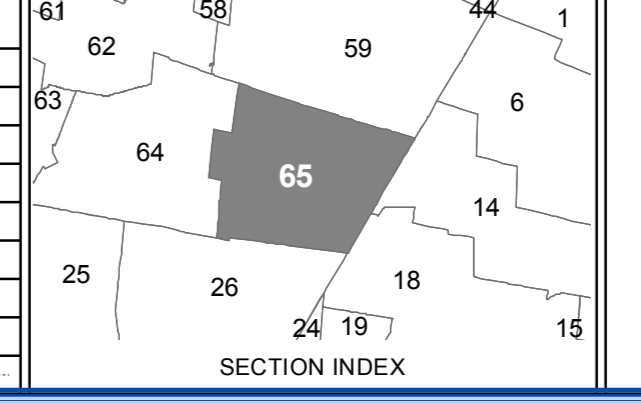
North American Datum 1983, New York East

**Sullivan County Catskills**  
 Ministry of Opportunity  
 Owned & Maintained by:  
**Office of Real Property Services**  
 Sullivan County Government Center  
 100 North St., Monticello, NY 12701  
 Phone: (845) 837-2221

REVISION TABLE			
DATE	CHANGES	DATE	CHANGES
10/4/2016	Subdiv. FA 65-1-9 into 9.1, 9.2, 9.3		
5/4/2015	Subdiv. 65-1-11 into 13.1, 13.11		
6/16/2010	Subdiv. 65-1-11 into 11.56, 11.6, 11.9		
5/7/2009	Converted into GIS format		
4/6/2009	Subdivided 65-1-13.1 into 13.1, 13.9, 13.10		
10/10/2002			

SPECIAL DISTRICTS							
TYPE	SYMBOL	NAME	ARL.M. NO.	TYPE	SYMBOL	NAME	ARL.M. NO.
SCHOOL	SCH	FALLSBURG	482801	SCHOOL	SCH	MONTICELLO	484601
SCHOOL	SCH	MONTICELLO	484601				
FIRE	FD	MOUNTAINDALE	FD007				
FIRE	FD	SUMMITVILLE	FD090				
FIRE	FD	ROCK HILL	FD108				
GARBAGE	GB	FALLSBURG	GB015				
AGRICULTURAL	AD	AG. DIST. #4	AD004				
AMBULANCE	AMB	ROCK HILL/AMB. DIST.	AMB80				

LEGEND	
STATE OR COUNTY LINE	TAX MAP BLOCK NO.
CITY/TOWN OR VILLAGE LINE	FILED PLAN LOT NO.
BLOCK/LINE	FILED PLAN BLOCK NO.
SPECIAL DISTRICT LINE	TAX MAP LOT NO.
EASEMENT LINE	AREA (From Deed)
PROPERTY LINE	AREA (Salvaged)
FILED PLAN LOT LINE	DIMENSION (From Deed)
PATENT LINE	DIMENSION (Scribed)
MATCH LINE	STREAM



**TOWN OF FALLSBURG**  
 SULLIVAN COUNTY, NEW YORK  
 North American datum 1983, State Plane New York East Feet

Photo No: 7-274,275,276 Date of Map: 3/20/1987  
 Date of Photo: 6/5/1984 Scale: 1" = 400'  
 Section No: 65

Current to: 10/16/2018