

Town of Rockland

Town of Callicoon

Town of Fremont

Town of Liberty

Town of Delaware

Village of Jeffersonville

Town of Bethel

APPROVED BY
STATE BOARD OF EQUALIZATION AND ASSESSMENT

CASE NO. _____ AUTHORIZED SIGNATURE _____

APPROVED BY
STATE BOARD OF EQUALIZATION AND ASSESSMENT

CASE NO. _____ DATE _____ DIRECTOR OF EQUALIZATION _____

AERO SERVICE CORPORATION
A DIVISION OF LITTON INDUSTRIES
210 E. COURTLAND ST., PHILADELPHIA, PA. 19120

FOR TAX PURPOSES ONLY
NOT TO BE USED FOR CONVEYANCE

UPDATED TO	
1 MAR. 18, 1968	10 JULY 24, 1978
2 APRIL 3, 1969	11 JAN. 26, 1979
3 JUNE 1, 1969	12 JULY 2, 1981
4 OCT. 8, 1970	13 SEPT. 8, 1984
5 OCT. 26, 1971	14 AUG. 8, 1985
6 MAY 10, 1973	15 APRIL 18, 1986
7 SEPT. 18, 1974	16 JAN. 15, 1987
8 JAN. 15, 1976	17 SEPT. 24, 1987
9 NOV. 3, 1977	18 APRIL 21, 1988
19 JULY 19, 1988	28 AUG. 30, 1993
20 FEB. 14, 1989	29 SEPT. 20, 1995
21 AUG. 22, 1989	30 JUNE 14, 1996
22 FEB. 16, 1990	31 AUG. 22, 1996
23 JULY 30, 1990	32 JULY 15, 1997
24 JAN. 24, 1991	33 MAR. 9, 1998
25 AUG. 7, 1991	34 OCT. 28, 1998
26 MAR. 13, 1992	35 OCT. 21, 1999
27 JAN. 4, 1993	36 NOV. 13, 2000
37 MAY 11, 2005	46
38 OCT. 23, 2007	47
39 JUNE 11, 2010	48
40 OCT. 30, 2014	49
50	50
51	51
52	52
53	53
54	54

LEGEND	
STATE OR COUNTY LINE	---
CITY TOWN OR VILLAGE LINE	---
BLOCK LIMIT	---
SPECIAL DISTRICT LINE	---
SEASMENT LINE	---
PROPERTY PARCEL LINE	---
FILED PLAN LOT LINE	---
PATENT LINE	---
MATCH LINE	---
TAX MAP BLOCK NO.	(4)
FILED PLAN LOT NO.	(15)
FILED PLAN BLOCK NO.	(15)
TAX MAP LOT NO.	(2)
AREA (From Deed)	13.6A
AREA (Calculated)	14.2(A)
DIMENSION (From Deed)	28
DIMENSION (Calculated)	27.5
STREAM	---

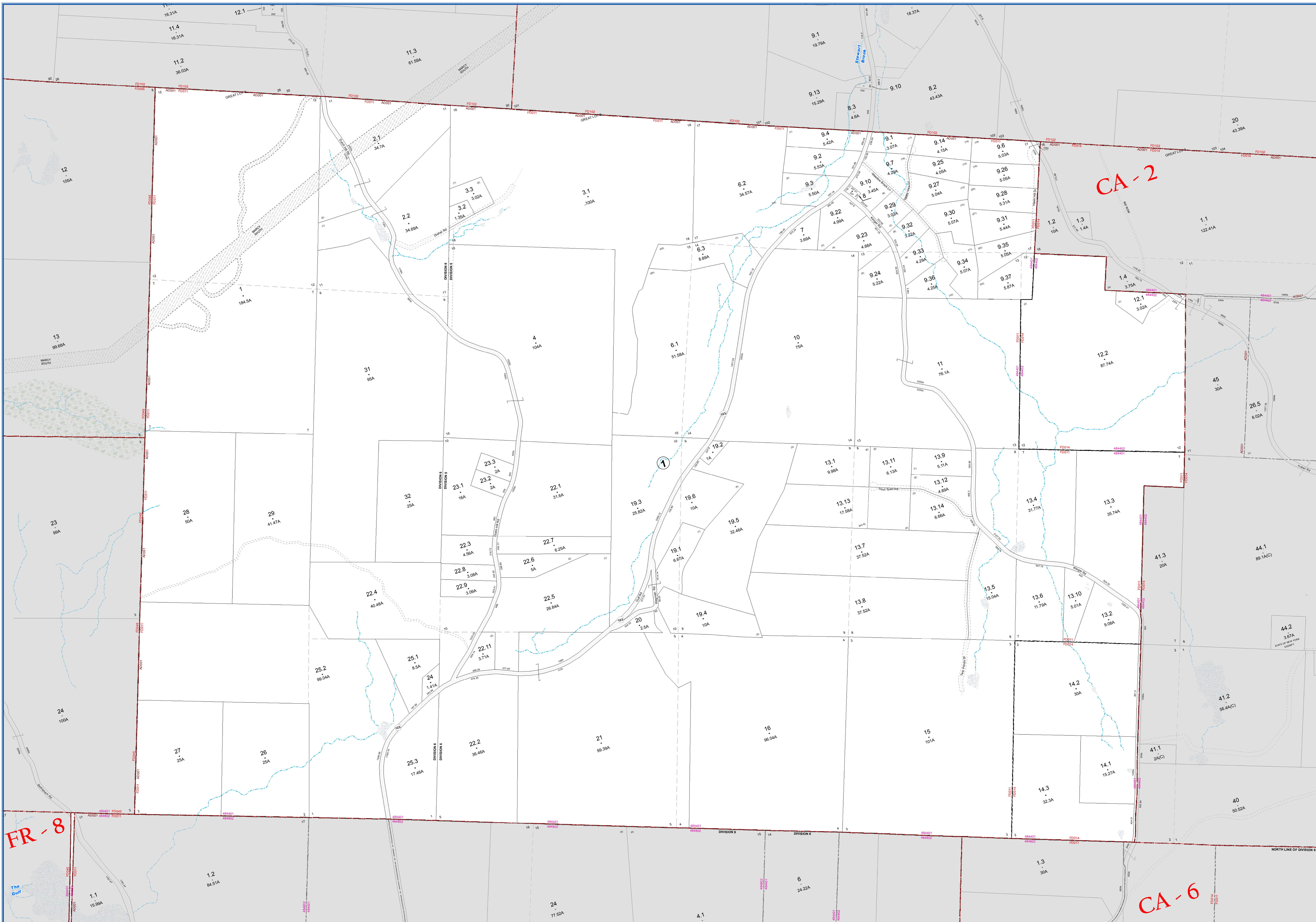
SULLIVAN COUNTY NEW YORK

Photo No. _____ Date of Photo: 6-5-64 Date of Map: 1-17-66 Scale: 1" = 2,200'

O.R.P.S. UPDATED _____ TAX MAP SUPERVISOR _____

Town of Callicoon

KEY MAP



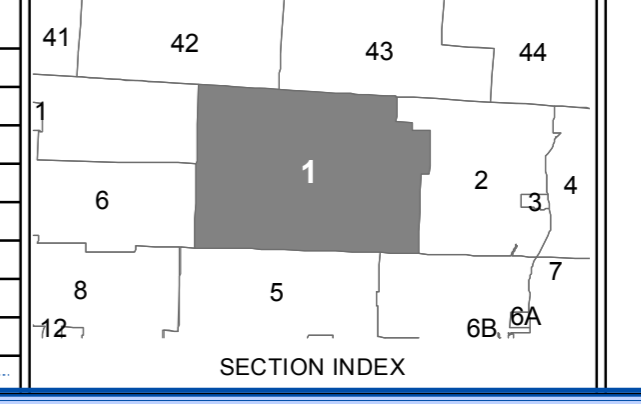
SULLIVAN COUNTY TAX MAP DEPARTMENT
 FOR TAX PURPOSES ONLY
 NOT TO BE USED FOR CONVEYANCE
 LEGEND APPLIES ONLY TO THE UNSHADED PORTION OF THE MAP
 North American Datum 1983, New York East

Sullivan COUNTY CATSKILLS
 Municipality of Opportunities
 Owned & Maintained by:
Office of Real Property Services
 Sullivan County Government Center
 100 North St, Monticello, NY 12701
 Phone: (845) 897-2221

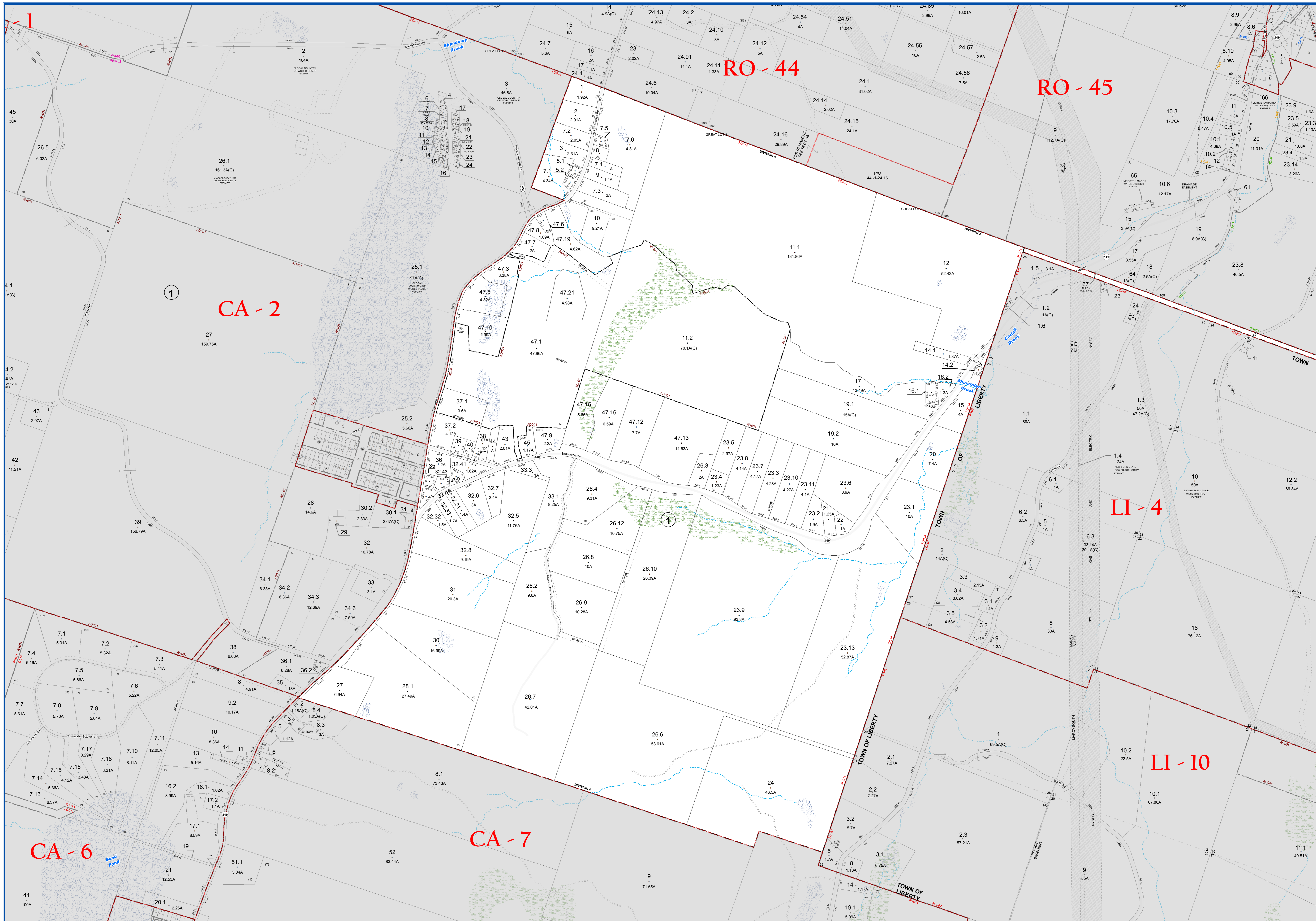
REVISION TABLE			
DATE	CHANGES	DATE	CHANGES
3/30/2018	Combo: 1.-1,13,16 void Now: 13, 13		
12/27/2017	Split 1.-1,13,1, 13,13 into 13,15, 13,16		

SPECIAL DISTRICTS			
TYPE	SYMBOL	NAME	ARLIM NO.
AGRICULTURAL	AD	AG. DIST. # 1	AD001
FIRE	FD	CALLICOON CENTER	FD001
FIRE	FD	SHANDLEE FIRE PROTECTION	FD014
SCHOOL	SCH	ROSCOE	484401
SCHOOL	SCH	LIVINGSTON MANOR	484402
SCHOOL	SCH	SULLIVAN WEST	484802

LEGEND	
STATE OR COUNTY LINE	TAX MAP BLOCK NO.
CITY/TOWN OR VILLAGE LINE	FILED PLAN LOT NO.
BLOCK LIMIT	FILED PLAN BLOCK NO.
TAX MAP LOT NO.	TAX MAP LOT NO.
EASEMENT LINE	AREA (From Deed)
PROPERTY LINE	AREA (Callaway)
FILED PLAN LOT LINE	DIMENSION (From Deed)
PATENT LINE	DIMENSION (Scared)
MATCHLINE	STREAM



TOWN OF CALLICOON
 SULLIVAN COUNTY, NEW YORK
 North American datum 1983, State Plane New York East Feet
 Photo No: _____ Date of Map: 2/11/1998
 Date of Photo: 6/4/1994 Scale: 1" = 400'
 Section No: 1
 Current to: 10/15/2018



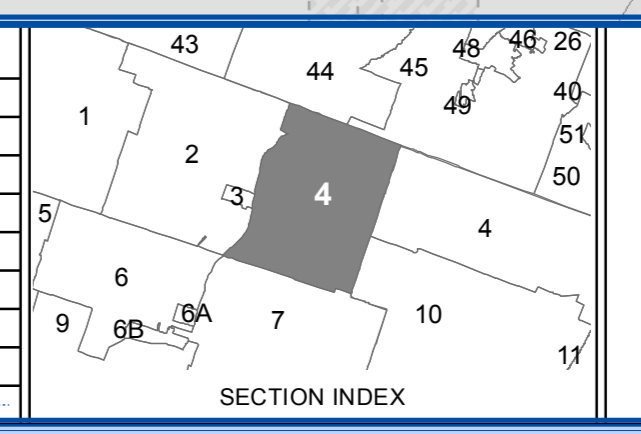
**SULLIVAN COUNTY
TAX MAP DEPARTMENT**
FOR TAX PURPOSES ONLY
NOT TO BE USED FOR CONVEYANCE
LEGEND APPLIES ONLY TO THE
UNSHADED PORTION OF THE MAP
North American Datum 1983, New York East

**Sullivan
COUNTY CATSKILLS**
Municipality of Opportunity
Office of Real Property Services
Sullivan County Government Center
100 North St. Monticello, NY 12701
Phone: (845) 897-2221

REVISION TABLE			
DATE	CHANGES	DATE	CHANGES
3/20/2017	Comb'd 4.1-7 into 2		

SPECIAL DISTRICTS			
TYPE	SYMBOL	NAME	ARLM NO.
FIRE	FD	SHANDELEO FIRE PROTECTION	FD014
AGRICULTURAL	AD	AG. DIST. # 1	AD001
SCHOOL	SGH	LIVINGSTON MANOR	48442

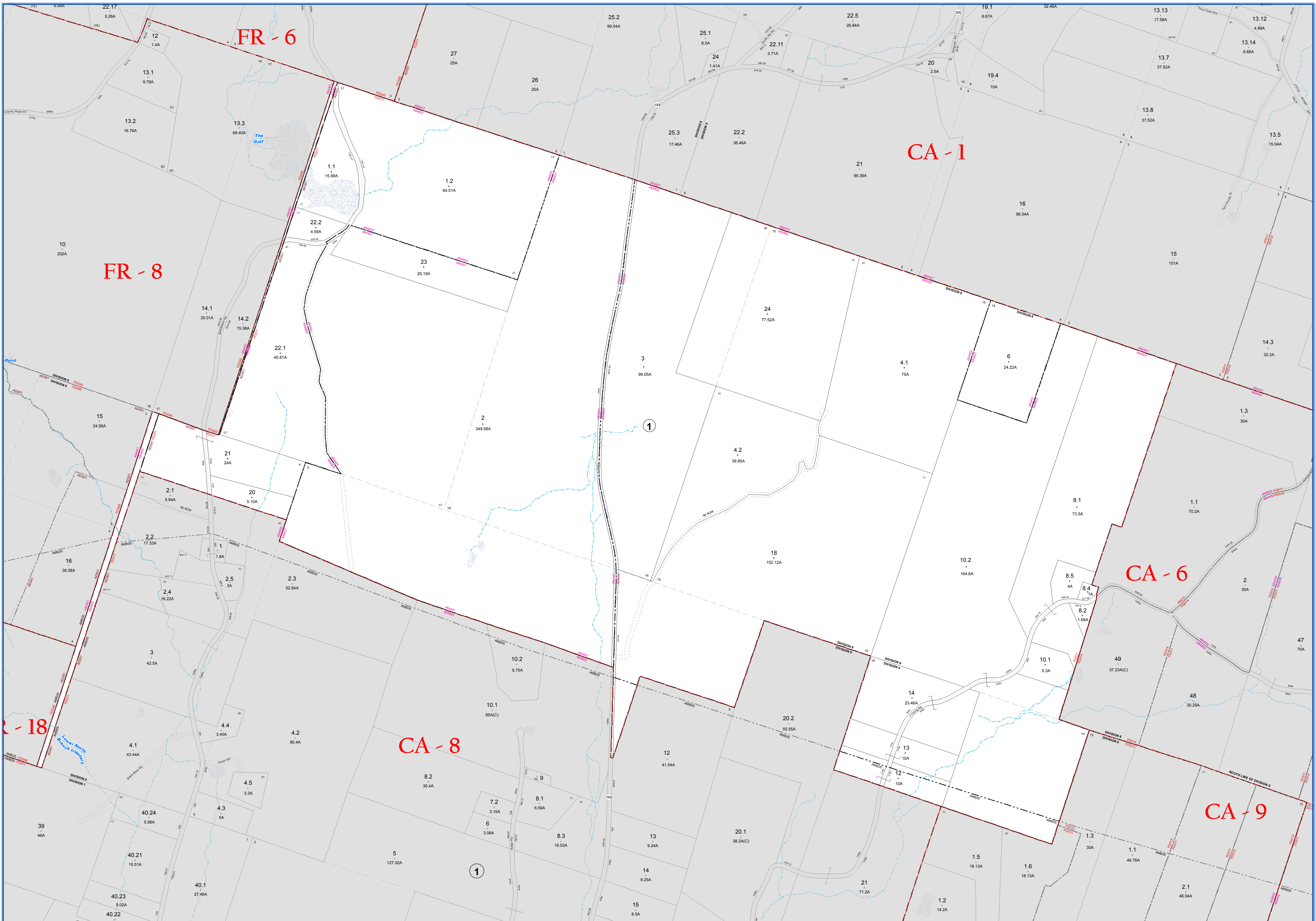
LEGEND	
STATE OR COUNTY LINE	TAX MAP BLOCK NO.
CITY/TOWN OR VILLAGE LINE	FILED PLAN LOT NO.
BLOCK LIMIT	FILED PLAN BLOCK NO.
TAX MAP LOT NO.	TAX MAP LOT NO.
EASEMENT LINE	AREA (From Deed)
PROPERTY LINE	AREA (Call/Map)
FILED PLAN LOT LINE	AREA (From Deed)
PATENT LINE	DIMENSION (Square)
MATCHLINE	STREAM



TOWN OF CALLICOON
SULLIVAN COUNTY, NEW YORK
North American datum 1983, State Plane New York East Feet

Photo No: _____ Date of Map: 2/11/1998
Date of Photo: 6/4/1994 Scale: 1" = 400'
Section No. 4

Current to: 10/15/2018



SULLIVAN COUNTY TAX MAP DEPARTMENT
 FOR TAX PURPOSES ONLY
 NOT TO BE USED FOR CONVEYANCE

LEGEND APPLIES ONLY TO THE UNSHADED PORTION OF THE MAP

North American Datum 1983, New York East

Owned & Maintained by:
Office of Real Property Services
 Sullivan County Government Center
 100 North St. Monticello, NY 12701
 Phone: (845) 837-2221

REVISION TABLE			
DATE	CHANGES	DATE	CHANGES

SPECIAL DISTRICTS			
TYPE	SYMBOL	NAME	ARLM NO.
FIRE	FD	CALLICOON CENTER	FD011
SCHOOL	SCH	SULLIVAN WEST	484862
AGRICULTURAL	AD	AG. DIST #1	AD001
AMBULANCE	AMB	AMBULANCE DISTRICT #1	AMB05
FIRE	FD	YOUNGVILLE	FD012
FIRE	FD	SHANDELEE FIRE PROTECTION	FD014
SCHOOL	SCH	ROSCOE	484401

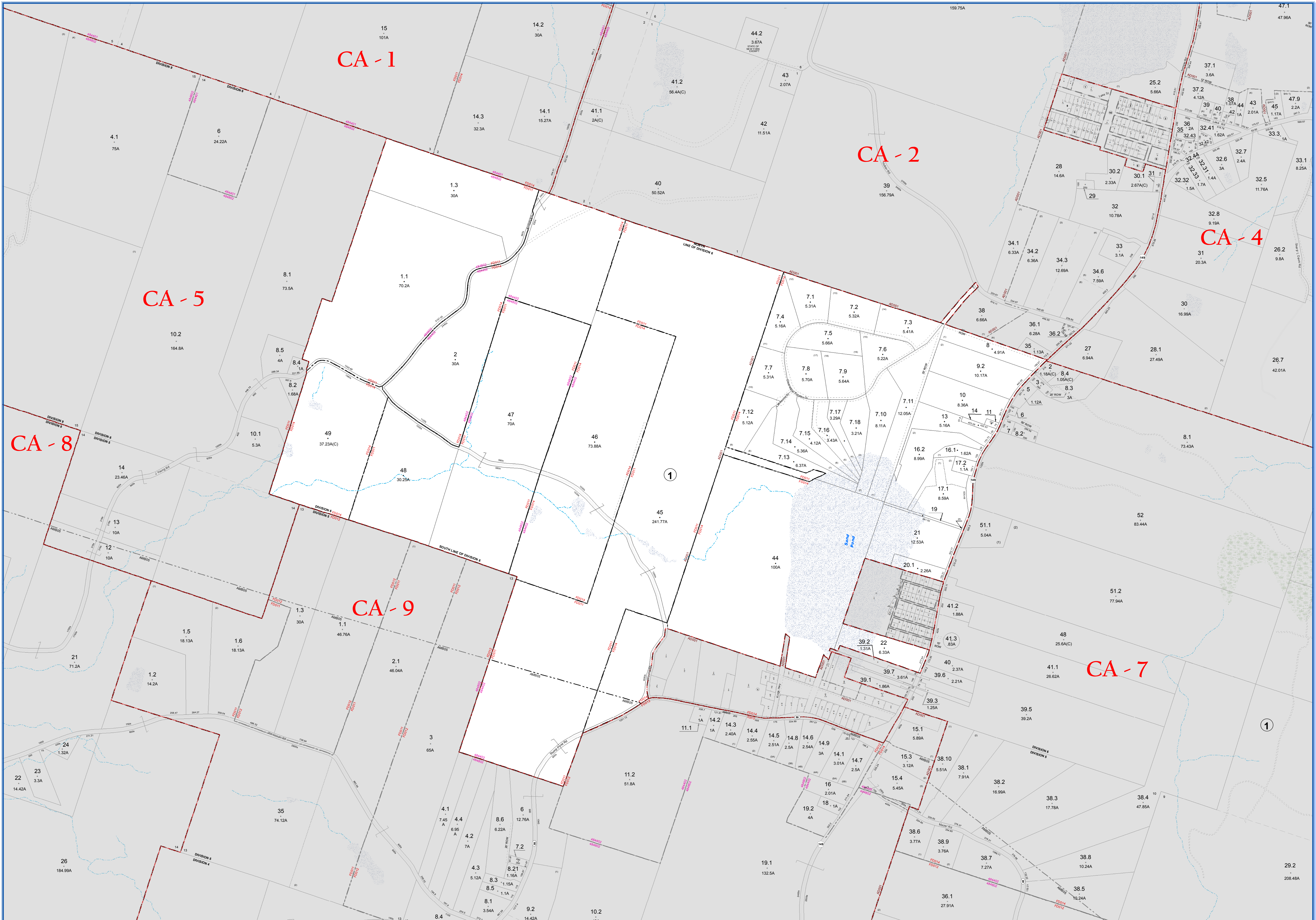
LEGEND	
STATE OR COUNTY LINE	TAX MAP BLOCK NO.
CITY/TOWN OR VILLAGE LINE	FILED PLAN LOT NO.
BLOCK LIMIT	FILED PLAN BLOCK NO.
SPECIAL DISTRICT LINE	TAX MAP LOT NO.
EASEMENT LINE	AREA (From Deed)
PROPERTY LINE	AREA (Call/Map)
FILED PLAN LOT LINE	DIMENSION (From Deed)
PATENT LINE	DIMENSION (Survey)
MATCHLINE	STREAM

TOWN OF CALLICOON
 SULLIVAN COUNTY, NEW YORK
 North American datum 1983, State Plane New York East Feet

Photo No: _____ Date of Map: 2/11/1998
 Date of Photo: 6/4/1994 Scale: 1" = 400'
 Section No: 5

SECTION INDEX

Current to: 10/15/2018



SULLIVAN COUNTY TAX MAP DEPARTMENT
 FOR TAX PURPOSES ONLY
 NOT TO BE USED FOR CONVEYANCE

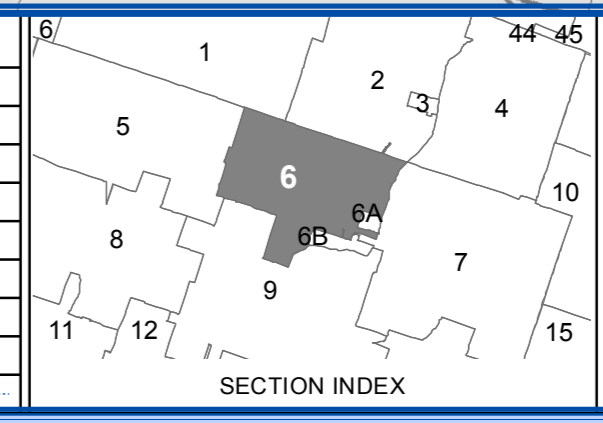
LEGEND APPLIES ONLY TO THE UNSHADED PORTION OF THE MAP

Office of Real Property Services
 Sullivan County Government Center
 100 North St., Monticello, NY 12701
 Phone: (845) 897-2221

REVISION TABLE			
DATE	CHANGES	DATE	CHANGES

SPECIAL DISTRICTS			
TYPE	SYMBOL	NAME	ARLM NO.
SCHOOL	SCH	SULLIVAN WEST	484802
AGRICULTURAL	AD	AG DIST # 1	AD001
AMBULANCE	AMB	AMBULANCE DISTRICT # 1	AMB05
FIRE	FD	YOUNGVILLE	FD012
FIRE	FD	CALLICOON CENTER	FD011
FIRE	FD	SHANDEE FIRE PROTECTION	FD014
SCHOOL	SCH	ROSCOE	484401
SCHOOL	SCH	LIVINGSTON MANOR	484402

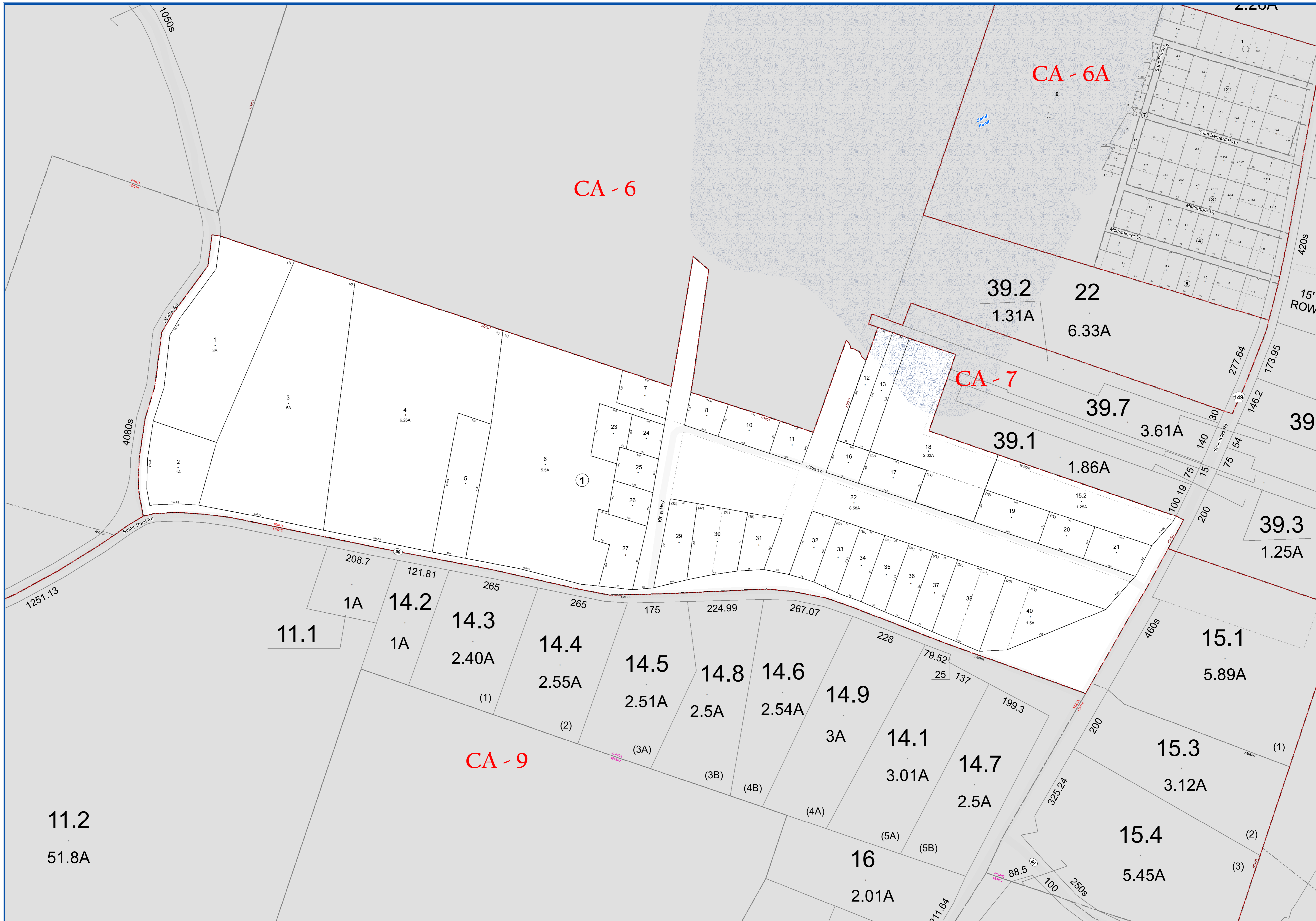
LEGEND	
STATE OR COUNTY LINE	TAX MAP BLOCK NO.
CITY/TOWN OR VILLAGE LINE	FILED PLAN LOT NO.
BLOCK/LOT	FILED PLAN BLOCK NO.
SPECIAL DISTRICT LINE	TAX MAP LOT NO.
EASEMENT LINE	AREA (From Deed)
PROPERTY LINE	AREA (Callaway)
FILED PLAN LOT LINE	DIMENSION (From Deed)
PATENT LINE	DIMENSION (Search)
MATCHLINE	STREAM



TOWN OF CALLICOON
 SULLIVAN COUNTY, NEW YORK
 North American datum 1983, State Plane New York East Feet

Photo No: _____ Date of Map: 2/11/1998
 Date of Photo: 8/4/1994 Scale: 1" = 400'
 Section No: 6

Current to: 10/15/2018



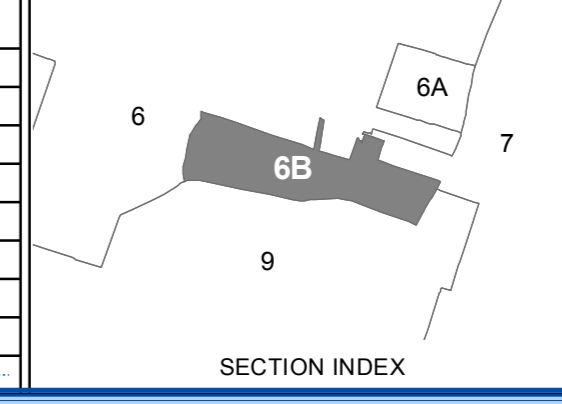
**SULLIVAN COUNTY
TAX MAP DEPARTMENT**
FOR TAX PURPOSES ONLY
NOT TO BE USED FOR CONVEYANCE
LEGEND APPLIES ONLY TO THE
UNSHADED PORTION OF THE MAP
North American Datum 1983, New York East

**Sullivan
COUNTY CATSKILLS**
Municipality of Opportunity
Office of Real Property Services
Sullivan County Government Center
100 North St, Monticello, NY 12701
Phone: (845) 837-2221

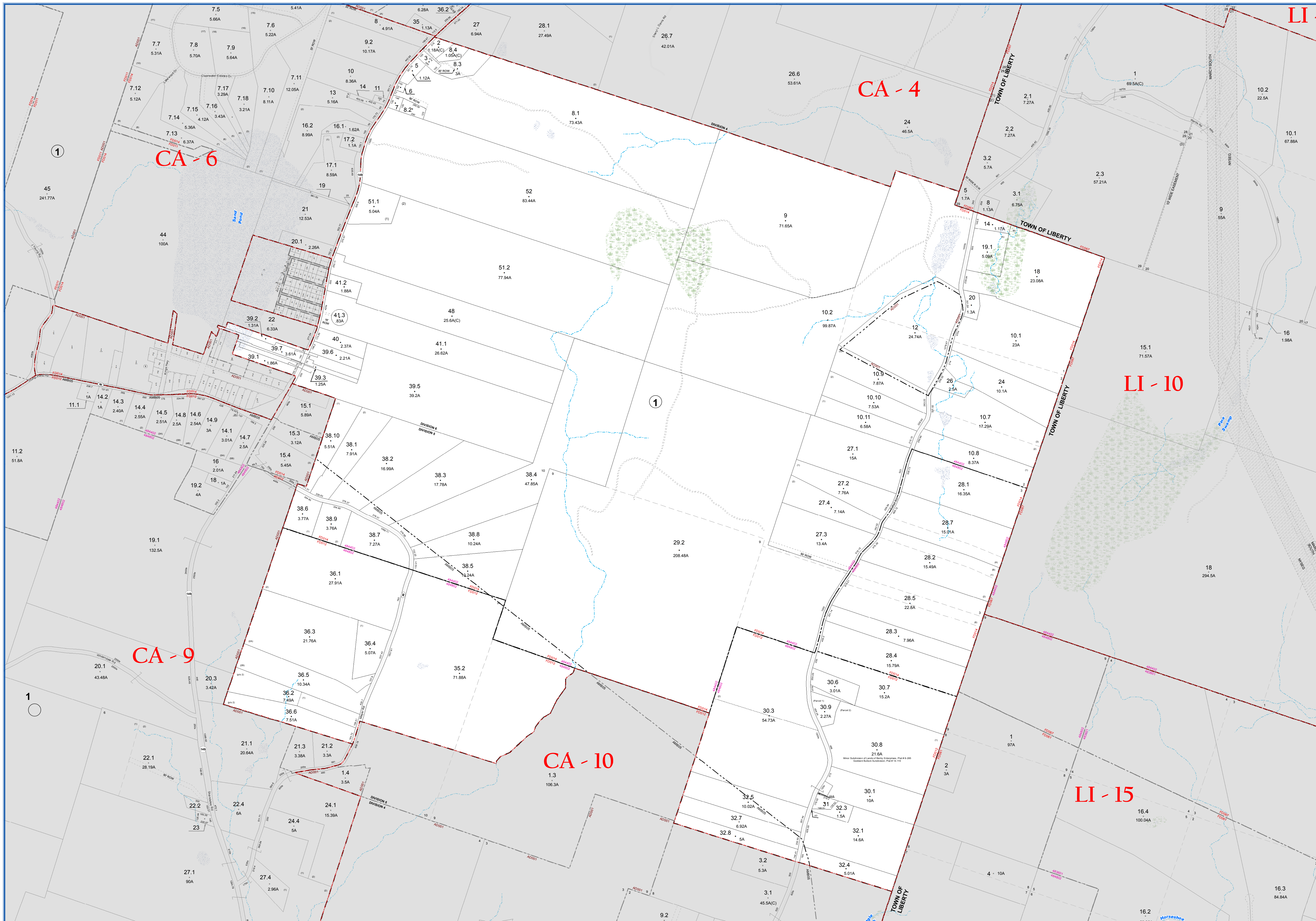
REVISION TABLE			
DATE	CHANGES	DATE	CHANGES

SPECIAL DISTRICTS			
TYPE	SYMBOL	NAME	ARLM NO.
FIRE	FD	CALLICOON CENTER	FD011
AGRICULTURAL	AD	AG DIST # 1	AD001
AMBULANCE	AMB	AMBULANCE DISTRICT # 1	AMB05
FIRE	FD	SHANDELEE FIRE PROTECTION	FD014
SCHOOL	SCH	LIVINGSTON MANOR	48402
FIRE	FD	YOUNGVILLE	FD012

LEGEND	
STATE OR COUNTY LINE	TAX MAP BLOCK NO. (4)
CITY/TOWN OR VILLAGE LINE	FILED PLAN LOT NO. (1)
BLOCK LIMIT	FILED PLAN BLOCK NO. (2)
SPECIAL DISTRICT LINE	TAX MAP LOT NO. (3)
EASEMENT LINE	AREA (CALCULATED)
PROPERTY LINE	AREA (CALCULATED)
FILED PLAN LOT LINE	DIMENSION (From Deed)
PATENT LINE	DIMENSION (Scribed)
MATCH LINE	STREAM



TOWN OF CALLICOON
SULLIVAN COUNTY, NEW YORK
North American datum 1983, State Plane New York East Feet
Photo No: 841954 Date of Map: 6/20/1997
Date of Photo: 8/4/1954 Scale: 1" = 100'
Section No: 6B
Current to: 10/16/2018



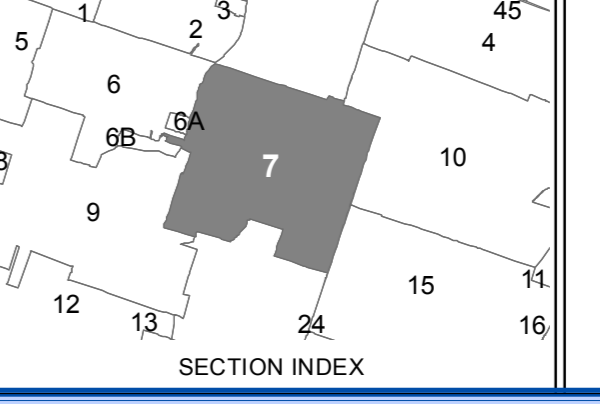
SULLIVAN COUNTY TAX MAP DEPARTMENT
 FOR TAX PURPOSES ONLY
 NOT TO BE USED FOR CONVEYANCE
 LEGEND APPLIES ONLY TO THE UNSHADED PORTION OF THE MAP
 North American Datum 1983, New York East



REVISION TABLE			
DATE	CHANGES	DATE	CHANGES
11/6/2017	Subdv. 7-1-61 into 51.1, 51.2		

SPECIAL DISTRICTS			
TYPE	SYMBOL	NAME	ARLM NO.
FIRE	FD	SHANDELEE FIRE PROTECTION	FD014
SCHOOL	SCH	SULLIVAN WEST	484862
AMBULANCE	AMB	AMBULANCE DISTRICT # 1	AMR05
AGRICULTURAL	AD	AG. DIST. # 1	AD001
FIRE	FD	YOUNGVILLE	FD012
SCHOOL	SCH	LIVINGSTON MANOR	484402

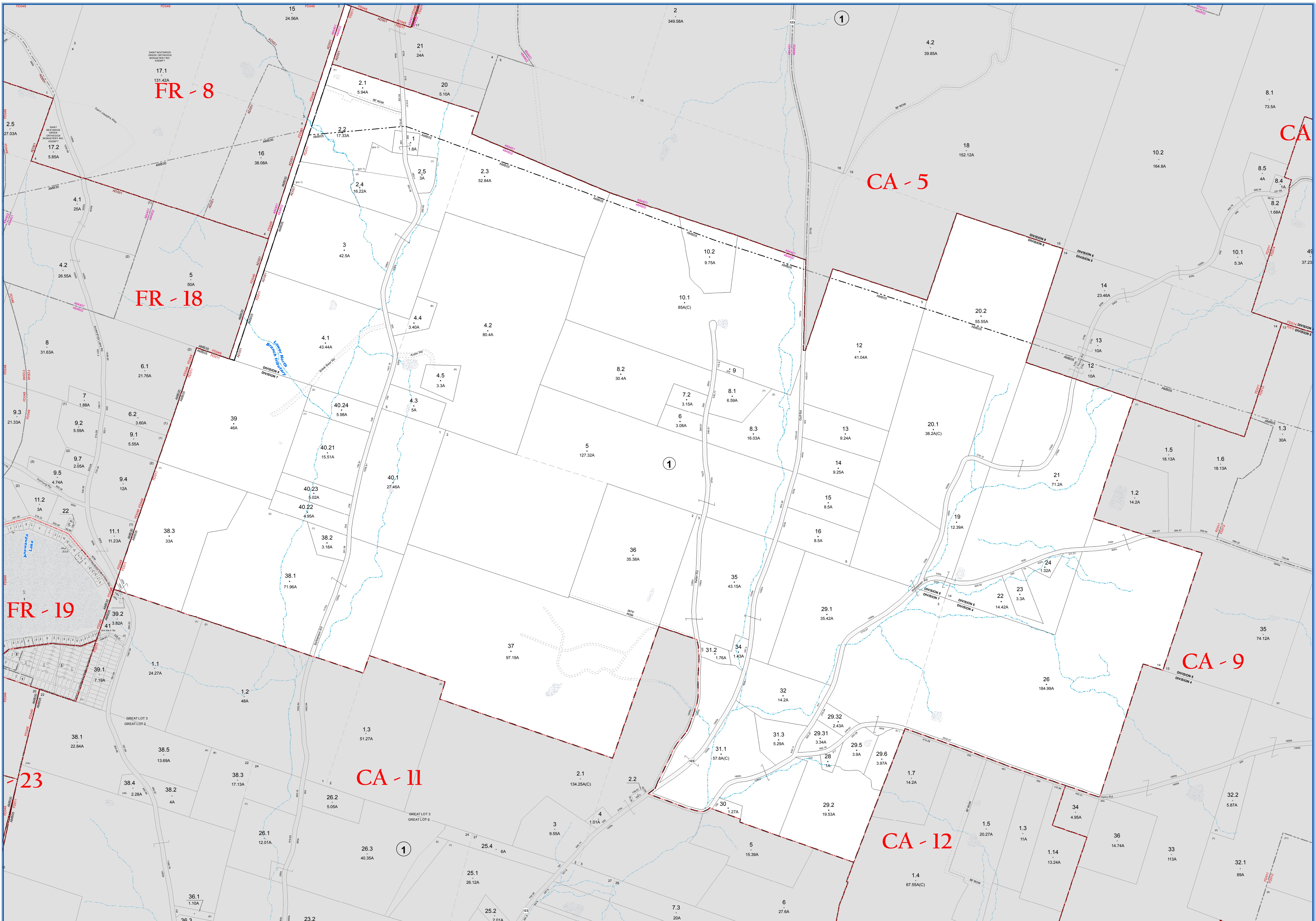
LEGEND	
STATE OR COUNTY LINE	TAX MAP BLOCK NO.
CITY/TOWN OR VILLAGE LINE	FILED PLAN LOT NO.
BLOCK/BURT	TAX MAP BLOCK NO.
SPECIAL DISTRICT LINE	AREA (From Deed)
EASEMENT LINE	AREA (Call/Map)
PROPERTY LINE	FILED PLAN LOT NO.
FILED PLAN LOT LINE	DIMENSION (From Deed)
PATENT LINE	DIMENSION (Survey)
MATCHLINE	STREAM



TOWN OF CALLICOON
 SULLIVAN COUNTY, NEW YORK
 North American datum 1983, State Plane New York East Feet

Photo No: 641954 Date of Map: 2/11/1998
 Date of Photo: 6/4/1954 Scale: 1" = 400'
 Section No: 7

Current to: 10/16/2018



SULLIVAN COUNTY TAX MAP DEPARTMENT
 FOR TAX PURPOSES ONLY
 NOT TO BE USED FOR CONVEYANCE

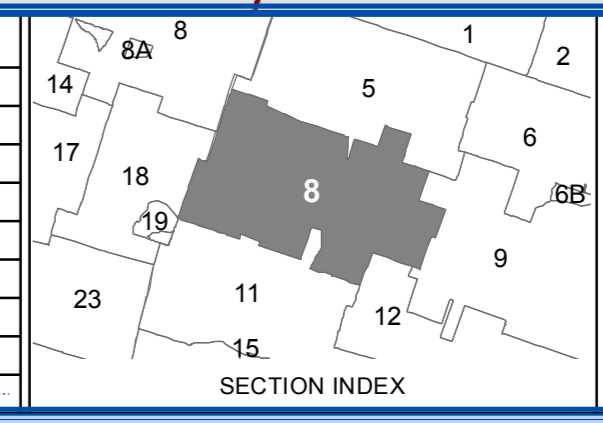
LEGEND APPLIES ONLY TO THE UNSHADED PORTION OF THE MAP

Office of Real Property Services
 Sullivan County Government Center
 100 North St. Monticello, NY 12701
 Phone: (845) 897-2221

REVISION TABLE	
DATE	CHANGES
11/22/2016	Split CA 8-1-2.2 into 8-1-2.2, 2.6, 2.7
11/22/2016	Combine CA 8-1-2.6, 2.7 into 2.4

SPECIAL DISTRICTS			
TYPE	SYMBOL	NAME	ARLM NO.
SCHOOL	SCH	SULLIVAN WEST	484802
AGRICULTURAL	AD	AG DIST # 1	AD0001
AMBULANCE	AMB	AMBULANCE DISTRICT # 1	AMB05
FIRE	FD	CALLICOON CENTER	FD011
SCHOOL	SCH	ROSCOE	484401

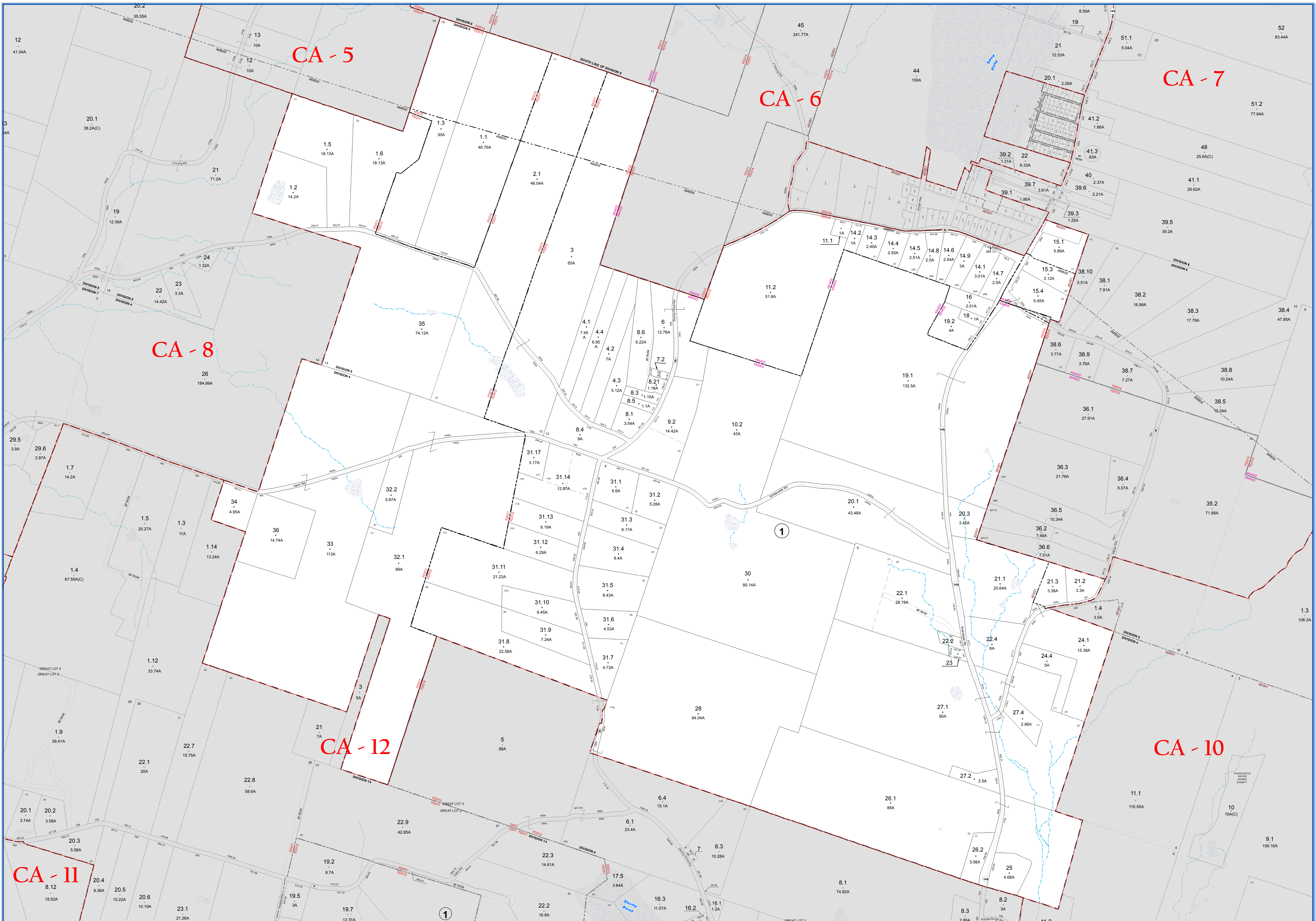
LEGEND	
STATE OR COUNTY LINE	TAX MAP BLOCK NO.
CITY TOWN OR VILLAGE LINE	FILED PLAN LOT NO.
BLOCK LIMIT	FILED PLAN BLOCK NO.
SPECIAL DISTRICT LINE	TAX MAP LOT NO.
EASEMENT LINE	AREA (From Deed)
PROPERTY LINE	AREA (Callaway)
FILED PLAN LOT LINE	DIMENSION (From Deed)
PATENT LINE	DIMENSION (Search)
MATCH LINE	STREAM



TOWN OF CALLICOON
 SULLIVAN COUNTY, NEW YORK
 North American datum 1983, State Plane New York East Feet

Photo No: _____ Date of Map: 2/11/1998
 Date of Photo: 6/4/1994 Scale: 1" = 400'
 Section No: 8

Current to: 10/16/2018



SULLIVAN COUNTY TAX MAP DEPARTMENT
 FOR TAX PURPOSES ONLY
 NOT TO BE USED FOR CONVEYANCE

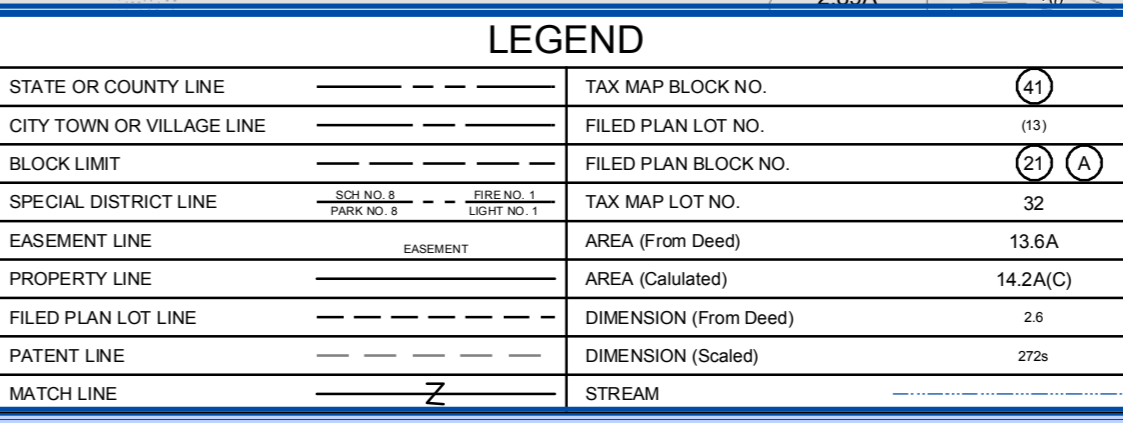
LEGEND APPLIES ONLY TO THE UNSHADED PORTION OF THE MAP

Office of Real Property Services
 Sullivan County Government Center
 100 North St. Monticello, NY 12701
 Phone: (845) 897-2221

REVISION TABLE	
DATE	CHANGES
4/25/2018	2 Lot Sub 9-1-26 now 26.1 & 26.2

SPECIAL DISTRICTS			
TYPE	SYMBOL	NAME	ARL.M. NO.
FIRE	FD	SHANDELEE FIRE PROTECTION	FD014
SCHOOL	SCH	SULLIVAN WEST	484882
AGRICULTURAL	AD	AG. DIST #1	AD001
AMBULANCE	AMB	AMBULANCE DISTRICT #1	AMB05
FIRE	FD	YOUNGVILLE	FD012
FIRE	FD	CALLICOON CENTER	FD011
SCHOOL	SCH	LIVINGSTON MANOR	484402

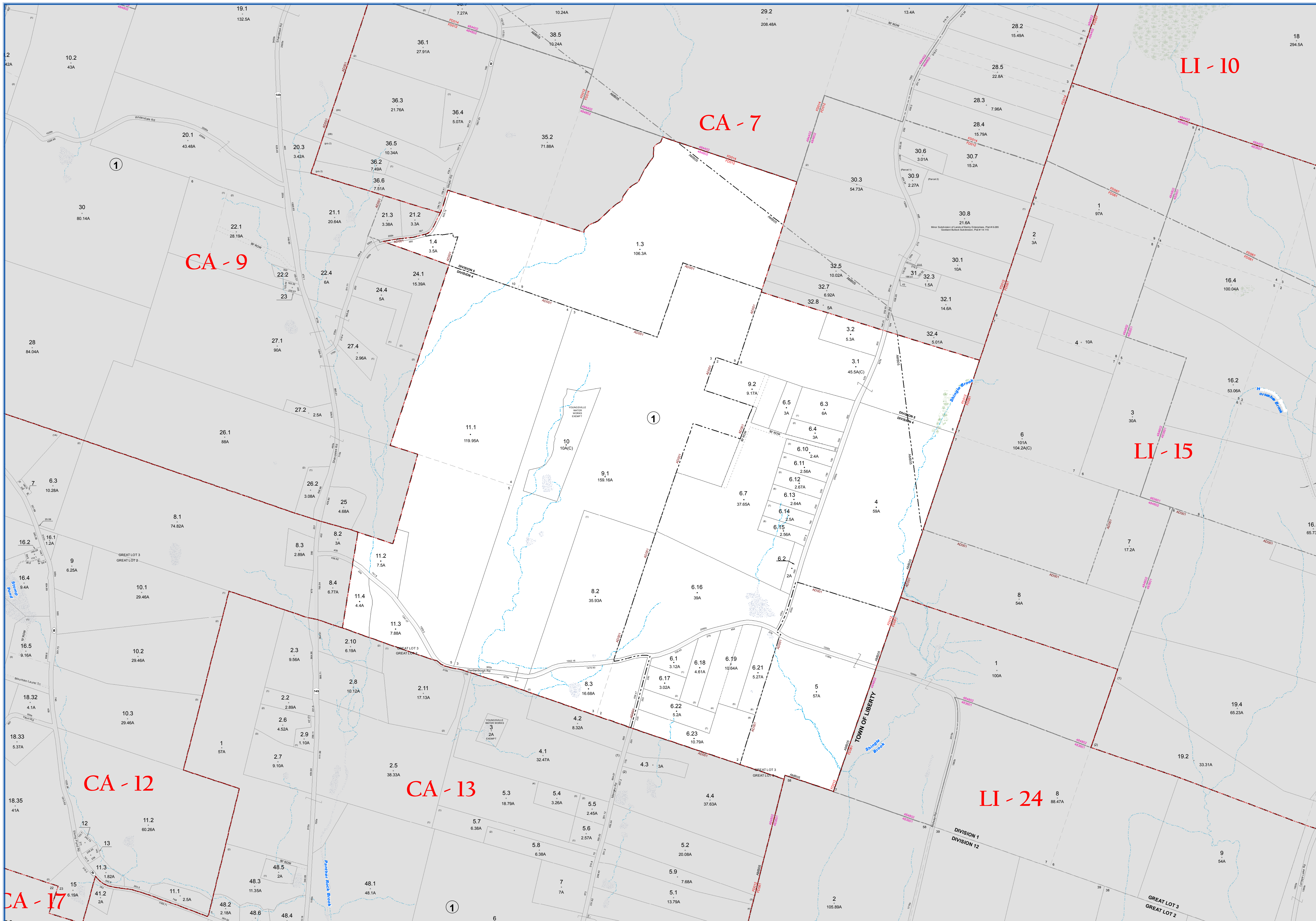
LEGEND	
STATE OR COUNTY LINE	TAX MAP BLOCK NO.
CITY/TOWN OR VILLAGE LINE	FILED PLAN LOT NO.
BLOCK/LIMIT	FILED PLAN BLOCK NO.
SPECIAL DISTRICT LINE	TAX MAP LOT NO.
EASEMENT LINE	AREA (From Deed)
PROPERTY LINE	AREA (Call/Map)
FILED PLAN LOT LINE	DIMENSION (From Deed)
PATENT LINE	DIMENSION (Survey)
MATCH LINE	STREAM



TOWN OF CALLICOON
 SULLIVAN COUNTY, NEW YORK
 North American datum 1983, State Plane New York East Feet

Photo No: _____ Date of Map: 2/11/1998
 Date of Photo: 6/4/1954 Scale: 1" = 400'
 Section No: 9

Current to: 10/16/2018



SULLIVAN COUNTY TAX MAP DEPARTMENT
 FOR TAX PURPOSES ONLY
 NOT TO BE USED FOR CONVEYANCE
 LEGEND APPLIES ONLY TO THE UNSHADED PORTION OF THE MAP
 North American Datum 1983, New York East

Sullivan County Catskills
 Office of Real Property Services
 Sullivan County Government Center
 100 North St., Monticello, NY 12701
 Phone: (845) 897-2221

REVISION TABLE	
DATE	CHANGES
3/1/2016	Combed 10-1-6-81 into 9-1

SPECIAL DISTRICTS			
TYPE	SYMBOL	NAME	ARLM NO.
SCHOOL	SCH	SULLIVAN WEST	484802
AGRICULTURAL	AD	AG DIST # 1	AD0011
AMBULANCE	AMB	AMBULANCE DISTRICT # 1	AMB005
FIRE	FD	YOUNGSVILLE	FD012
FIRE	FD	SHANDELEE FIRE PROTECTION	FD014
SCHOOL	SCH	LIVINGSTON MANOR	484402

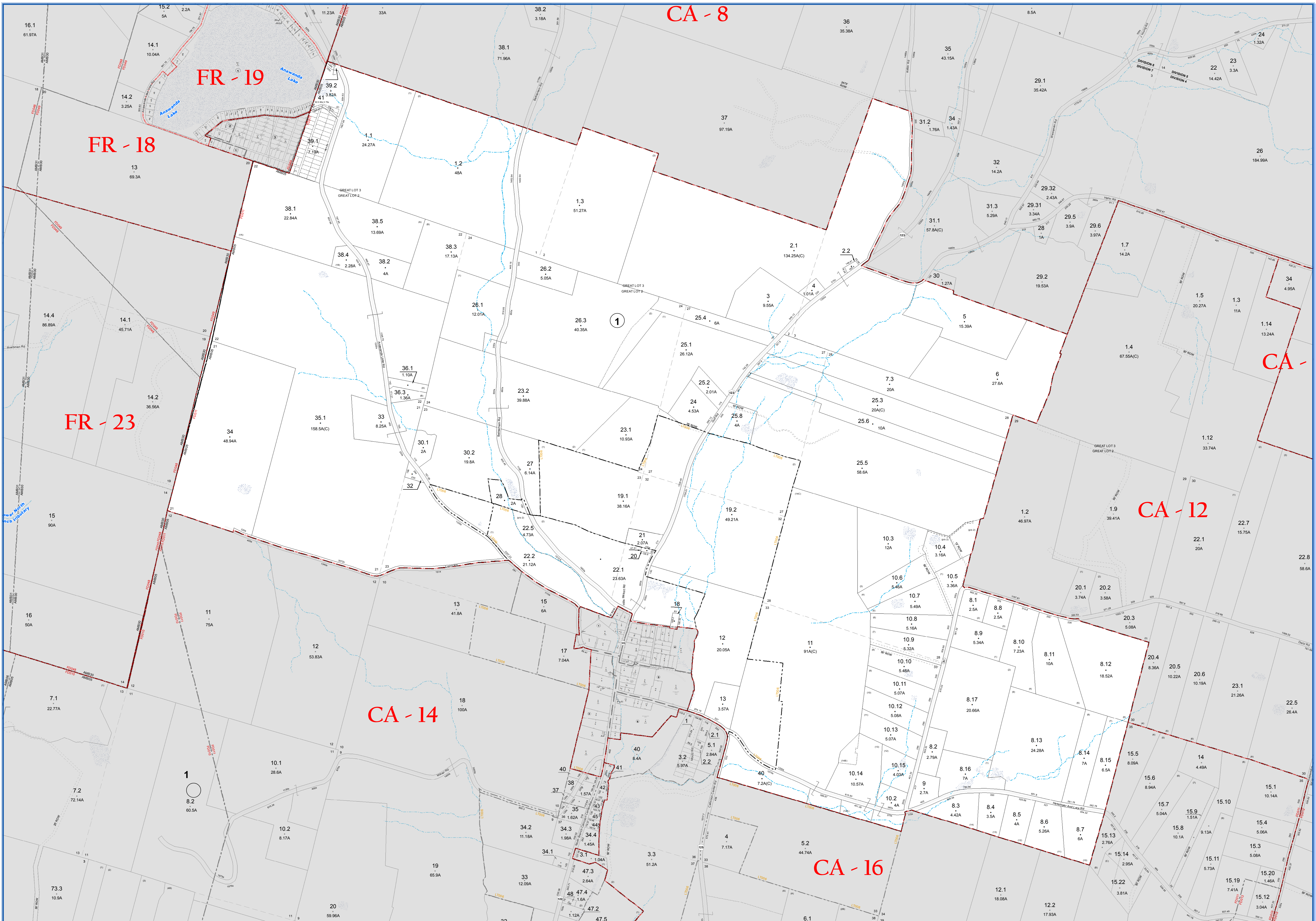
LEGEND	
STATE OR COUNTY LINE	TAX MAP BLOCK NO.
CITY/TOWN OR VILLAGE LINE	FILED PLAN LOT NO.
BLOCK LIMIT	FILED PLAN BLOCK NO.
SPECIAL DISTRICT LINE	TAX MAP LOT NO.
EASEMENT LINE	AREA (From Deed)
PROPERTY LINE	AREA (Call/Map)
FILED PLAN LOT LINE	DIMENSION (From Deed)
PATENT LINE	DIMENSION (Search)
MATCHLINE	STREAM

TOWN OF CALLICOON
 SULLIVAN COUNTY, NEW YORK
 North American datum 1983, State Plane New York East Feet

Photo No: _____ Date of Map: 2/11/1998
 Date of Photo: 6/4/1994 Scale: 1" = 400'
 Section No: 10

SECTION INDEX

Current to: 10/15/2018



SULLIVAN COUNTY TAX MAP DEPARTMENT

FOR TAX PURPOSES ONLY
NOT TO BE USED FOR CONVEYANCE

LEGEND APPLIES ONLY TO THE UNSHADED PORTION OF THE MAP

North American Datum 1983, New York East

Owned & Maintained by:
Office of Real Property Services
Sullivan County Government Center
100 North St. Monticello, NY 12701
Phone: (845) 897-2221

REVISION TABLE			
DATE	CHANGES	DATE	CHANGES
11/14/2017	Combined 11-1-22.5 into 22.2		
4/10/2017	Split 11-1-22.1 into 22.1, 22.5		
3/1/2016	Combined 11-1-10.1 into 11		

SPECIAL DISTRICTS			
TYPE	SYMBOL	NAME	ARLM NO.
SCHOOL	SCH	SULLIVAN WEST	484802
AGRICULTURAL	AD	AG DIST # 1	A00011
LIGHT	LT	CALLICOON CENTER	L7008
AMBULANCE	AMB	AMBULANCE DISTRICT # 1	AMB05
FIRE	FD	CALLICOON CENTER	FD011

LEGEND	
STATE OR COUNTY LINE	TAX MAP BLOCK NO.
CITY/TOWN OR VILLAGE LINE	FILED PLAN LOT NO.
BLOCK/LINE	FILED PLAN BLOCK NO.
TAX MAP LOT NO.	TAX MAP LOT NO.
EASEMENT LINE	AREA (From Deed)
PROPERTY LINE	AREA (Call/Map)
FILED PLAN LOT LINE	DIMENSION (From Deed)
PATENT LINE	DIMENSION (Search)
MATCH LINE	STREAM



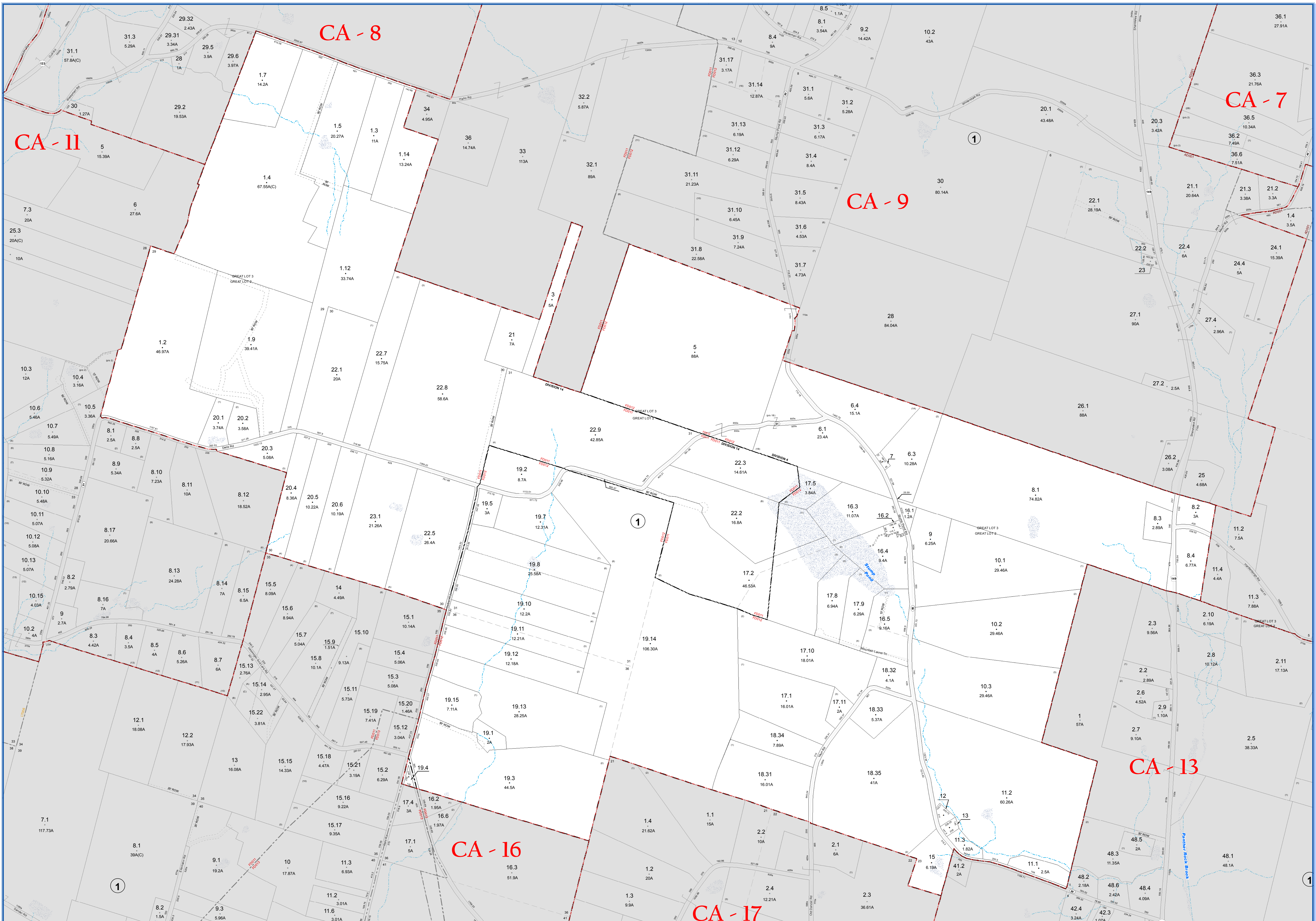
TOWN OF CALLICOON

SULLIVAN COUNTY, NEW YORK

North American datum 1983, State Plane New York East Feet

Photo No: 6441954 Date of Map: 2/11/1998
Date of Photo: 6/4/1954 Scale: 1" = 400'
Section No: 11

Current to: 10/15/2018



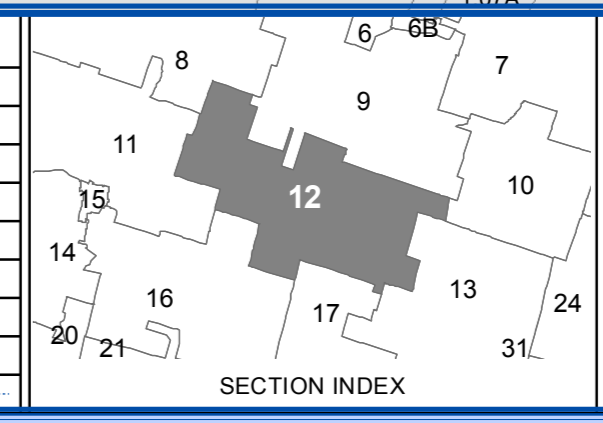
SULLIVAN COUNTY TAX MAP DEPARTMENT
 FOR TAX PURPOSES ONLY
 NOT TO BE USED FOR CONVEYANCE
 LEGEND APPLIES ONLY TO THE UNSHADED PORTION OF THE MAP
 North American Datum 1983, New York East

Sullivan County Catskills
 Mountains of Opportunity
 Office of Real Property Services
 Sullivan County Government Center
 100 North St., Monticello, NY 12701
 Phone: (845) 897-2221

REVISION TABLE	
DATE	CHANGES
8/30/2015	Split 12-1, 18.35 out of 12-1-18.31
7/3/2017	Combo 12-1-1, 1.8 into 1.4

SPECIAL DISTRICTS			
TYPE	SYMBOL	NAME	ARLM NO.
SCHOOL	SCH	SULLIVAN WEST	484802
AGRICULTURAL AD	AD	AG DIST # 1	AD0001
AMBULANCE	AMB	AMBULANCE DISTRICT # 1	AMB05
FIRE	FD	YOUNGVILLE	FD012
FIRE	FD	JEFFERSONVILLE	FD013
FIRE	FD	CALLICOON CENTER	FD011

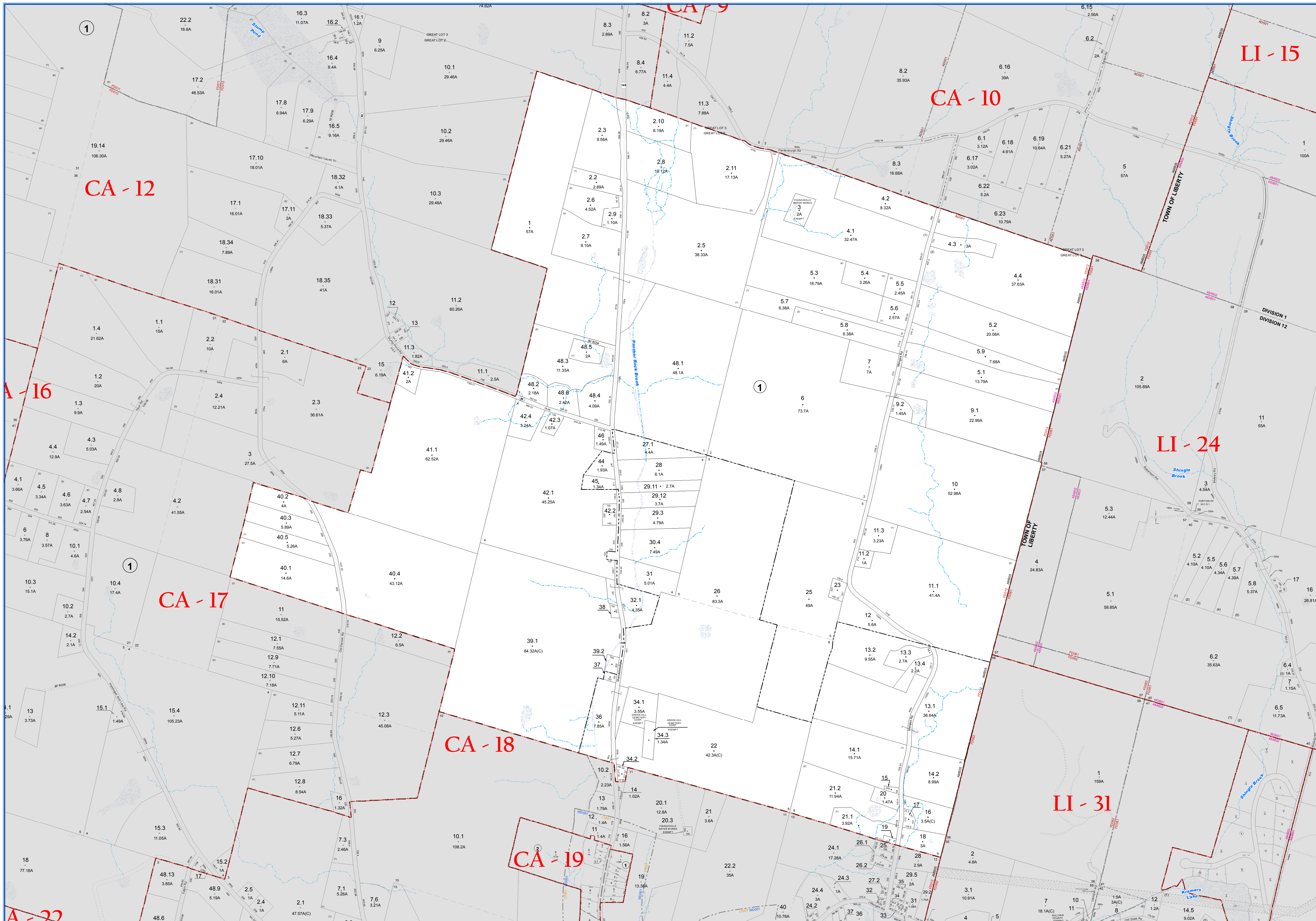
LEGEND	
STATE OR COUNTY LINE	TAX MAP BLOCK NO.
CITY/TOWN OR VILLAGE LINE	FILED PLAN LOT NO.
BLOCK/LIMIT	FILED PLAN BLOCK NO.
SPECIAL DISTRICT LINE	TAX MAP LOT NO.
EASEMENT LINE	AREA (From Deed)
PROPERTY LINE	AREA (Call/Map)
FILED PLAN LOT LINE	DIMENSION (From Deed)
PATENT LINE	DIMENSION (Survey)
MATCH LINE	STREAM



TOWN OF CALLICOON
 SULLIVAN COUNTY, NEW YORK
 North American datum 1983, State Plane New York East Feet

Photo No: _____ Date of Map: 2/11/1998
 Date of Photo: 6/4/1994 Scale: 1" = 400'
 Section No: 12

Current to: 10/15/2018



SULLIVAN COUNTY TAX MAP DEPARTMENT
 FOR TAX PURPOSES ONLY
 NOT TO BE USED FOR CONVEYANCE

LEGEND APPLIES ONLY TO THE UNSHADED PORTION OF THE MAP

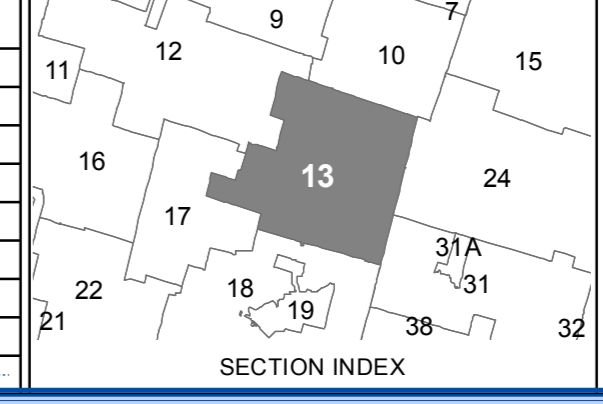
North American Datum 1983, New York East

Sullivan County Catskills
 Municipality of Opportunity
 Office of Real Property Services
 Sullivan County Government Center
 100 North St., Monticello, NY 12701
 Phone: (845) 897-2221

DATE		CHANGES	
10/20/17	Subdiv. 13-14.1 into 4.1, 4.4		
06/20/14	Subdiv. 13-11.1 into 14.1, 14.2		
02/20/11	Subdiv. 13-1.21 into 2.1, 1.8, 2.2		
12/20/11	Comb'd 13-1.35 into 36		
8/17/2011	Comb'd 13-1.272 into 27.1		

SPECIAL DISTRICTS			
TYPE	SYMBOL	NAME	ARLID NO.
SCHOOL	SCH	SULLIVAN WEST	484802
AGRICULTURAL	AG	AG DIST # 1	AD001
AMBULANCE	AMB	AMBULANCE DISTRICT # 1	AMB05
FIRE	FD	YOUNGVILLE	FD012

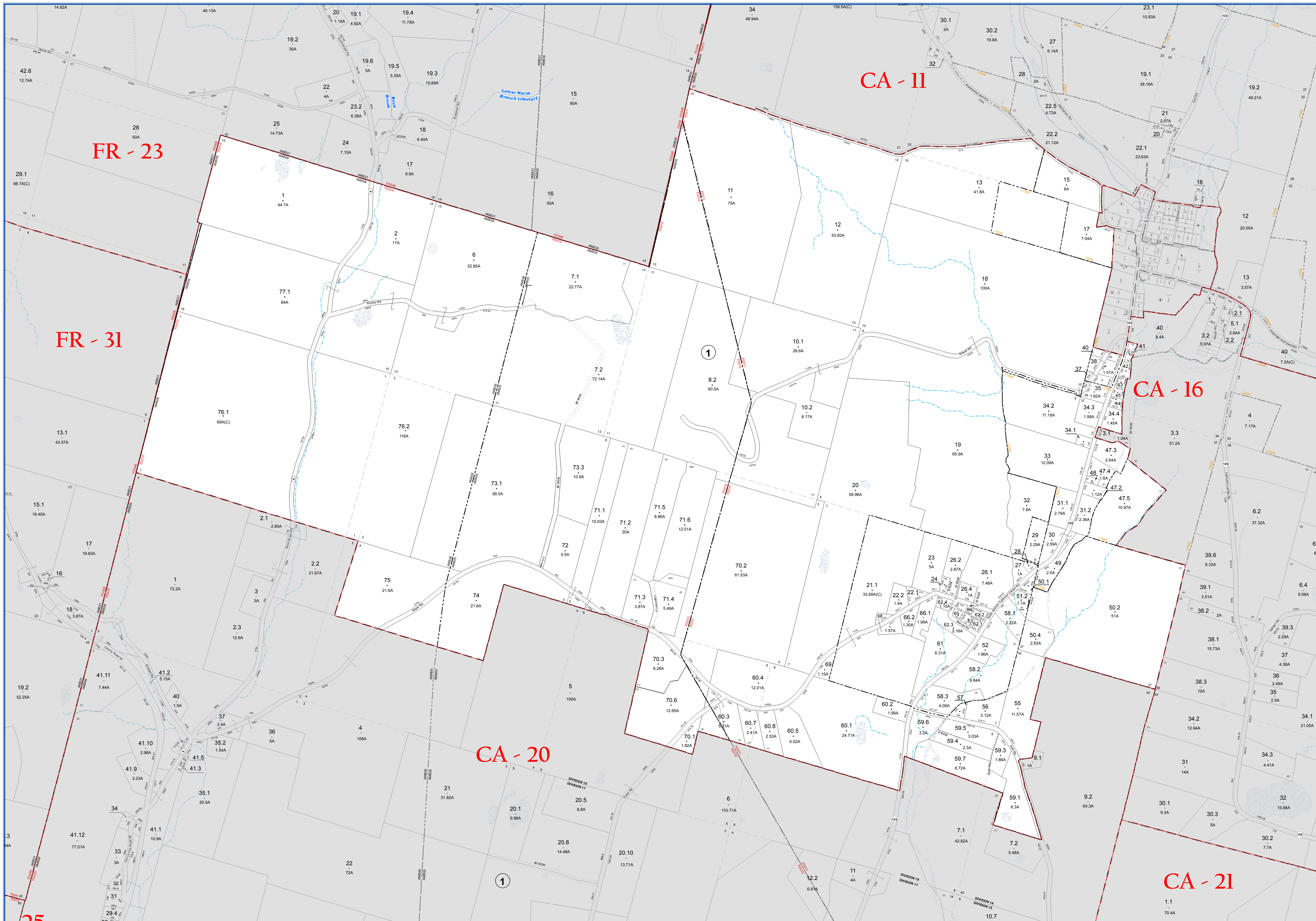
LEGEND	
STATE OR COUNTY LINE	TAX MAP BLOCK NO.
CITY/TOWN OR VILLAGE LINE	FILED PLAN LOT NO.
BLOCK/LOT	FILED PLAN BLOCK NO.
SPECIAL DISTRICT LINE	TAX MAP LOT NO.
EASEMENT LINE	AREA (From Deed)
PROPERTY LINE	AREA (Call/Map)
FILED PLAN LOT LINE	DIMENSION (From Deed)
PATENT LINE	DIMENSION (Search)
MATCHLINE	STREAM



TOWN OF CALLICOON
 SULLIVAN COUNTY, NEW YORK
 North American datum 1983, State Plane New York East Feet

Photo No: 641954 Date of Map: 2/11/1998
 Date of Photo: 6/4/1954 Scale: 1" = 400'
 Section No: 13

Current to: 10/15/2018



SULLIVAN COUNTY TAX MAP DEPARTMENT
 FOR TAX PURPOSES ONLY
 NOT TO BE USED FOR CONVEYANCE

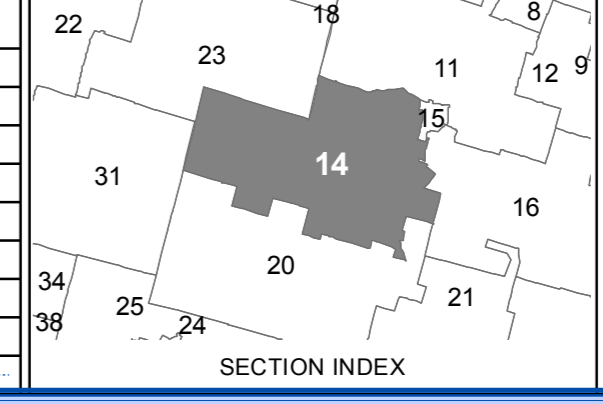
LEGEND APPLIES ONLY TO THE UNSHADED PORTION OF THE MAP

Office of Real Property Services
 Sullivan County Government Center
 100 North St. Monticello, NY 12701
 Phone: (849) 897-2221

REVISION TABLE			
DATE	CHANGES	DATE	CHANGES
3/30/2018	Combo: 14-1-89.2 void Now 89.5		
2/26/2018	2 Lot Sub 14-1-70.3 into 70.3 & 70.6		

SPECIAL DISTRICTS			
TYPE	SYMBOL	NAME	ARLM NO.
SCHOOL	SCH	SULLIVAN WEST	484802
AGRICULTURAL	AD	AG DIST # 1	A00001
LIGHT	LT	CALLICOON CENTER	L7008
AMBULANCE	AMB	UPPER DELAWARE VOLUNTEER	AMB08
AMBULANCE	AMB	AMBULANCE DISTRICT # 1	AMB05
FIRE	FD	NORTH BRANCH	FD010
FIRE	FD	CALLICOON CENTER	FD011

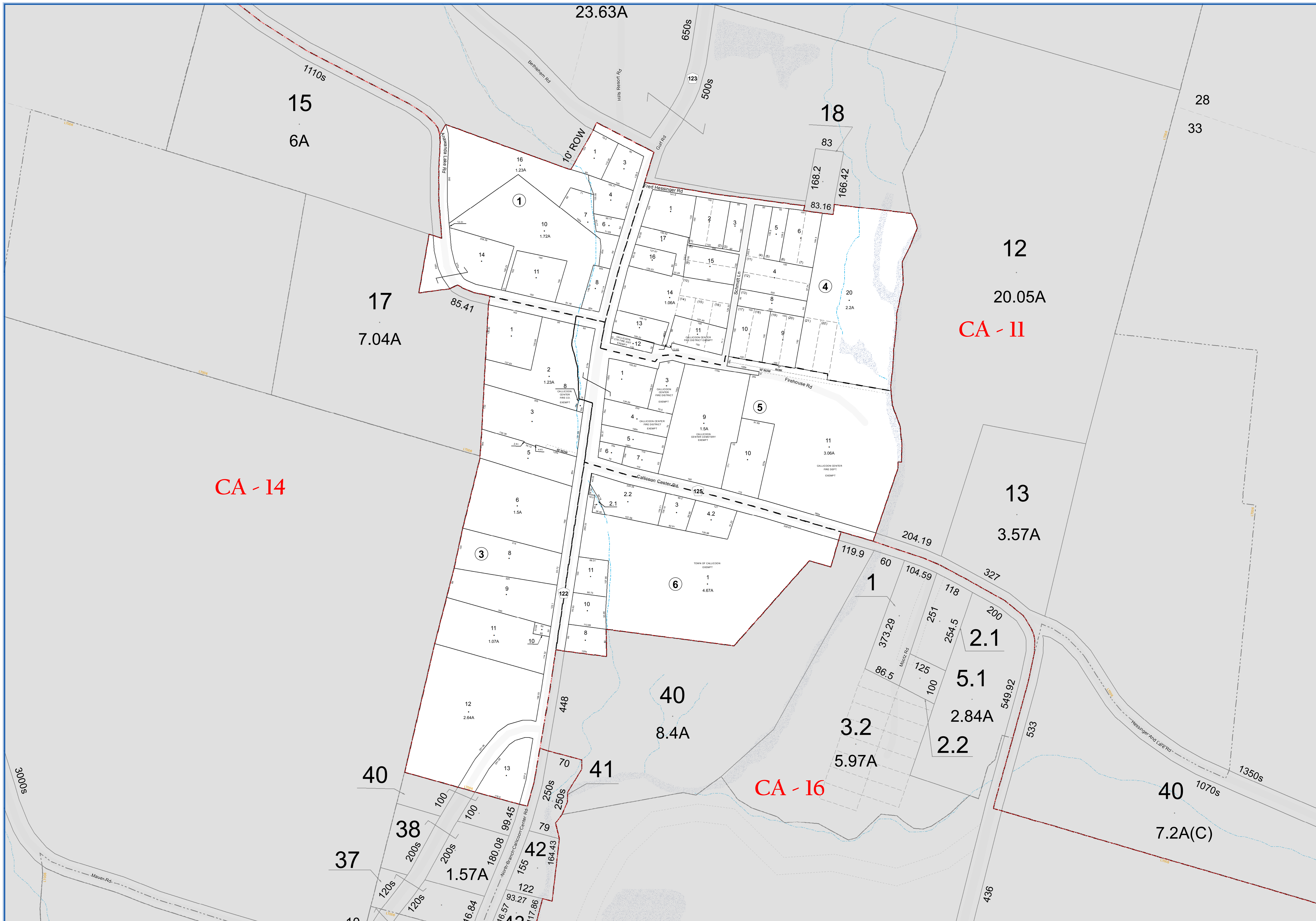
LEGEND	
STATE OR COUNTY LINE	TAX MAP BLOCK NO.
CITY/TOWN OR VILLAGE LINE	FILED PLAN LOT NO.
BLOCK LIMIT	FILED PLAN BLOCK NO.
SPECIAL DISTRICT LINE	TAX MAP LOT NO.
EASEMENT LINE	AREA (From Deed)
PROPERTY LINE	AREA (Callaway)
FILED PLAN LOT LINE	FILED PLAN BLOCK
PATENT LINE	DIMENSION (From Deed)
MATCH LINE	DIMENSION (Search)
	STREAM



TOWN OF CALLICOON
 SULLIVAN COUNTY, NEW YORK
 North American datum 1983, State Plane New York East Feet

Photo No: _____ Date of Map: 2/11/1998
 Date of Photo: 6/4/1984 Scale: 1" = 400'
 Section No: 14

Current to: 10/15/2018



SULLIVAN COUNTY TAX MAP DEPARTMENT
 FOR TAX PURPOSES ONLY
 NOT TO BE USED FOR CONVEYANCE

LEGEND APPLIES ONLY TO THE UNSHADED PORTION OF THE MAP

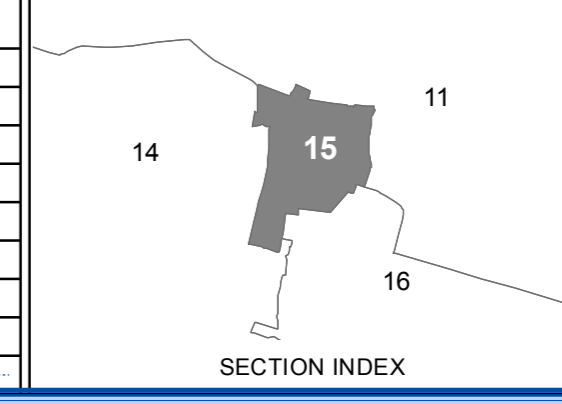
North American Datum 1983, New York East

Owned & Maintained by:
Office of Real Property Services
 Sullivan County Government Center
 100 North St. Monticello, NY 12701
 Phone: (845) 837-2221

REVISION TABLE			
DATE	CHANGES	DATE	CHANGES
3/4/2015	Combined 15-4-7 into 4		
3/2/2011	Combined #15-1-12 into #15-1-11		

SPECIAL DISTRICTS			
TYPE	SYMBOL	NAME	ARLM NO.
SCHOOL	SCH	SULLIVAN WEST	484802
AGRICULTURAL	AD	AG DIST # 1	AD0011
LIGHT	LT	CALLICOON CENTER	LT008
AMBULANCE	AMB	AMBULANCE DISTRICT # 1	AMB05
FIRE	FD	CALLICOON CENTER	FD011

LEGEND	
STATE OR COUNTY LINE	TAX MAP BLOCK NO.
CITY/TOWN OR VILLAGE LINE	FILED PLAN LOT NO.
BLOCK LIMIT	FILED PLAN BLOCK NO.
SPECIAL DISTRICT LINE	TAX MAP LOT NO.
EASEMENT LINE	AREA (From Deed)
PROPERTY LINE	AREA (Call/Map)
FILED PLAN LOT LINE	DIMENSION (From Deed)
PATENT LINE	DIMENSION (Search)
MATCH LINE	STREAM

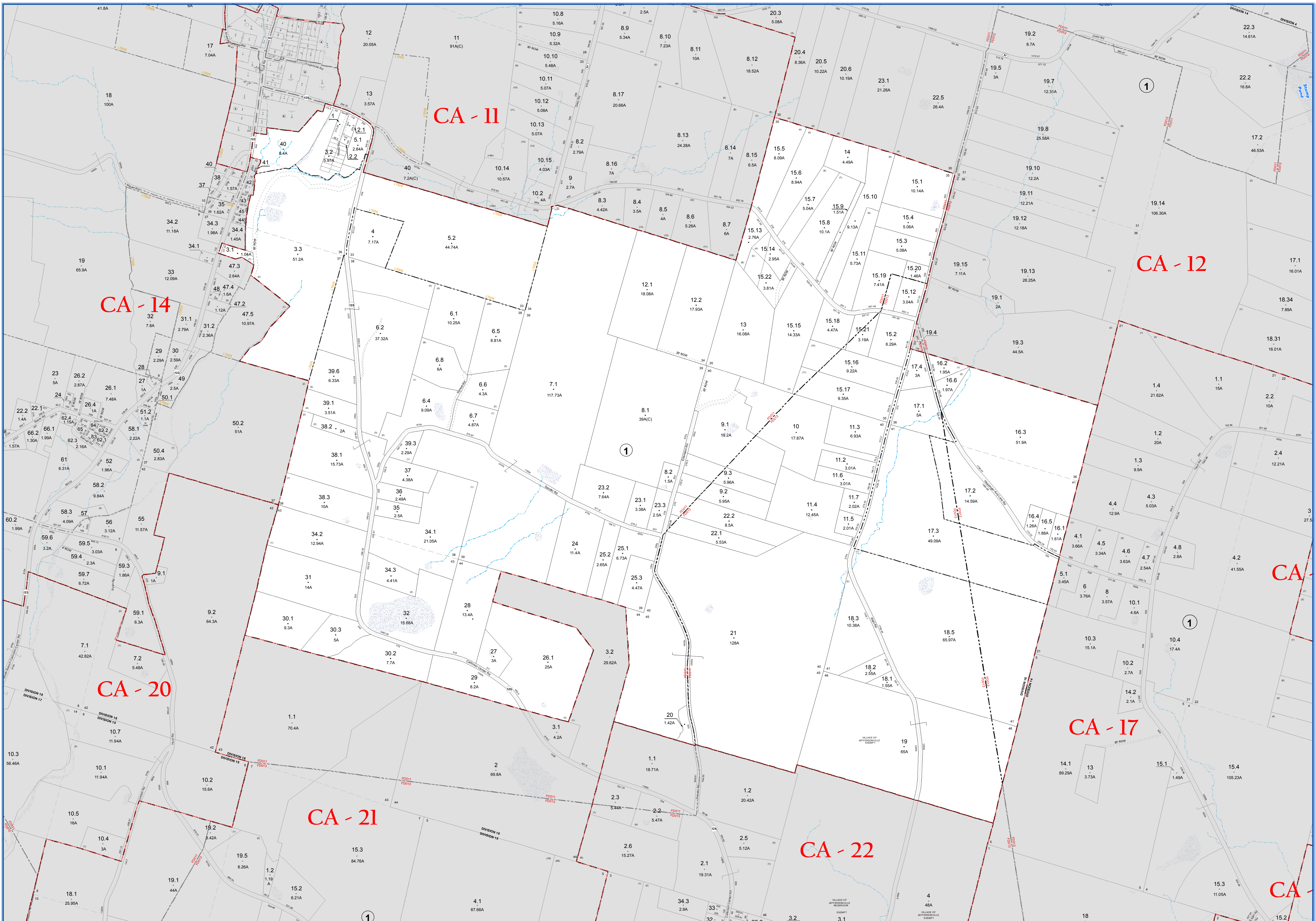


TOWN OF CALLICOON

SULLIVAN COUNTY, NEW YORK
 North American datum 1983, State Plane New York East Feet

Photo No: _____ Date of Map: 2/11/1998
 Date of Photo: 6/5/1994 Scale: 1" = 100'
 Section No: 15

Current to: 10/15/2018



SULLIVAN COUNTY TAX MAP DEPARTMENT
 FOR TAX PURPOSES ONLY
 NOT TO BE USED FOR CONVEYANCE

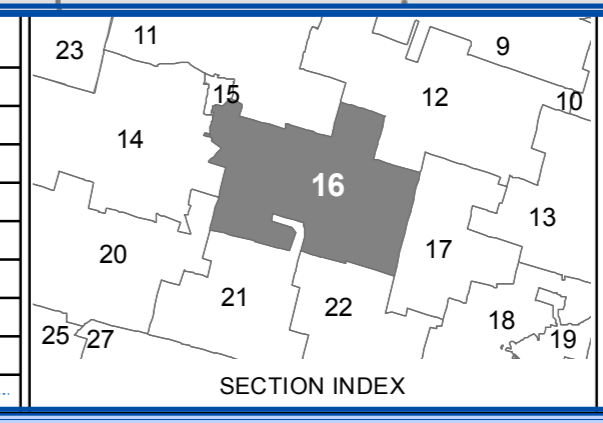
LEGEND APPLIES ONLY TO THE UNSHADED PORTION OF THE MAP

Office of Real Property Services
 Sullivan County Government Center
 100 North St. Monticello, NY 12701
 Phone: (845) 897-2221

REVISION TABLE			
DATE	CHANGES	DATE	CHANGES
5/11/2015	Rethrow boundary line for 16.1-18.3, 18.2		
5/11/2015	Subdiv. 16.1-18.3 into 16.3, 18.5		
12/15/2010	Subdivision of #16-1-34.1		
12/8/2010	Consolidate 16.1-26.2 into 21.1-3.2		

SPECIAL DISTRICTS			
TYPE	SYMBOL	NAME	ARLID NO.
SCHOOL	SCH	SULLIVAN WEST	484802
AGRICULTURAL AD	AG	AD DIST # 1	AD0001
LIGHT	LT	CALLICOON CENTER	L7008
AMBULANCE	AMB	AMBULANCE DISTRICT # 1	AMB005
FIRE	FD	JEFFERSONVILLE	FD012
FIRE	FD	JEFFERSONVILLE	FD013
FIRE	FD	CALLICOON CENTER	FD011

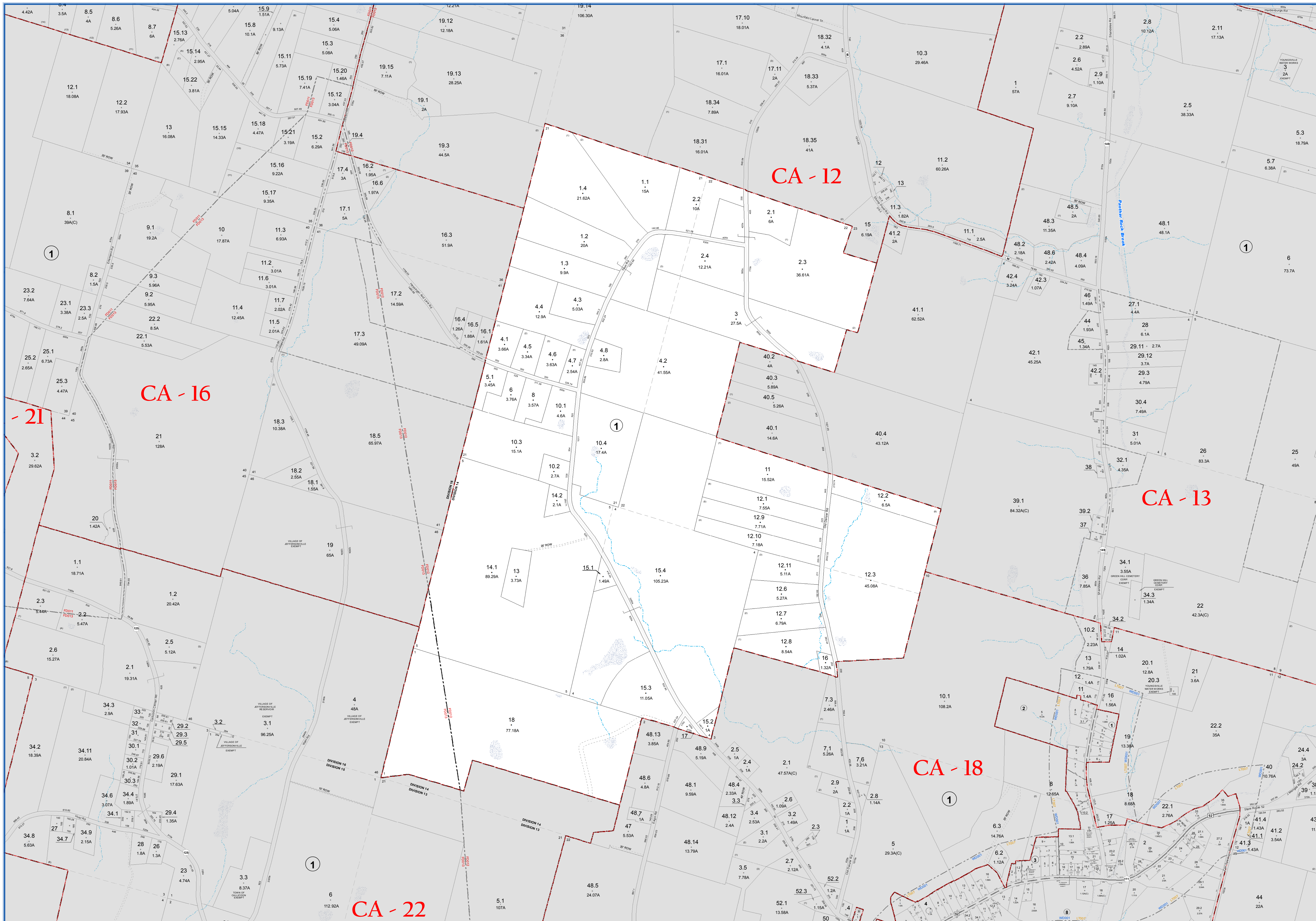
LEGEND			
STATE OR COUNTY LINE	TAX MAP BLOCK NO.		
CITY/TOWN OR VILLAGE LINE	FILED PLAN LOT NO.		
BLOCK/LINE	FILED PLAN BLOCK NO.		
SPECIAL DISTRICT LINE	TAX MAP LOT NO.		
EASEMENT LINE	AREA (From Deed)	13.6A	
PROPERTY LINE	AREA (Callahan)	14.2A(C)	
FILED PLAN LOT LINE	DIMENSION (From Deed)	2.6	
PATENT LINE	DIMENSION (Square)	079	
MATCHLINE	STREAM		



TOWN OF CALLICOON
 SULLIVAN COUNTY, NEW YORK
 North American datum 1983, State Plane New York East Foot

Photo No: _____ Date of Map: 2/11/1998
 Date of Photo: 6/5/1994 Scale: 1" = 400'
 Section No: 16

Current to: 10/15/2018



SULLIVAN COUNTY TAX MAP DEPARTMENT
 FOR TAX PURPOSES ONLY
 NOT TO BE USED FOR CONVEYANCE

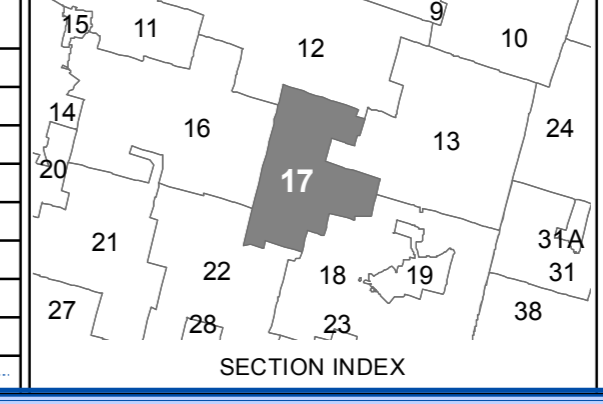
LEGEND APPLIES ONLY TO THE UNSHADED PORTION OF THE MAP

Owned & Maintained by:
Office of Real Property Services
 Sullivan County Government Center
 100 North St. Monticello, NY 12701
 Phone: (845) 897-2221

REVISION TABLE	
DATE	CHANGES
11/14/2012	Combo'd 17-1-12.5 into 12.3

SPECIAL DISTRICTS			
TYPE	SYMBOL	NAME	ARLM NO.
SCHOOL	SCH	SULLIVAN WEST	484802
AGRICULTURAL	AD	AG DIST # 1	AD0001
AMBULANCE	AMB	AMBULANCE DISTRICT # 1	AMB005
FIRE	FD	YOUNGVILLE	FD012
FIRE	FD	JEFFERSONVILLE	FD013

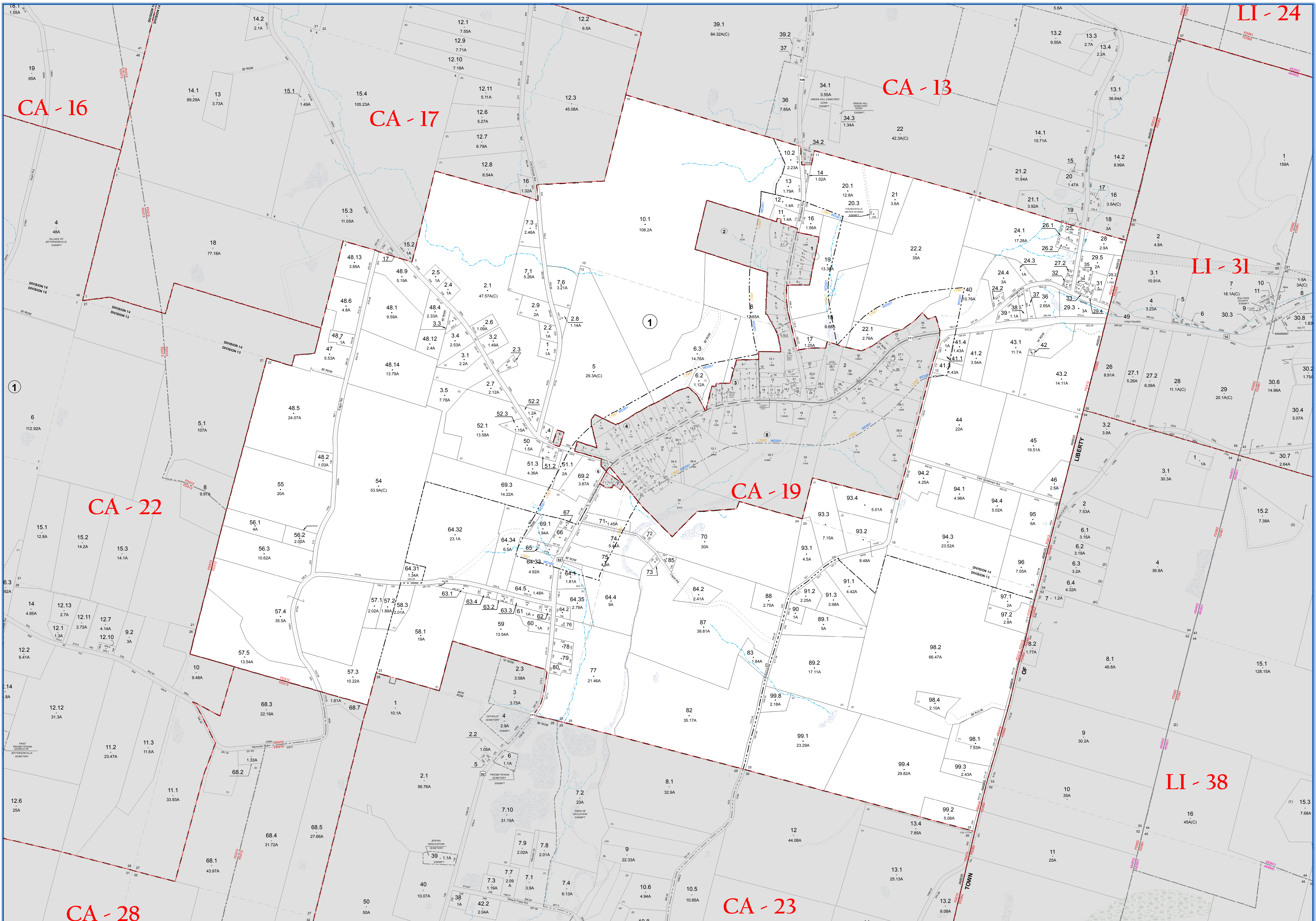
LEGEND	
STATE OR COUNTY LINE	TAX MAP BLOCK NO.
CITY/TOWN OR VILLAGE LINE	FLEED PLAN LOT NO.
BLOCK/LINE	FLEED PLAN BLOCK NO.
SPECIAL DISTRICT LINE	TAX MAP LOT NO.
EASEMENT LINE	AREA (From Deed)
PROPERTY LINE	AREA (Calculated)
FLEED PLAN LOT LINE	DIMENSION (From Deed)
PATENT LINE	DIMENSION (Calculated)
MATCH LINE	STREAM



TOWN OF CALLICOON
 SULLIVAN COUNTY, NEW YORK
 North American datum 1983, State Plane New York East Feet

Photo No: _____ Date of Map: 2/11/1998
 Date of Photo: 6/5/1994 Scale: 1" = 400'
 Section No: 17

Current to: 10/15/2018



SULLIVAN COUNTY TAX MAP DEPARTMENT
 FOR TAX PURPOSES ONLY
 NOT TO BE USED FOR CONVEYANCE

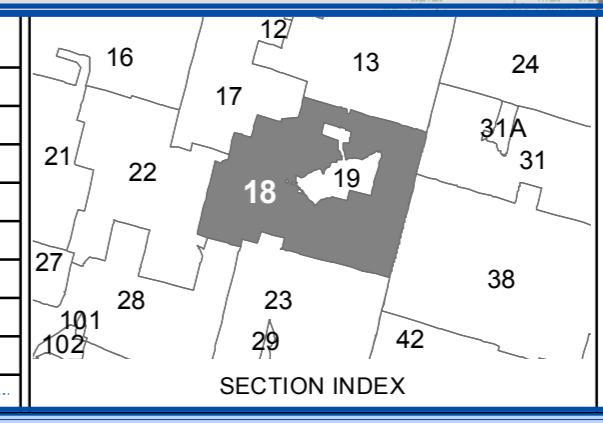
LEGEND APPLIES ONLY TO THE UNSHADED PORTION OF THE MAP

Office of Real Property Services
 Sullivan County Government Center
 100 North St. Monticello, NY 12701
 Phone: (849) 897-2221

REVISION TABLE	
DATE	CHANGES
8/30/2015	Split 18-1-7.6 out of 18-1-7.1
9/16/2016	3.14 Sub 18-1-93.2 new 93.2, 93.3 & 93.4
5/23/2014	Subdiv 18-1-98.2 into 98.2, 98.4
2/25/2014	Comboid 18-1-7.2 into 10.1
2/24/2014	Redrew 18-1-73, 74, 87
8/22/2013	Split 18-1-98.3 from 98.2
8/22/2013	Comboid 18-1-98.3 into 98.1
6/4/2013	Split 18-1-99.3 into 99.3, 99.9
DATE	CHANGES
6/4/2013	Comboid new parcel 18-1-99.9 into 98.1
4/23/2013	Comboid NEW 18-1-7.3 into 7.2
4/3/2013	Split 18-1-7.1 into 7.1, 7.5
4/3/2013	Comboid 18-1-7.4 into 7.2 per correction deed
3/13/2013	Split 18-1-7.2 into 7.2 & 7.4
8/8/2012	Subdivided 18-1-58.1 into 58.1 & 58.3
8/17/2011	Comboid 18-1-29.6 into 31
4/11/2011	Split 18-1-29.4 into 29.4 & 29.6

SPECIAL DISTRICTS			
TYPE	SYMBOL	NAME	ARLM NO.
SCHOOL	SCH	SULLIVAN WEST	484802
AGRICULTURAL	AG	AG DIST # 1	AD0001
AMBULANCE	AMB	AMBULANCE DISTRICT # 1	AMB05
FIRE	FD	YOUNGSVILLE	FD012
FIRE	FD	JEFFERSONVILLE	FD013
WATER	WD	YOUNGSVILLE	WD001
LIGHT	LT	YOUNGSVILLE	LT007

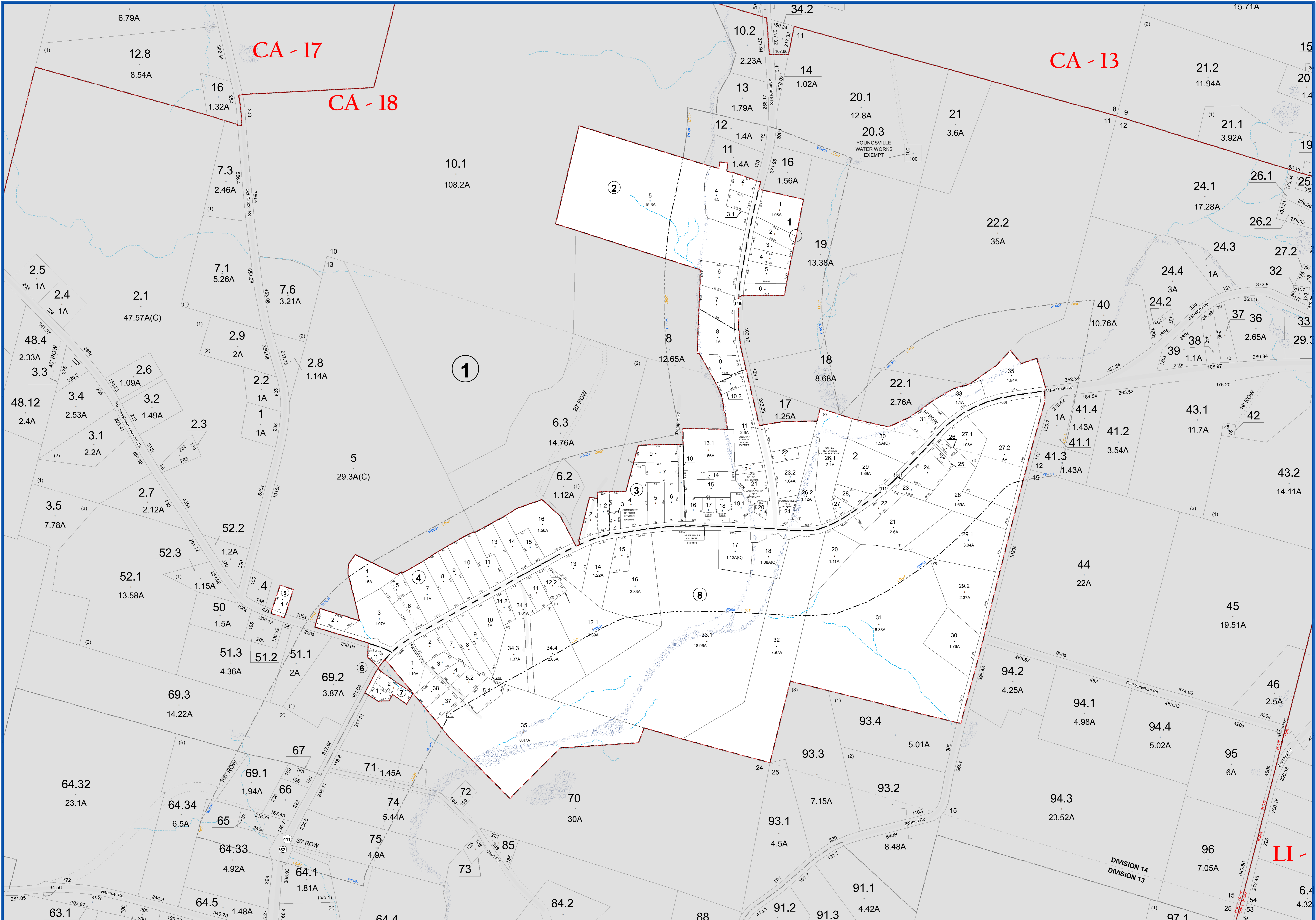
LEGEND	
STATE OR COUNTY LINE	TAX MAP BLOCK NO.
CITY/TOWN OR VILLAGE LINE	FILED PLAN LOT NO.
BLOCK LIMIT	FILED PLAN BLOCK NO.
SPECIAL DISTRICT LINE	TAX MAP LOT NO.
EASEMENT LINE	AREA (Calculated)
PROPERTY LINE	AREA (Calculated)
FILED PLAN LOT LINE	DIMENSION (from Deed)
PATENT LINE	DIMENSION (Scribed)
MATCHLINE	STREAM



TOWN OF CALLICOON
 SULLIVAN COUNTY, NEW YORK
 North American datum 1983, State Plane New York East Feet

Photo No: 651954 Date of Photo: 6/5/1994
 Section No: 18 Scale: 1" = 400'
 Date of Map: 2/11/1998

Current to: 10/15/2018



SULLIVAN COUNTY TAX MAP DEPARTMENT
 FOR TAX PURPOSES ONLY
 NOT TO BE USED FOR CONVEYANCE

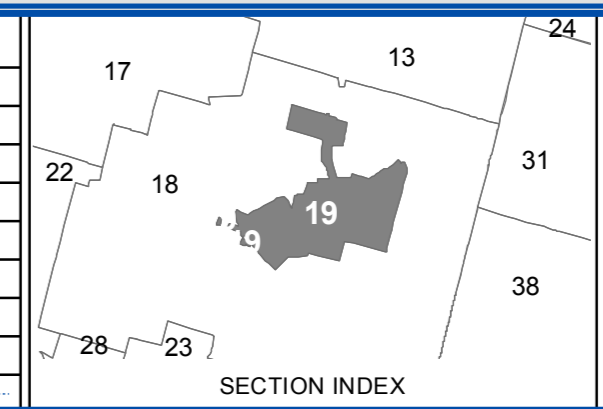
LEGEND APPLIES ONLY TO THE UNSHADED PORTION OF THE MAP

Office of Real Property Services
 Sullivan County Government Center
 100 North St. Monticello, NY 12701
 Phone: (845) 897-2221

REVISION TABLE			
DATE	CHANGES	DATE	CHANGES

SPECIAL DISTRICTS			
TYPE	SYMBOL	NAME	ARLM NO.
SCHOOL	SCH	SULLIVAN WEST	484802
AGRICULTURAL	AG	AG DIST # 1	480001
AMBULANCE	AMB	AMBULANCE DISTRICT # 1	AMB005
FIRE	FD	YOUNGSVILLE	FD012
WATER	WD	YOUNGSVILLE	WD001
LIGHT	LT	YOUNGSVILLE	LT007

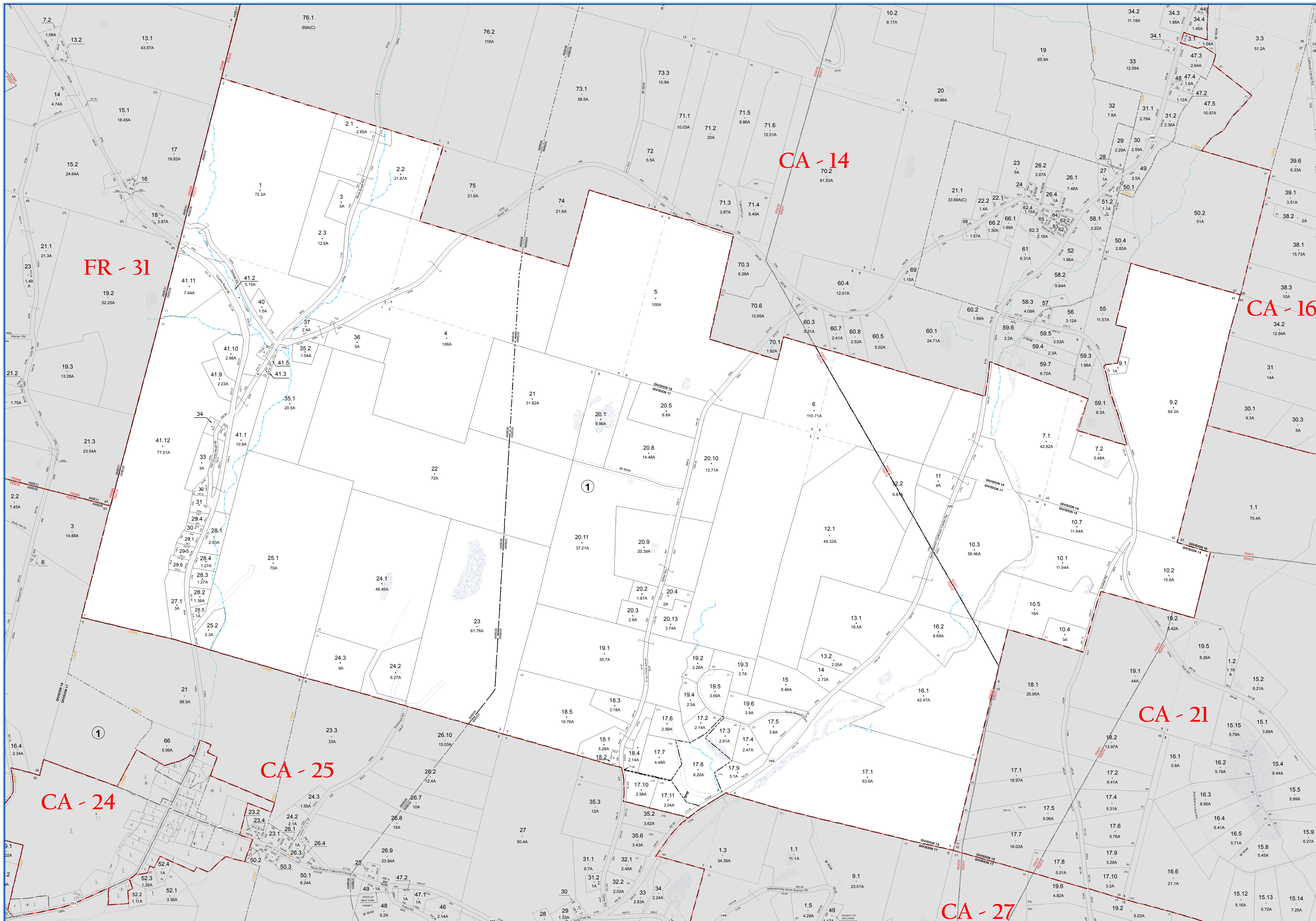
LEGEND	
STATE OR COUNTY LINE	TAX MAP BLOCK NO. (1)
CITY/TOWN OR VILLAGE LINE	FILED PLAN LOT NO. (1)
BLOCK LIMIT	FILED PLAN BLOCK NO. (1)
SPECIAL DISTRICT LINE	TAX MAP LOT NO. (1)
EASEMENT LINE	AREA (From Deed)
PROPERTY LINE	AREA (Call/Map)
FILED PLAN LOT LINE	FILED PLAN LOT NO. (1)
PATENT LINE	DIMENSION (From Deed)
MATCH LINE	DIMENSION (Square)
	STREAM



TOWN OF CALICOON
 SULLIVAN COUNTY, NEW YORK
 North American datum 1983, State Plane New York East Feet

Date of Photo: 6/5/1954
 Date of Map: 2/11/1998
 Scale: 1" = 200'
 Section No. 19

Current to: 10/15/2018



SULLIVAN COUNTY TAX MAP DEPARTMENT

FOR TAX PURPOSES ONLY
NOT TO BE USED FOR CONVEYANCE

LEGEND APPLIES ONLY TO THE
UNSHADED PORTION OF THE MAP

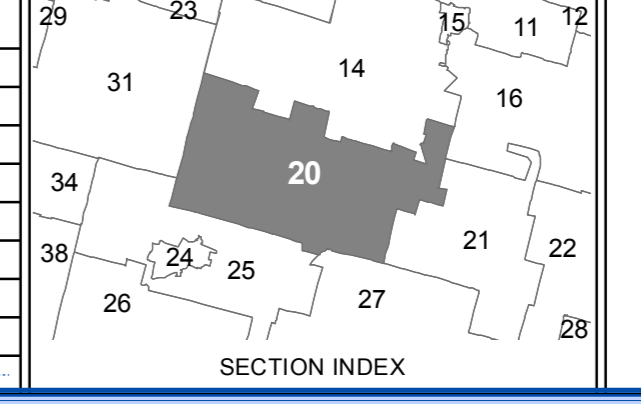
North American Datum 1983, New York East

Owned & Maintained by:
Office of Real Property Services
Sullivan County Government Center
100 North St., Monticello, NY 12701
Phone: (849) 897-2221

REVISION TABLE			
DATE	CHANGES	DATE	CHANGES
6/30/2015	Split 20-1-27 into 27-1, 27-2		
6/30/2015	Combined 20-1-27-2 into 29-8		
6/18/2014	Subdiv. 20-1-41-11 into 41-11, 41-12		

SPECIAL DISTRICTS							
TYPE	SYMBOL	NAME	ARLIM NO.	TYPE	SYMBOL	NAME	ARLIM NO.
SCHOOL	SCH	SULLIVAN WEST	484802				
AGRICULTURAL	AD	AG DIST # 1	480011				
AMBULANCE	AMB	UPPER DELAWARE VOLUNTEER	AMB05				
AMBULANCE	AMB	AMBULANCE DISTRICT # 1	AMB05				
FIRE	FD	JEFFERSONVILLE	FD013				
FIRE	FD	NORTH BRANCH	FD010				
FIRE	FD	CALLICOON CENTER	FD011				

LEGEND	
STATE OR COUNTY LINE	TAX MAP BLOCK NO.
CITY/TOWN OR VILLAGE LINE	FILED PLAN LOT NO.
BLOCK LIMIT	FILED PLAN BLOCK NO.
SPECIAL DISTRICT LINE	TAX MAP LOT NO.
EASEMENT LINE	AREA (From Deed)
PROPERTY LINE	AREA (Callaway)
FILED PLAN LOT LINE	DIMENSION (From Deed)
PATENT LINE	DIMENSION (Search)
MATCHLINE	STREAM



TOWN OF CALLICOON

SULLIVAN COUNTY, NEW YORK

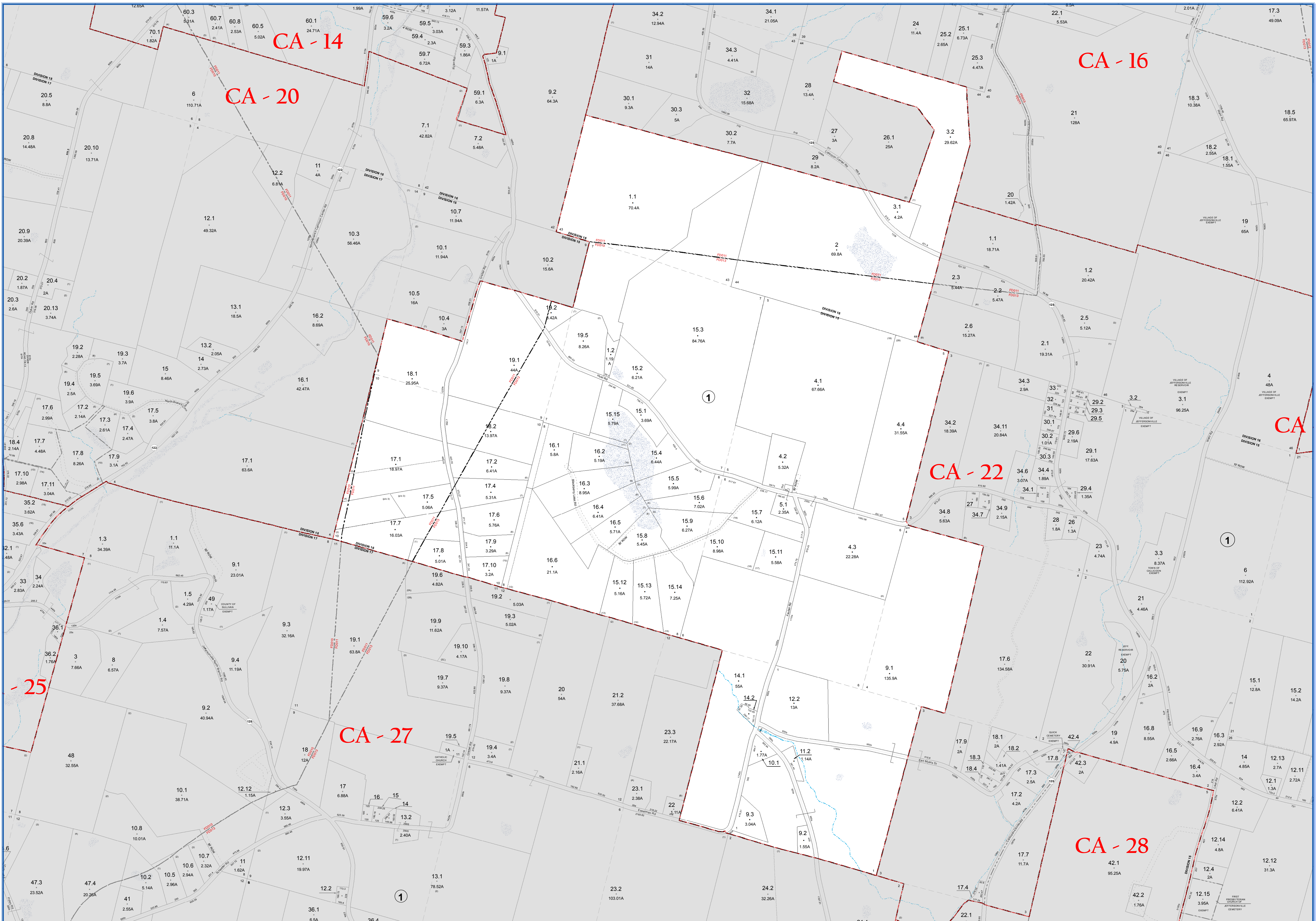
North American datum 1983, State Plane New York East Feet

Photo No: _____ Date of Map: 2/11/1998

Date of Photo: 6/4/1994 Scale: 1" = 400'

Section No: 20

Current to: 10/15/2018



SULLIVAN COUNTY TAX MAP DEPARTMENT

FOR TAX PURPOSES ONLY
NOT TO BE USED FOR CONVEYANCE

LEGEND APPLIES ONLY TO THE UNSHADED PORTION OF THE MAP

North American Datum 1983, New York East

Owned & Maintained by:
Office of Real Property Services
Sullivan County Government Center
100 North St., Monticello, NY 12701
Phone: (849) 897-2221

REVISION TABLE	
DATE	CHANGES
10/25/2016	Subdiv. 21-14.1 into 4.1, 4.4
05/25/2014	Subdiv. 21-14.1 into 4.1, 4.3
11/15/2012	Comb'd 21-1.5.2 into 4.2
10/42/2012	Split 21-1.5 into 5.1 & 5.2
12/8/2010	Comb'd 16-1-2&2 into 21-1-3.2
1/7/2010	Subdivided #21-1.4 into 4.1 & 4.2

SPECIAL DISTRICTS			
TYPE	SYMBOL	NAME	ARLM NO.
SCHOOL	SGH	SULLIVAN WEST	484802
AGRICULTURAL	AD	AG DIST # 1	480001
AMBULANCE	AMB	AMBULANCE DISTRICT # 1	AMR005
FIRE	FD	JEFFERSONVILLE	FD013
FIRE	FD	NORTH BRANCH	FD010
FIRE	FD	CALLICOON CENTER	FD011

LEGEND	
STATE OR COUNTY LINE	TAX MAP BLOCK NO.
CITY/TOWN OR VILLAGE LINE	FEED PLAN LOT NO.
BLOCK/LINE	FEED PLAN BLOCK NO.
SPECIAL DISTRICT LINE	TAX MAP LOT NO.
EASEMENT LINE	AREA (SALVAGE)
PROPERTY LINE	AREA (SALVAGE)
FEED PLAN LOT LINE	DIMENSION (from Deed)
PATENT LINE	DIMENSION (SALVAGE)
MATCH LINE	STREAM

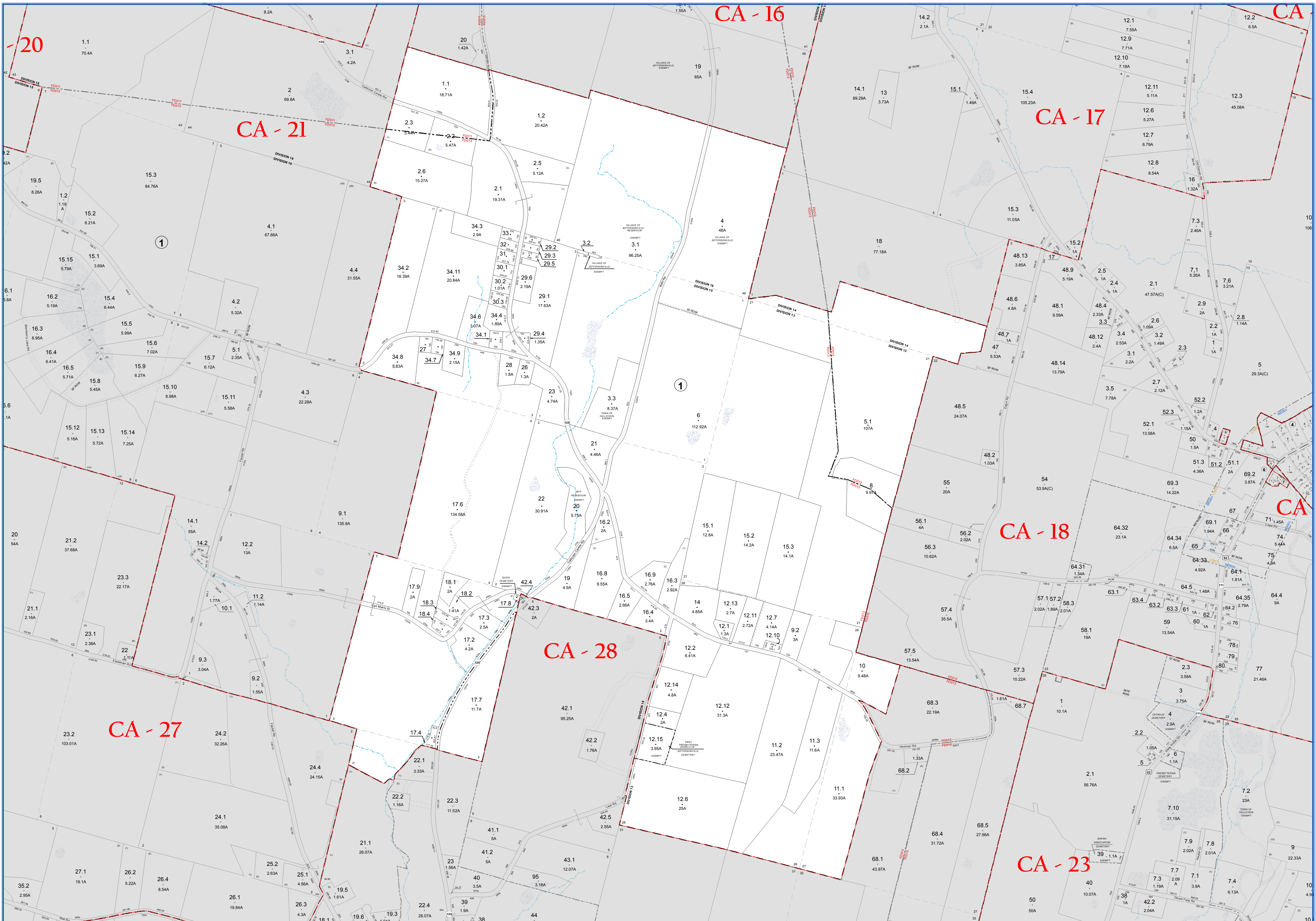
TOWN OF CALLICOON

SULLIVAN COUNTY, NEW YORK

North American datum 1983, State Plane New York East Feet

Date of Photo: 6/4/1954
Date of Map: 2/11/1998
Scale: 1" = 400'
Section No: 21

Current to: 10/15/2018



SULLIVAN COUNTY TAX MAP DEPARTMENT
 FOR TAX PURPOSES ONLY
 NOT TO BE USED FOR CONVEYANCE

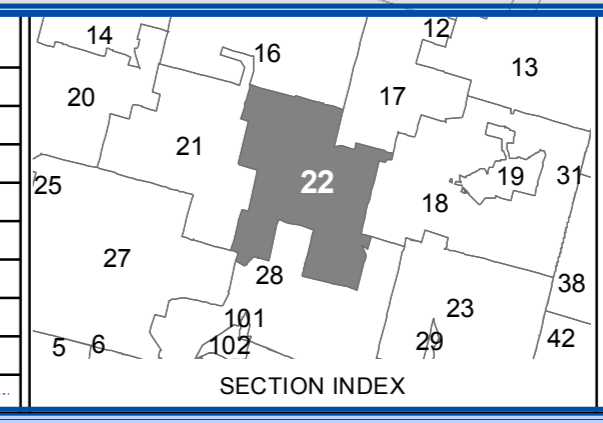
LEGEND APPLIES ONLY TO THE UNSHADED PORTION OF THE MAP

Owned & Maintained by:
Office of Real Property Services
 Sullivan County Government Center
 100 North St. Monticello, NY 12701
 Phone: (845) 897-2221

REVISION TABLE	
DATE	CHANGES
4/8/2016	Combined 22-1-6-2 into 8
2/26/2016	Split 22-1-6 into 3-1, 3-2
12/10/2015	Combined 22-1-12-2 into 12-2

SPECIAL DISTRICTS			
TYPE	SYMBOL	NAME	ARL.M. NO.
SCHOOL	SCH	SULLIVAN WEST	484802
AGRICULTURAL	AD	AG DIST # 1	AD0001
AMBULANCE	AMB	AMBULANCE DISTRICT # 1	AMB005
FIRE	FD	YOUNGSVILLE	FD012
FIRE	FD	JEFFERSONVILLE	FD013
FIRE	FD	CALLICOON CENTER	FD011

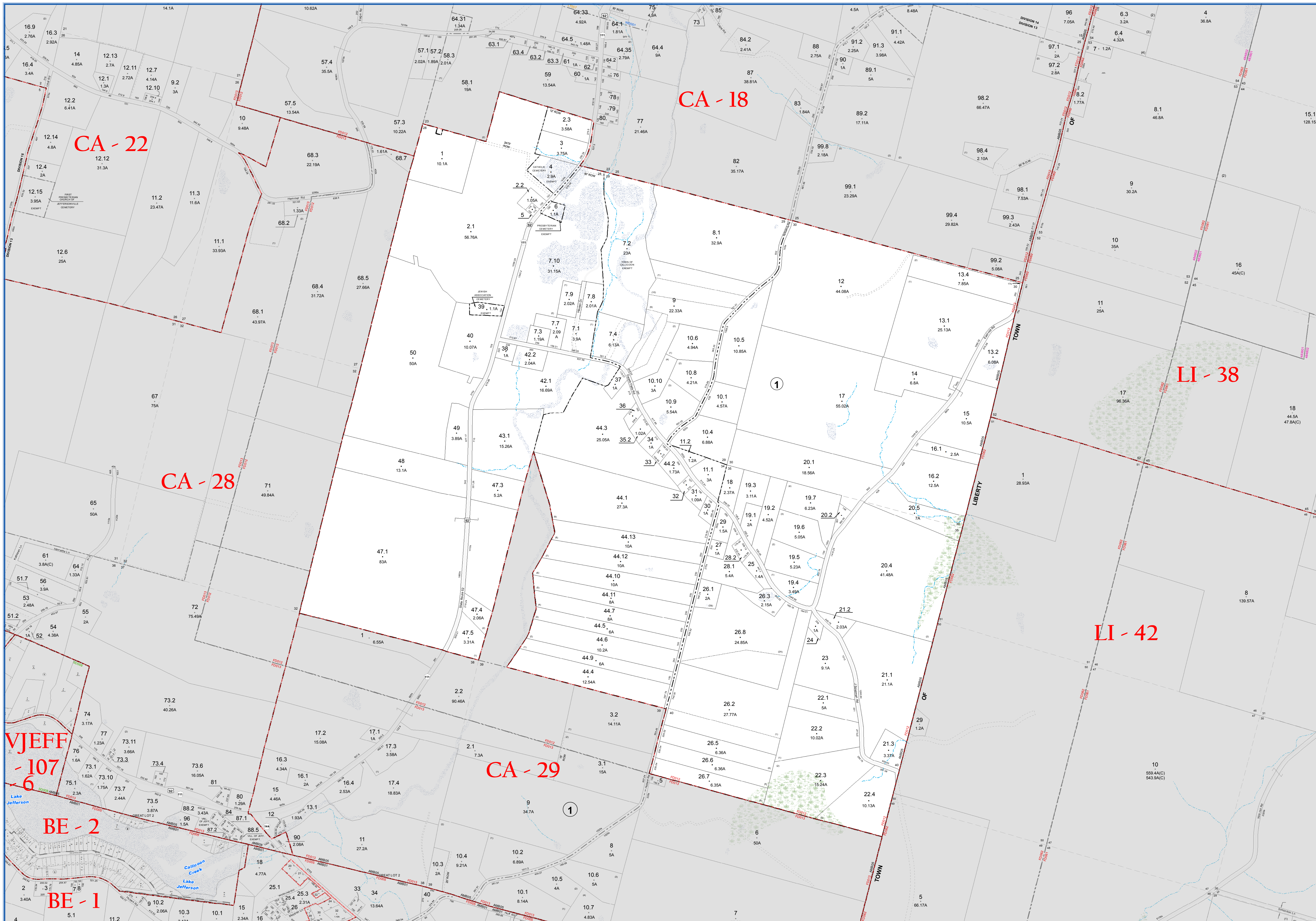
LEGEND	
STATE OR COUNTY LINE	TAX MAP BLOCK NO.
CITY/TOWN OR VILLAGE LINE	FILED PLAN LOT NO.
BLOCK/LINE	FILED PLAN BLOCK NO.
SPECIAL DISTRICT LINE	TAX MAP LOT NO.
EASEMENT LINE	AREA (From Deed)
PROPERTY LINE	AREA (Callaway)
FILED PLAN LOT LINE	AREA (14.2AC)
PATENT LINE	DIMENSION (From Deed)
MATCH LINE	DIMENSION (Square)
	STREAM



TOWN OF CALLICOON
 SULLIVAN COUNTY, NEW YORK
 North American datum 1983, State Plane New York East Feet

Photo No: _____ Date of Map: 2/11/1998
 Date of Photo: 6/4/1994 Scale: 1" = 400'
 Section No: 22

Current to: 10/15/2018



SULLIVAN COUNTY TAX MAP DEPARTMENT
 FOR TAX PURPOSES ONLY
 NOT TO BE USED FOR CONVEYANCE

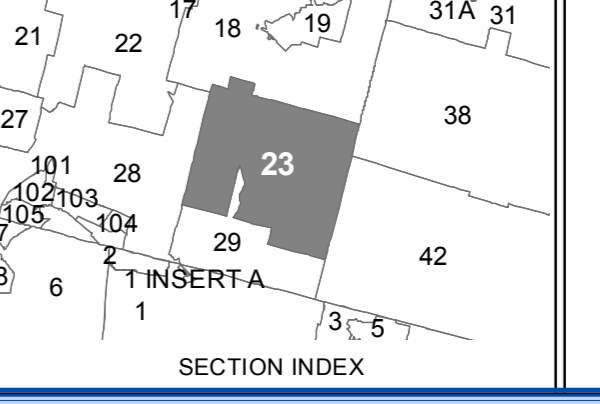
LEGEND APPLIES ONLY TO THE UNSHADED PORTION OF THE MAP

Office of Real Property Services
 Sullivan County Government Center
 100 North St., Monticello, NY 12701
 Phone: (845) 897-2221

REVISION TABLE			
DATE	CHANGES	DATE	CHANGES
3/2/2011	Combed 23-1-43.2 into 29-1-2.2		
12/16/2010	Split #23-1-43 into 43.1 and 43.2		

SPECIAL DISTRICTS			
TYPE	SYMBOL	NAME	ARLM NO.
SCHOOL	SCH	SULLIVAN WEST	484802
AGRICULTURAL AD	AGC	DIST # 1	AD0001
AMBULANCE	AMB	AMBULANCE DISTRICT # 1	AMB005
FIRE	FD	YOUNGVILLE	FD012
FIRE	FD	JEFFERSONVILLE	FD013

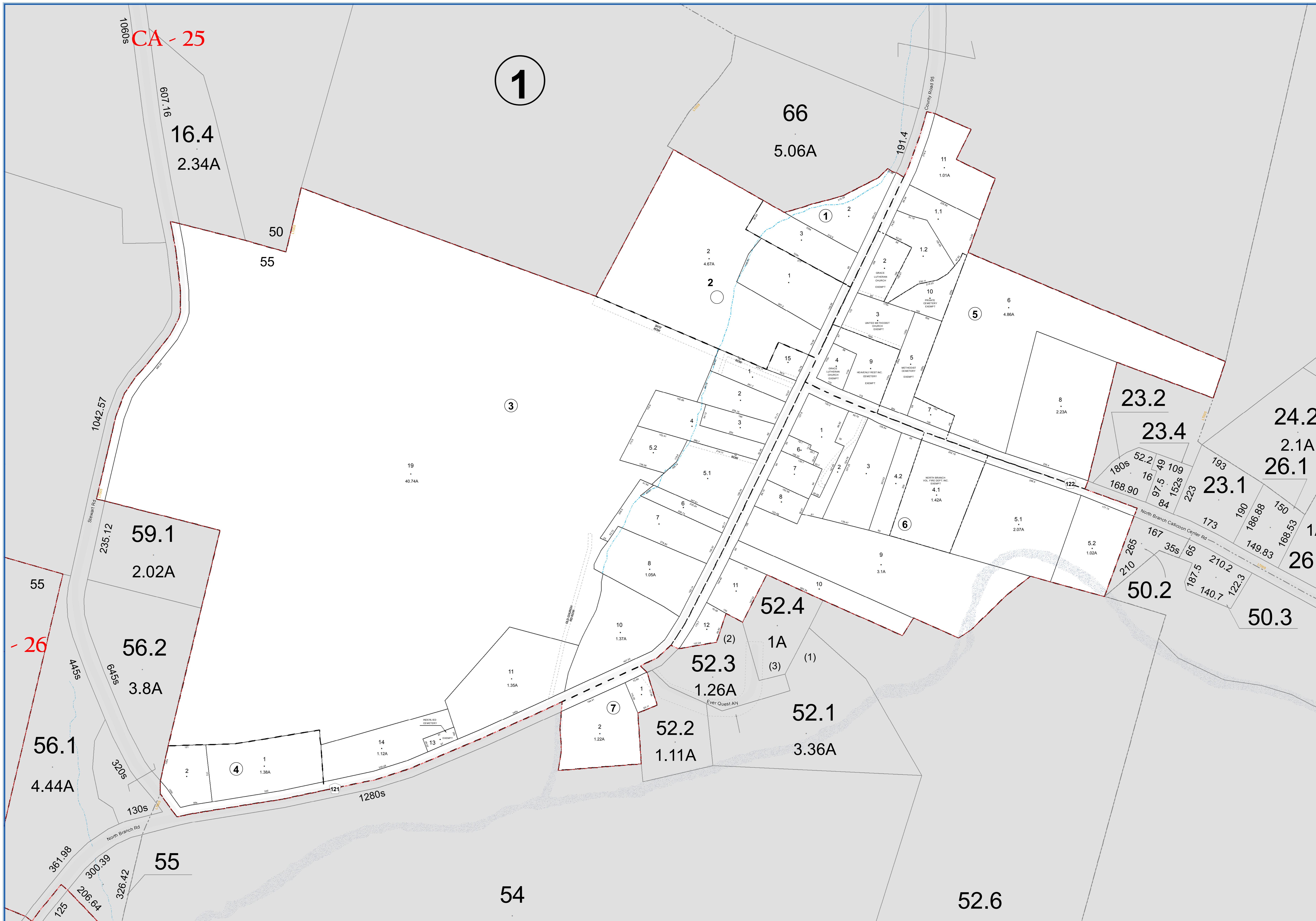
LEGEND	
STATE OR COUNTY LINE	TAX MAP BLOCK NO.
CITY/TOWN OR VILLAGE LINE	FILED PLAN LOT NO.
BLOCK/LINE	FILED PLAN BLOCK NO.
SPECIAL DISTRICT LINE	TAX MAP LOT NO.
EASEMENT LINE	AREA (From Deed)
PROPERTY LINE	AREA (Calculated)
FILED PLAN LOT LINE	DIMENSION (From Deed)
PATENT LINE	DIMENSION (Scribed)
MATCHLINE	STREAM



TOWN OF CALLICOON
 SULLIVAN COUNTY, NEW YORK
 North American datum 1983, State Plane New York East Foot

Photo No: 641954 Date of Map: 6/7/2005
 Date of Photo: 6/4/1954 Scale: 1" = 400'
 Section No: 23

Current to: 10/15/2018



SULLIVAN COUNTY TAX MAP DEPARTMENT
 FOR TAX PURPOSES ONLY
 NOT TO BE USED FOR CONVEYANCE

LEGEND APPLIES ONLY TO THE UNSHADED PORTION OF THE MAP

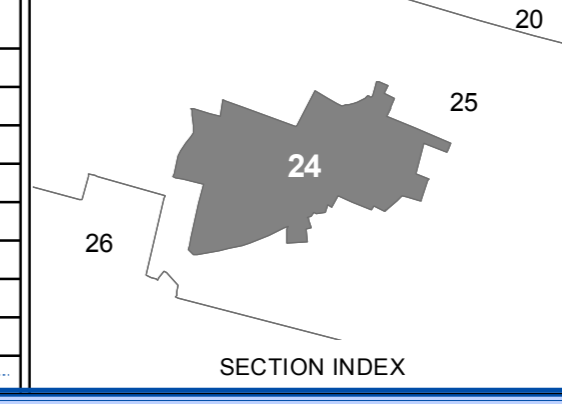
North American Datum 1983, New York East



REVISION TABLE			
DATE	CHANGES	DATE	CHANGES

SPECIAL DISTRICTS			
TYPE	SYMBOL	NAME	ARLM NO.
SCHOOL	SCH	SULLIVAN WEST	484802
AGRICULTURAL	AD	AD DIST # 1	AD0001
LIGHT	LT	NORTH BRANCH	LT005
AMBULANCE	AMB	UPPER DELAWARE VOLUNTEER	AMB08
FIRE	FD	NORTH BRANCH	FD010

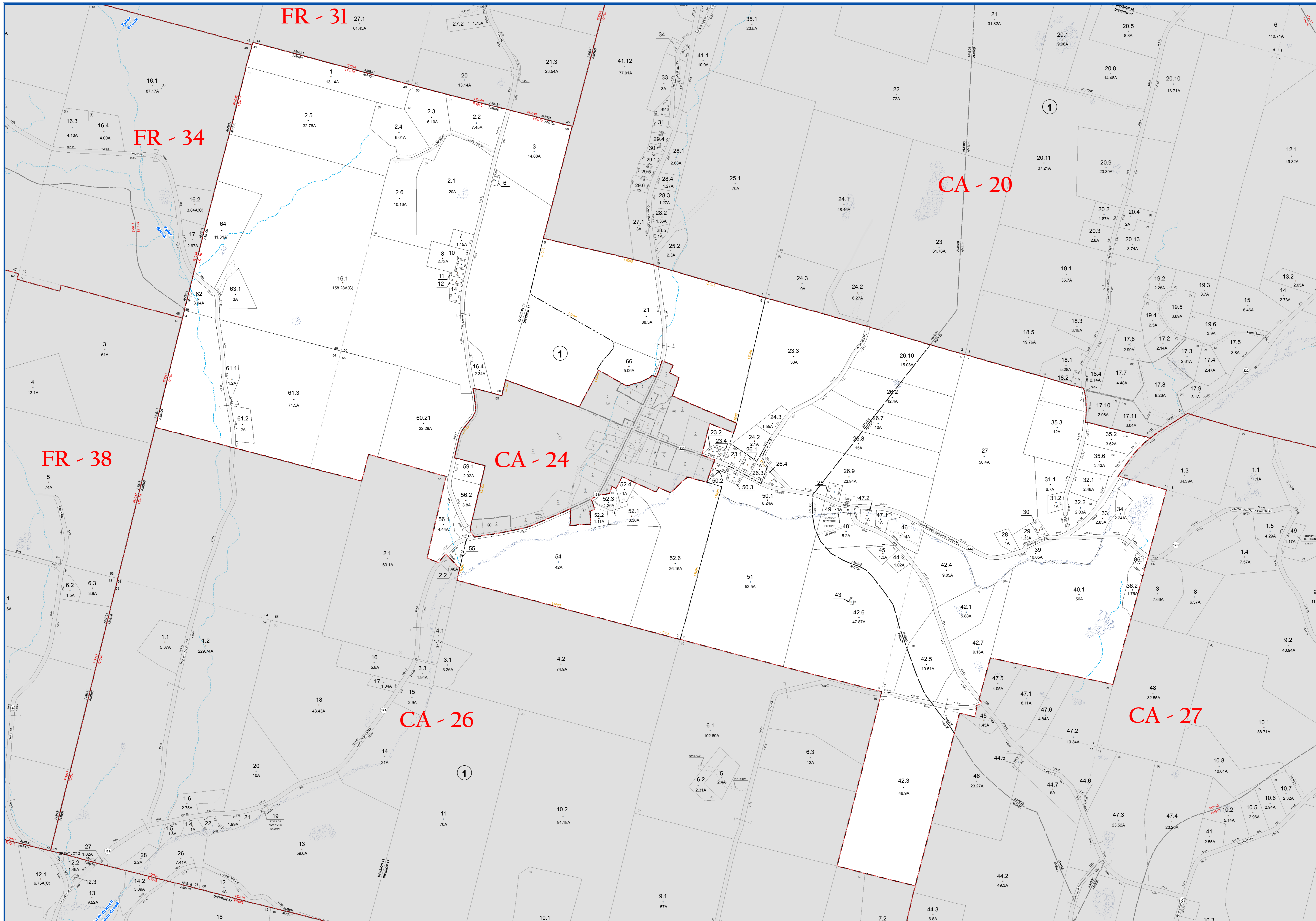
LEGEND	
STATE OR COUNTY LINE	TAX MAP BLOCK NO.
CITY/TOWN OR VILLAGE LINE	FILED PLAN LOT NO.
BLOCK LIMIT	FILED PLAN BLOCK NO.
SPECIAL DISTRICT LINE	TAX MAP LOT NO.
EASEMENT LINE	AREA (From Deed)
PROPERTY LINE	AREA (Calculated)
FILED PLAN LOT LINE	DIMENSION (From Deed)
PATENT LINE	DIMENSION (Scribed)
MATCH LINE	STREAM



TOWN OF CALLICOON
 SULLIVAN COUNTY, NEW YORK
 North American datum 1983, State Plane New York East Feet

Photo No: _____ Date of Map: 2/11/1998
 Date of Photo: 6/5/1994 Scale: 1" = 100'
 Section No: 24

Current to: 10/15/2018



SULLIVAN COUNTY TAX MAP DEPARTMENT
 FOR TAX PURPOSES ONLY
 NOT TO BE USED FOR CONVEYANCE

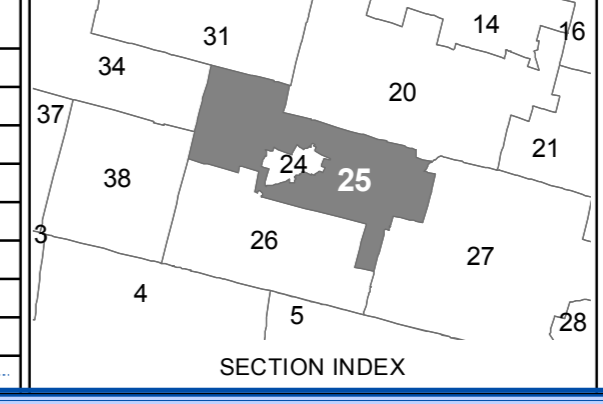
LEGEND APPLIES ONLY TO THE UNSHADED PORTION OF THE MAP

Office of Real Property Services
 Sullivan County Government Center
 100 North St., Monticello, NY 12701
 Phone: (845) 897-2221

REVISION TABLE	
DATE	CHANGES
11/14/2017	Comb'd 25-1-35.4 into 35.3
3/17/2017	Split 25-1-36 into 36.1, 36.2
10/19/2016	Split 25-1-39 into 39.1, 39.2
3/19/2015	Comb'd 25-1-15, 16.2, 17, 60.22 into 16.1
3/18/2014	Subdiv. 25-1-63 into 63.1 & 63.2
3/18/2014	Comb'd 25-1-63.2 into 16.1
11/26/2013	Comb'd 25-1-13 into 14
8/20/2013	25-1-34, 40-1 boundary redrawn per survey

SPECIAL DISTRICTS			
TYPE	SYMBOL	NAME	ARL/M NO.
SCHOOL	SCH	SULLIVAN WEST	484802
AGRICULTURAL	AD	AG DIST # 1	AD0001
LIGHT	LT	NORTH BRANCH	LT005
AMBULANCE	AMB	UPPER DELAWARE VOLUNTEER	AMB08
AMBULANCE	AMB	AMBULANCE DISTRICT # 1	AMB05
FIRE	FD	NORTH BRANCH	FD010

LEGEND	
STATE OR COUNTY LINE	TAX MAP BLOCK NO.
CITY/TOWN OR VILLAGE LINE	FILED PLAN LOT NO.
BLOCK/LIMIT	FILED PLAN BLOCK NO.
SPECIAL DISTRICT LINE	TAX MAP LOT NO.
EASEMENT LINE	AREA (From Deed)
PROPERTY LINE	AREA (Callaway)
FILED PLAN LINE	DIMENSION (From Deed)
PATENT LINE	DIMENSION (Survey)
MATCH LINE	STREAM

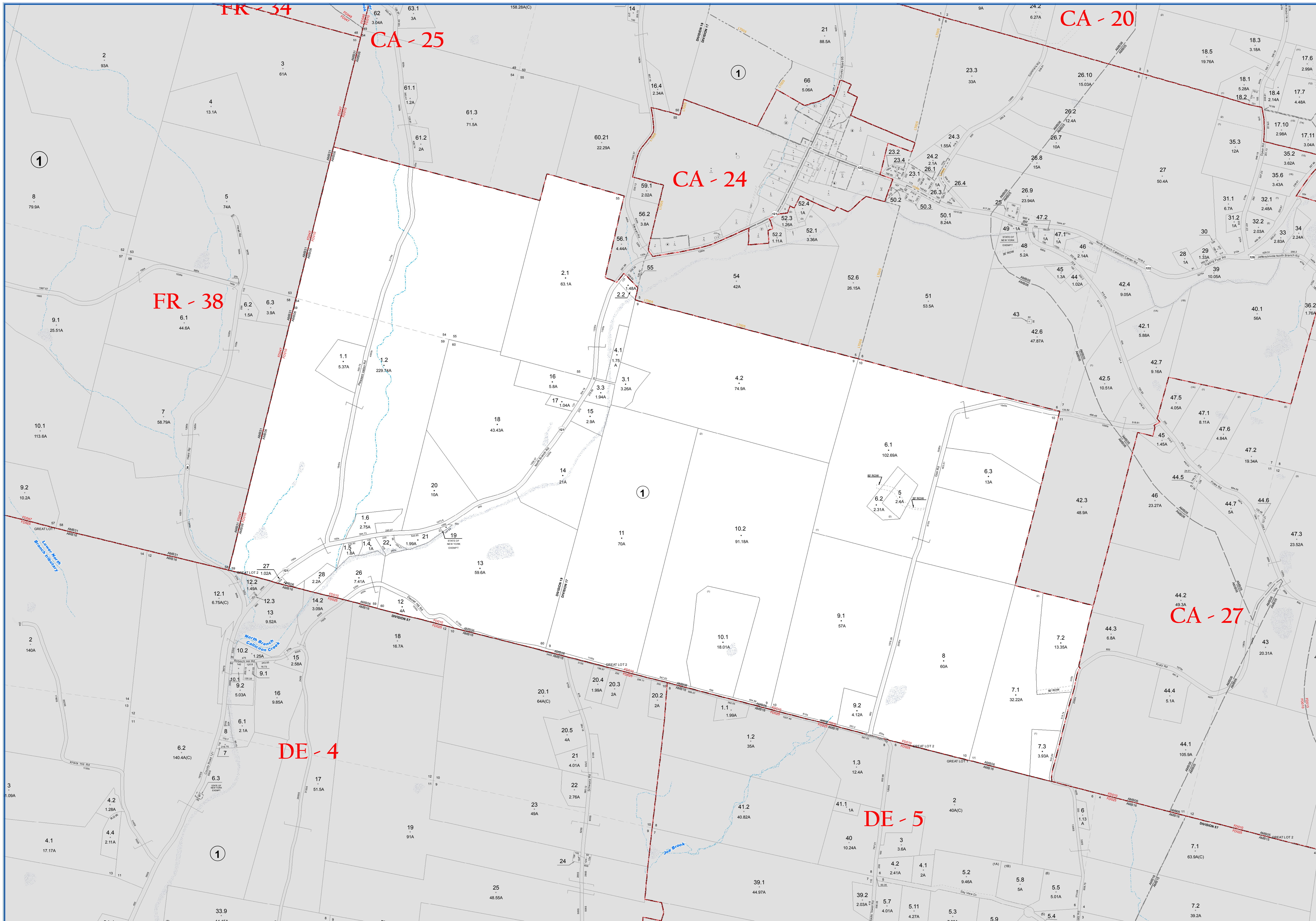


TOWN OF CALICOON
 SULLIVAN COUNTY, NEW YORK
 North American datum 1983, State Plane New York East Feet

Section No. **25**

Date of Map: 2/11/1998
 Date of Photo: 6/4/1994
 Scale: 1" = 400'

Current to: 10/15/2018



SULLIVAN COUNTY TAX MAP DEPARTMENT
 FOR TAX PURPOSES ONLY
 NOT TO BE USED FOR CONVEYANCE

LEGEND APPLIES ONLY TO THE UNSHADED PORTION OF THE MAP

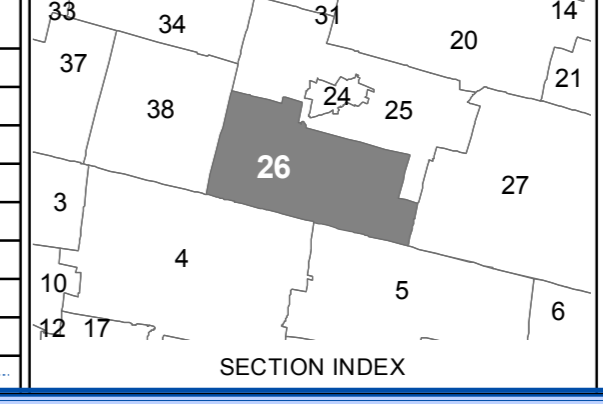
North American Datum 1983, New York East

Owned & Maintained by:
Office of Real Property Services
 Sullivan County Government Center
 100 North St., Monticello, NY 12701
 Phone: (845) 897-2221

REVISION TABLE			
DATE	CHANGES	DATE	CHANGES
8/15/2017	Comb'd 26-1-1.3 into 1.2		
9/22/2017	Split 26-1-1.2 into 1.2, 1.6		
12/13/2019	M. Kozak Subdivision		

SPECIAL DISTRICTS							
TYPE	SYMBOL	NAME	ARLM NO.	TYPE	SYMBOL	NAME	ARLM NO.
SCHOOL	SCH	SULLIVAN WEST	484802				
AGRICULTURAL	AG	AG DIST # 1	480011				
AMBULANCE	AMB	UPPER DELAWARE VOLUNTEER	AMB03				
FIRE	FD	NORTH BRANCH	FD010				

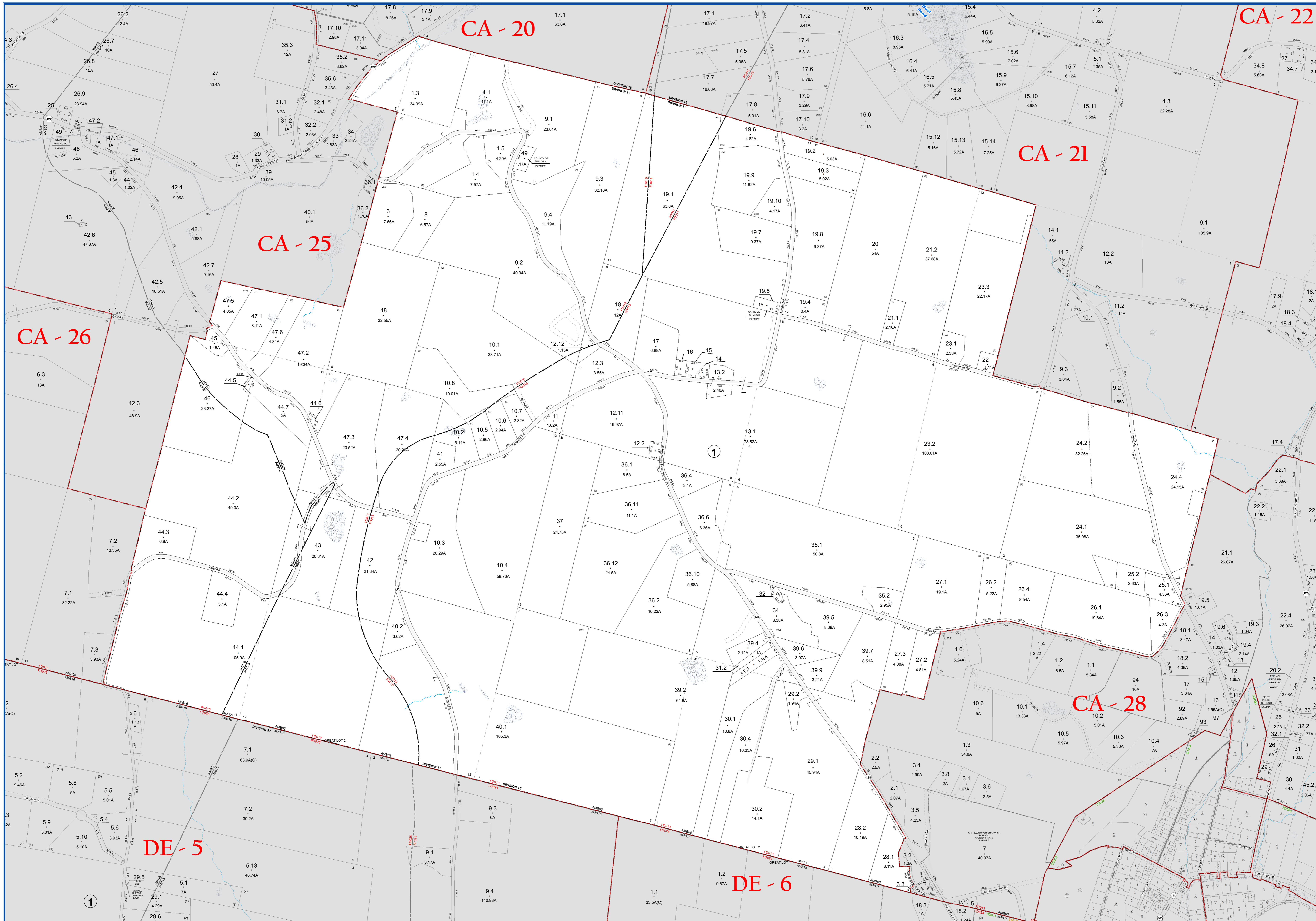
LEGEND	
STATE OR COUNTY LINE	TAX MAP BLOCK NO.
CITY/TOWN OR VILLAGE LINE	FILED PLAN LOT NO.
BLOCK/LINE	FILED PLAN BLOCK NO.
SPECIAL DISTRICT LINE	TAX MAP LOT NO.
EASEMENT LINE	AREA (SAL/AM)
PROPERTY LINE	AREA (SAL/AM)
FILED PLAN LOT LINE	DIMENSION (from Deed)
PATENT LINE	DIMENSION (Sched)
MATCH LINE	STREAM



TOWN OF CALLICOON
 SULLIVAN COUNTY, NEW YORK
 North American datum 1983, State Plane New York East Feet

Photo No: 641954 Date of Map: 2/11/1998
 Date of Photo: 6/4/1954 Scale: 1" = 400'
 Section No: 26

Current to: 10/15/2018



SULLIVAN COUNTY TAX MAP DEPARTMENT

FOR TAX PURPOSES ONLY
NOT TO BE USED FOR CONVEYANCE

LEGEND APPLIES ONLY TO THE UNSHADED PORTION OF THE MAP

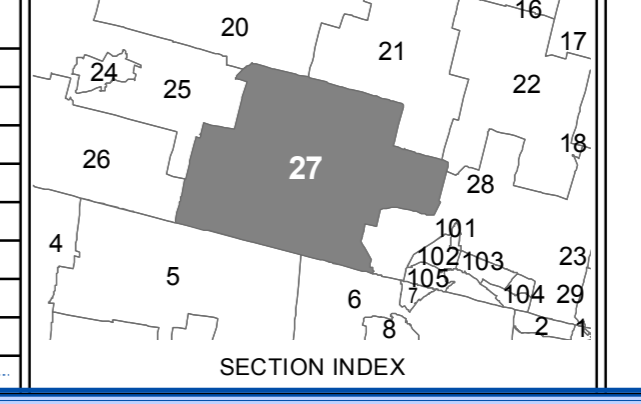
North American Datum 1983, New York East

Owned & Maintained by:
Office of Real Property Services
Sullivan County Government Center
100 North St., Monticello, NY 12701
Phone: (845) 897-2221

REVISION TABLE			
DATE	CHANGES	DATE	CHANGES
5/18/2015	2 Lot Sub 27-1-23.1 now 23.1 & 23.2		
5/18/2015	2 Lot Sub 27-1-13 now 13.1 & 13.2		
4/21/2015	Subdiv 27-1-23 into 23.1, 23.2		
11/02/2011	Split into 27-1-44.5 & 44.7		

SPECIAL DISTRICTS			
TYPE	SYMBOL	NAME	ARLM NO.
SCHOOL	SCH	SULLIVAN WEST	484802
AGRICULTURAL	AD	AG DIST # 1	AD0011
AMBULANCE	AMB	UPPER DELAWARE VOLUNTEER	AMB05
AMBULANCE	AMB	AMBULANCE DISTRICT # 1	AMB05
FIRE	FD	JEFFERSONVILLE	FD013
FIRE	FD	NORTH BRANCH	FD010
FIRE	FD	CALLICOON CENTER	FD011

LEGEND			
STATE OR COUNTY LINE	TAX MAP BLOCK NO.	FILED PLAN LOT NO.	FILED PLAN BLOCK NO.
CITY TOWN OR VILLAGE LINE		TAX MAP LOT NO.	
BLOCK LIMIT		AREA (From Deed)	13.6A
SPECIAL DISTRICT LINE		AREA (Callaway)	14.2A(C)
EASEMENT LINE		DIMENSION (From Deed)	2.6
PROPERTY LINE		DIMENSION (Search)	079
FILED PLAN LOT LINE		STREAM	
PATENT LINE			
MATCH LINE			



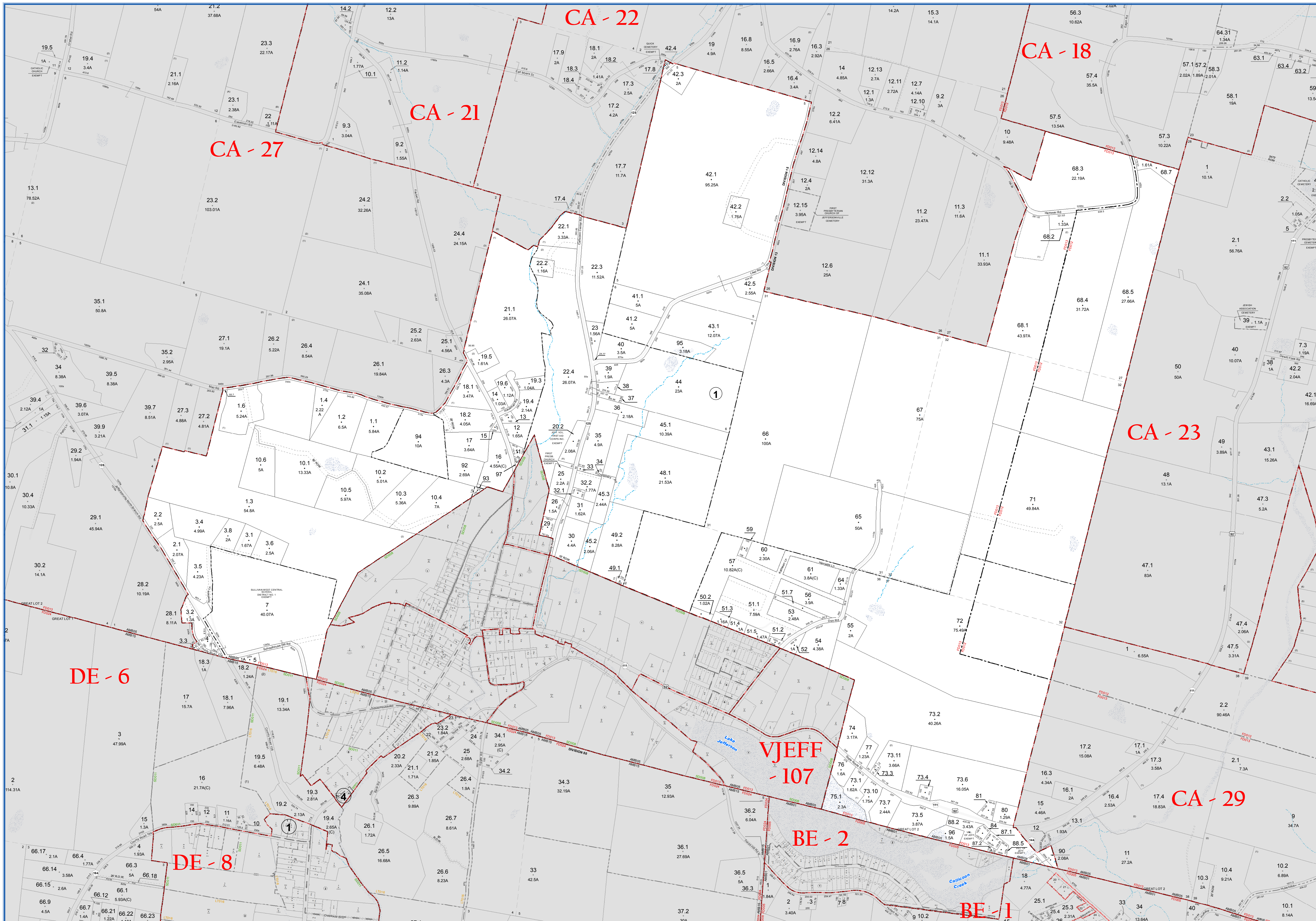
TOWN OF CALLICOON

SULLIVAN COUNTY, NEW YORK

North American datum 1983, State Plane New York East Feet

Photo No: 641954 Date of Map: 2/11/1998
Date of Photo: 6/4/1954 Scale: 1" = 400'
Section No: 27

Current to: 10/15/2018



SULLIVAN COUNTY TAX MAP DEPARTMENT
 FOR TAX PURPOSES ONLY
 NOT TO BE USED FOR CONVEYANCE

LEGEND APPLIES ONLY TO THE UNSHADED PORTION OF THE MAP

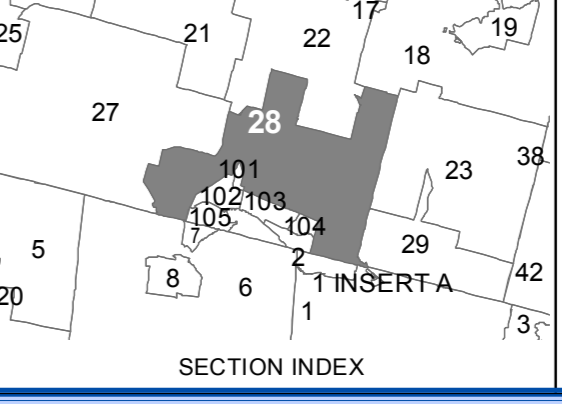
Owned & Maintained by:
Office of Real Property Services
 Sullivan County Government Center
 100 North St., Monticello, NY 12701
 Phone: (849) 897-2221

North American Datum 1983, New York East

REVISION TABLE	
DATE	CHANGES
7/3/2017	Combid 28-1-68 into 57
3/4/2013	Combid 28-1-62 into 51

SPECIAL DISTRICTS			
TYPE	SYMBOL	NAME	ARL. NO.
SCHOOL	SCH	SULLIVAN WEST	484802
AGRICULTURAL AD	AD	AG DIST # 1	AD0001
AMBULANCE	AMB	AMBULANCE DISTRICT # 1	AMB05
FIRE	FD	YOUNGVILLE	FD012
FIRE	FD	JEFFERSONVILLE	FD013

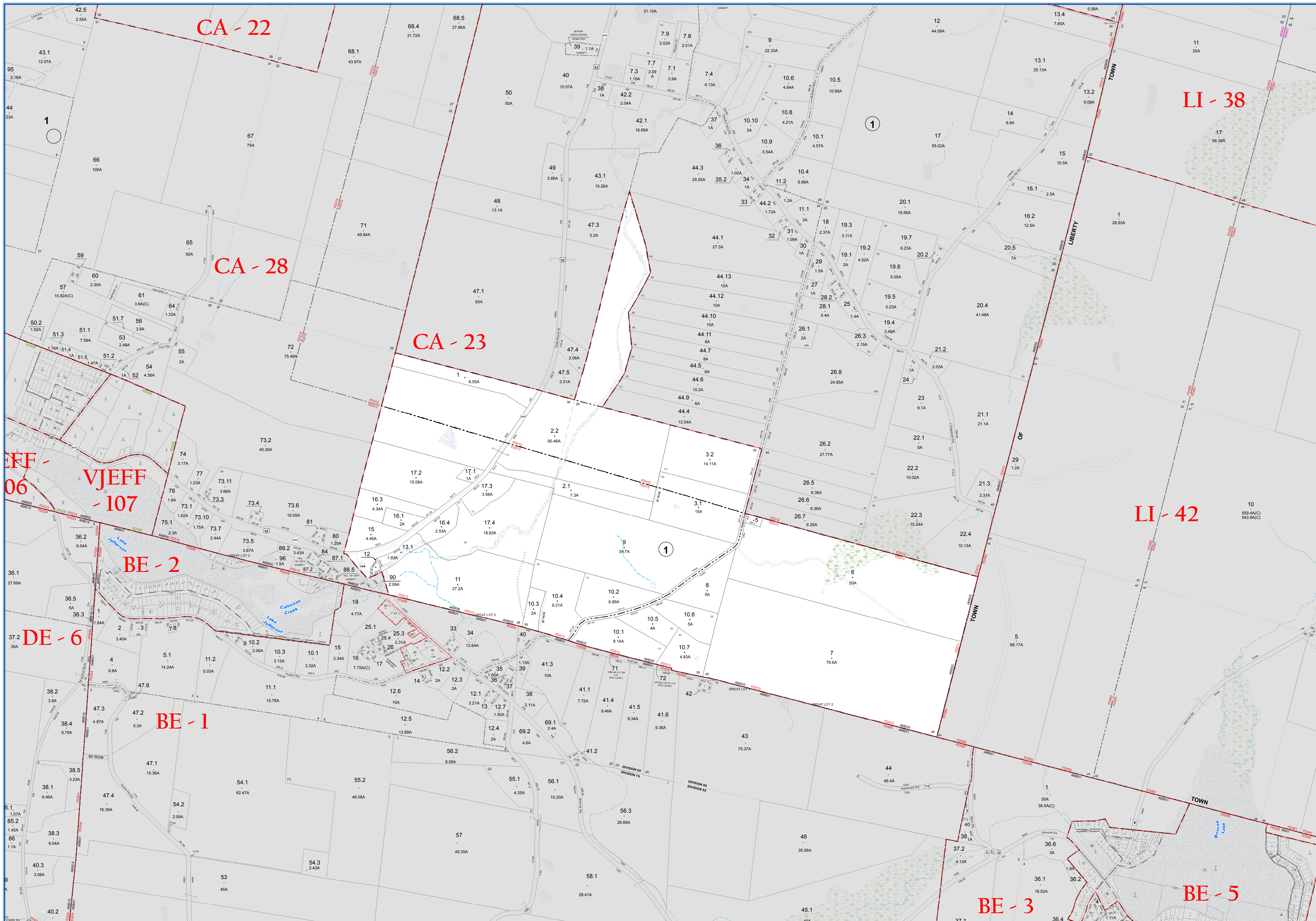
LEGEND	
STATE OR COUNTY LINE	TAX MAP BLOCK NO.
CITY/TOWN OR VILLAGE LINE	FEED PLAN LOT NO.
BLOCK/LINE	FEED PLAN BLOCK NO.
SPECIAL DISTRICT LINE	TAX MAP LOT NO.
EASEMENT LINE	AREA (From Deed)
PROPERTY LINE	AREA (Callahan)
FILED PLAN LOT LINE	FILED PLAN (From Deed)
PATENT LINE	DIMENSION (Square)
MATCH LINE	STREAM



TOWN OF CALLICOON
 SULLIVAN COUNTY, NEW YORK
 North American datum 1983, State Plane New York East Feet

Photo No: 641954 Date of Map: 2/11/1998
 Date of Photo: 6/4/1954 Scale: 1" = 400'
 Section No: 28

TAX MAP
 Current to: 10/15/2018



SULLIVAN COUNTY TAX MAP DEPARTMENT
 FOR TAX PURPOSES ONLY
 NOT TO BE USED FOR CONVEYANCE

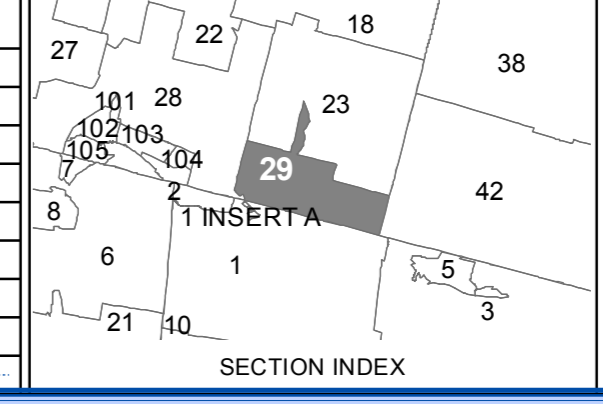
LEGEND APPLIES ONLY TO THE UNSHADED PORTION OF THE MAP

Office of Real Property Services
 Sullivan County Government Center
 100 North St. Monticello, NY 12701
 Phone: (845) 897-2221

REVISION TABLE	
DATE	CHANGES
3/2/2011	Combined 23-1-43-2 into 29-1-2-2

SPECIAL DISTRICTS			
TYPE	SYMBOL	NAME	ARLID NO.
SCHOOL	SCH	SULLIVAN WEST	484802
AGRICULTURAL	AG	AG DIST # 1	AD0011
AMBULANCE	AMB	AMBULANCE DISTRICT # 1	AMB05
FIRE	FD	YOUNGSVILLE	FD012
FIRE	FD	JEFFERSONVILLE	FD013

LEGEND	
STATE OR COUNTY LINE	TAX MAP BLOCK NO.
CITY/TOWN OR VILLAGE LINE	FILED PLAN LOT NO.
BLOCK LIMIT	FILED PLAN BLOCK NO.
SPECIAL DISTRICT LINE	TAX MAP LOT NO.
EASEMENT LINE	AREA (From Deed)
PROPERTY LINE	AREA (Salvaged)
FILED PLAN LOT LINE	DIMENSION (From Deed)
PATENT LINE	DIMENSION (Searched)
MATCHLINE	STREAM



TOWN OF CALLICOON
 SULLIVAN COUNTY, NEW YORK
 North American datum 1983, State Plane New York East Feet

Photo No: 641954 Date of Map: 2/11/1998
 Date of Photo: 6/4/1954 Scale: 1" = 400'
 Section No: 29

Current to: 10/15/2018