

Town of Delaware

Town of Callicoon

Town of Liberty

Town of Fallsburg

Town of Cocheton

Town of Thompson

Village of Monticello

Town of Tusten

Town of Highland

Town of Forestburgh

Town of Bethel

APPROVED BY
STATE BOARD OF EQUALIZATION AND ASSESSMENT

CASE NO. _____ AUTHORIZED SIGNATURE _____

APPROVED BY
STATE BOARD OF EQUALIZATION AND ASSESSMENT

CASE NO. _____ DATE _____ DIRECTOR OF EQUALIZATION _____

AERO SERVICE CORPORATION
A DIVISION OF LITTON INDUSTRIES
210 E. COURTLAND ST., PHILADELPHIA, PA. 19120

FOR TAX PURPOSES ONLY
NOT TO BE USED FOR CONVEYANCE

UPDATED TO			
3/26/88	3/26/79	4/25/89	4/18/96
6/1/89	9/23/82	12/19/89	8/21/96
6/1/70	4/8/85	5/18/90	10/1/95
1/8/71	9/1/85	10/24/90	3/17/97
5/24/73	7/21/86	1/2/91	2/3/98
8/7/74	3/23/87	1/12/92	7/8/98
2/26/76	12/17/87	9/14/92	5/3/99
1/3/78	6/30/88	8/24/93	5/11/00
8/4/78	10/14/88	3/23/95	9/2/04

LEGEND	
STATE OR COUNTY LINE	TAX MAP BLOCK NO.
CITY TOWN OR VILLAGE LINE	FILED PLAN LOT NO.
BLOCK LIMIT	FILED PLAN BLOCK NO.
SPECIAL DISTRICT LINE	TAX MAP LOT NO.
BASEMENT LINE	AREA (From Deed)
PROPERTY PARCEL LINE	AREA (Cavaliers)
FILED PLAN LOT LINE	DIMENSION (From Deed)
PATENT LINE	DIMENSION (Square)
MATCH LINE	STREAM

SULLIVAN COUNTY NEW YORK

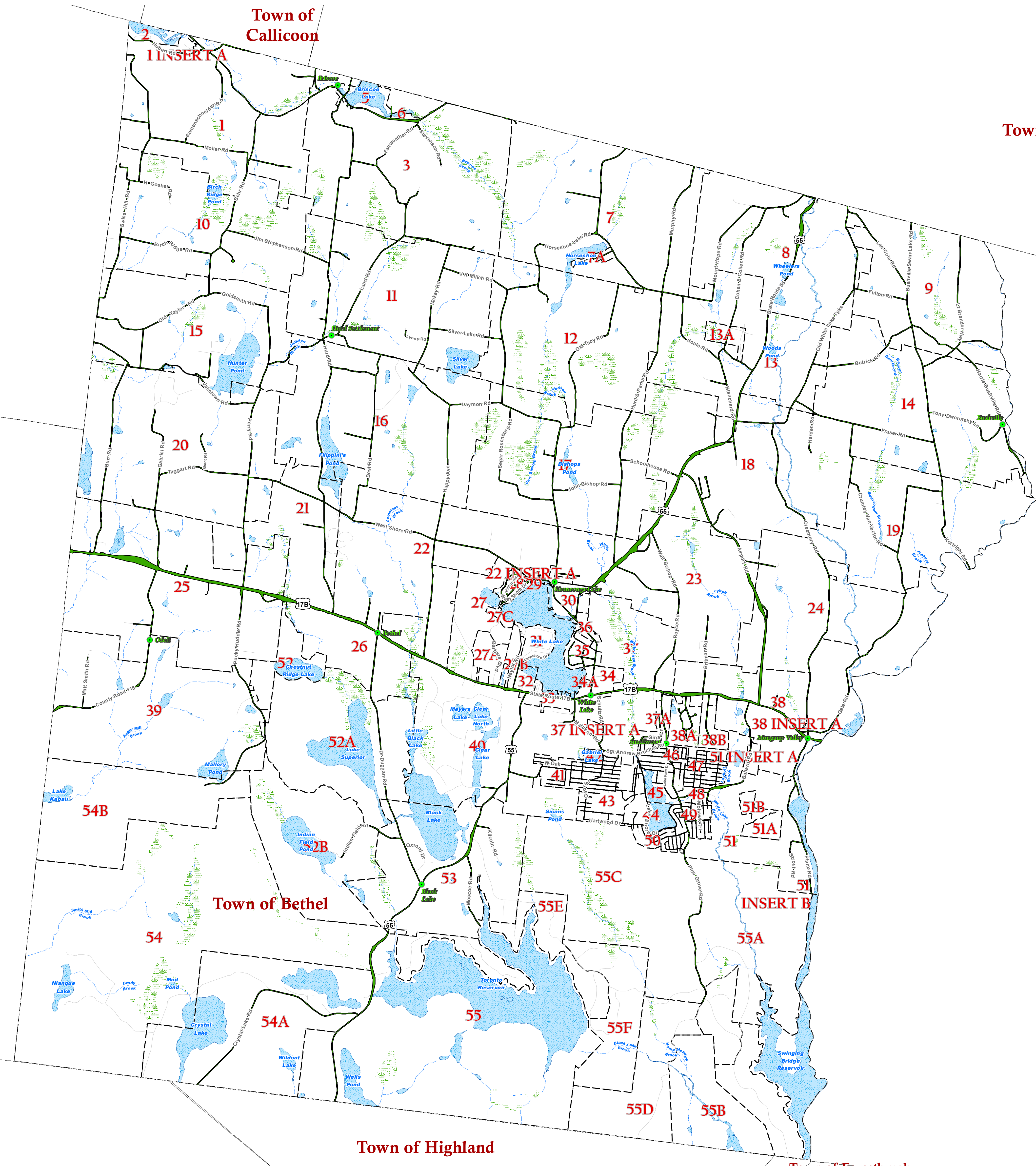
Photo No: _____ Date of Photo: 6-5-64

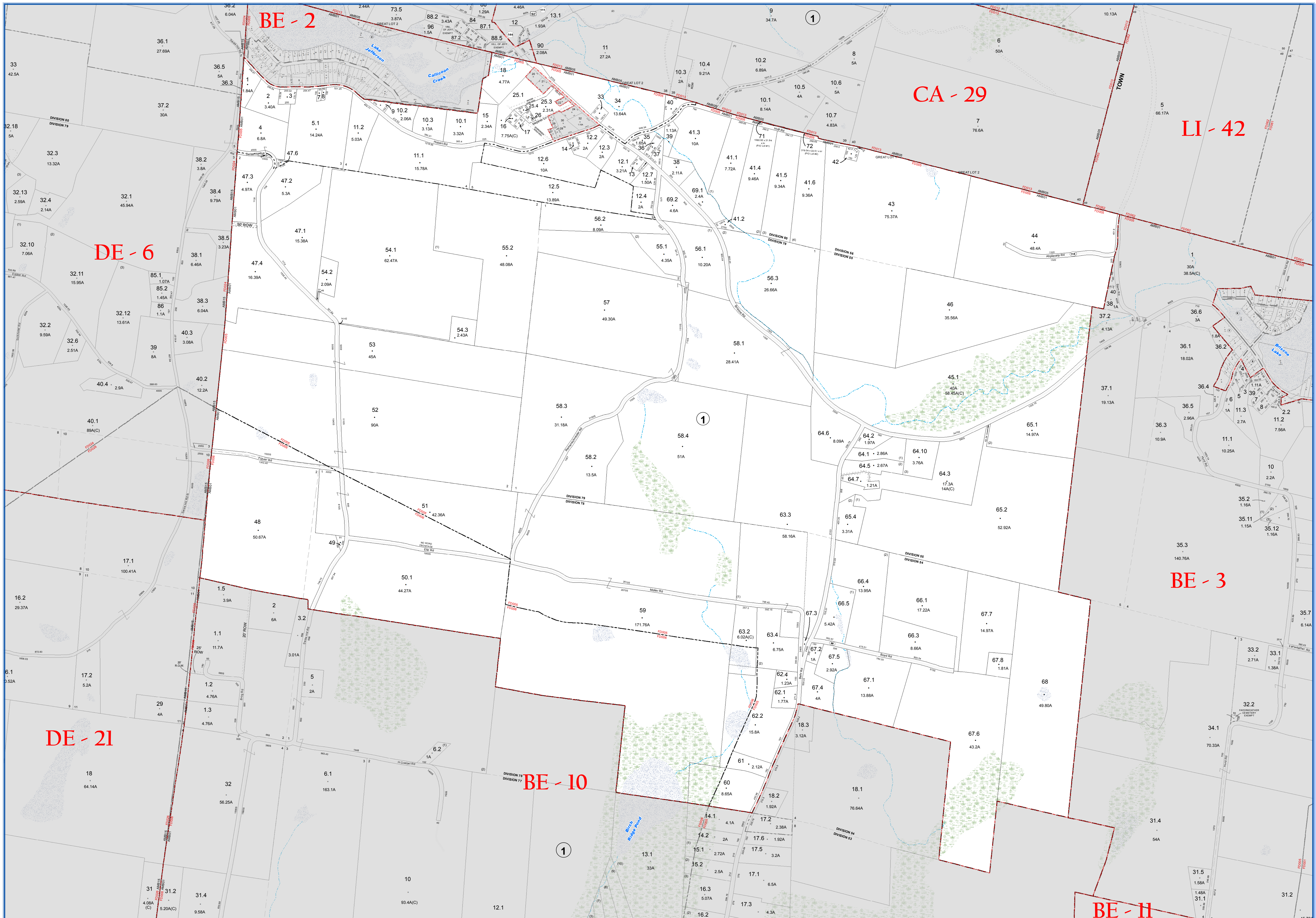
Date of Map: 1-17-66
Scale: 1" = 2,600'

O.R.P.S. UPDATED _____ TAX MAP SUPERVISOR _____

Town of Bethel

KEY MAP





**SULLIVAN COUNTY
TAX MAP DEPARTMENT**
FOR TAX PURPOSES ONLY
NOT TO BE USED FOR CONVEYANCE




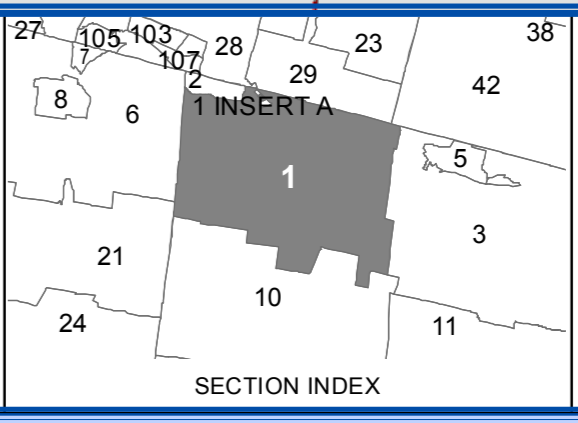
Office of Real Property Services
Sullivan County Government Center
100 North St., Monticello, NY 12701
Phone: (845) 897-2271

**LEGEND APPLIES ONLY TO THE
UNSHADED PORTION OF THE MAP**
North American Datum 1983, New York East

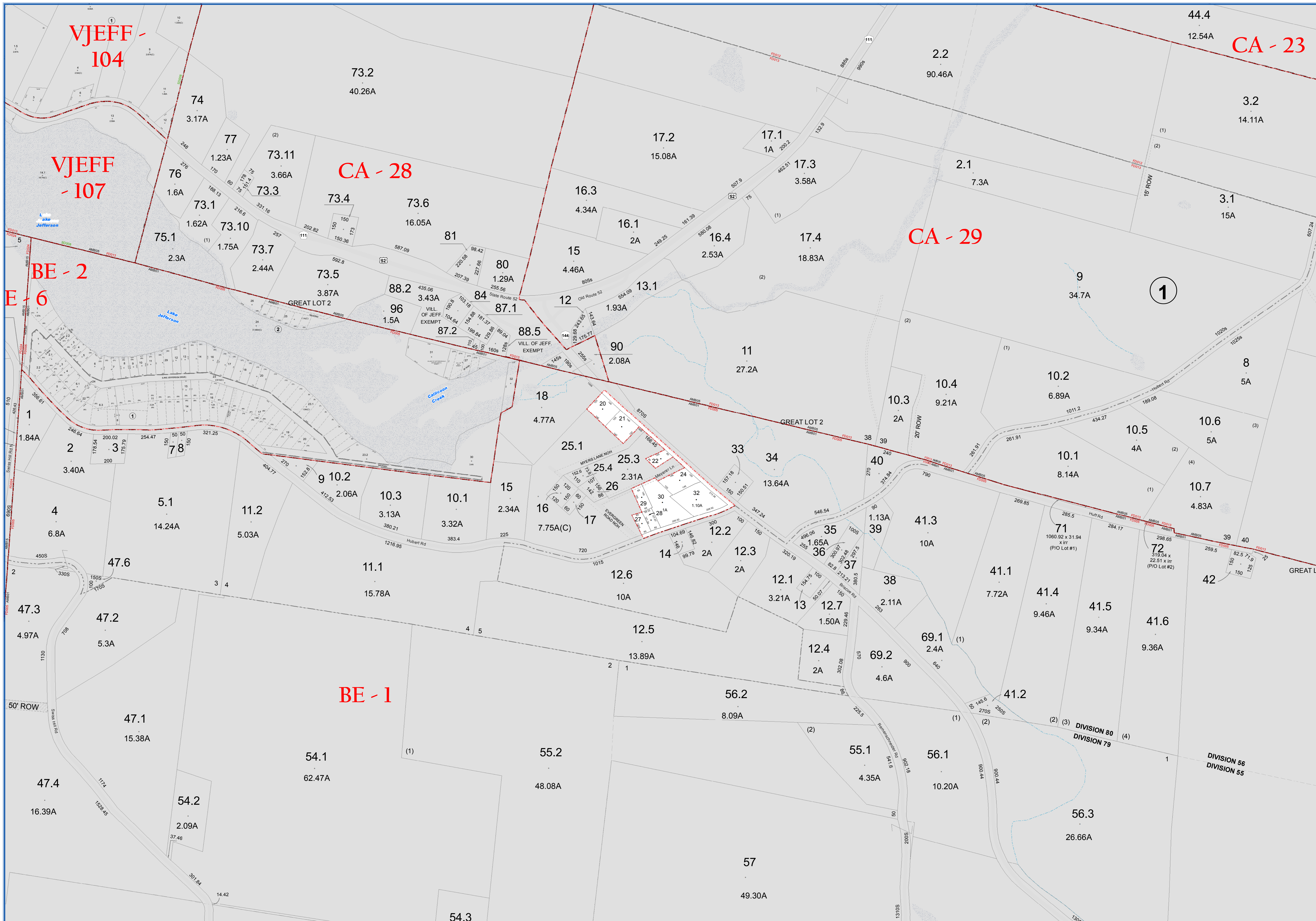
DATE		CHANGES		DATE		CHANGES	
7/2/2013	Subdiv of 1-1-65.2 into 65.2 & 65.4	11/17/2008	New Survey 1-1-3 updated dimensions				
4/18/2013	Redrew 1-1-68.1 897 8897 8897 87 Hwy Int	9/16/2008	2 lot into 1-1-83 into 65-1 65-2 85-3 Road Parcel				
8/1/2010	Lot 1-1-62.2 split into 62.2 & 62.5	9/18/2008	Possible overlap the parcels 1-1-65 1-65.3 84-4 3				
8/1/2010	Combo 1-1-62.5 now void and now pio 1-1-61	9/8/2008	3 lot sub 1-1-64 1-64.4 5 into 64.1 64.4 64.5 10-64.13				
3/1/2010	Combo 1-1-64.13 is now void and now pio 64.1	7/1/2008	New Survey 1-1-48 updated acreage & fortages				
6/29/2009	Combo 1-1-64.9 64.5 2 are void and are now pio 64.6	4/1/2008	updated acreage on 1-1-25 using aerial photos				
6/26/2009	Split parcel 1-1-45 into 45.1 & 45.2	8/1/2005					
6/25/2009	Deleted Rd parcels 1-1-64.11 & 65.3 due to dead						

TYPE		SYMBOL		NAME		ARLIM NO.		TYPE		SYMBOL		NAME		ARLIM NO.	
FIRE	FD			KENZO LAKE		FD006		AMBULANCE	AMB			AMBULANCE DIST. #1		AMB01	
FIRE	FD			JEFFERSONVILLE		FD009		AMBULANCE	AMB			AMBULANCE DIST. #1		AMB02	
SCHOOL	SCH			SULLIVAN WEST CENT. SCH DIST.		494932		AMBULANCE	AMB			AMBULANCE DIST. #1		AMB03	
FIRE	FD			JEFFERSONVILLE		FD024									
FIRE	FD			KENZO LAKE		FD028									
FIRE	FD			YOUNGVILLE		FD062									
FIRE	FD			JEFFERSONVILLE		FD013									
AGRICULTURAL	AD			AG DIST. #1		AD001									

STATE OR COUNTY LINE		TAX MAP BLOCK NO.	
---	---	---	---
---	---	---	---
---	---	---	---
---	---	---	---
---	---	---	---
---	---	---	---
---	---	---	---
---	---	---	---
---	---	---	---
---	---	---	---
---	---	---	---
---	---	---	---
---	---	---	---
---	---	---	---
---	---	---	---
---	---	---	---



TOWN OF BETHEL
SULLIVAN COUNTY, NEW YORK
North American datum 1983, State Plane New York East Feet
Photo No: 8-113, 114, 115 Date of Map: 12/30/1996
Date of Photo: 6/5/1984 Scale: 1" = 400'
Section No: 1
Current to: 10/15/2018



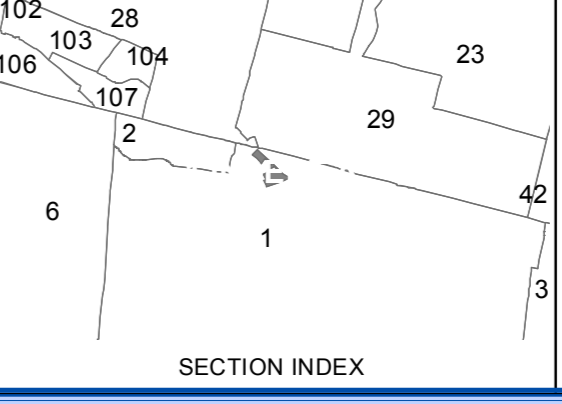
SULLIVAN COUNTY TAX MAP DEPARTMENT
 FOR TAX PURPOSES ONLY
 NOT TO BE USED FOR CONVEYANCE
 LEGEND APPLIES ONLY TO THE UNSHADED PORTION OF THE MAP
 North American Datum 1983, New York East

Sullivan County Catskills
 Ministry of Opportunity
 Office of Real Property Services
 Sullivan County Government Center
 100 North St. Monticello, NY 12701
 Phone: (849) 897-2221

REVISION TABLE			
DATE	CHANGES	DATE	CHANGES

SPECIAL DISTRICTS			
TYPE	SYMBOL	NAME	ARLM NO.

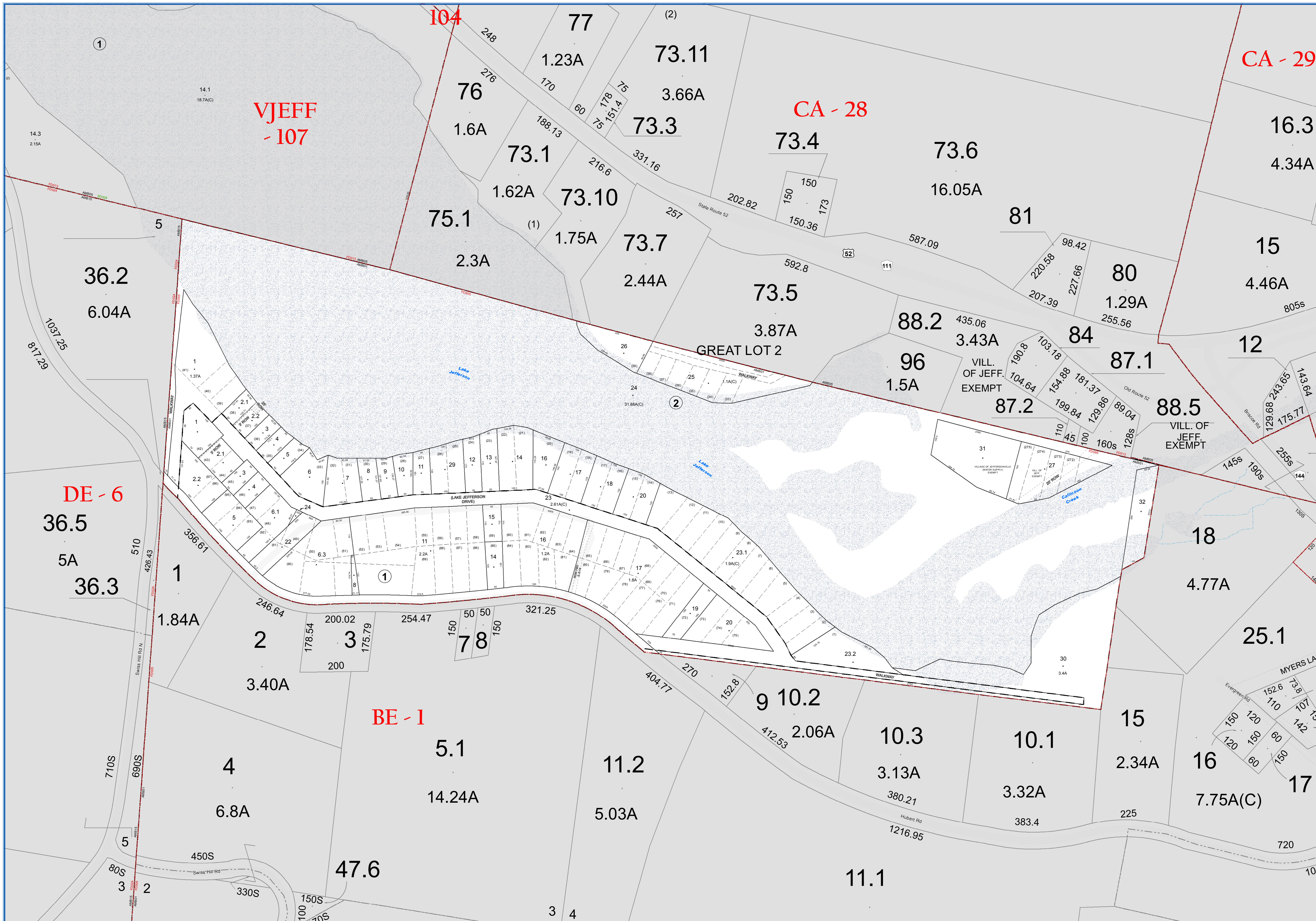
LEGEND	
STATE OR COUNTY LINE	TAX MAP BLOCK NO. (4)
CITY/TOWN OR VILLAGE LINE	FILED PLAN LOT NO. (9)
BLOCK LIMIT	FILED PLAN BLOCK NO. (8)
SPECIAL DISTRICT LINE	TAX MAP LOT NO. (3)
EASEMENT LINE	AREA (From Deed) 13.6A
PROPERTY LINE	AREA (Calculated) 14.2(A/C)
FILED PLAN LOT LINE	DIMENSION (From Deed) 2.6
PATENT LINE	DIMENSION (Search) 079
MATCH LINE	STREAM



TOWN OF BETHEL
 SULLIVAN COUNTY, NEW YORK
 North American datum 1983, State Plane New York East Feet

Photo No: 6-113,114,115 Date of Map: 12/30/1996
 Date of Photo: 6/5/1994 Scale: 1" = 200'
 Section No: 1 INSERT A

Current to: 10/15/2018



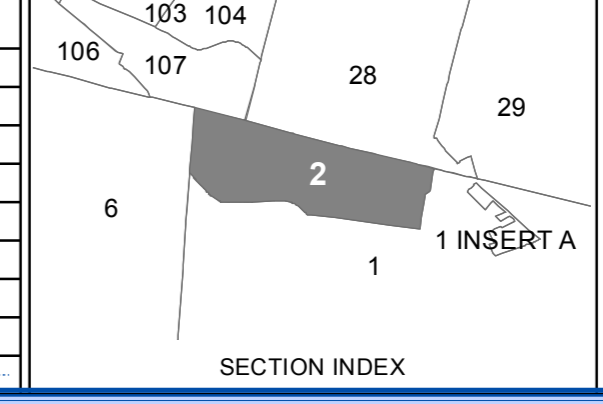
SULLIVAN COUNTY TAX MAP DEPARTMENT
 FOR TAX PURPOSES ONLY
 NOT TO BE USED FOR CONVEYANCE
 LEGEND APPLIES ONLY TO THE UNSHADED PORTION OF THE MAP
 North American Datum 1983, New York East

Sullivan County Catskills
 Ministry of Opportunity
 Office of Real Property Services
 Sullivan County Government Center
 100 North St. Monticello, NY 12701
 Phone: (845) 897-2221

REVISION TABLE			
DATE	CHANGES	DATE	CHANGES
5/5/2005			

SPECIAL DISTRICTS			
TYPE	SYMBOL	NAME	ARLM NO.
FIRE	FD	JEFFERSONVILLE	FD005
SCHOOL	SCH	SULLIVAN WEST CENT. SCH. DIST.	48-8652
AMBULANCE	AMB	AMBULANCE DIST #1	AMB01
AMBULANCE	AMB	AMBULANCE DIST #1	AMB05
AMBULANCE	AMB	AMBULANCE DIST #1	AMB15

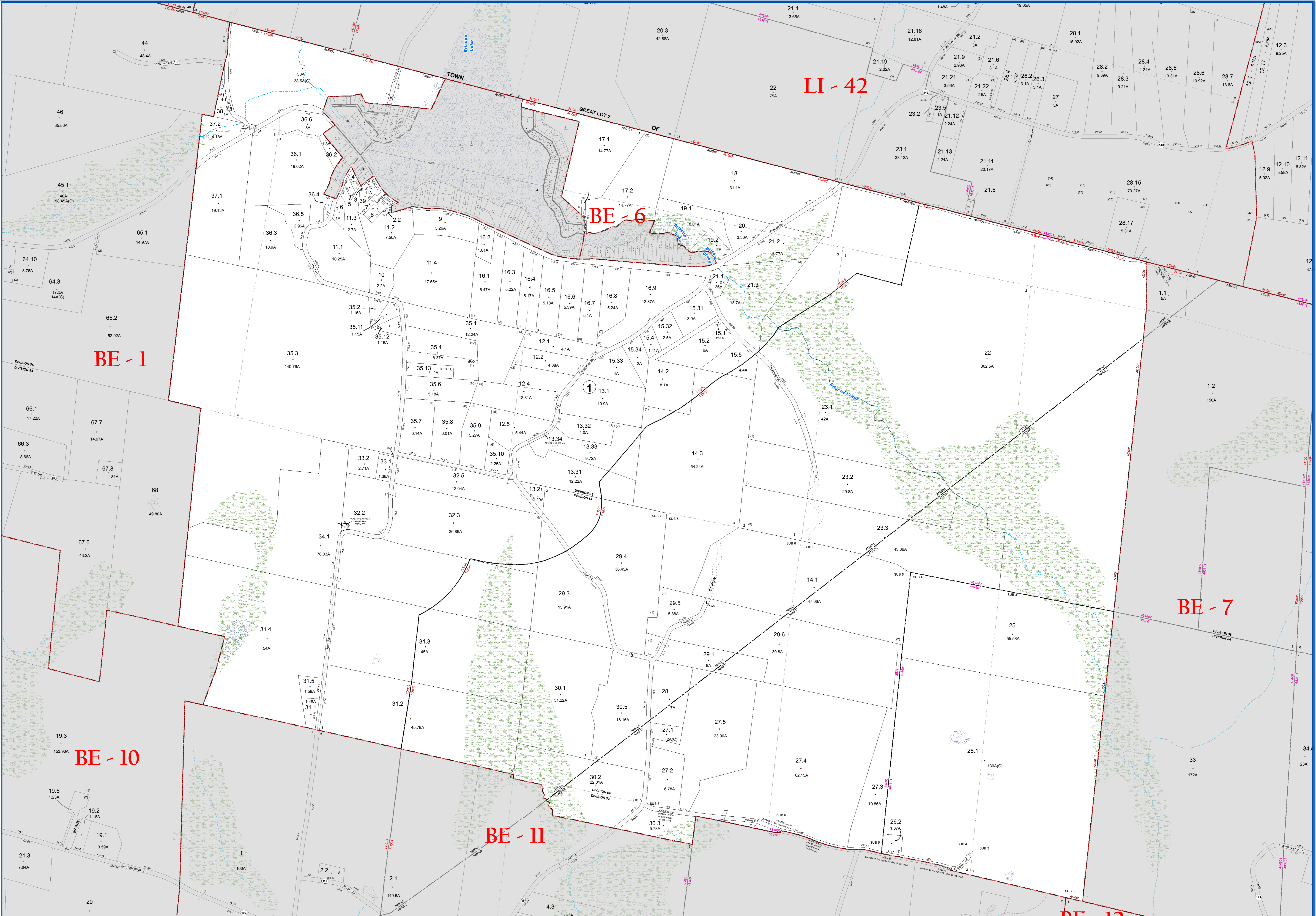
LEGEND	
STATE OR COUNTY LINE	TAX MAP BLOCK NO. (4)
CITY/TOWN OR VILLAGE LINE	FILED PLAN LOT NO. (9)
BLOCK/LINE	FILED PLAN BLOCK NO. (6)
SPECIAL DISTRICT LINE	TAX MAP LOT NO. (2)
EASEMENT LINE	AREA (From Deed) 13.6A
PROPERTY LINE	AREA (Calculated) 14.2(A-C)
FILED PLAN LOT LINE	DIMENSION (From Deed) 2.6
PATENT LINE	DIMENSION (Search) 079
MATCH LINE	STREAM



TOWN OF BETHEL
 SULLIVAN COUNTY, NEW YORK
 North American datum 1983, State Plane New York East Feet

Photo No: 6-113,114 Date of Map: 12/30/1996
 Date of Photo: 6/5/1994 Scale: 1" = 100'
 Section No: 2

Current to: 10/15/2018



LI-42

BE-6

BE-1

BE-7

BE-10

BE-11

BE-12

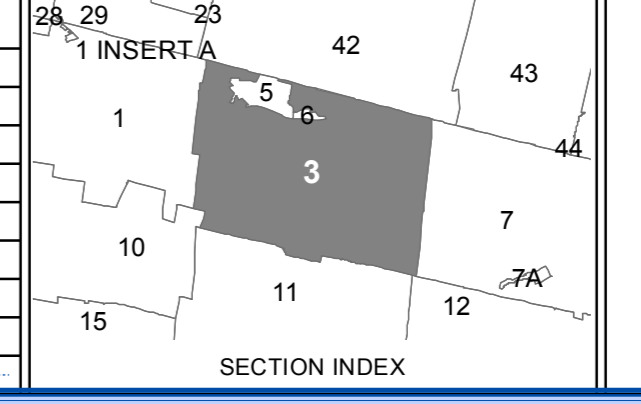
SULLIVAN COUNTY TAX MAP DEPARTMENT
 FOR TAX PURPOSES ONLY
 NOT TO BE USED FOR CONVEYANCE

Sullivan COUNTY CATSKILLS
 Office of Real Property Services
 Sullivan County Government Center
 100 North St., Monticello, NY 12701
 Phone: (849) 897-2221

REVISION TABLE		DATE	CHANGES
3/1/2013	Combo 3-1-30.4 is now void now pro 30.2		
6/8/2008	2-1-12.24 split by 85% into 3 lots for language		
8/13/2008	Updated acreage on 3-1-26.1 per calculation		
4/8/2008	Lot Imp 3-1-30.4, 3-1-30.2 into 30.2 & 30.6		
4/8/2008	Combo 3-1-30.4 now void and now pro 3-1-30.4		
5/11/2005			

SPECIAL DISTRICTS		DATE	CHANGES
FIRE	FD	KAUNONGA LAKE	FD001
SCHOOL	SCH	SULLIVAN WEST CENT. SCH. DIST.	484862
SCHOOL	SCH	MONTICELLO	484811
SCHOOL	SCH	LIBERTY	483611
FIRE	FD	JEFFERSONVILLE	FD005
FIRE	FD	WHITE SULPHUR SPRINGS	FD061
FIRE	FD	YOUNGVILLE	FD062
LIBRARY	LD	E.B. CRAWFORD MEM. LIB.	LD001

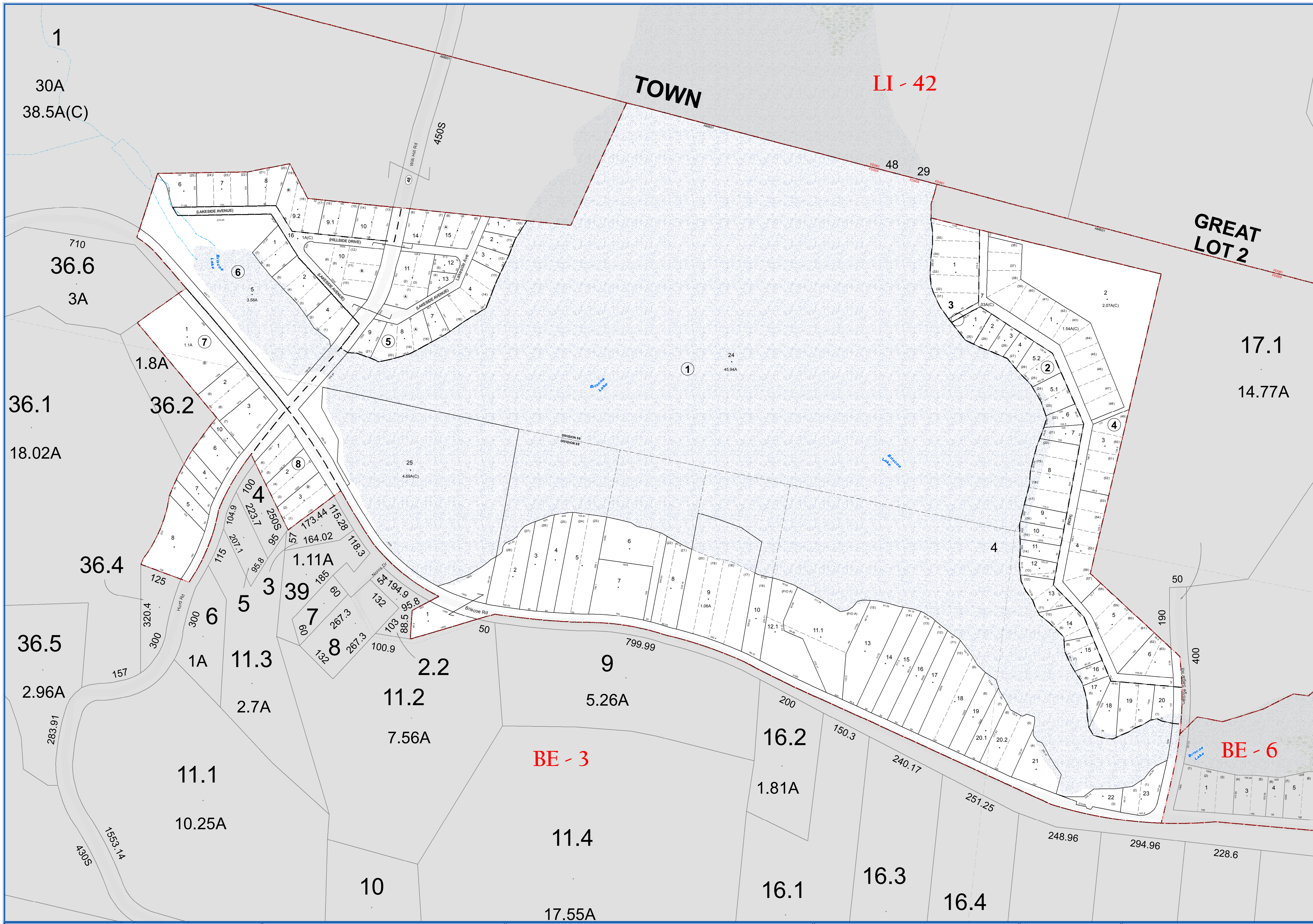
LEGEND		DATE	CHANGES
STATE OR COUNTY LINE	---	TAX MAP BLOCK NO.	(4)
CITY/TOWN OR VILLAGE LINE	---	FILED PLAN LOT NO.	(1)
BLOCK/LIMIT	---	FILED PLAN BLOCK NO.	(6)
TAX MAP LOT NO.	---	TAX MAP LOT NO.	---
SPECIAL DISTRICT LINE	---	AREA (From Deed)	13.6A
EASEMENT LINE	---	AREA (Call/Adm)	14.2(A)(C)
PROPERTY LINE	---	AREA (From Deed)	2.6
FILED PLAN LOT LINE	---	DIMENSION (Scaled)	079
PATENT LINE	---	STREAM	---
MATCH LINE	---		



TOWN OF BETHEL TAX MAP
SULLIVAN COUNTY, NEW YORK
 North American datum 1983, State Plane New York East Feet

Photo No: 6-12,113,114 Date of Map: 12/30/1998
 Date of Photo: 6/5/1994 Scale: 1" = 400'
 Section No: 3

Current to: 10/15/2018



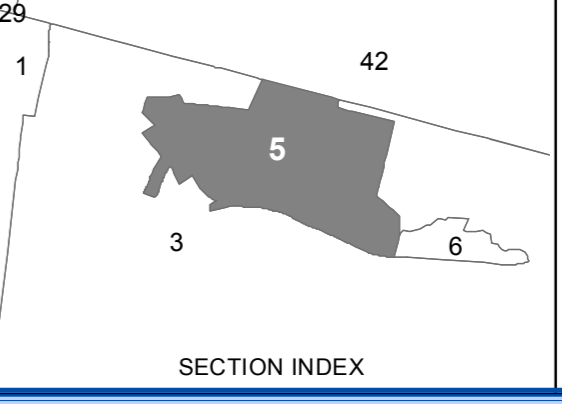
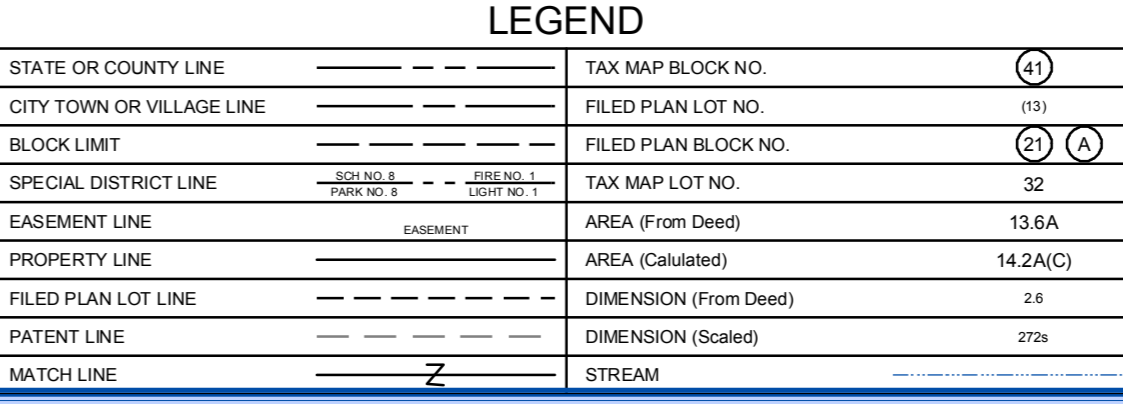
**SULLIVAN COUNTY
TAX MAP DEPARTMENT**
FOR TAX PURPOSES ONLY
NOT TO BE USED FOR CONVEYANCE
LEGEND APPLIES ONLY TO THE
UNSHADED PORTION OF THE MAP
North American Datum 1983, New York East



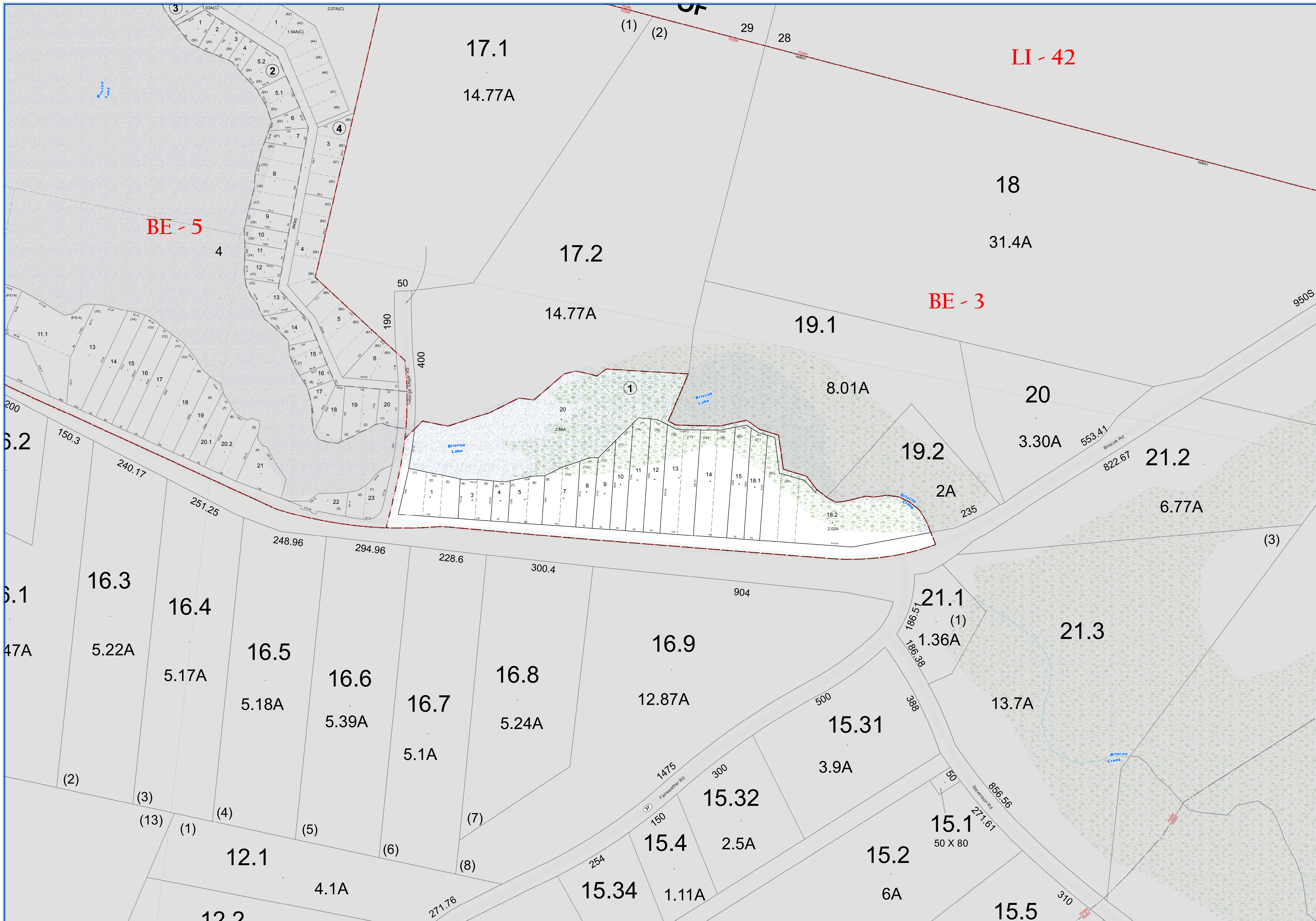
REVISION TABLE			
DATE	CHANGES	DATE	CHANGES
11/22/2011	Combo 5-6-3.1 now void and now pro 5-6-2	6/11/1997	
2/16/2008	Combo 5-6-8 now void & now pro 5-5-4	9/21/1996	
5/11/2005		7/17/1995	
7/10/2001		7/30/1993	
3/7/2001		12/9/1992	
4/27/2000		2/19/1992	
8/2/1999			
2/18/1999			

SPECIAL DISTRICTS			
TYPE	SYMBOL	NAME	ARLM NO.
FIRE	FD	JEFFERSONVILLE	FD005
SCHOOL	SCH	SULLIVAN WEST CENT SCH DIST	4886B2
FIRE	FD	WHITE SULPHUR SPRINGS	FD061
AMBULANCE	AMB	AMBULANCE DIST #1	AMB01

LEGEND			
STATE OR COUNTY LINE	TAX MAP BLOCK NO.	CITY TOWN OR VILLAGE LINE	FILED PLAN LOT NO.
BLOCK LIMIT	FILED PLAN BLOCK NO.	SPECIAL DISTRICT LINE	TAX MAP LOT NO.
EASEMENT LINE	AREA (From Deed)	PROPERTY LINE	AREA (Calculated)
FILED PLAN LOT LINE	DIMENSION (From Deed)	PATENT LINE	DIMENSION (Scribed)
MATCH LINE	STREAM		



TAX MAP
TOWN OF BETHEL
SULLIVAN COUNTY, NEW YORK
North American datum 1983, State Plane New York East Feet
Photo No: 6-132,113,114 Date of Map: 4/11/1990
Date of Photo: 6/5/1984 Scale: 1" = 100'
Section No: 5
Current to: 10/15/2018



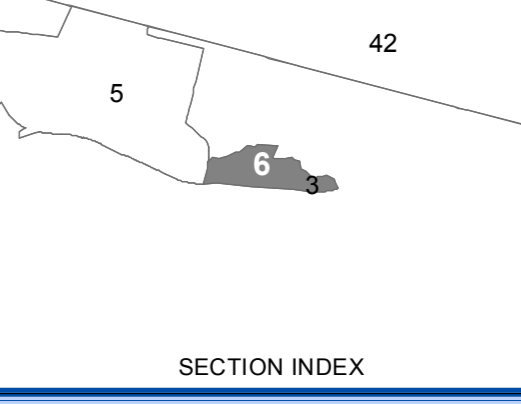
**SULLIVAN COUNTY
TAX MAP DEPARTMENT**
FOR TAX PURPOSES ONLY
NOT TO BE USED FOR CONVEYANCE
LEGEND APPLIES ONLY TO THE
UNSHADED PORTION OF THE MAP
North American Datum 1983, New York East

**Sullivan
COUNTY CATSKILLS**
Municipality of Opportunity
Office of Real Property Services
Sullivan County Government Center
100 North St. Monticello, NY 12701
Phone: (845) 837-2221

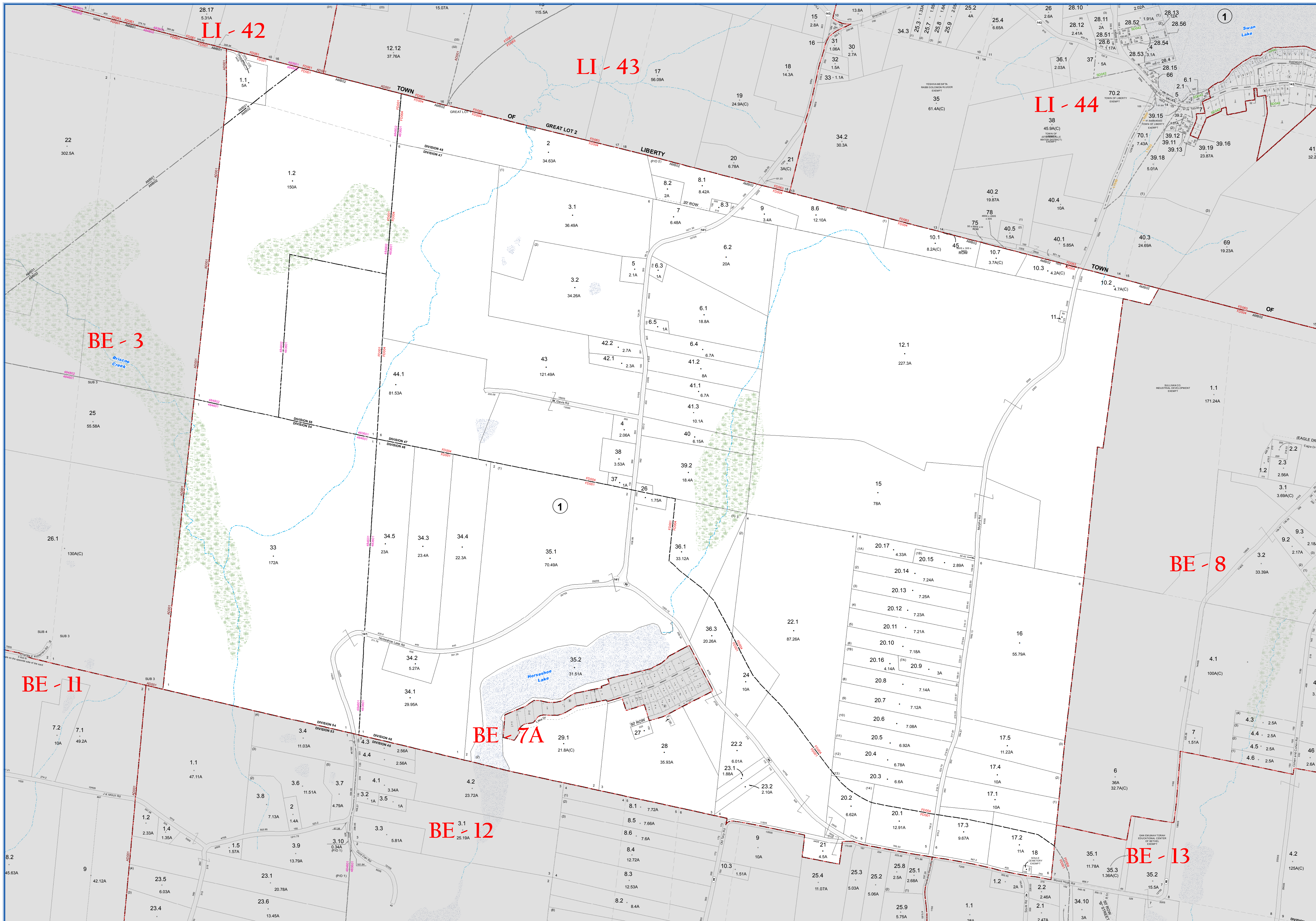
REVISION TABLE			
DATE	CHANGES	DATE	CHANGES
3/9/2017	Combo 6-1-6 with new pto 6-1-6		
3/17/2016	Split 6-1-18 into 18.1 & 18.2		
5/10/2005			
3/7/2001			
4/27/2000			
10/26/1999			
8/2/1999			
6/11/1995			

SPECIAL DISTRICTS			
TYPE	SYMBOL	NAME	ARLM NO.
FIRE	FD	JEFFERSONVILLE	FD005
SCHOOL	SCH	SULLIVAN WEST CENT. SCH. DIST.	48-8682
AMBULANCE	AMB	AMBULANCE DIST. #1	AMB01

LEGEND			
STATE OR COUNTY LINE	TAX MAP BLOCK NO.		
CITY/TOWN OR VILLAGE LINE	FILED PLAN LOT NO.		
BLOCK LIMIT	FILED PLAN BLOCK NO.		
SPECIAL DISTRICT LINE	TAX MAP LOT NO.		
EASEMENT LINE	AREA (From Deed)	13.6A	
PROPERTY LINE	AREA (Calculated)	14.2(A/C)	
FILED PLAN LOT LINE	DIMENSION (From Deed)	2.6	
PATENT LINE	DIMENSION (Scribed)	079	
MATCH LINE	STREAM		



TOWN OF BETHEL
SULLIVAN COUNTY, NEW YORK
North American datum 1983, State Plane New York East Feet
Photo No: 6-112,113 Date of Map: 4/12/1990
Date of Photo: 6/5/1984 Scale: 1" = 100'
Section No: 6
Current to: 10/15/2018



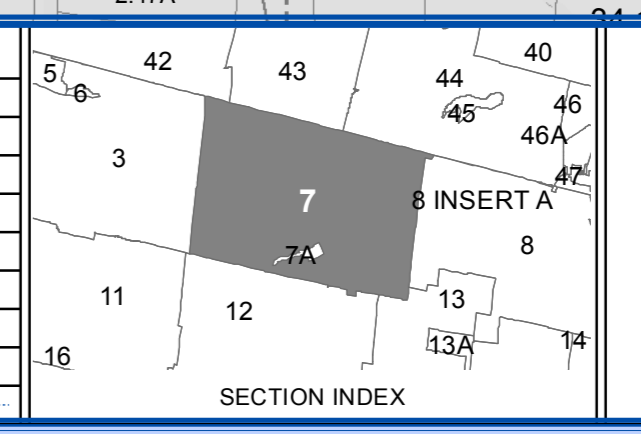
SULLIVAN COUNTY TAX MAP DEPARTMENT
 FOR TAX PURPOSES ONLY
 NOT TO BE USED FOR CONVEYANCE
 LEGEND APPLIES ONLY TO THE UNSHADED PORTION OF THE MAP
 North American Datum 1983, New York East



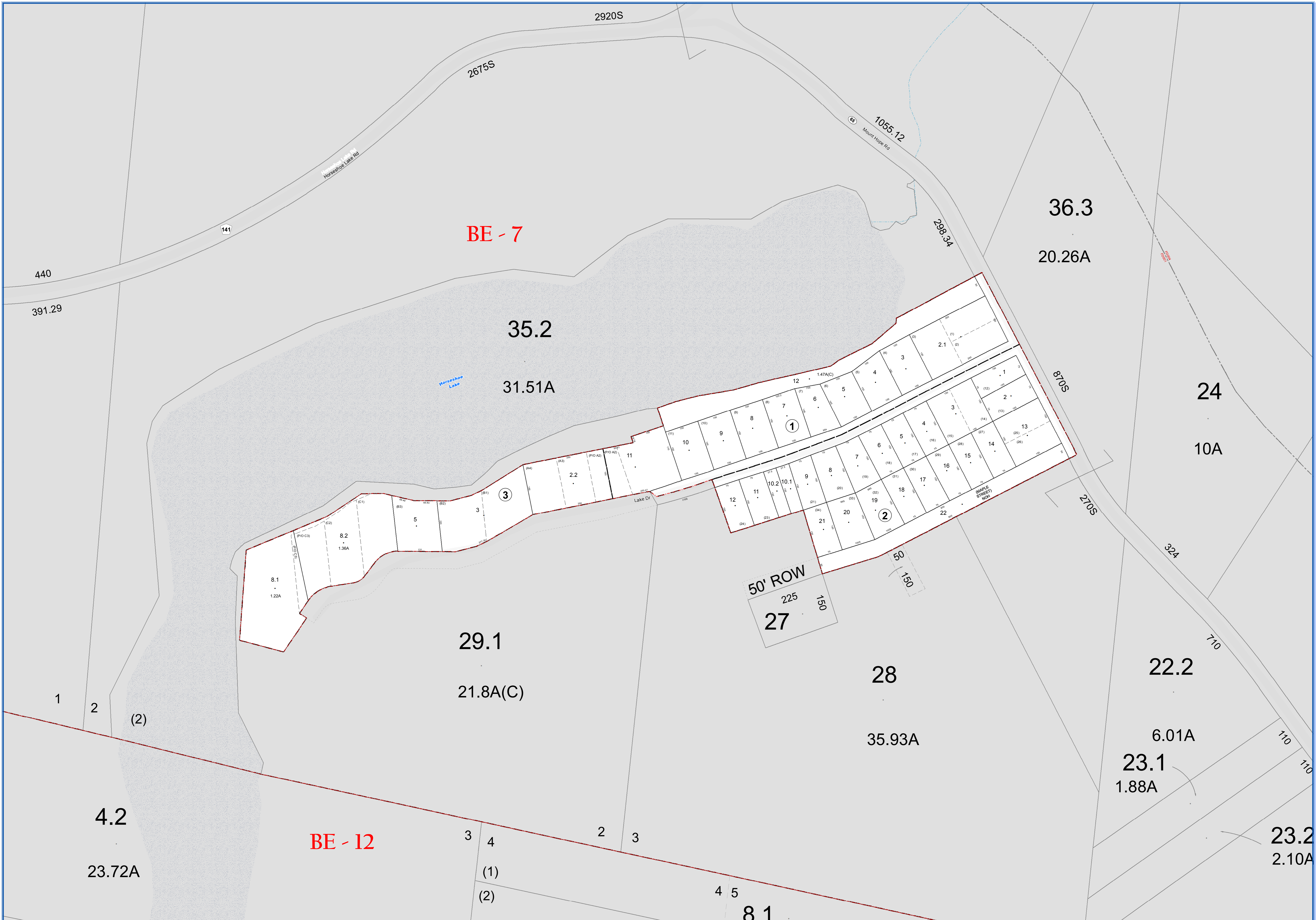
REVISION TABLE	
DATE	CHANGES
8/10/2015	2 Lot sub 7-1-20 15 into 20 15 & 20 17
8/28/2014	Combo 7A-1-29 7A-3-1 29 now void pto 7A-1-11
3/15/2013	Lot Imp 7-1-44 into 44 1 & 44 2
3/15/2013	Combo 7-1-44 2 is now void now pto 43
12/8/2008	New Survey 7-1-38 updated acreage
10/23/2008	Lot Imp 7-1-29 1 split into 28 5 & 28 6
10/23/2008	Combo 7-1-29 6 7A-3-6&7 void & now pto 7A-3-8 2
10/23/2008	Combo 7-1-29 5 now void and now pto 7A-3-8 1

SPECIAL DISTRICTS			
TYPE	SYMBOL	NAME	ARLM NO.
FIRE	FD	KAUNONGALAKE	FD001
FIRE	LD	E.B. CRAWFORD MEM. LIB.	LD001
SCHOOL	SCH	SULLIVAN WEST CENT. SCH. DIST.	484862
SCHOOL	SCH	LIBERTY	483911
SCHOOL	SCH	MONTICELLO	484601
AMBULANCE	AMB	AMBULANCE DIST. #1	AMB01
FIRE	FD	SWAN LAKE	FD004
FIRE	FD	LIBERTY JOINT FD.	FD007
FIRE	FD	WHITE SULPHUR SPRINGS	FD061

LEGEND	
STATE OR COUNTY LINE	TAX MAP BLOCK NO.
CITY/TOWN OR VILLAGE LINE	FILED PLAN LOT NO.
BLOCK/LIMIT	FILED PLAN BLOCK NO.
TAX MAP LOT NO.	TAX MAP LOT NO.
SPECIAL DISTRICT LINE	EASEMENT LINE
PROPERTY LINE	AREA (Calculated)
FILED PLAN LOT LINE	AREA (Calculated)
PATENT LINE	DIMENSION (From Deed)
MATCH LINE	DIMENSION (Scribed)
	STREAM



TOWN OF BETHEL
 SULLIVAN COUNTY, NEW YORK
 North American datum 1983, State Plane New York East Feet
 Photo No: 8-12-113 7-287 288 290 (Scale of Map) 12/30/1998
 Date of Photo: 8/5/1994 Scale: 1" = 400'
 Section No: 7
 Current to: 10/15/2018



SULLIVAN COUNTY TAX MAP DEPARTMENT
 FOR TAX PURPOSES ONLY
 NOT TO BE USED FOR CONVEYANCE

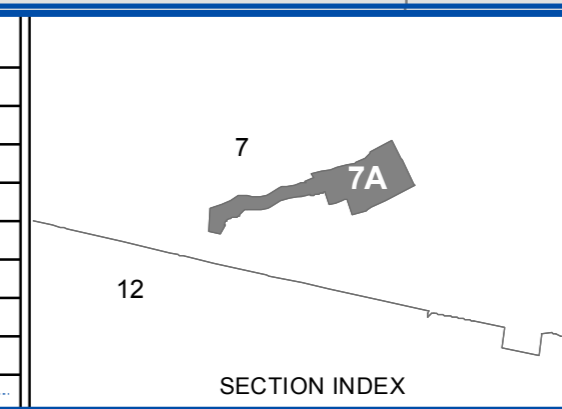
LEGEND APPLIES ONLY TO THE UNSHADED PORTION OF THE MAP

Office of Real Property Services
 Sullivan County Government Center
 100 North St., Monticello, NY 12701
 Phone: (845) 837-2221

REVISION TABLE	
DATE	CHANGES
8/29/2014	Combo 7A-1-29.7A&7A-3-1 2s now void pro 7A-1-11
8/29/2014	Combo 7A-3-2.1&7A-3-1 1s now void row pro 2.2
10/23/2008	Lot imp 7A-3-8 split into 8.1 & 8.2
10/23/2008	Combo 7-1-29.6 7A-3-8&7 void & now pro 7A-3-8.2
10/23/2008	Combo 7-1-29.5 now void and now pro 7A-3-8.1
3/8/2001	

SPECIAL DISTRICTS			
TYPE	SYMBOL	NAME	ARLM NO.
FIRE	FD	KALNEONGALAKE	FD001
SCHOOL	SCH	LIBERTY	4836611
AMBULANCE	AMB	BETHEL VOL AMB. DIST #2	AMB02

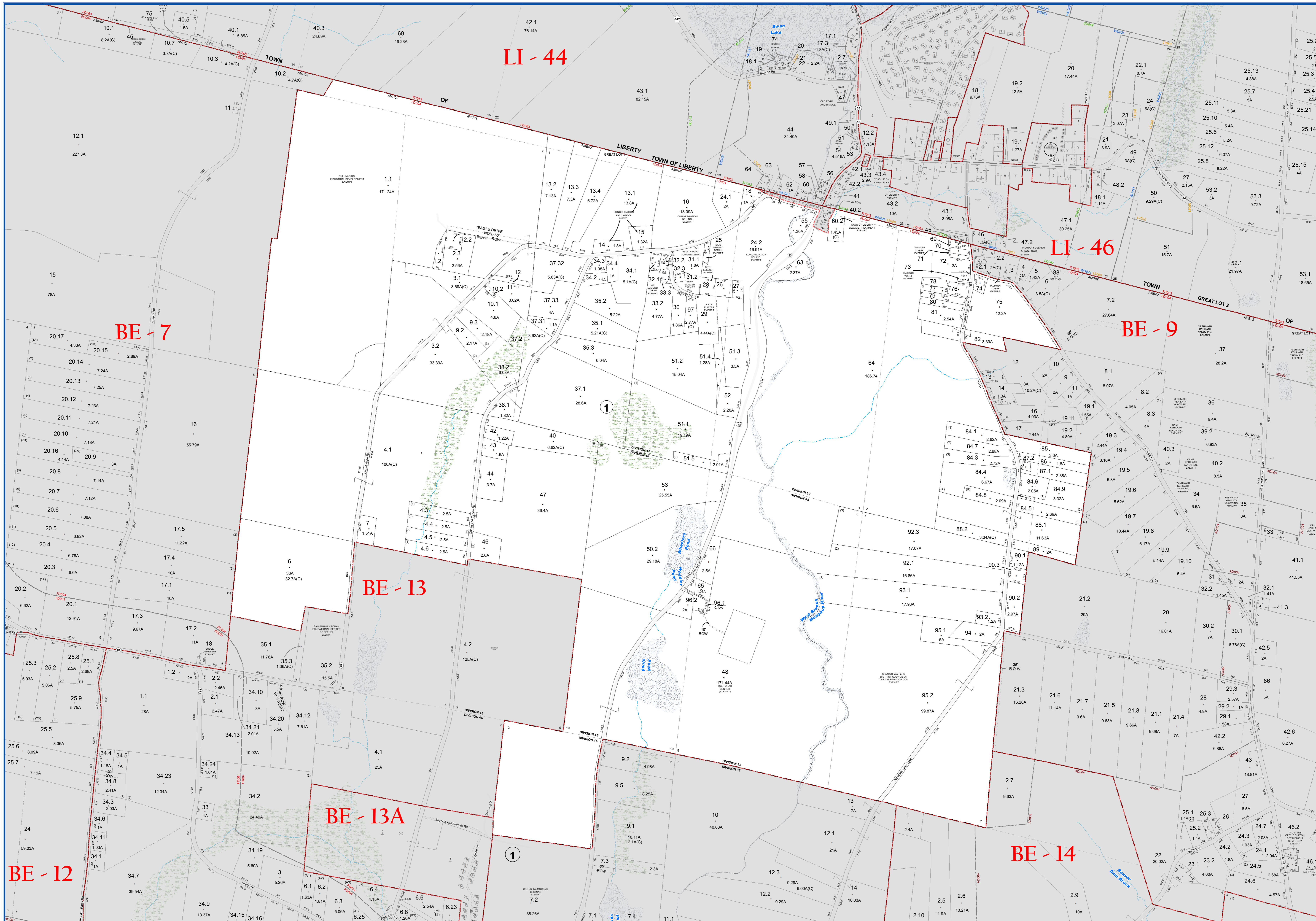
LEGEND	
STATE OR COUNTY LINE	TAX MAP BLOCK NO.
---	(4)
---	(5)
---	(6)
---	(7)
---	(8)
---	(9)
---	(10)
---	(11)
---	(12)
---	(13)
---	(14)
---	(15)
---	(16)
---	(17)
---	(18)
---	(19)
---	(20)
---	(21)
---	(22)
---	(23)
---	(24)
---	(25)
---	(26)
---	(27)
---	(28)
---	(29)
---	(30)
---	(31)
---	(32)
---	(33)
---	(34)
---	(35)
---	(36)
---	(37)
---	(38)
---	(39)
---	(40)
---	(41)
---	(42)
---	(43)
---	(44)
---	(45)
---	(46)
---	(47)
---	(48)
---	(49)
---	(50)
---	(51)
---	(52)
---	(53)
---	(54)
---	(55)
---	(56)
---	(57)
---	(58)
---	(59)
---	(60)
---	(61)
---	(62)
---	(63)
---	(64)
---	(65)
---	(66)
---	(67)
---	(68)
---	(69)
---	(70)
---	(71)
---	(72)
---	(73)
---	(74)
---	(75)
---	(76)
---	(77)
---	(78)
---	(79)
---	(80)
---	(81)
---	(82)
---	(83)
---	(84)
---	(85)
---	(86)
---	(87)
---	(88)
---	(89)
---	(90)
---	(91)
---	(92)
---	(93)
---	(94)
---	(95)
---	(96)
---	(97)
---	(98)
---	(99)
---	(100)



TOWN OF BETHEL
 SULLIVAN COUNTY, NEW YORK
 North American datum 1983, State Plane New York East Feet

Photo No: 6-112,113,7-287,288,289 (Scale of Map) 12/30/1996
 Date of Photo: 6/5/1994 Scale: 1" = 100'
 Section No: 7A

Current to: 10/15/2018



SULLIVAN COUNTY TAX MAP DEPARTMENT
 FOR TAX PURPOSES ONLY
 NOT TO BE USED FOR CONVEYANCE

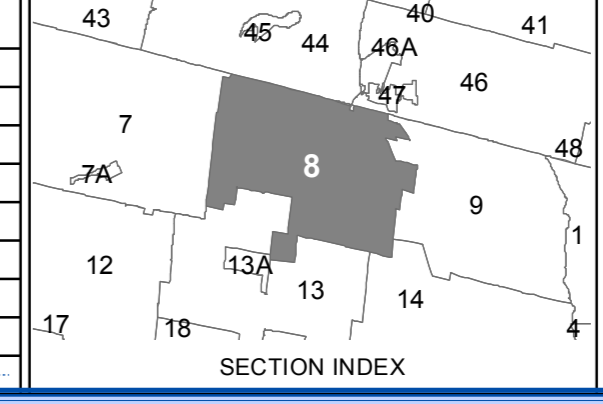
LEGEND APPLIES ONLY TO THE UNSHADED PORTION OF THE MAP

Office of Real Property Services
 Sullivan County Government Center
 100 North St. Monticello, NY 12701
 Phone: (849) 897-2221

REVISION TABLE	
DATE	CHANGES
2/22/2017	Combo 8-1-49, 67, 1, 67, 2 & 13-1-8 into 8-1-48
2/21/2016	Combo 8-1-48, 1, 81, 88, 85, void now pto 8-1-53
3/2/2016	Combo 8-1-8, void and now pto 3-2
2/25/2013	Combo 8-1-50, 4 now void and now pto 52
9/8/2012	Redraw 8-1-47, 1, 67, 2, 65, 86, 95, 1, 89, 2
2/16/2012	Combo 8-1-4, 2 now void and now pto 4-1
11/23/2011	Combo 8-1-8, 1 now void and now pto 8-1-3, 2
11/14/2011	Combo 8-1-99 now void and now pto 8-1-37, 2

SPECIAL DISTRICTS			
TYPE	SYMBOL	NAME	ARLM NO.
SCHOOL	SGH	LIBERTY	483001
FIRE	FD	SWAN LAKE	FD004
FIRE	FD	LIBERTY JOINT F.D.	FD007
FIRE	FD	SWAN LAKE	FD063
AMBULANCE	AMB	BETHEL VOL. AMB. DIST. #2	AMB02

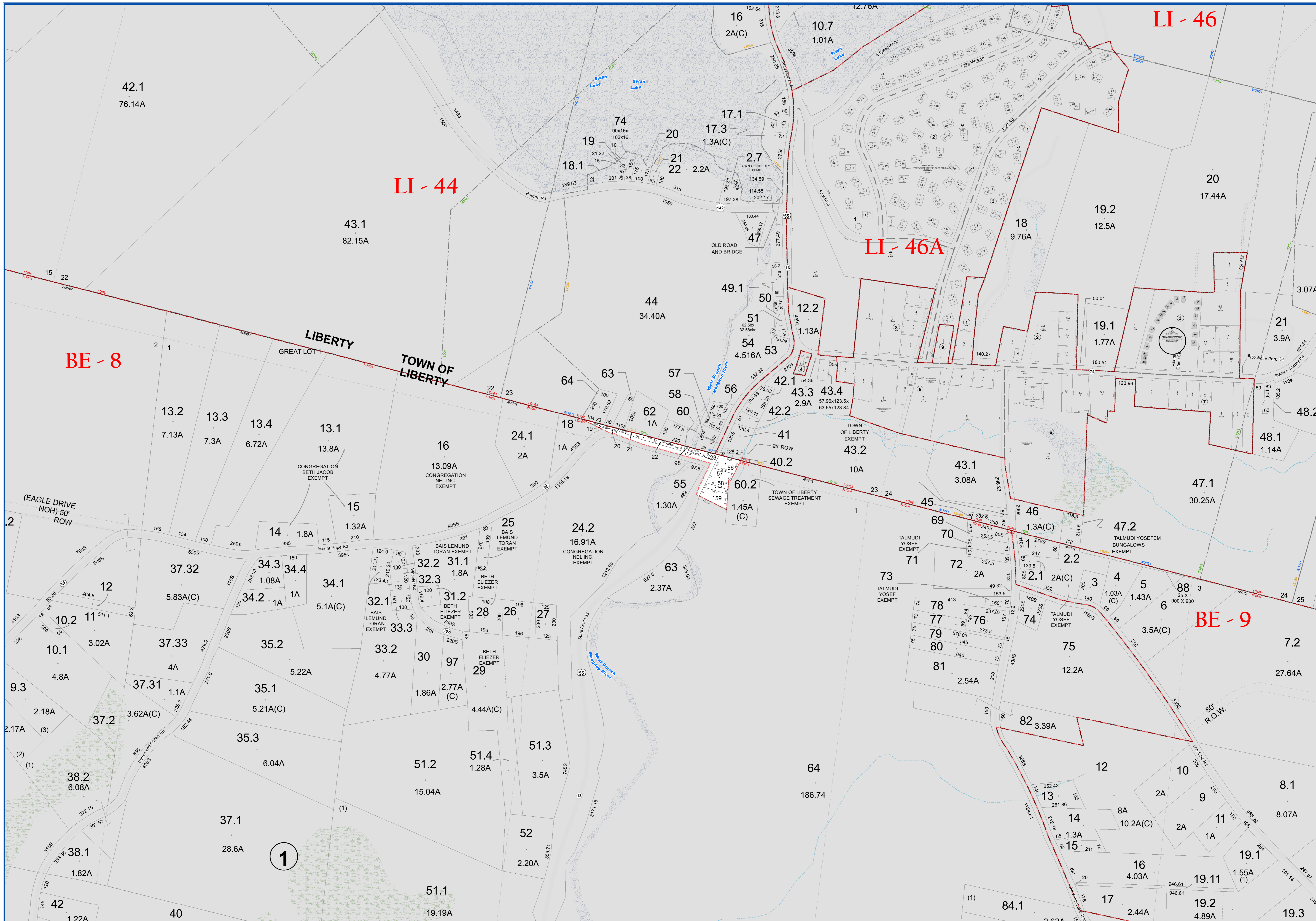
LEGEND	
STATE OR COUNTY LINE	TAX MAP BLOCK NO.
CITY/TOWN OR VILLAGE LINE	FILED PLAN LOT NO.
BLOCK/LIMIT	FILED PLAN BLOCK NO.
SPECIAL DISTRICT LINE	TAX MAP LOT NO.
EASEMENT LINE	AREA (From Deed)
PROPERTY LINE	AREA (Salvaged)
FILED PLAN LOT LINE	FILED PLAN LOT FROM DEED
PATENT LINE	DIMENSION (Square)
MATCHLINE	STREAM



TOWN OF BETHEL TAX MAP
 SULLIVAN COUNTY, NEW YORK
 North American datum 1983, State Plane New York East Foot

Photo No: 7-289, 270, 271 Date of Map: 12/30/1996
 Date of Photo: 6/5/1994 Scale: 1" = 400'
 Section No: 8

Current to: 10/15/2018



SULLIVAN COUNTY TAX MAP DEPARTMENT
 FOR TAX PURPOSES ONLY
 NOT TO BE USED FOR CONVEYANCE

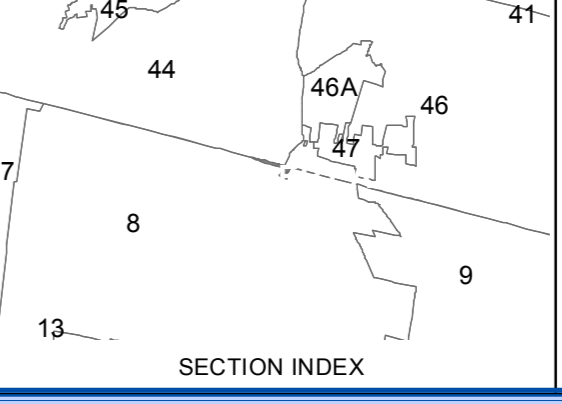
LEGEND APPLIES ONLY TO THE UNSHADED PORTION OF THE MAP

Office of Real Property Services
 Sullivan County Government Center
 100 North St., Monticello, NY 12701
 Phone: (849) 897-2221

REVISION TABLE			
DATE	CHANGES	DATE	CHANGES

SPECIAL DISTRICTS							
TYPE	SYMBOL	NAME	ARLM NO.	TYPE	SYMBOL	NAME	ARLM NO.

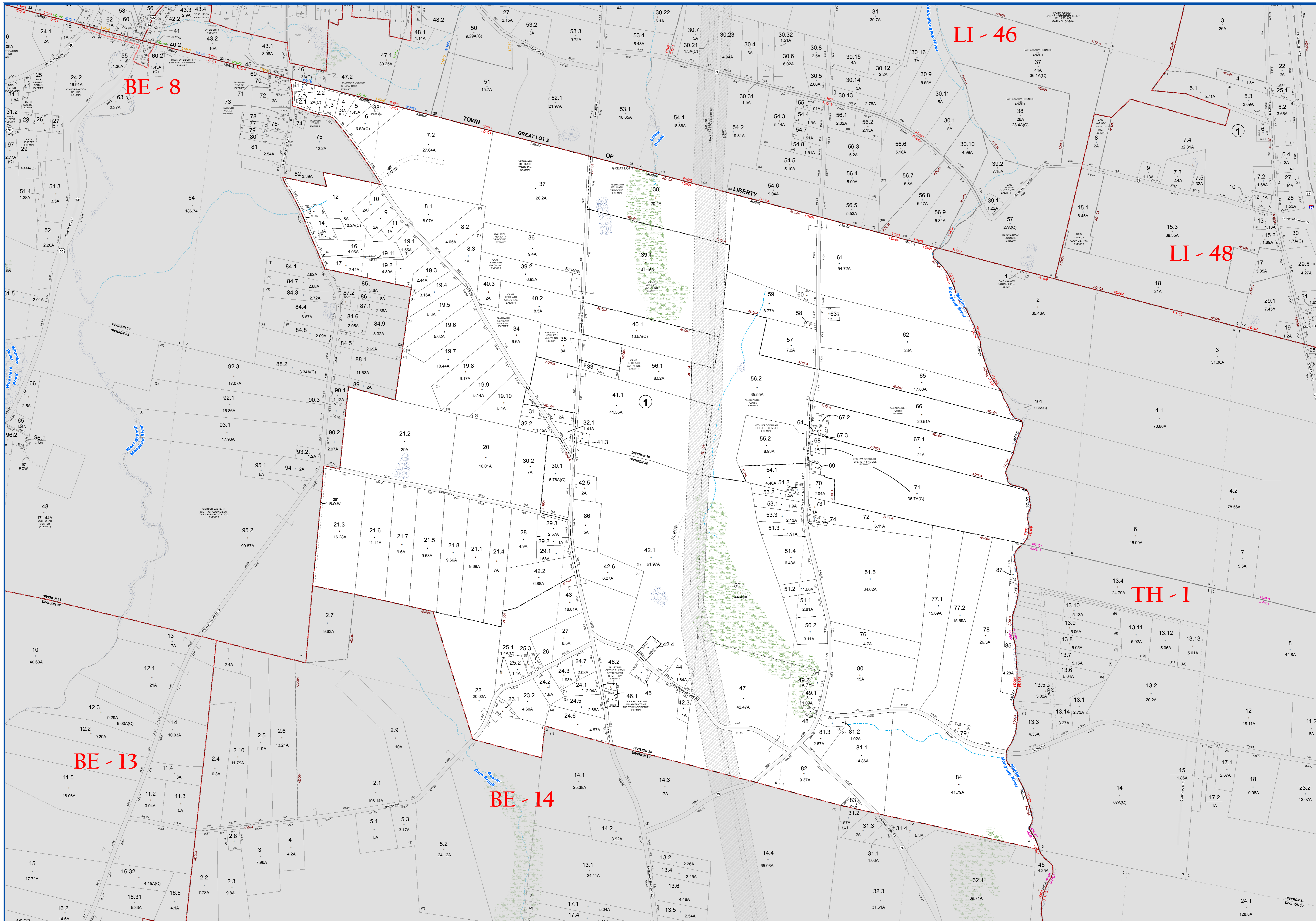
LEGEND	
STATE OR COUNTY LINE	TAX MAP BLOCK NO.
CITY/TOWN OR VILLAGE LINE	FLEED PLAN BLOCK NO.
BOOK/LIMIT	FLEED PLAN BLOCK NO.
SPECIAL DISTRICT LINE	TAX MAP LOT NO.
EASEMENT LINE	AREA (From Deed)
PROPERTY LINE	AREA (Calculated)
FLEED PLAN LOT LINE	DIMENSION (From Deed)
PATENT LINE	DIMENSION (Scribed)
MATCH LINE	STREAM



TOWN OF BETHEL
 SULLIVAN COUNTY, NEW YORK
 North American datum 1983, State Plane New York East Feet

Photo No: 7-289-270-271 Date of Map: 12/30/1996
 Date of Photo: 6/5/1994 Scale: 1" = 200'
 Section No: 8 INSERT A

Current to: 10/15/2018



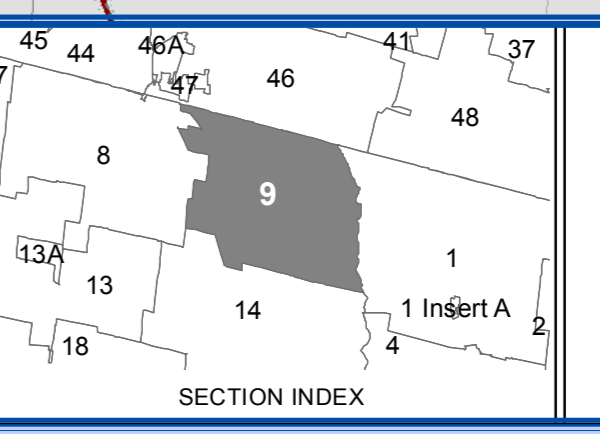
SULLIVAN COUNTY TAX MAP DEPARTMENT
 FOR TAX PURPOSES ONLY
 NOT TO BE USED FOR CONVEYANCE
 LEGEND APPLIES ONLY TO THE UNSHADED PORTION OF THE MAP
 North American Datum 1983, New York East

Sullivan County Catskills
 Office of Real Property Services
 Sullivan County Government Center
 100 North St., Monticello, NY 12701
 Phone: (849) 897-2221

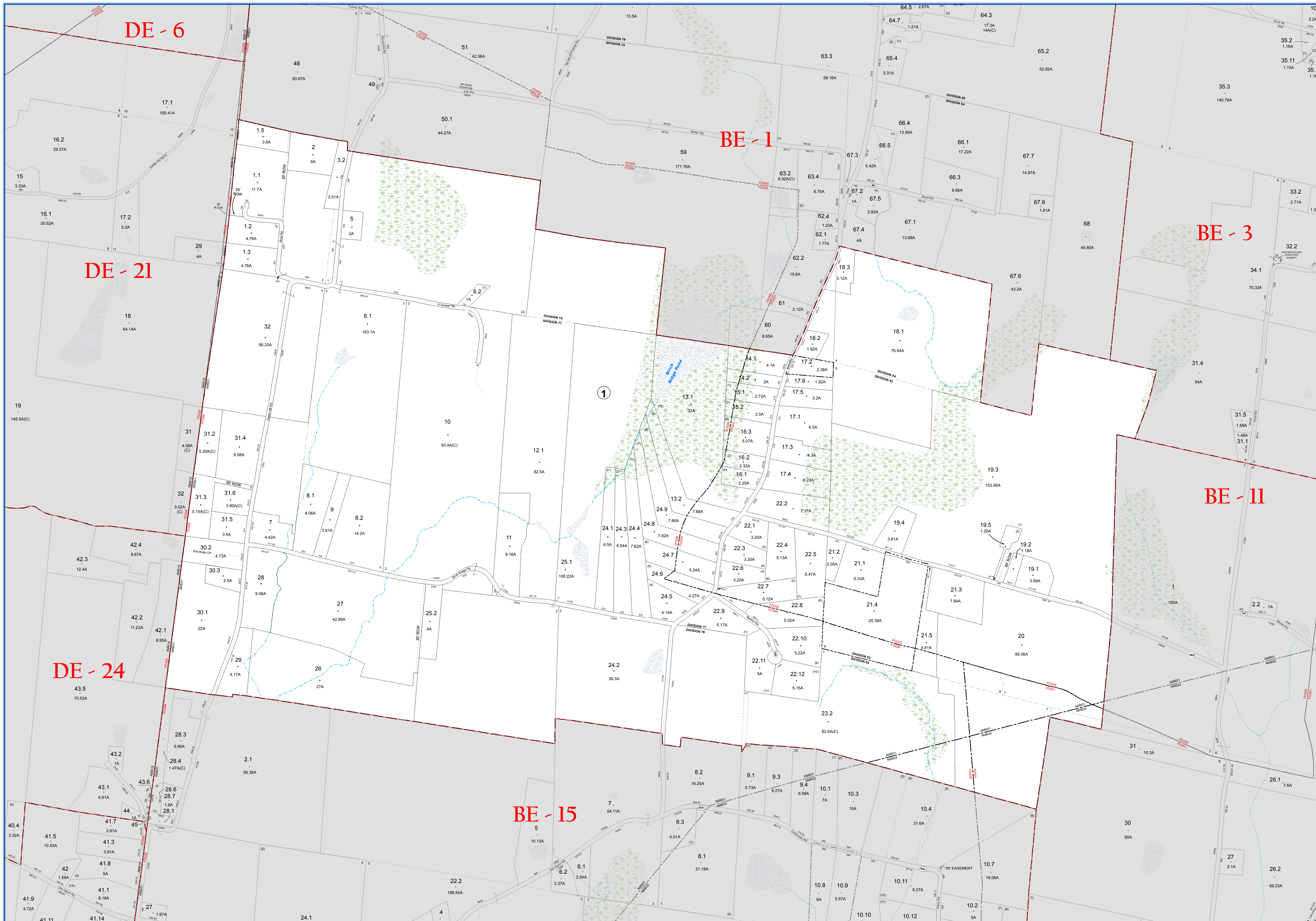
REVISION TABLE	
DATE	CHANGES
10/19/2017	Combo 9-1-7-3 void now pto 7-2
10/19/2017	Combo 9-1-4-2-7 now void and now pto 9-1-4-5
10/19/2017	Lot Imp 9-1-4-2-1 Imp 4-2-1 & 4-2-7
9/26/2011	Combo 9-1-4-1-2 now void and now pto 9-1-3-1
6/29/2009	Combo 9-1-2-4-8 now void and is now a pto 2-4-8
4/13/2009	New Parcel Created due to town line
5/30/2008	New Survey 9-1-29-1 updated acreage & frontage
6/10/2005	

SPECIAL DISTRICTS			
TYPE	SYMBOL	NAME	ARLIM NO.
SCHOOL	SCH	LIBERTY	483601
SCHOOL	SCH	MONTICELLO	483601
FIRE	FD	SWAN LAKE	FD004
FIRE	FD	FIRE PROTECTION	FD106
FIRE	FD	SWAN LAKE	FD063
AGRICULTURAL	AD	AG. DIST. #4	AD004
LIBRARY	LD	E.B. CRAWFORD MEM. LIB.	LD003

LEGEND	
STATE OR COUNTY LINE	TAX MAP BLOCK NO.
CITY TOWN OR VILLAGE LINE	FILED PLAN LOT NO.
BLOCK/LOT	FILED PLAN BLOCK NO.
SPECIAL DISTRICT LINE	TAX MAP LOT NO.
EASEMENT LINE	AREA (From Deed)
PROPERTY LINE	AREA (Callaway)
FILED PLAN LOT LINE	FILED PLAN LOT NO.
PATENT LINE	DIMENSION (From Deed)
MATCHLINE	DIMENSION (Survey)
	STREAM



TAX MAP
TOWN OF BETHEL
 Sullivan County, New York
 North American datum 1983, State Plane New York East Feet
 Photo No: 7-289-270-271 Date of Map: 12/30/1996
 Date of Photo: 6/5/1994 Scale: 1" = 400'
 Section No: 9
 Current to: 10/19/2018



**SULLIVAN COUNTY
TAX MAP DEPARTMENT**
FOR TAX PURPOSES ONLY
NOT TO BE USED FOR CONVEYANCE

Legend applies only to the unshaded portion of the map.

Office of Real Property Services
Sullivan County Government Center
100 North St. Monticello, NY 12701
Phone: (845) 897-2221

REVISION TABLE

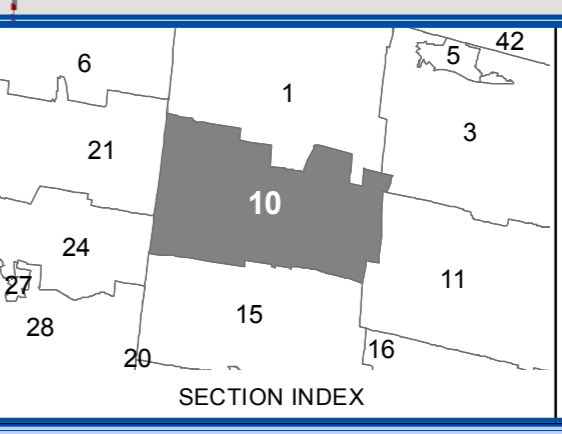
DATE	CHANGES	DATE	CHANGES
6/1/2010	New Survey 10-1-7 updated acreage & dimensions		
1/29/2008	ROW Granted across 10-1-11 by# 3432996		
1/25/2008	Removed p.u the private ROW from parcel 10-1-15		
8/15/2005			

SPECIAL DISTRICTS

TYPE	SYMBOL	NAME	ARLM NO.	TYPE	SYMBOL	NAME	ARLM NO.
FIRE	FD	KALNEONGALAKE	FD001				
FIRE	FD	KINGZLAKE	FD006				
FIRE	FD	JEFFERSONVILLE	FD008				
SCHOOL	SCH	SULLIVAN WEST CENT. SCH. DIST.	48482				
AGRICULTURAL	AD	AG DIST. #1	AD001				
AMBULANCE	AMB	AMBULANCE DIST. #1	AMB01				
AMBULANCE	AMB	AMBULANCE DIST. #1	AMB15				
AMBULANCE	AMB	BETHEL VOL. AMB. DIST. #2	AMB02				

LEGEND

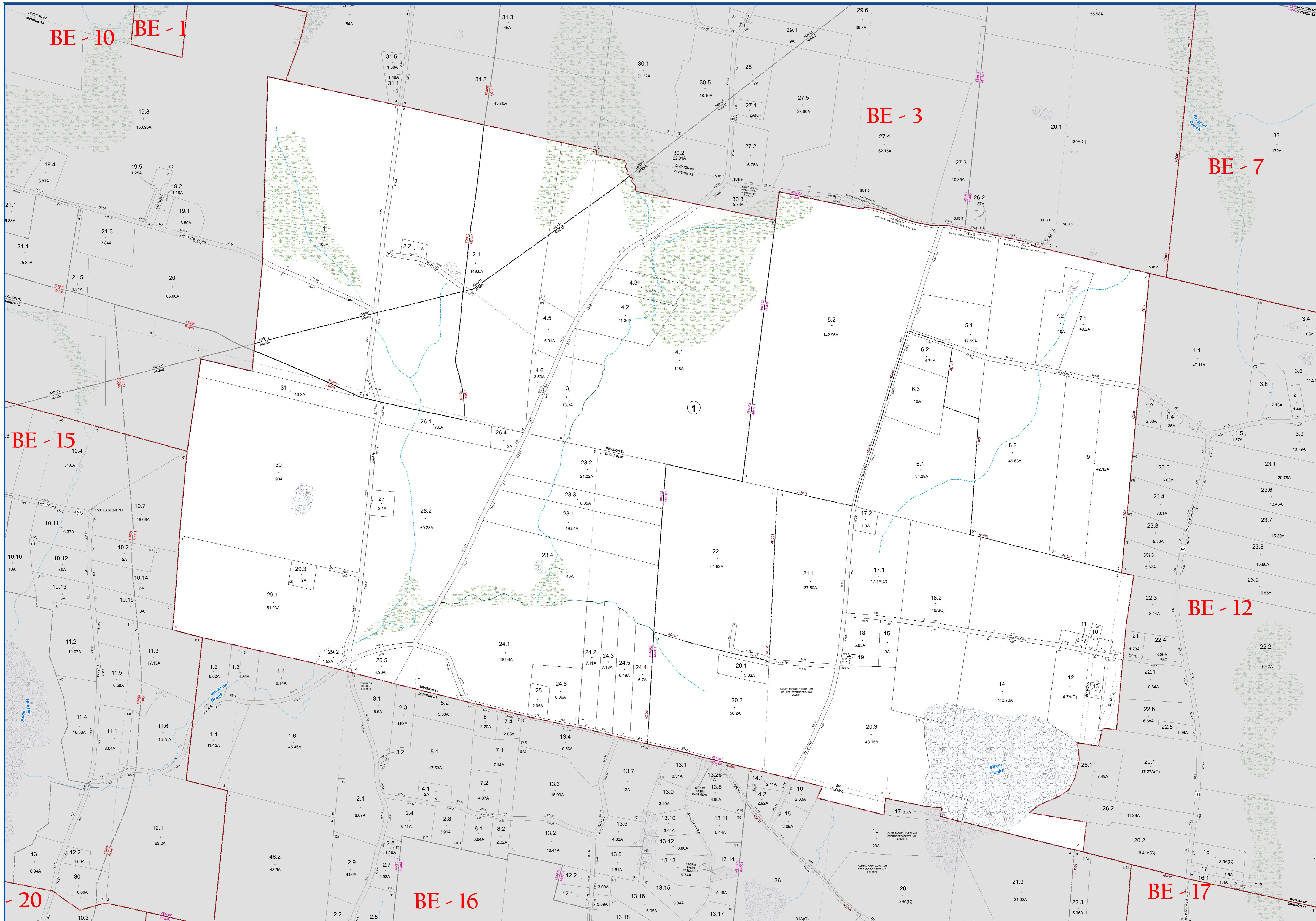
STATE OR COUNTY LINE	TAX MAP BLOCK NO.
CITY/TOWN OR VILLAGE LINE	FILED PLAN LOT NO.
BLOCK/LINE	FILED PLAN BLOCK NO.
SPECIAL DISTRICT LINE	TAX MAP LOT NO.
EASEMENT LINE	AREA (From Deed)
PROPERTY LINE	AREA (Salvaged)
FILED PLAN LOT LINE	DIMENSION (From Deed)
PATENT LINE	DIMENSION (Scared)
MATCH LINE	STREAM



TOWN OF BETHEL
SULLIVAN COUNTY, NEW YORK
North American datum 1983, State Plane New York East Feet

Photo No: 6-113,114,115 Date of Map: 12/30/1998
Date of Photo: 6/5/1994 Scale: 1" = 400'
Section No: 10

Current to: 10/15/2018



SULLIVAN COUNTY TAX MAP DEPARTMENT
 FOR TAX PURPOSES ONLY
 NOT TO BE USED FOR CONVEYANCE

LEGEND APPLIES ONLY TO THE UNSHADED PORTION OF THE MAP

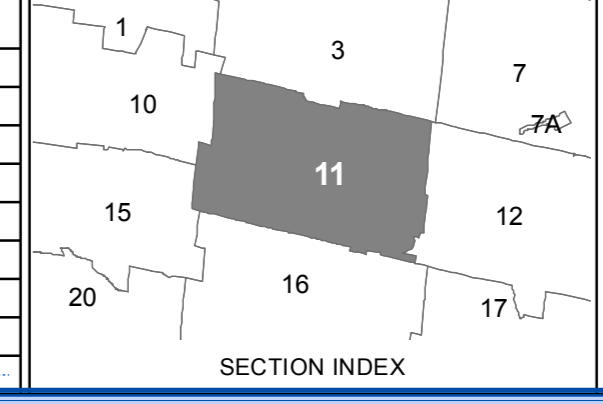
North American Datum 1983, New York East

Sullivan County Catskills
 Mountains of Opportunity
 Office of Real Property Services
 Sullivan County Government Center
 100 North St. Monticello, NY 12701
 Phone: (845) 897-2221

REVISION TABLE			
DATE	CHANGES	DATE	CHANGES
2/16/2012	Combo 11-1-121 2 now void and now plot 1.1		
9/26/2011	Updated coverage on 11-1-221		
5/17/2010	Combo 11-1-16 1 now void and now plot 11-1-16.2		
10/27/2008	21 of sub 10-1-19.3 into 19.3 & 19.5		
8/4/2005			

SPECIAL DISTRICTS			
TYPE	SYMBOL	NAME	ARL.M NO.
FIRE	FD	KALINONGLAKE	FD001
FIRE	FD	JEFFERSONVILLE	FD005
SCHOOL	SCH	SULLIVAN WEST CENT. SCH.DIST.	484602
SCHOOL	SCH	MONTICELLO	484601
AGRICULTURAL	AD	AG DIST. #1	AD001
LIBRARY	LD	E.B. CRAWFORD MEM. LIB.	LD001
AMBULANCE	AMB	AMBULANCE DIST. #1	AMB01
AMBULANCE	AMB	BETHEL VOL. AMB. DIST. #2	AMB02

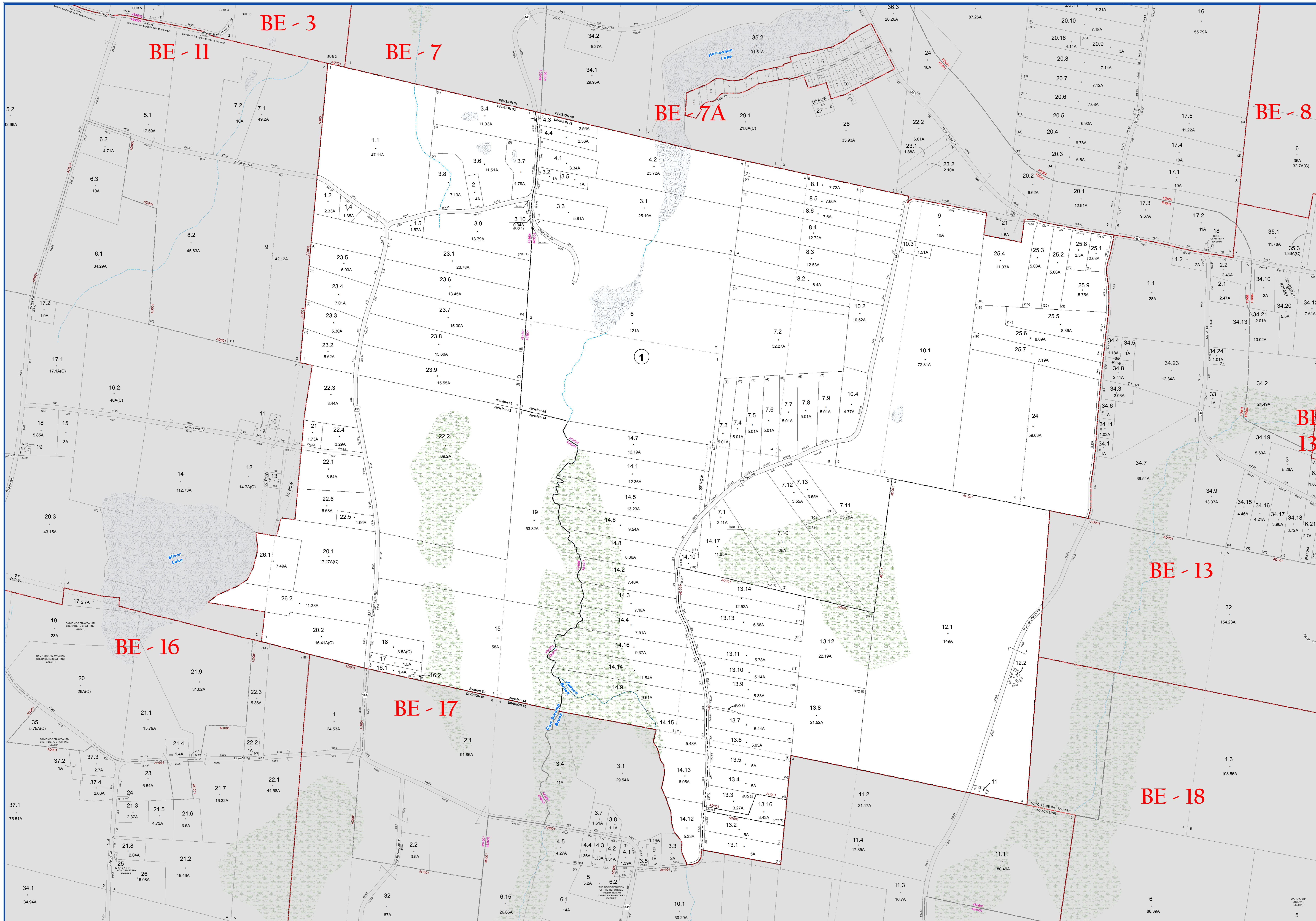
LEGEND			
STATE OR COUNTY LINE	TAX MAP BLOCK NO.		
CITY/TOWN OR VILLAGE LINE	FILED PLAN LOT NO.		
BLOCK LIMIT	FILED PLAN BLOCK NO.		
SPECIAL DISTRICT LINE	TAX MAP LOT NO.		
EASEMENT LINE	AREA (From Deed)	13.6A	
PROPERTY LINE	AREA (Call/Map)	14.2(A/C)	
FILED PLAN LOT LINE	FILED PLAN LOT NO.	2.6	
PATENT LINE	DIMENSION (Square)	079	
MATCH LINE	STREAM		



TOWN MAP
TOWN OF BETHEL
 SULLIVAN COUNTY, NEW YORK
 North American datum 1983, State Plane New York East Feet

Photo No: 6-112,113,114 Date of Map: 12/30/1996
 Date of Photo: 6/5/1994 Scale: 1" = 400'
 Section No: 11

Current to: 10/15/2018



SULLIVAN COUNTY TAX MAP DEPARTMENT
 FOR TAX PURPOSES ONLY
 NOT TO BE USED FOR CONVEYANCE

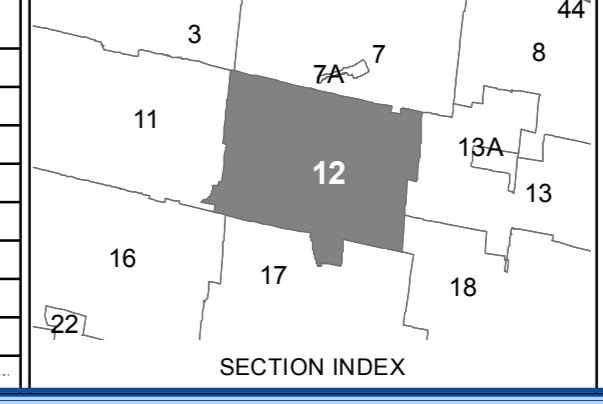
LEGEND APPLIES ONLY TO THE UNSHADED PORTION OF THE MAP

Office of Real Property Services
 Sullivan County Government Center
 100 North St. Monticello, NY 12701
 Phone: (845) 897-2221

REVISION TABLE	
DATE	CHANGES
10/30/2015	Lot Imp 12-17, 19th 7.1 & 7.15
10/30/2015	Combo 12-17.15 now void now p10 14.17
10/20/2011	Lot Imp 12-1.3.9 split into 3.9 & 3.10
8/4/2010	Combo 12-1.5 now void and now p10 12-1-6
5/26/2009	New Survey 12-12.1 updated acreage & dimensions
5/26/2009	New Survey 12-12.2.4 updated acreage & dimensions
3/28/2008	Combo 12-1.13.17 now void and now p10 12-1.13.7
8/4/2005	

SPECIAL DISTRICTS			
TYPE	SYMBOL	NAME	ARLM NO.
SCHOOL	SCH	LIBERTY	483601
SCHOOL	SCH	MONTICELLO	483602
FIRE	FD	KAUNONGSALAKE	FD001
AGRICULTURAL	AD	AG DIST #1	AD001
LIBRARY	LD	E.B. CRAWFORD MEM. LIB.	LD001
AMBULANCE	AMB	AMBULANCE DIST #1	AMB01

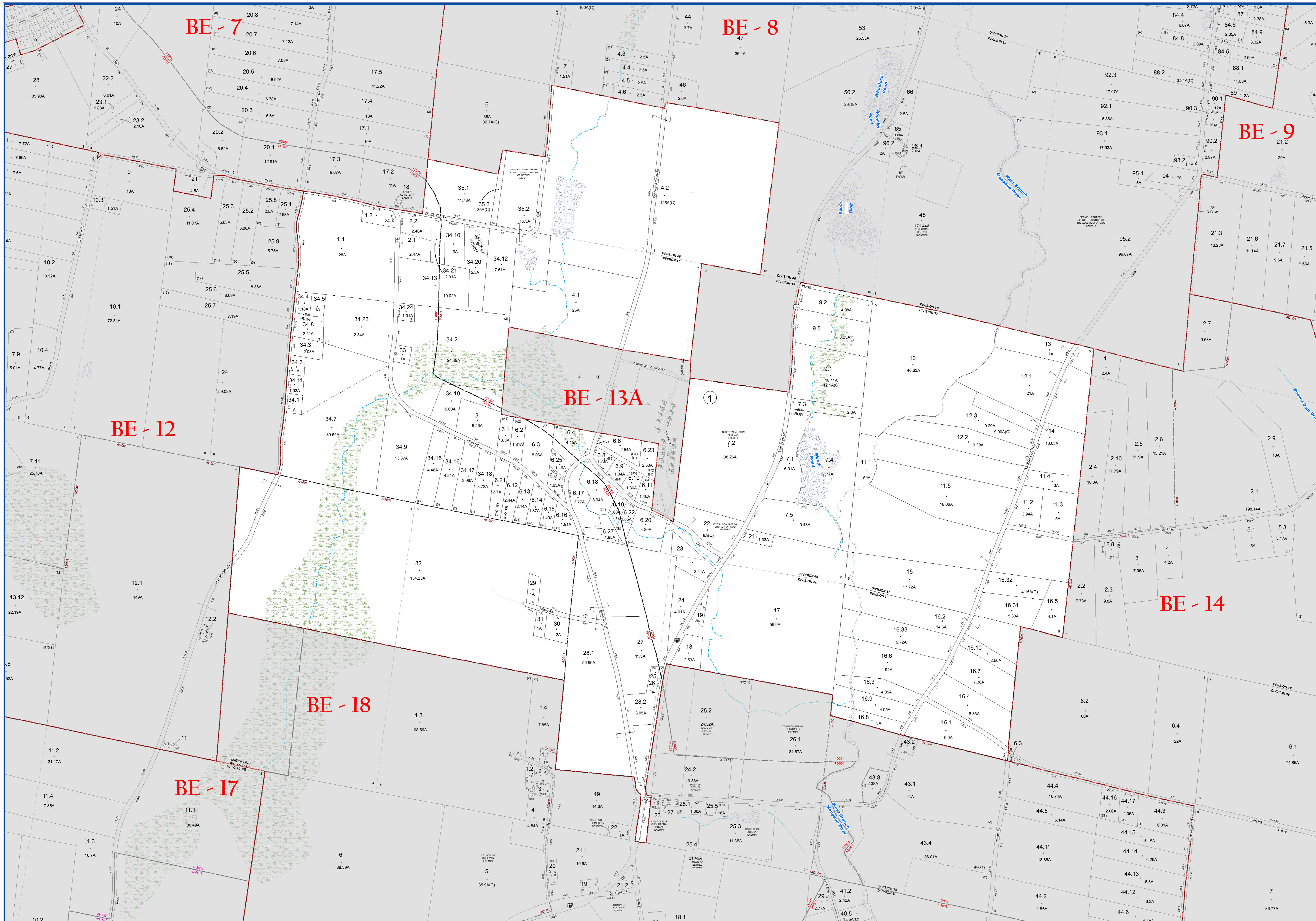
LEGEND	
STATE OR COUNTY LINE	TAX MAP BLOCK NO.
CITY/TOWN OR VILLAGE LINE	FILED PLAN LOT NO.
BLOCK LIMIT	FILED PLAN BLOCK NO.
SPECIAL DISTRICT LINE	TAX MAP LOT NO.
EASEMENT LINE	AREA (From Deed)
PROPERTY LINE	AREA (Calculated)
FILED PLAN LOT LINE	DIMENSION (From Deed)
PATENT LINE	DIMENSION (Scribed)
MATCHLINE	STREAM



TOWN OF BETHEL
 SULLIVAN COUNTY, NEW YORK
 North American datum 1983, State Plane New York East Foot

Photo No: 6-111,112,113 Date of Map: 12/30/1996
 Date of Photo: 6/5/1994 Scale: 1" = 400'
 Section No: 12

Current to: 10/15/2018



SULLIVAN COUNTY TAX MAP DEPARTMENT
 FOR TAX PURPOSES ONLY
 NOT TO BE USED FOR CONVEYANCE

LEGEND APPLIES ONLY TO THE UNSHADED PORTION OF THE MAP

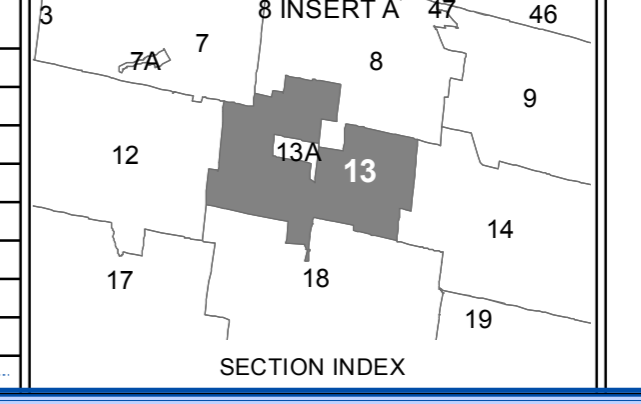
North American Datum 1983, New York East



REVISION TABLE	
DATE	CHANGES
2/22/2017	Combo 8-1-49, 67-1, 67-2 & 13-1-8 into 8-1-48
2/16/2017	21.4 Sub of 13-1-8, 17 into 6-17 & 6-27
10/13/2011	Redline 13-1-17, 22, 34, 24
8/22/2010	New Survey 13-1-32 updated acreage
12/22/2009	Combo 13-1-6-28 void & now plat 13-1-6-25
7/29/2005	

SPECIAL DISTRICTS			
TYPE	SYMBOL	NAME	ARLM NO.
FIRE	FD	KAUNONGALAKE	FD001
FIRE	FD	SHAWLAKE	FD004
SCHOOL	SCH	LIBERTY	483011
AGRICULTURAL	AD	AG DIST #1	AD001
AMBULANCE	AMB	BETHEL VOL AMB. DIST #2	AMB02

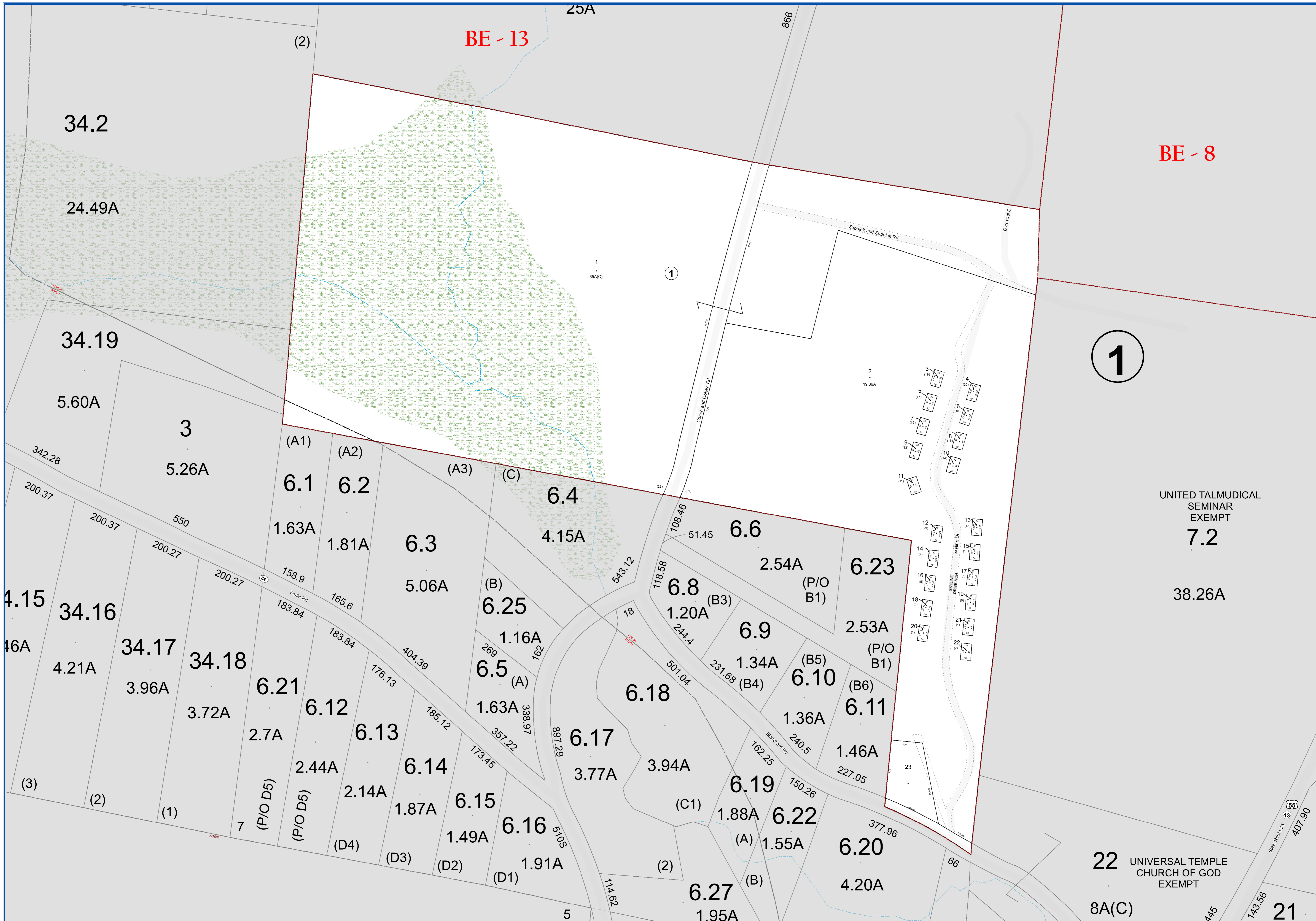
LEGEND	
STATE OR COUNTY LINE	TAX MAP BLOCK NO.
CITY/TOWN OR VILLAGE LINE	FILED PLAN LOT NO.
BLOOD CURB	FILED PLAN BLOCK NO.
SPECIAL DISTRICT LINE	TAX MAP LOT NO.
EASEMENT LINE	AREA (From Deed)
PROPERTY LINE	AREA (Salvaged)
FILED PLAN LOT LINE	DIMENSION (From Deed)
PATENT LINE	DIMENSION (Search)
MATCH LINE	STREAM



TOWN OF BETHEL
 SULLIVAN COUNTY, NEW YORK
 North American datum 1983, State Plane New York East Feet

Photo No: 6-111,112,7-269,270 Date of Map: 12/30/1996
 Date of Photo: 6/5/1994 Scale: 1" = 400'
 Section No: 13

Current to: 10/15/2018



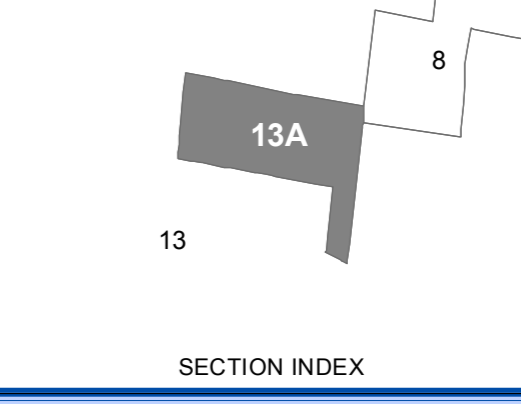
SULLIVAN COUNTY
TAX MAP DEPARTMENT
FOR TAX PURPOSES ONLY
NOT TO BE USED FOR CONVEYANCE
LEGEND APPLIES ONLY TO THE
UNSHADED PORTION OF THE MAP
North American Datum 1983, New York East

Sullivan
COUNTY CATSKILLS
Division of Opportunity
Office of Real Property Services
Sullivan County Government Center
100 North St. Monticello, NY 12701
Phone: (845) 897-2221

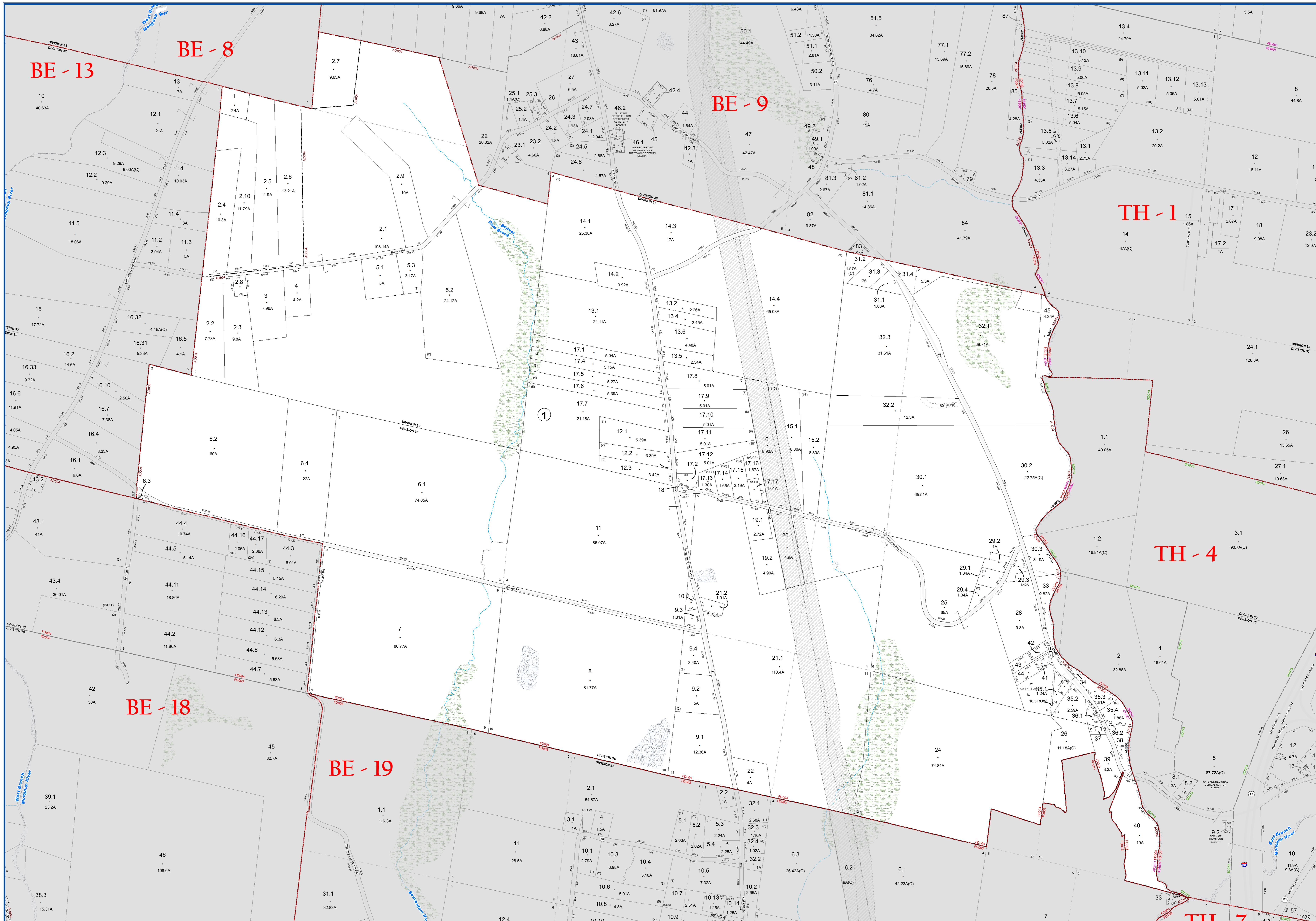
REVISION TABLE			
DATE	CHANGES	DATE	CHANGES
7/29/2005			

SPECIAL DISTRICTS			
TYPE	SYMBOL	NAME	ARLM NO.
SCHOOL	SCH	LIBERTY	453001
AMBULANCE	AMB	BETHEL VOL AMB. DIST #2	AM8182
FIRE	FD	SWAN LAKE	FD004
FIRE	FD	KAUNEONG LAKE	FD001

LEGEND	
STATE OR COUNTY LINE	TAX MAP BLOCK NO. (4)
CITY/TOWN OR VILLAGE LINE	FILED PLAN LOT NO. (9)
BLOCK LIMIT	FILED PLAN BLOCK NO. (10)
SPECIAL DISTRICT LINE	TAX MAP LOT NO. (11)
EASEMENT LINE	AREA (From Deed) 13.6A
PROPERTY LINE	AREA (Call/Map) 14.2A(C)
FILED PLAN LOT LINE	AREA (From Deed) 2.6
PATENT LINE	DIMENSION (Search) 079
MATCH LINE	STREAM



TAX MAP
TOWN OF BETHEL
SULLIVAN COUNTY, NEW YORK
North American datum 1983, State Plane New York East Feet
Photo No: 6-111,112,7-289,270 Date of Map: 3/12/2004
Date of Photo: 6/5/1994 Scale: 1" = 100'
Section No: 13A
Current to: 10/15/2018



SULLIVAN COUNTY TAX MAP DEPARTMENT
 FOR TAX PURPOSES ONLY
 NOT TO BE USED FOR CONVEYANCE

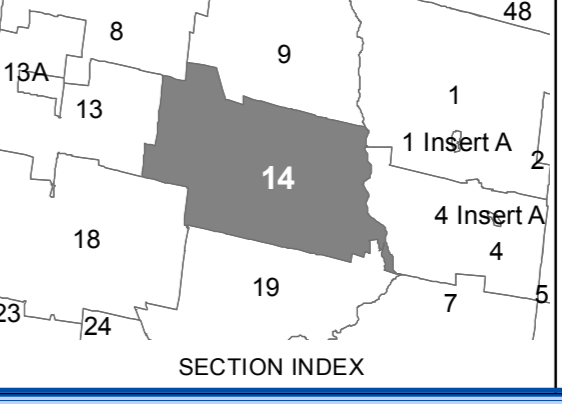
LEGEND APPLIES ONLY TO THE UNSHADED PORTION OF THE MAP

Office of Real Property Services
 Sullivan County Government Center
 100 North St., Monticello, NY 12701
 Phone: (849) 897-2221

REVISION TABLE	
DATE	CHANGES
8/4/2010	ROW Granted across 14-112 Z FBO 12-3
11/10/2009	Subdivision of 14-115-2 into S-2 & S-3
5/5/2008	Calculated acreage on 14-119-4 due to heavy taking
9/2/2005	

SPECIAL DISTRICTS			
TYPE	SYMBOL	NAME	ARL.M. NO.
SCHOOL	SCH	LIBERTY	483601
SCHOOL	SCH	MONTICELLO	483601
FIRE	FD	SMALLWOOD & MONGAUP VALLEY	FD003
FIRE	FD	SWAN LAKE	FD004
FIRE	FD	FIRE PROTECTION	FD106
AGRICULTURAL	AD	AG. DIST. #4	AD004
LIBRARY	LD	E.B. CRAWFORD MEM. LIB.	LD003
LIBRARY	LD	E.B. CRAWFORD MEM. LIB.	LD001

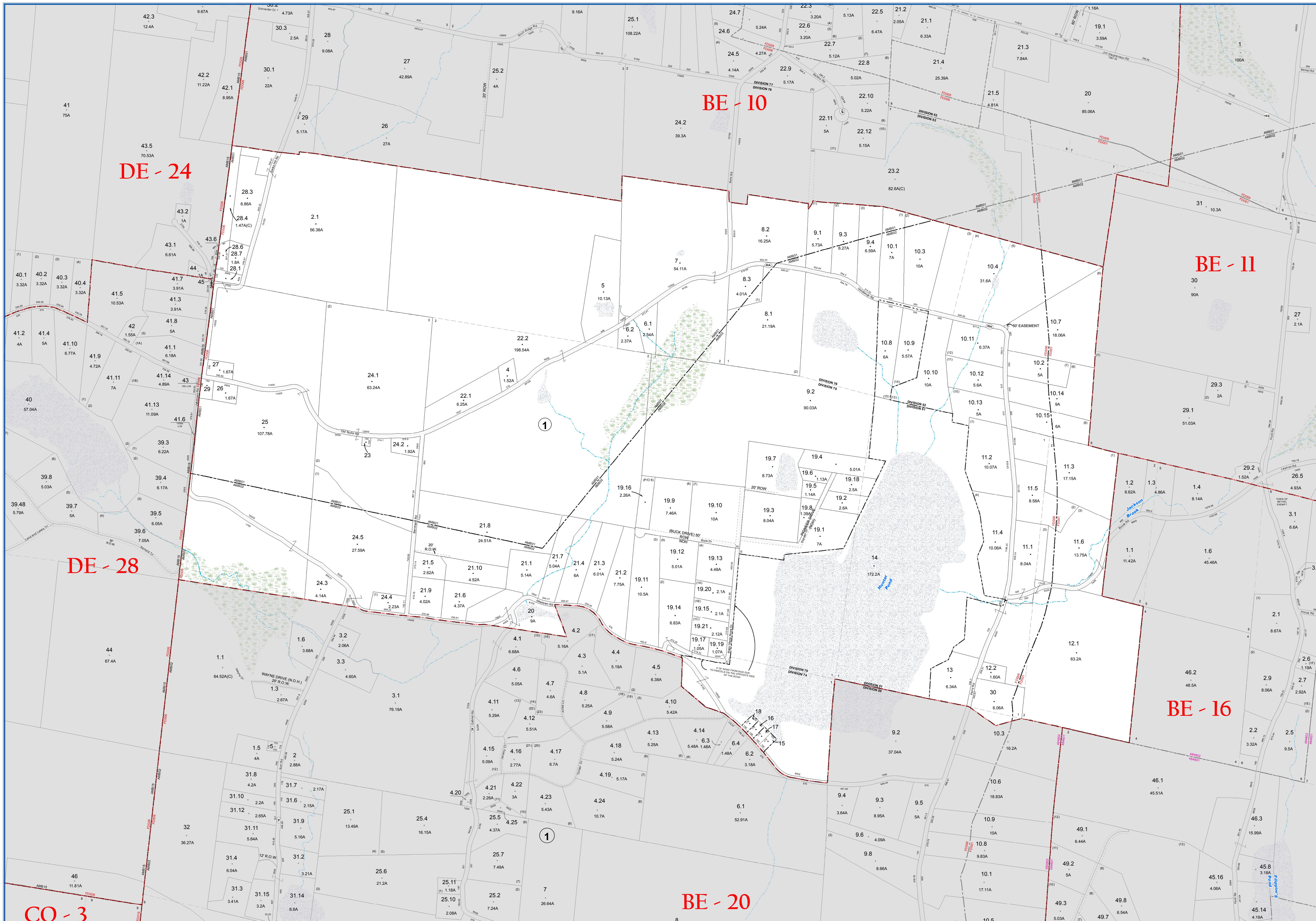
LEGEND	
STATE OR COUNTY LINE	TAX MAP BLOCK NO.
CITY TOWN OR VILLAGE LINE	FILED PLAN LOT NO.
BLOCK/LINE	FILED PLAN BLOCK NO.
TAX MAP LOT NO.	TAX MAP LOT NO.
EASEMENT LINE	AREA (From Deed)
PROPERTY LINE	AREA (Calculated)
FILED PLAN LOT LINE	DIMENSION (From Deed)
PATENT LINE	DIMENSION (Stated)
MATCHLINE	STREAM



TOWN OF BETHEL
 SULLIVAN COUNTY, NEW YORK
 North American datum 1983, State Plane New York East Feet

Photo No: 7-289-270-271 Date of Map: 12/30/1996
 Date of Photo: 6/5/1994 Scale: 1" = 400'
 Section No: 14

TAX MAP
 Current to: 10/15/2018



SULLIVAN COUNTY TAX MAP DEPARTMENT
 FOR TAX PURPOSES ONLY
 NOT TO BE USED FOR CONVEYANCE

LEGEND APPLIES ONLY TO THE UNSHADED PORTION OF THE MAP

North American Datum 1983, New York East

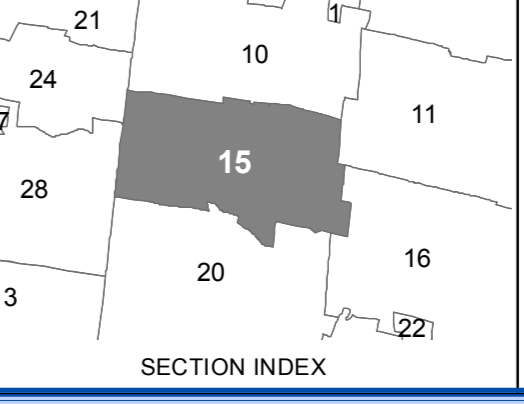
Sullivan COUNTY CATSKILLS
 Municipality of Opportunity
 Office of Real Property Services
 Sullivan County Government Center
 100 North St., Monticello, NY 12701
 Phone: (849) 897-2221

REVISION TABLE	
DATE	CHANGES
5/25/2016	Lot Imp 15-1-6.1 into 6.1 & 6.3
5/25/2016	Lot Imp 15-1-6.1 into 2.2 & 6.4
5/25/2016	Combo 15-1-6.3 void now 15-1-6.1
5/25/2016	Combo 15-1-6.4 void now 15-1-6.2
6/2/2016	3 Lot Sub 15-1-11.3 into 11.3, 11.5 & 11.6
2/24/2012	Redraw 15-1-12.1, 12.2, 13.3 & 8.20-11.0.3
3/18/2008	Updated acreage on 15-1-4 as it was incorrect
8/2/2005	

TYPE	SYMBOL	NAME	ARL. NO.
FIRE	FD	KALINONGALAKE	FD001
FIRE	FD	KENONJALAKE	FD006
SCHOOL	SCH	SULLIVAN WEST CENT. SCH. DIST.	48402
SCHOOL	SCH	MONTICELLO	48401
AGRICULTURAL	AD	AG. DIST. #1	AD001
LIBRARY	LD	E.B. CRAWFORD MEM. LIB.	LD001
AMBULANCE	AMB	AMBULANCE DIST. #1	AMB01
AMBULANCE	AMB	AMBULANCE DIST. #1	AMB15

STATE OR COUNTY LINE	TAX MAP BLOCK NO.
CITY/TOWN OR VILLAGE LINE <td>FLEED PLAN LOT NO.</td>	FLEED PLAN LOT NO.
BLOCK/LINE <td>FLEED PLAN BLOCK NO.</td>	FLEED PLAN BLOCK NO.
SPECIAL DISTRICT LINE <td>TAX MAP LOT NO.</td>	TAX MAP LOT NO.
EASEMENT LINE <td>AREA (From Deed)</td>	AREA (From Deed)
PROPERTY LINE <td>AREA (Call/Map)</td>	AREA (Call/Map)
FLEED PLAN LOT LINE <td>DIMENSION (From Deed)</td>	DIMENSION (From Deed)
PATENT LINE <td>DIMENSION (Survey)</td>	DIMENSION (Survey)
MATCHLINE <td>STREAM</td>	STREAM

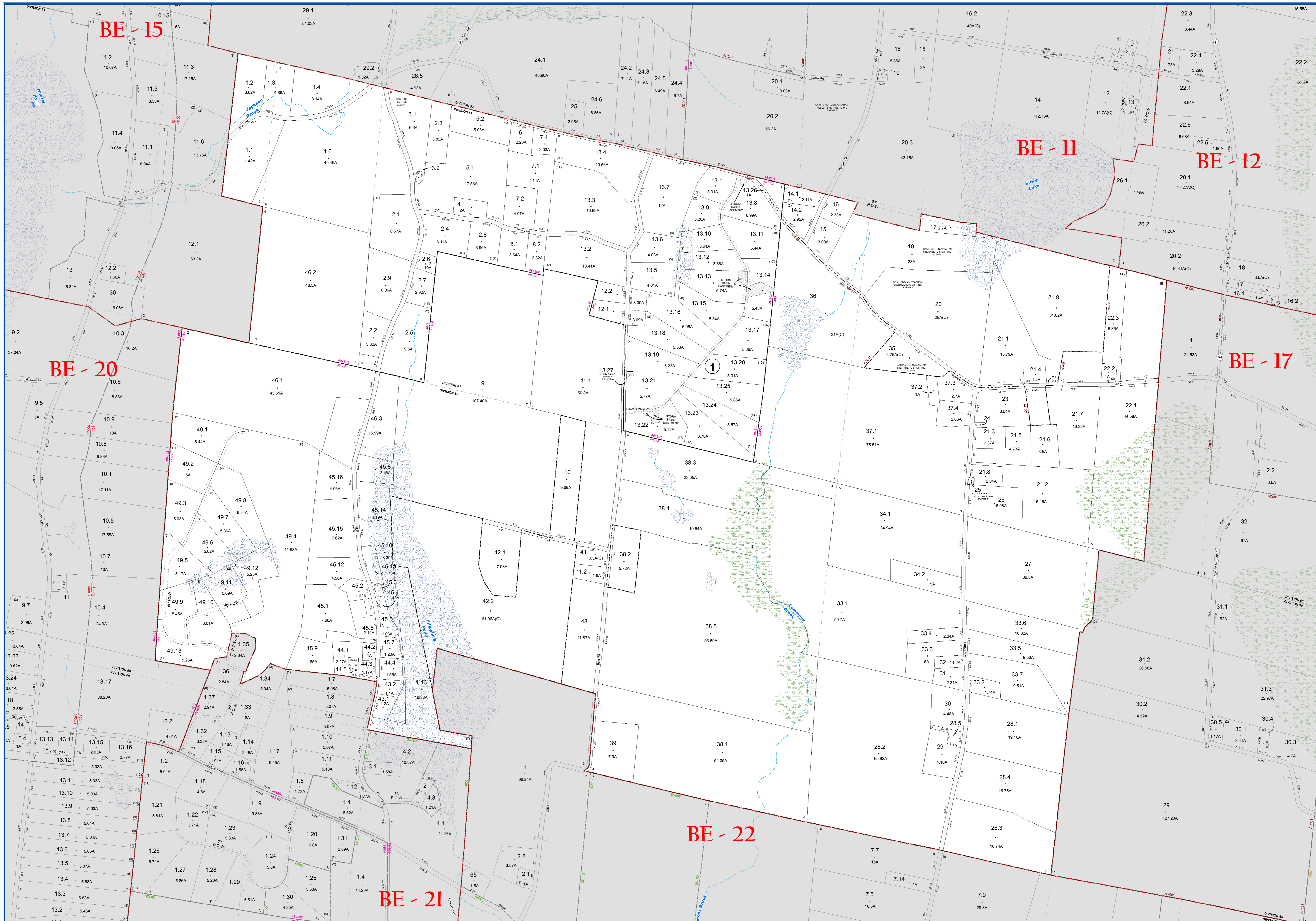
DATE	CHANGES
5/25/2016	Lot Imp 15-1-6.1 into 6.1 & 6.3
5/25/2016	Lot Imp 15-1-6.1 into 2.2 & 6.4
5/25/2016	Combo 15-1-6.3 void now 15-1-6.1
5/25/2016	Combo 15-1-6.4 void now 15-1-6.2
6/2/2016	3 Lot Sub 15-1-11.3 into 11.3, 11.5 & 11.6
2/24/2012	Redraw 15-1-12.1, 12.2, 13.3 & 8.20-11.0.3
3/18/2008	Updated acreage on 15-1-4 as it was incorrect
8/2/2005	



TOWN OF BETHEL
 SULLIVAN COUNTY, NEW YORK
 North American datum 1983, State Plane New York East Feet

Photo No: 6-113, 114, 115 Date of Map: 12/30/1996
 Date of Photo: 6/5/1994 Scale: 1" = 400'
 Section No: 15

Current to: 10/15/2018



SULLIVAN COUNTY TAX MAP DEPARTMENT
 FOR TAX PURPOSES ONLY
 NOT TO BE USED FOR CONVEYANCE

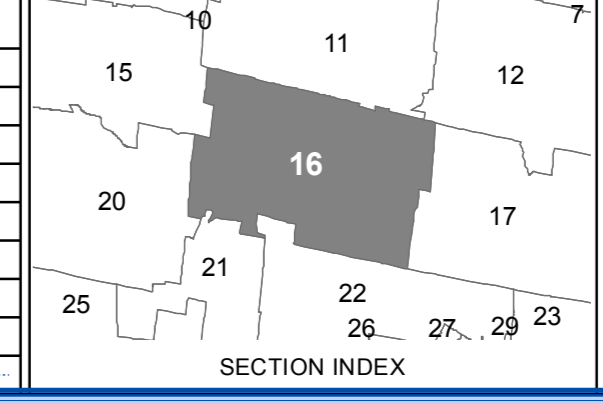
LEGEND APPLIES ONLY TO THE UNSHADED PORTION OF THE MAP

Office of Real Property Services
 Sullivan County Government Center
 100 North St., Monticello, NY 12701
 Phone: (849) 897-2271

REVISION TABLE			
DATE	CHANGES	DATE	CHANGES
11/23/2016	2 Lot Sub 16-1-2.1 into 2.1 & 2.9	8/18/2005	
12/29/2013	Lot Imp 16-1-2.1 into 12.1 & 12.5		
12/29/2013	Lot Imp 16-1-4.7 into 4.7.1 & 4.7.2		
12/29/2013	Combo 16-1-4.7 1&2 into now void now p1012.2		
12/29/2013	Combo 16-1-4.7 2 is now void now p1012.1		
9/29/2010	New Survey 16-1-3.8 & 3.6 updated acreages		
8/3/2010	2 Lot sub 16-1-2.2 into 2.2.1 & 2.2.3		
7/21/2009	Calculated the acreage for 16-1-34.1 & 37.1		

SPECIAL DISTRICTS			
TYPE	SYMBOL	NAME	ARLM NO.
SCHOOL	SCH	SULLIVAN WEST CENT SCH DIST.	484802
SCHOOL	SCH	MONTICELLO	484801
FIRE	FD	KAUNONGSALAKE	FD001
AGRICULTURAL	AD	AG DIST #1	AD001
LIBRARY	LD	E.B. CRAWFORD MEM. LIB.	LD001
AMBULANCE	AMB	BETHEL VOL. AMB. DIST. #2	AMB02

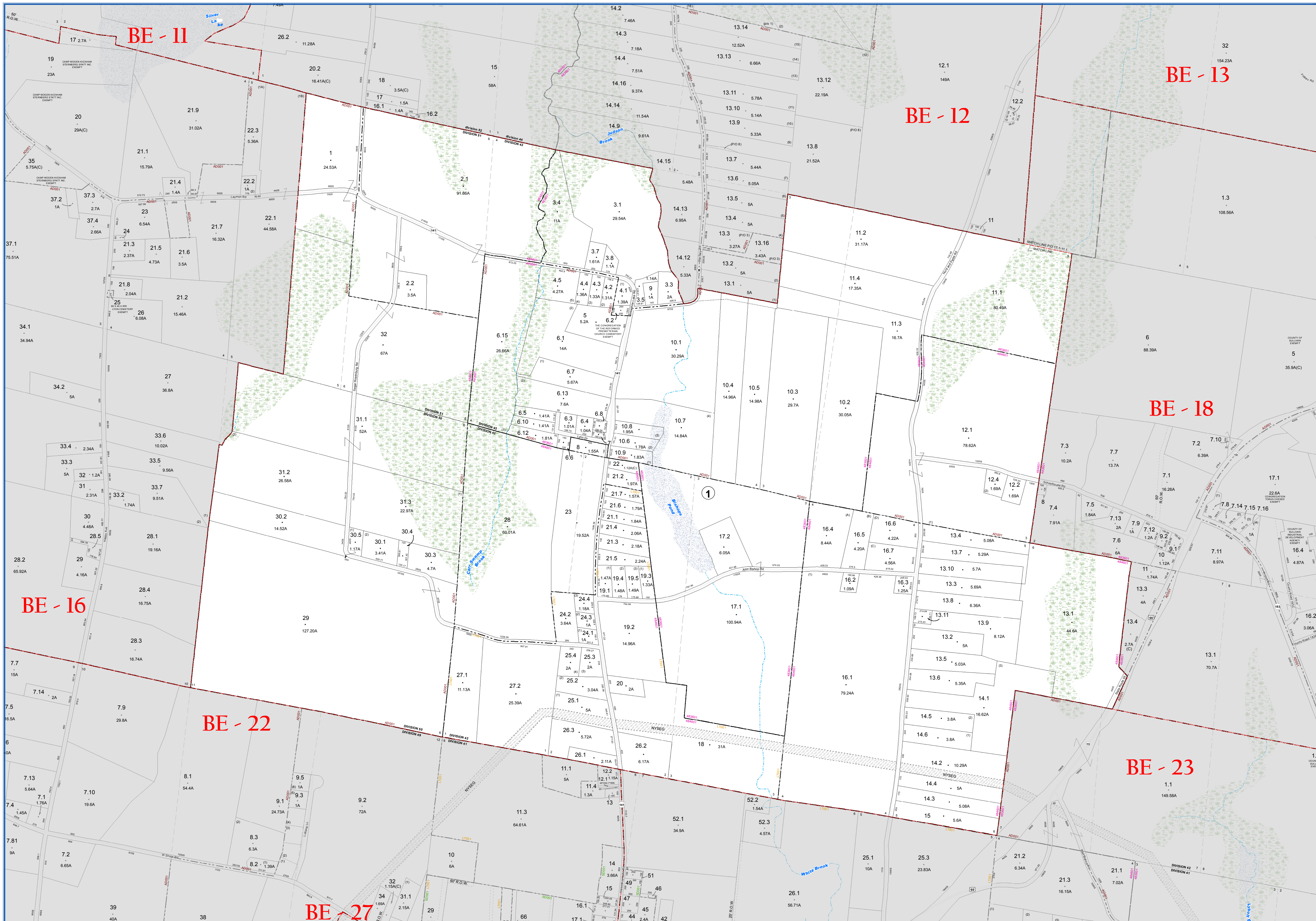
LEGEND	
STATE OR COUNTY LINE	TAX MAP BLOCK NO.
CITY/TOWN OR VILLAGE LINE	FLEED PLAN LOT NO.
BLOCK LIMIT	FLEED PLAN BLOCK NO.
SPECIAL DISTRICT LINE	TAX MAP LOT NO.
EASEMENT LINE	AREA (From Deed)
PROPERTY LINE	AREA (Call/Map)
FLEED PLAN LOT LINE	DIMENSION (From Deed)
PATENT LINE	DIMENSION (Square)
MATCH LINE	STREAM



TOWN OF BETHEL
 SULLIVAN COUNTY, NEW YORK
 North American datum 1983, State Plane New York East Feet

Photo No: 6-12,113,114 Date of Map: 8/19/2005
 Date of Photo: 6/5/1994 Scale: 1" = 400'
 Section No: 16

Current to: 10/15/2018



SULLIVAN COUNTY TAX MAP DEPARTMENT
 FOR TAX PURPOSES ONLY
 NOT TO BE USED FOR CONVEYANCE

LEGEND APPLIES ONLY TO THE UNSHADED PORTION OF THE MAP

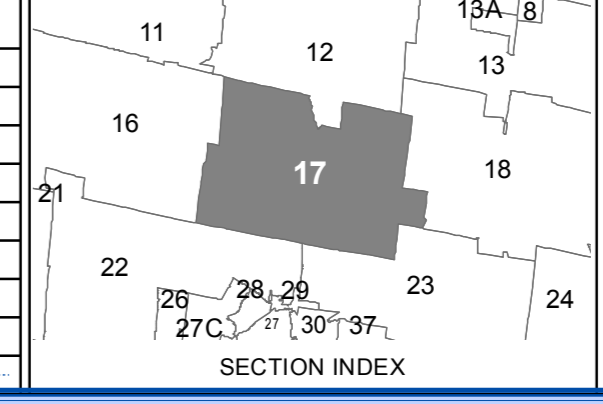
North American Datum 1983, New York East

Owned & Maintained By:
Office of Real Property Services
 Sullivan County Government Center
 100 North St., Monticello, NY 12701
 Phone: (845) 897-2221

REVISION TABLE	
DATE	CHANGES
8/11/2009	New Survey 17-1-21-1 updated acreage
9/16/2008	2 Lot sub 17-1-12 into 31-2 & 31-3
8/2/2005	

SPECIAL DISTRICTS			
TYPE	SYMBOL	NAME	ARLM NO.
LIGHT	LT	KAUNONGOLAKE	LT001
SCHOOL	SCH	LIBERTY	483691
SCHOOL	SCH	MONTICELLO	484601
FIRE	FD	KAUNONGOLAKE	FD001
AGRICULTURAL	AD	AG DIST.#1	AD001
LIBRARY	LD	E.B. CRAWFORD MEM. LIB.	LD001
AMBULANCE	AMB	BETHEL VOL. AMB. DIST.#2	AMB02

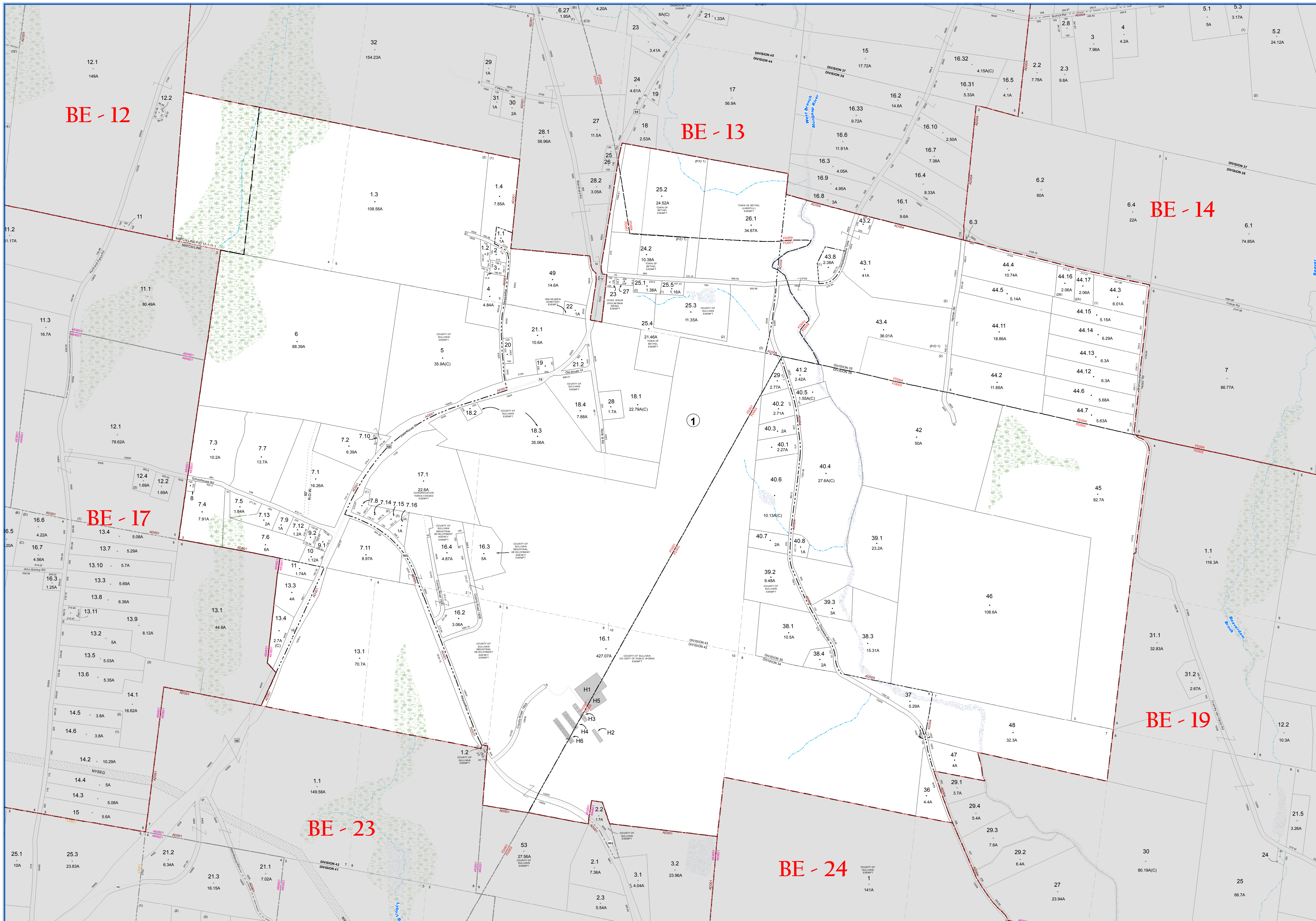
LEGEND	
STATE OR COUNTY LINE	TAX MAP BLOCK NO.
CITY/TOWN OR VILLAGE LINE	FLEED PLAN LOT NO.
BLOCK/LIMIT	FLEED PLAN BLOCK NO.
SPECIAL DISTRICT LINE	TAX MAP LOT NO.
EASEMENT LINE	AREA (From Deed)
PROPERTY LINE	AREA (Call/Map)
FLEED PLAN LOT LINE	FLEED PLAN LOT LINE
PATENT LINE	DIMENSION (From Deed)
MATCHLINE	DIMENSION (Search)
	STREAM



TOWN OF BETHEL
 North American datum 1983, State Plane New York East Feet

Photo No: 6-111,112,113 Date of Map: 12/30/1996
 Date of Photo: 6/5/1994 Scale: 1" = 400'
 Section No: 17

Current to: 10/15/2018



SULLIVAN COUNTY TAX MAP DEPARTMENT
 FOR TAX PURPOSES ONLY
 NOT TO BE USED FOR CONVEYANCE

LEGEND APPLIES ONLY TO THE UNSHADED PORTION OF THE MAP

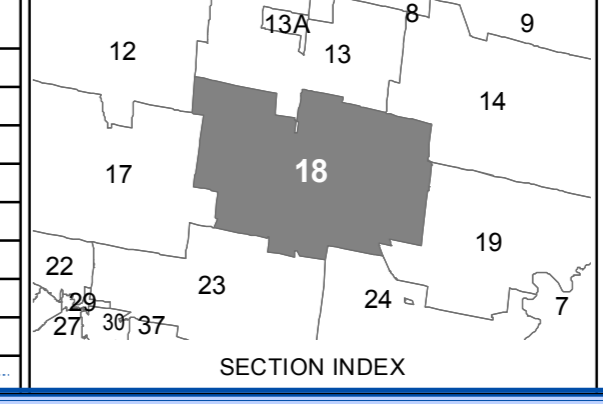
North American Datum 1983, New York East

Owned & Maintained by
Office of Real Property Services
 Sullivan County Government Center
 100 North St., Monticello, NY 12701
 Phone: (845) 897-2221

REVISION TABLE			
DATE	CHANGES	DATE	CHANGES
8/22/07	Parcel 18-17-11 redrawn	8/18/2005	
10/27/2010	Subdivision of 18-14-3-1 into 43-1 & 43-2		
12/8/2009	Calculated the average on 18-1-12-4		
8/12/2009	Lot into 18-14-3-1 split into 43-1 & 43-2		
8/12/2009	Combo 18-1-24-1 is now void and is now p/c 43-4		
6/4/2008	Lot into 18-124-25-2 into 24-1, 24-2, 25-2&25-6		
6/4/2008	Combo 18-1-24-1 now void and now p/c 18-1-25-2		
6/4/2008	Combo 18-1-25-6 now void and now p/c 18-1-24-2		

SPECIAL DISTRICTS							
TYPE	SYMBOL	NAME	ARLM NO.	TYPE	SYMBOL	NAME	ARLM NO.
FIRE	FD	KAUNONGALAKE	FD001	AMBULANCE	AMB	BETHEL VOL. AMB. DIST. #2	AMB02
FIRE	FD	SMALLWOOD & MONGAUP VALLEY	FD003				
FIRE	FD	SWAN LAKE	FD004				
SCHOOL	SCH	LIBERTY	483601				
SCHOOL	SCH	MONTICELLO	484601				
AGRICULTURAL	AD	AG. DIST. #1	AD001				
AGRICULTURAL	AD	AG. DIST. #4	AD004				
LIBRARY	LD	E.B. CRAWFORD MEM. LIB.	LD001				

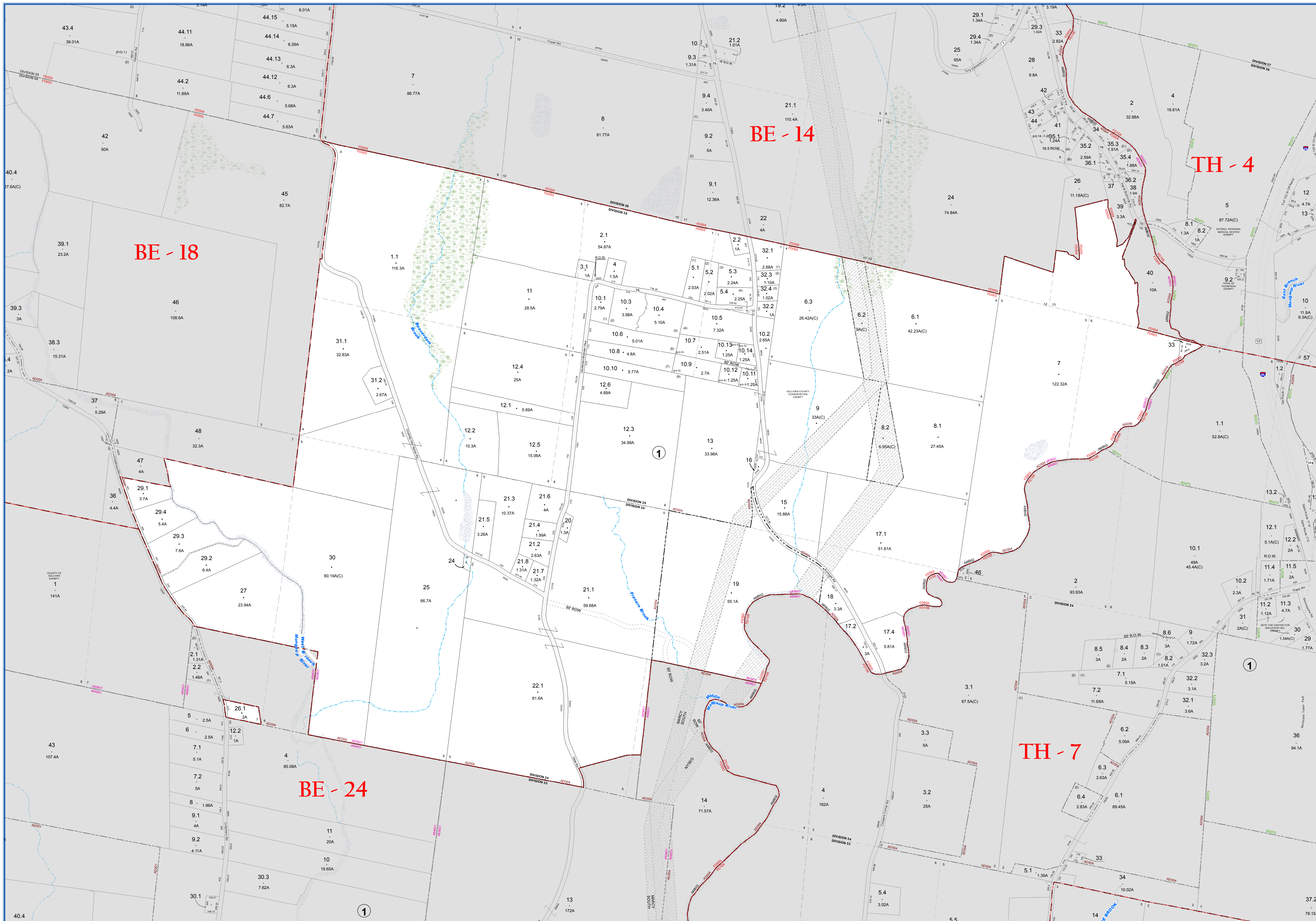
LEGEND	
STATE OR COUNTY LINE	TAX MAP BLOCK NO.
CITY/TOWN OR VILLAGE LINE	FILED PLAN LOT NO.
BLOCK/LIBERT	FILED PLAN BLOCK NO.
SPECIAL DISTRICT LINE	TAX MAP LOT NO.
EASEMENT LINE	AREA (From Deed)
PROPERTY LINE	AREA (Salvaged)
FILED PLAN LOT LINE	DIMENSION (From Deed)
PATENT LINE	DIMENSION (Scribed)
MATCHLINE	STREAM



TOWN OF BETHEL
 SULLIVAN COUNTY, NEW YORK
 North American datum 1983, State Plane New York East Feet

Photo No: 8-110,111,112 Date of Map: 12/30/1998
 Date of Photo: 6/5/1994 Scale: 1" = 400'
 Section No: 18

Current to: 10/15/2018



SULLIVAN COUNTY TAX MAP DEPARTMENT
 FOR TAX PURPOSES ONLY
 NOT TO BE USED FOR CONVEYANCE

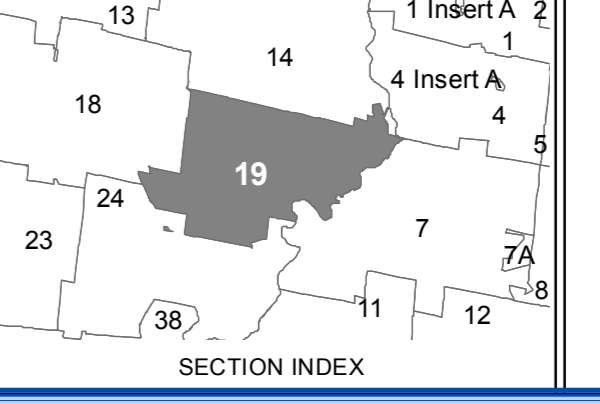
LEGEND APPLIES ONLY TO THE UNSHADED PORTION OF THE MAP

Sullivan County Catskills
 Office of Real Property Services
 Sullivan County Government Center
 100 North St., Monticello, NY 12701
 Phone: (849) 897-2221

REVISION TABLE			
DATE	CHANGES	DATE	CHANGES
8/10/2005			

SPECIAL DISTRICTS			
TYPE	SYMBOL	NAME	ARL.M. NO.
FIRE	FD	SMALLWOOD & MONGAUP VALLEY	FD003
FIRE	FD	FIRE PROTECTION	FD100
FIRE	FD	SWANLANE	FD004
SCHOOL	SCH	LIBERTY	483601
SCHOOL	SCH	MONTECELLO	484601
AGRICULTURAL	AD	AG. DIST. #4	AD004
LIBRARY	LD	E.B. CRAWFORD MEM. LIB.	LD001
LIBRARY	LD	E.B. CRAWFORD MEM. LIB.	LD003

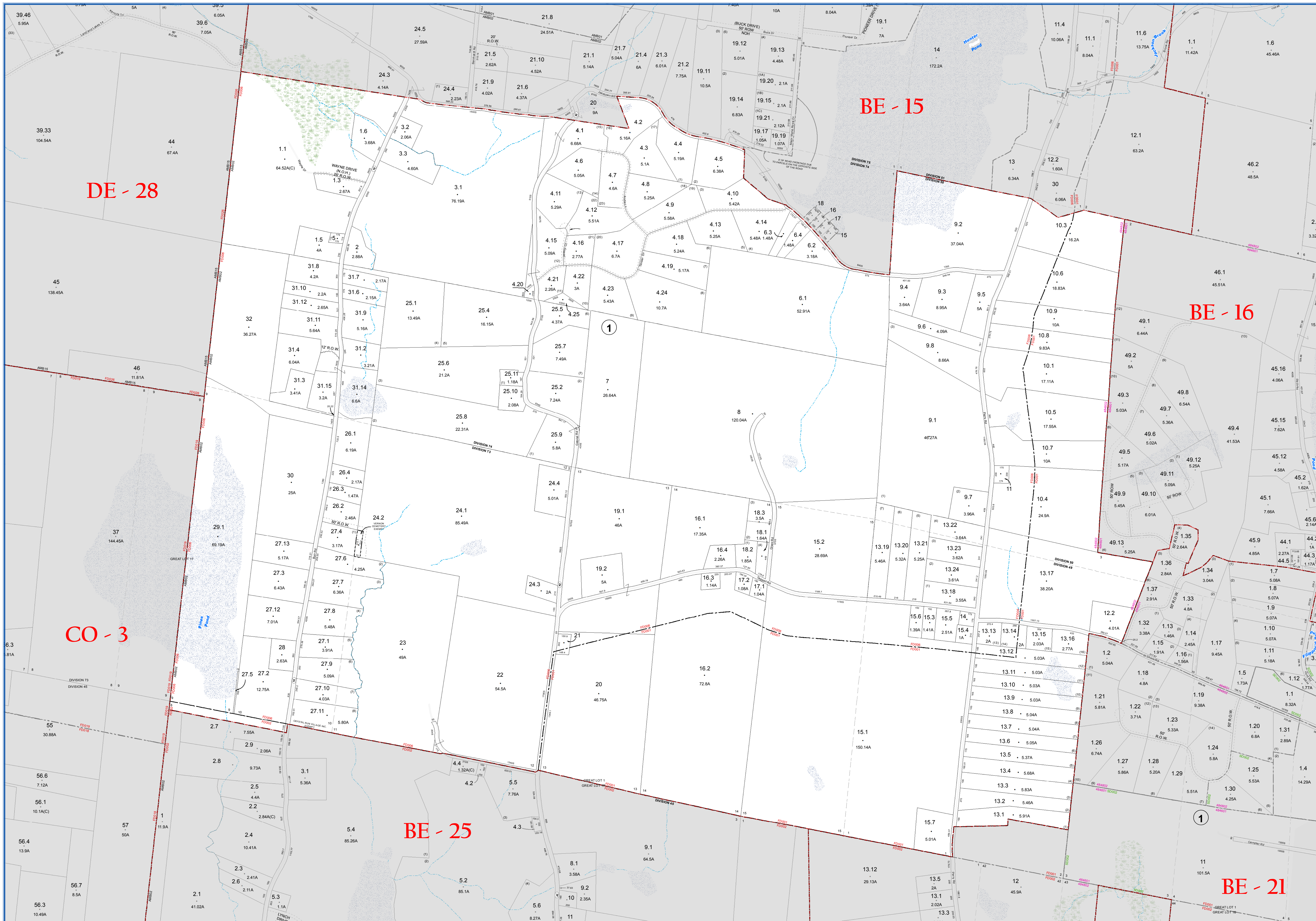
LEGEND	
STATE OR COUNTY LINE	TAX MAP BLOCK NO.
CITY/TOWN OR VILLAGE LINE	FILED PLAN BLOCK NO.
BLOCK LIMIT	TAX MAP LOT NO.
SPECIAL DISTRICT LINE	AREA (From Deed)
EASEMENT LINE	AREA (Calculated)
PROPERTY LINE	DIMENSION (From Deed)
FILED PLAN LOT LINE	DIMENSION (Scribed)
PATENT LINE	STREAM
MATCH LINE	



TOWN OF BETHEL
 SULLIVAN COUNTY, NEW YORK
 North American datum 1983, State Plane New York East Feet

Photo No: 8-109,110,111 Date of Map: 12/30/1996
 Date of Photo: 6/5/1994 Scale: 1" = 400'
 Section No: 19

Current to: 10/15/2018



SULLIVAN COUNTY TAX MAP DEPARTMENT

FOR TAX PURPOSES ONLY
NOT TO BE USED FOR CONVEYANCE

LEGEND APPLIES ONLY TO THE
UNSHADED PORTION OF THE MAP

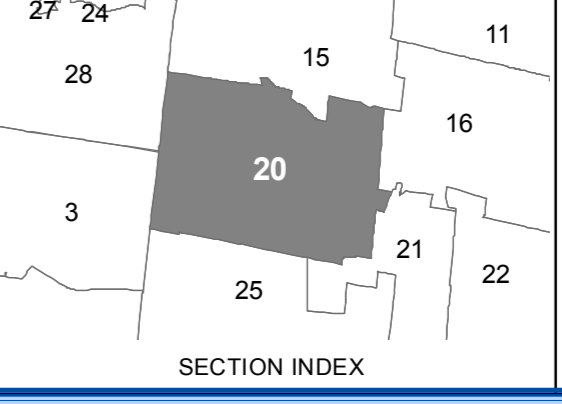
North American Datum 1983, New York East

Owned & Maintained by:
Office of Real Property Services
Sullivan County Government Center
100 North St. Monticello, NY 12701
Phone: (845) 897-2221

REVISION TABLE			
DATE	CHANGES	DATE	CHANGES
7/22/2014	Lot Imp 20-1-12 into 12, 16122		
5/24/2017	Road Imp 15-1-12, 12, 13, 16, 39, 820, 1-10, 3		
5/17/2010	Road (major) Imp 20-4-26, 4, 27, 4, 28, 4, 29		
11/12/2008	Combo 20-1-12, now void and now 20-1-1, 3		
9/29/2005			

SPECIAL DISTRICTS							
TYPE	SYMBOL	NAME	ARLIM NO.	TYPE	SYMBOL	NAME	ARLIM NO.
FIRE	FD	KAUNONGALAKE	FD001	LIBRARY	LD	E.B. CRAWFORD MEM. LIB.	LD001
FIRE	FD	KENOSJALAKE	FD006	AMBULANCE	AMB	BETHLEHEM AMB. DIST. #2	AMB02
FIRE	FD	WHITE LAKE	FD002	SEWER	SD	KAUNONGALAK SEWER DIST. EXT. 1	SD002
SCHOOL	SCH	SULLIVAN WEST CENT. SCH. DIST.	484602				
SCHOOL	SCH	MONTICELLO	484601				
FIRE	FD	COCHECTONK HUNT.	FD018				
FIRE	FD	KENOZA LAKE	FD006				
AGRICULTURAL	AD	AG DIST. #1	AD001				

LEGEND	
STATE OR COUNTY LINE	TAX MAP BLOCK NO.
CITY/TOWN OR VILLAGE LINE	FILED PLAN LOT NO.
BLOCK/LINE	FILED PLAN BLOCK NO.
TAX MAP LOT NO.	
EASEMENT LINE	AREA (From Deed)
PROPERTY LINE	AREA (Call/Map)
FILED PLAN LOT LINE	DIMENSION (From Deed)
PATENT LINE	DIMENSION (Search)
MATCH LINE	STREAM

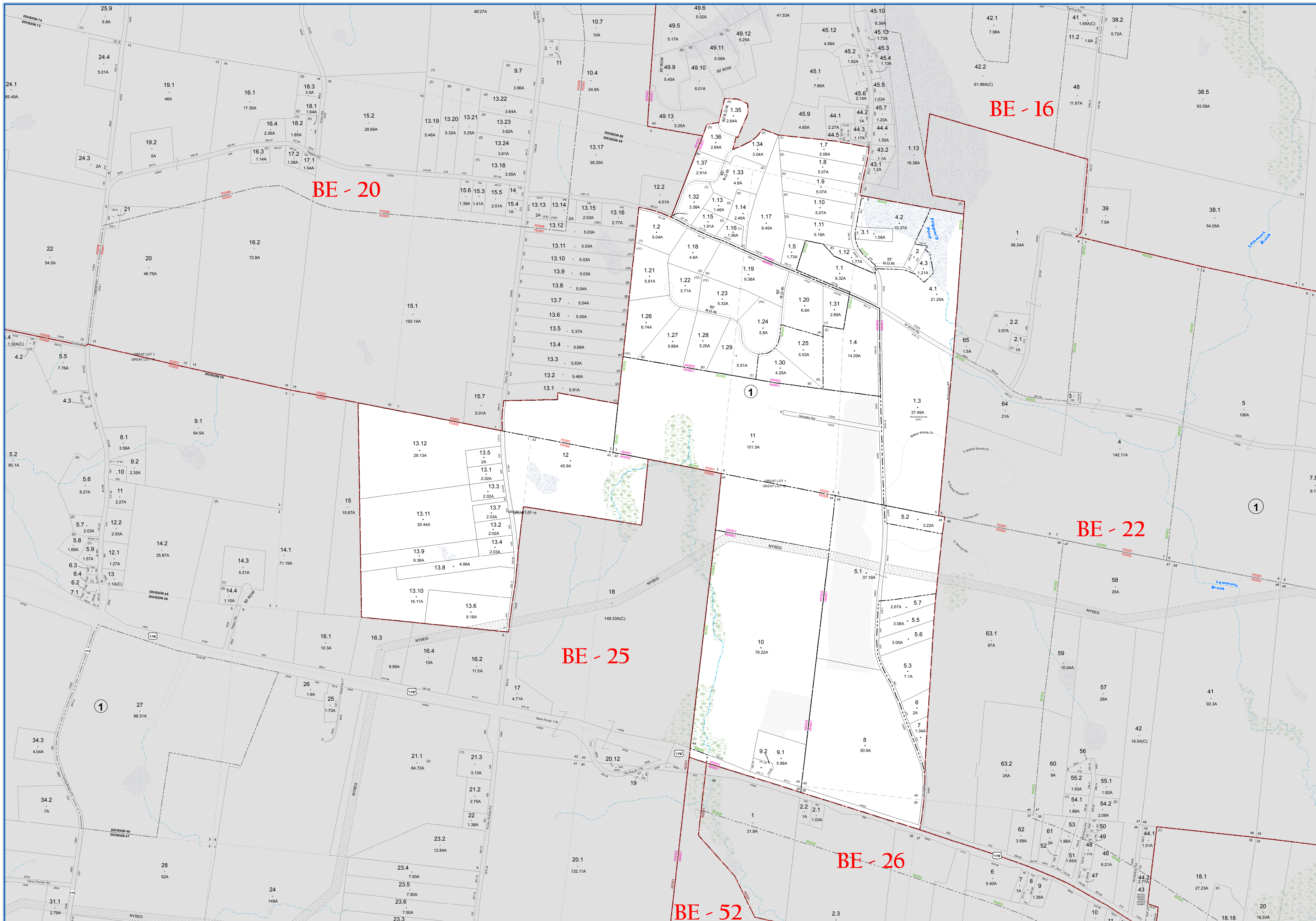


TAX MAP
TOWN OF BETHEL
SULLIVAN COUNTY, NEW YORK

North American datum 1983, State Plane New York East Feet

Photo No: 8-113, 114, 115, 5-81, 82 Date of Map: 12/30/1996
Date of Photo: 6/5/1994 Scale: 1" = 400'
Section No: 20

Current to: 10/15/2018



SULLIVAN COUNTY TAX MAP DEPARTMENT
 FOR TAX PURPOSES ONLY
 NOT TO BE USED FOR CONVEYANCE

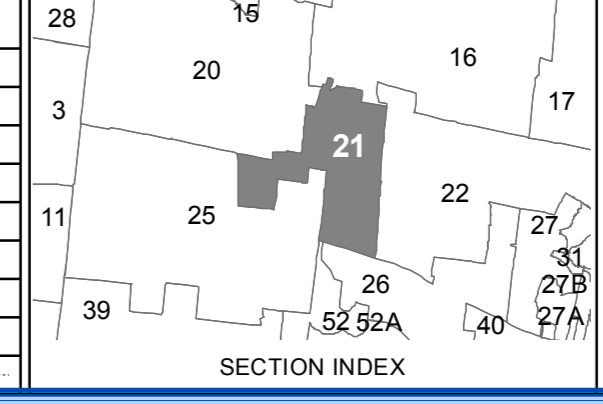
LEGEND APPLIES ONLY TO THE UNSHADED PORTION OF THE MAP

Office of Real Property Services
 Sullivan County Government Center
 100 North St. Monticello, NY 12701
 Phone: (845) 897-2221

REVISION TABLE	
DATE	CHANGES
10/18/2012	Combo 21-1-5.4 now valid and now plo 5.3
8/18/2005	

SPECIAL DISTRICTS			
TYPE	SYMBOL	NAME	ARLNM NO.
FIRE	FD	KALINEONGALAKE	FD001
FIRE	FD	KENONJALAKE	FD006
SCHOOL	SCH	SULLIVAN WEST CENT. SCH DIST.	48402
SCHOOL	SCH	MONTECELLO	48401
AGRICULTURAL	AD	AG DIST. #1	AD001
LIBRARY	LD	E.B. CRAWFORD MEM. LIB.	LD001
AMBULANCE	AMB	AMBULANCE DIST. #1	AMB01

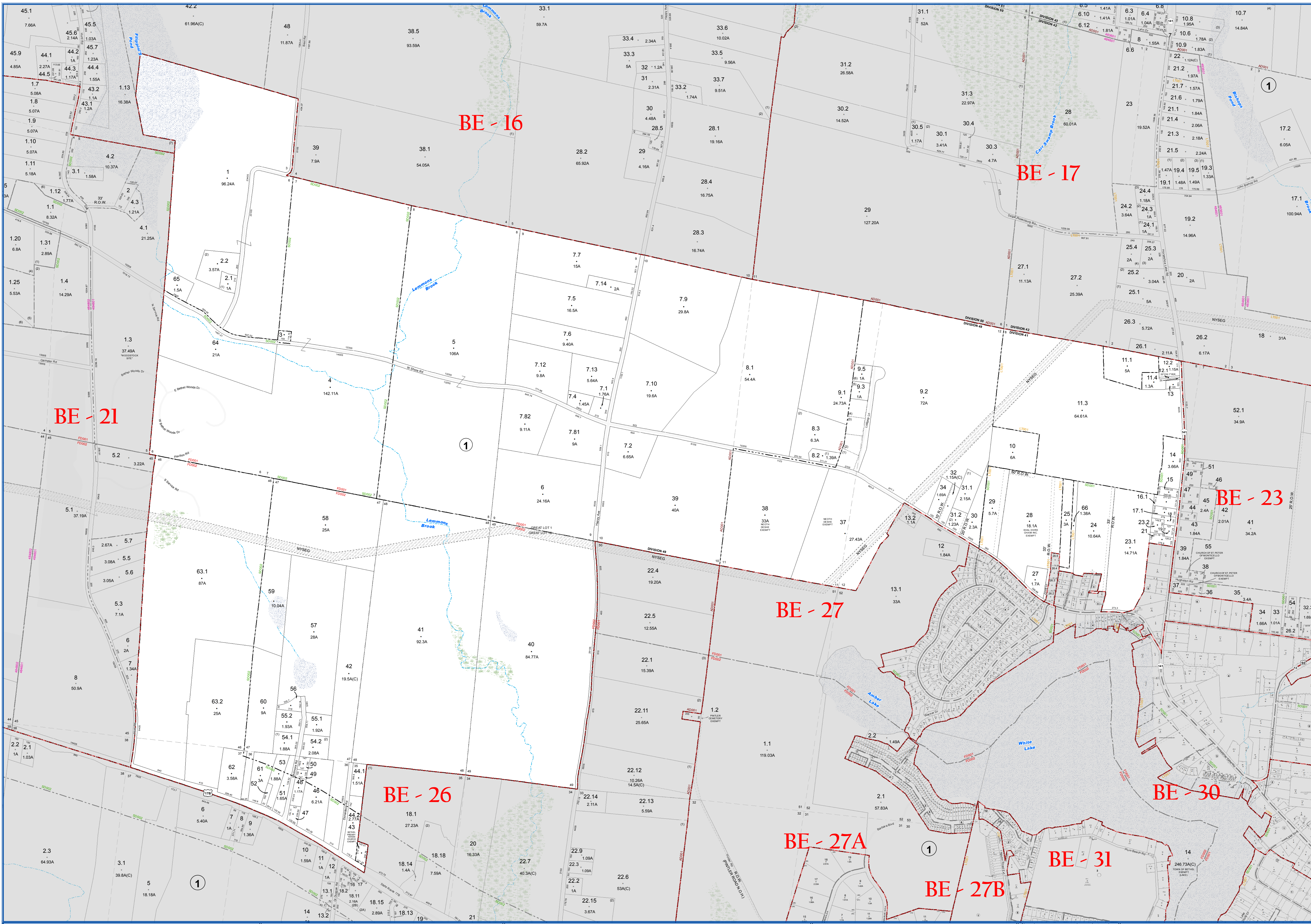
LEGEND	
STATE OR COUNTY LINE	TAX MAP BLOCK NO.
CITY/TOWN OR VILLAGE LINE	FLEED PLAN LOT NO.
BLOCK/LIMIT	FLEED PLAN BLOCK NO.
SPECIAL DISTRICT LINE	TAX MAP LOT NO.
EASEMENT LINE	AREA (From Deed)
PROPERTY LINE	AREA (Call/Map)
FLEED PLAN LOT LINE	DIMENSION (From Deed)
PATENT LINE	DIMENSION (Square)
MATCH LINE	STREAM



TOWN OF BETHEL
 SULLIVAN COUNTY, NEW YORK
 North American datum 1983, State Plane New York East Feet

Photo No: 58283 Date of Map: 12/30/1998
 Date of Photo: 6/5/1994 Scale: 1" = 400'
 Section No: 21

Current to: 10/15/2018



SULLIVAN COUNTY TAX MAP DEPARTMENT

FOR TAX PURPOSES ONLY
NOT TO BE USED FOR CONVEYANCE

LEGEND APPLIES ONLY TO THE UNSHADED PORTION OF THE MAP

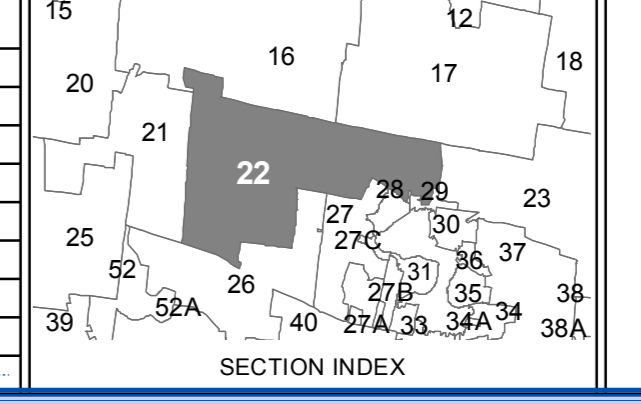
North American Datum 1983, New York East

Owned & Maintained By:
Office of Real Property Services
Sullivan County Government Center
100 North St, Monticello, NY 12701
Phone: (845) 897-2221

REVISION TABLE			
DATE	CHANGES	DATE	CHANGES
4/8/2017	Combo 22-1-45 is now void and now p1046	8/22/2005	
5/16/2016	Combo 22-1-26 is now void and now p1022-1-28		
3/16/2015	Combo 22-1-7 is now void and now p107-5		
8/11/2008	Lot Imp 22-1-17 split into 17.1 & 17.2		
8/11/2008	Lot Imp 22-1-16 split into 16.1 & 16.2		
8/11/2008	Combo 22-1-16.2 now void and now p10-17-1		
8/11/2008	Combo 22-1-17.2 now void and now p10-22-1-18		
3/28/2008	Combo 26-1-18.19 now void and now p10-22-1-43		

SPECIAL DISTRICTS			
TYPE	SYMBOL	NAME	ARLM NO.
SEWER	SD	KAUNONGALAKE	S0001
SCHOOL	SCH	MONTICELLO	4846611
LIGHT	LT	KAUNONGALAKE	L7001
FIRE	FD	KAUNONGALAKE	FD001
AGRICULTURAL	AD	AG DIST #1	AD001
LIBRARY	LD	E.B. CRAWFORD MEM. LIB.	LD001
AMBULANCE	AMB	BETHEL VOL. AMB. DIST. #2	AMB02

LEGEND			
STATE OR COUNTY LINE	TAX MAP BLOCK NO.	FILED PLAN LOT NO.	
CITY/TOWN OR VILLAGE LINE			
BLOCK/LIMIT			
SPECIAL DISTRICT LINE			
EASEMENT LINE			
PROPERTY LINE			
FILED PLAN LOT LINE			
PATENT LINE			
MATCHLINE			

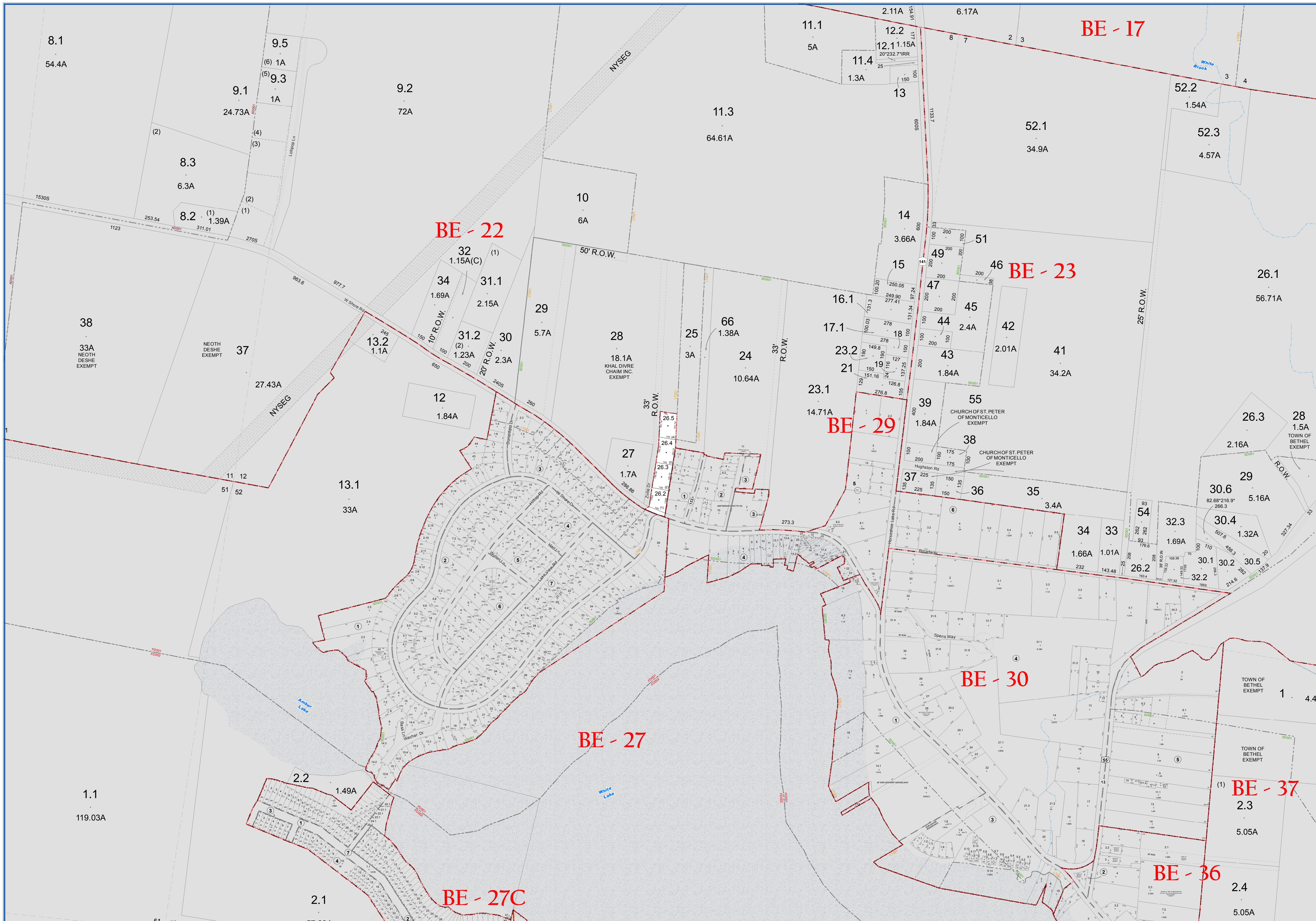


TAX MAP
TOWN OF BETHEL
SULLIVAN COUNTY, NEW YORK

North American datum 1983, State Plane New York East Feet

Photo No: 582,83,84 Date of Map: 12/30/1996
Date of Photo: 6/5/1994 Scale: 1" = 400'
Section No: 22

Current to: 10/15/2018



SULLIVAN COUNTY TAX MAP DEPARTMENT
 FOR TAX PURPOSES ONLY
 NOT TO BE USED FOR CONVEYANCE

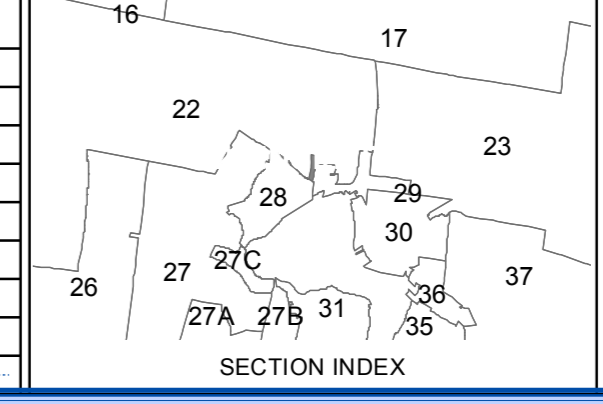
LEGEND APPLIES ONLY TO THE UNSHADED PORTION OF THE MAP

Office of Real Property Services
 Sullivan County Government Center
 100 North St., Monticello, NY 12701
 Phone: (845) 897-2221

REVISION TABLE			
DATE	CHANGES	DATE	CHANGES

SPECIAL DISTRICTS					
TYPE	SYMBOL	NAME	ARLM NO.	TYPE	SYMBOL

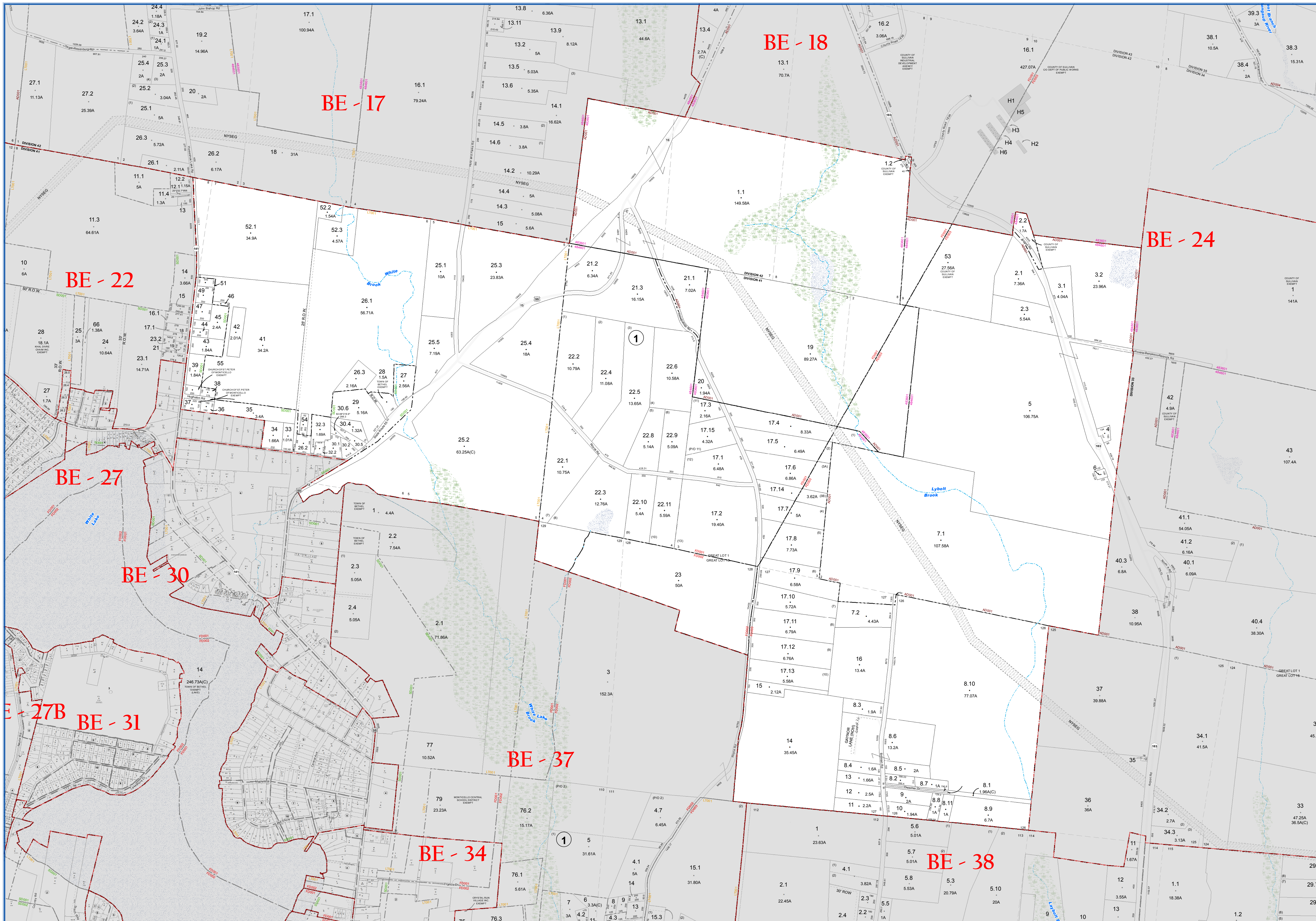
LEGEND	
STATE OR COUNTY LINE	TAX MAP BLOCK NO.
CITY/TOWN OR VILLAGE LINE	FILED PLAN LOT NO.
BOUNDARY LINE	FILED PLAN BLOCK NO.
SPECIAL DISTRICT LINE	TAX MAP LOT NO.
EASEMENT LINE	AREA (From Deed)
PROPERTY LINE	AREA (Callaway)
FILED PLAN LOT LINE	AREA (Callaway)
PATENT LINE	DIMENSION (From Deed)
MATCH LINE	DIMENSION (Square)
	STREAM



TOWN OF BETHEL
 SULLIVAN COUNTY, NEW YORK
 North American datum 1983, State Plane New York East Feet

Photo No: 5828384 Date of Map: 12/30/1996
 Date of Photo: 6/5/1994 Scale: 1" = 200'
 Section No: 22 INSERT A

Current to: 10/15/2018



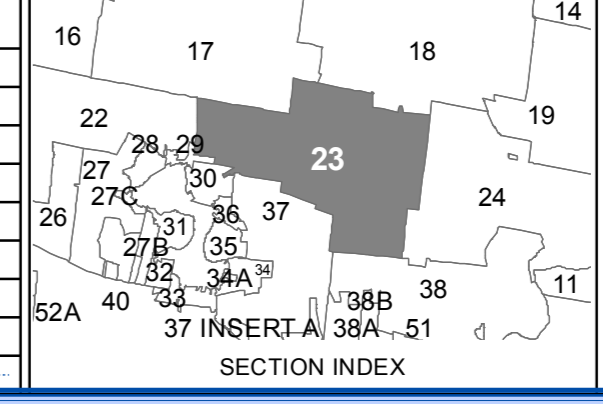
SULLIVAN COUNTY TAX MAP DEPARTMENT
 FOR TAX PURPOSES ONLY
 NOT TO BE USED FOR CONVEYANCE
 LEGEND APPLIES ONLY TO THE UNSHADED PORTION OF THE MAP
 North American Datum 1983, New York East

Sullivan COUNTY CATSKILLS
 Owned & Maintained by:
Office of Real Property Services
 Sullivan County Government Center
 100 North St., Monticello, NY 12701
 Phone: (849) 897-2221

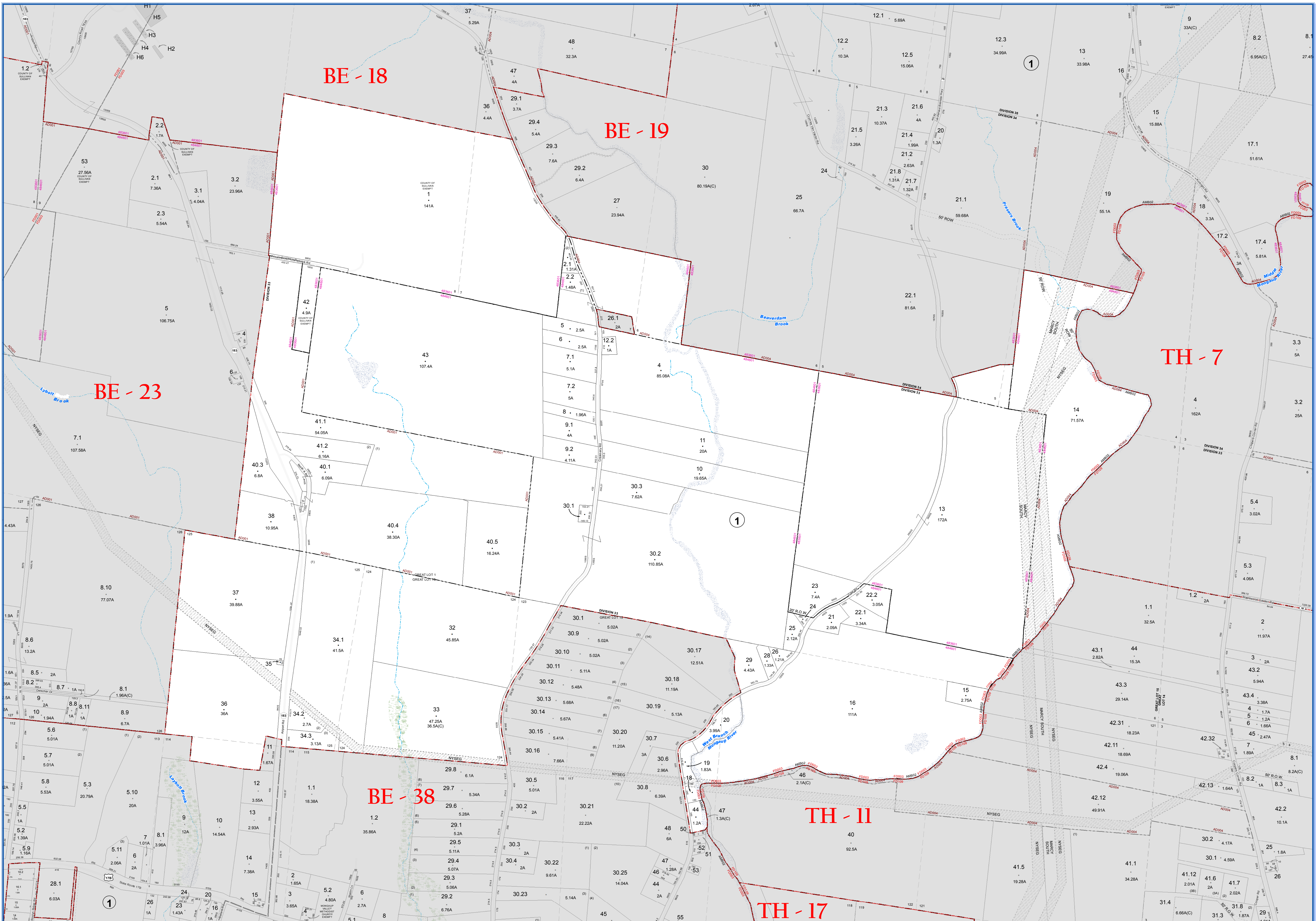
REVISION TABLE			
DATE	CHANGES	DATE	CHANGES
11/15/2011	Lot Imp 23-126.1 split into 26.1 & 26.3		
12/15/2008	New Survey 23-133 updated acreage & dimensions		
8/18/2005			

SPECIAL DISTRICTS			
TYPE	SYMBOL	NAME	ARL.M. NO.
SEWER	SD	KAUNEONG LAKE	SD001
LIBRARY	LD	E.B. CRAWFORD MEM. LIB.	LD001
LIGHT	LT	KAUNEONG LAKE	LT001
SCHOOL	SCH	LIBERTY	483601
SCHOOL	SCH	MONTECELLO	484601
FIRE	FD	KAUNEONG LAKE	FD001
FIRE	FD	WHITE LAKE	FD002
FIRE	FD	SMALLWOOD & MONGAUP VALLEY	FD003
AGRICULTURAL	AD	AG DIST. #1	AD001

LEGEND	
STATE OR COUNTY LINE	TAX MAP BLOCK NO.
CITY/TOWN OR VILLAGE LINE	FLEED PLAN LOT NO.
BLOCK/LINE	FLEED PLAN BLOCK NO.
TAX MAP LOT NO.	TAX MAP LOT NO.
EASEMENT LINE	AREA (From Deed)
PROPERTY LINE	AREA (Call/Map)
FLEED PLAN LOT LINE	DIMENSION (From Deed)
PATENT LINE	DIMENSION (Search)
MATCHLINE	STREAM



TOWN OF BETHEL TAX MAP
 SULLIVAN COUNTY, NEW YORK
 North American datum 1983, State Plane New York East Feet
 Photo No: 6-110,111,112 Date of Map: 12/30/1996
 Date of Photo: 6/5/1994 Scale: 1" = 400'
 Section No: 23
 Current to: 10/15/2018



SULLIVAN COUNTY TAX MAP DEPARTMENT
 FOR TAX PURPOSES ONLY
 NOT TO BE USED FOR CONVEYANCE

LEGEND APPLIES ONLY TO THE UNSHADED PORTION OF THE MAP

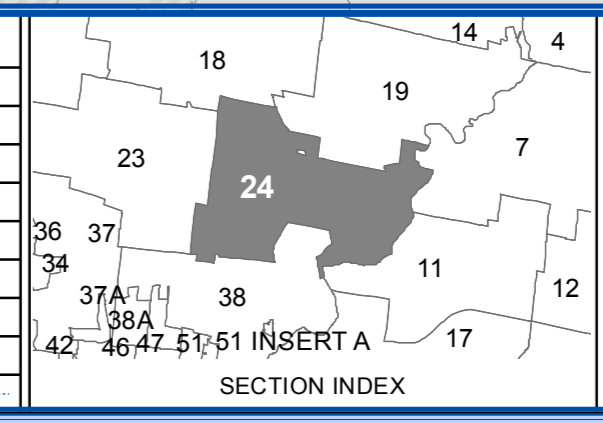
North American Datum 1983, New York East

Owned & Maintained by:
Office of Real Property Services
 Sullivan County Government Center
 100 North St., Monticello, NY 12701
 Phone: (849) 897-2221

REVISION TABLE			
DATE	CHANGES	DATE	CHANGES
2/29/2016	Combo 24-1, 13, 19, 19-1, 26-2 void now pto 24-1, 4		
3/29/2016	Combo 18, 12, 2, void 819 from pto 24-1, 13		
5/17/2010	New survey 24-1, 35 updated dimensions		
4/29/2009	Updated acreage on 24-1, 33 per calculation		
1/16/2008	New Survey updated acreage		
8/11/2005			

SPECIAL DISTRICTS					
TYPE	SYMBOL	NAME	ARLIM NO.	TYPE	SYMBOL
FIRE	FD	SMALLWOOD & MONGAUP VALLEY	FD003	AMBULANCE	AMB
SCHOOL	SCH	LIBERTY	483691	BETHEL VOL. AMB. DIST. #2	AMB2
SCHOOL	SCH	MONTICELLO	484011		
FIRE	FD	FIRE PROTECTION	FD106		
AGRICULTURAL	AD	AG DIST. #1	AD001		
LIBRARY	LD	E.B. CRAWFORD MEM. LIB.	LD001		
LIBRARY	LD	E.B. CRAWFORD MEM. LIB.	LD003		

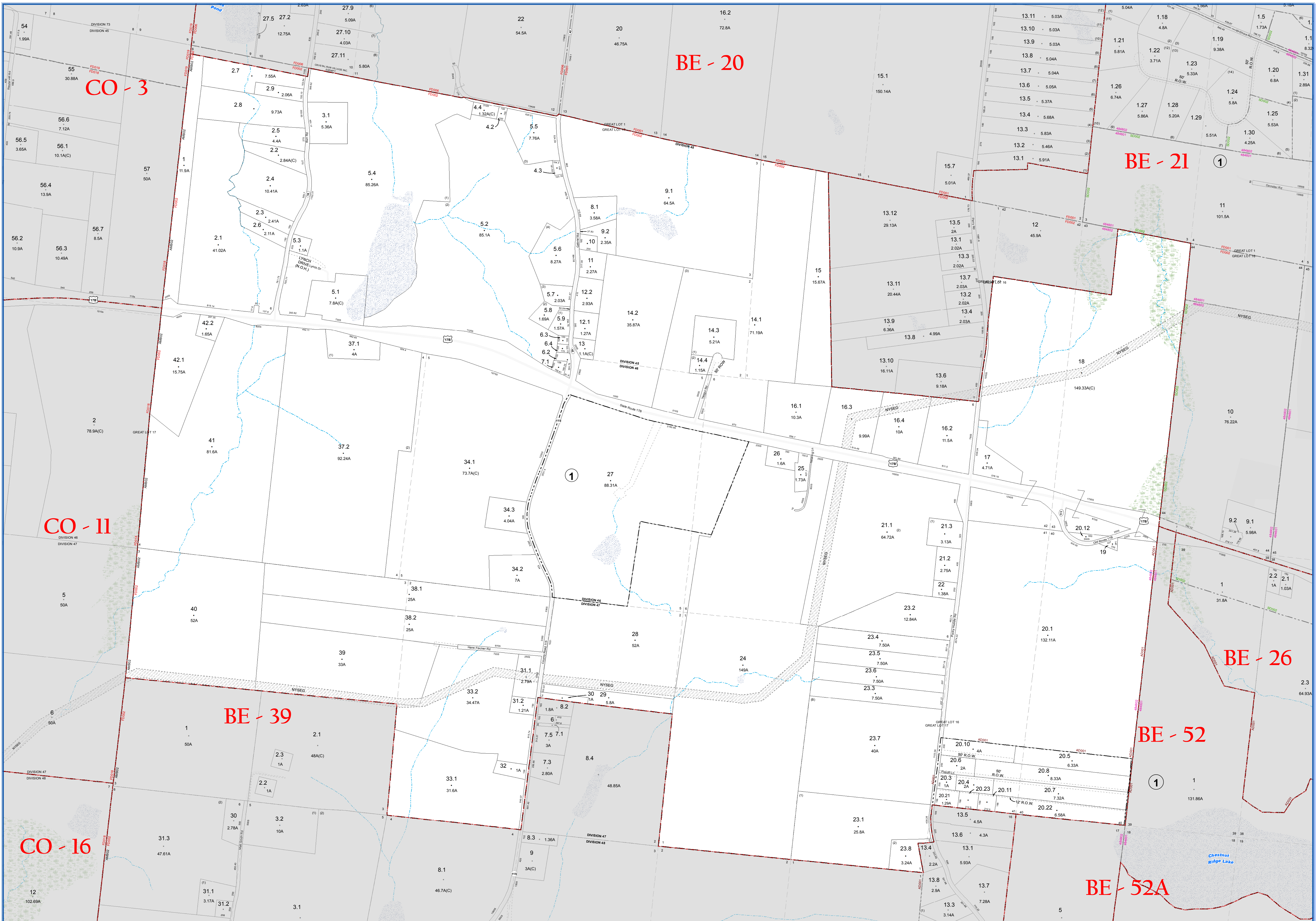
LEGEND	
STATE OR COUNTY LINE	TAX MAP BLOCK NO.
CITY/TOWN OR VILLAGE LINE	FILED PLAN LOT NO.
BLOCK/LINE	FILED PLAN BLOCK NO.
SPECIAL DISTRICT LINE	TAX MAP LOT NO.
EASEMENT LINE	AREA (From Deed)
PROPERTY LINE	AREA (Salvage)
FILED PLAN LOT LINE	DIMENSION (From Deed)
PATENT LINE	DIMENSION (Scribed)
MATCHLINE	STREAM



TOWN OF BETHEL
 SULLIVAN COUNTY, NEW YORK
 North American datum 1983, State Plane New York East Feet

Photo No: 8-109, 110, 111 Date of Map: 12/30/1996
 Date of Photo: 6/5/1994 Scale: 1" = 400'
 Section No: 24

Current to: 10/15/2018



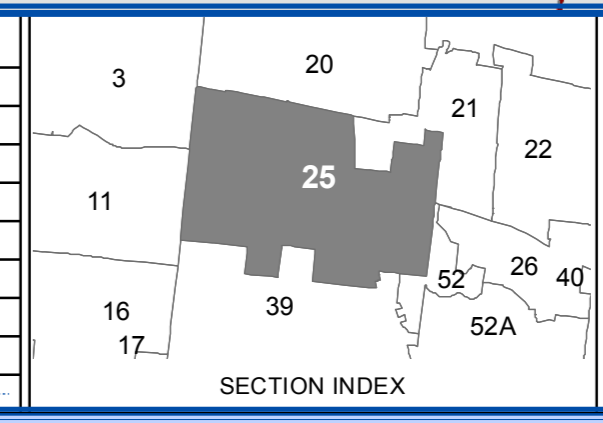
SULLIVAN COUNTY TAX MAP DEPARTMENT
 FOR TAX PURPOSES ONLY
 NOT TO BE USED FOR CONVEYANCE
 LEGEND APPLIES ONLY TO THE UNSHADED PORTION OF THE MAP
 North American Datum 1983, New York East

Sullivan County Catskills
 Municipality of Opportunity
 Office of Real Property Services
 Sullivan County Government Center
 100 North St., Monticello, NY 12701
 Phone: (845) 897-2221

REVISION TABLE			
DATE	CHANGES	DATE	CHANGES
8/10/2015	2 Lot sub 25-1-21.1 into 21.1 & 21.3		
5/25/2008	4 Lot sub 25-1-8.6 into 25-1-8.6 to 15-1-8.9		
8/28/2005			

SPECIAL DISTRICTS			
TYPE	SYMBOL	NAME	ARLM NO.
FIRE	FD	KAUNEONGALAKE	FD001
FIRE	FD	WHITE LAKE	FD002
FIRE	FD	KENOGA LAKE	FD008
FIRE	FD	COCHECTONUK HUNT.	FD018
SCHOOL	SCH	SULLIVAN WEST CENT. SCH DIST.	484802
SCHOOL	SCH	MONTICELLO	484601
AGRICULTURAL	AD	AG DIST. #1	AD001
LIBRARY	LD	E.B. CRAWFORD MEM. LIB.	LD001

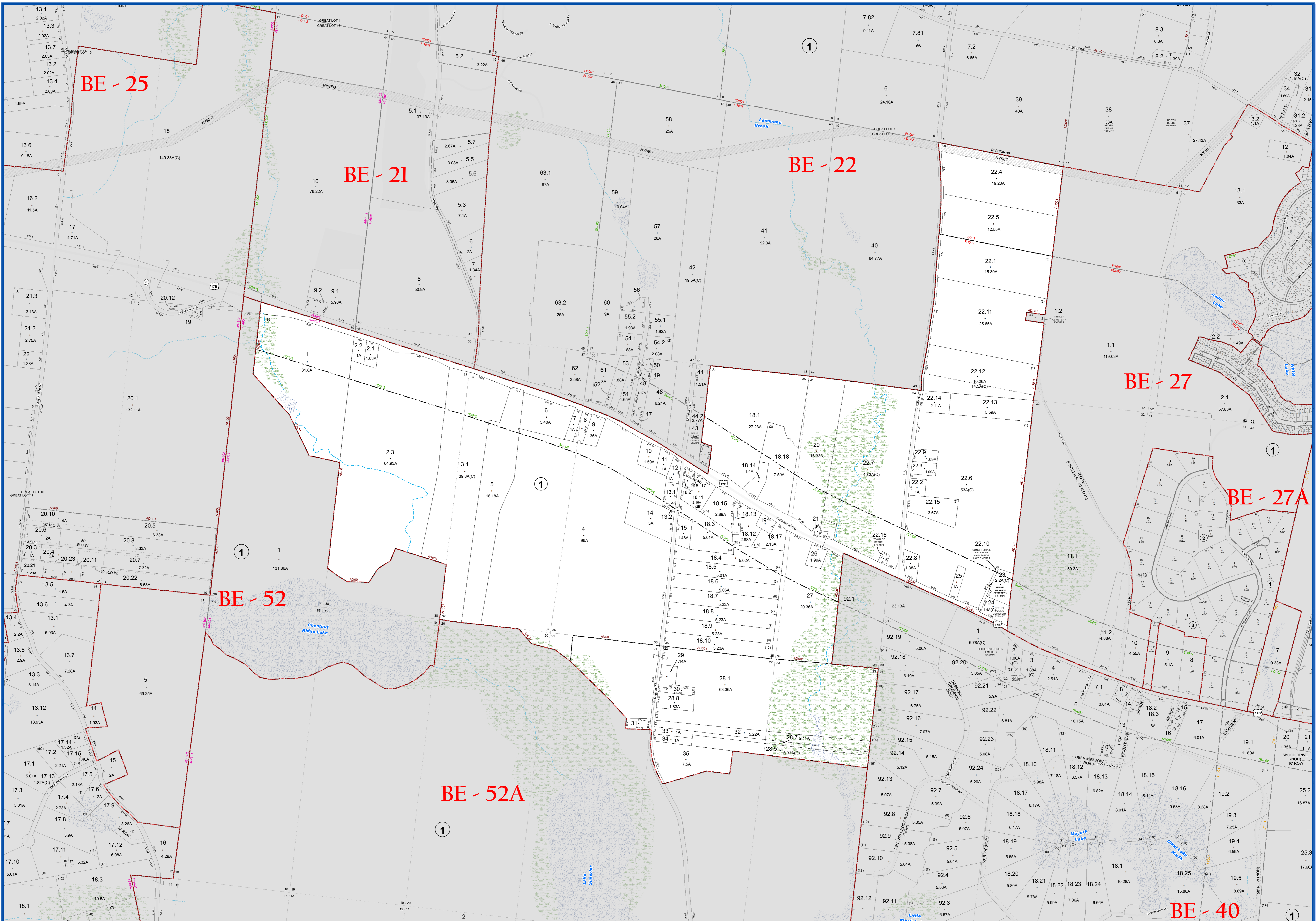
LEGEND	
STATE OR COUNTY LINE	TAX MAP BLOCK NO.
CITY/TOWN OR VILLAGE LINE	FILED PLAN LOT NO.
BLOCK/LIMIT	FILED PLAN BLOCK NO.
SPECIAL DISTRICT LINE	TAX MAP LOT NO.
EASEMENT LINE	AREA (From Deed)
PROPERTY LINE	AREA (Call/Map)
FILED PLAN LOT LINE	DIMENSION (From Deed)
PATENT LINE	DIMENSION (Search)
MATCH LINE	STREAM



TOWN MAP
TOWN OF BETHEL
 SULLIVAN COUNTY, NEW YORK
 North American datum 1983, State Plane New York East Feet

Photo No: 58182.83 Date of Map: 12/30/1998
 Date of Photo: 6/4/1994 Scale: 1" = 400'
 Section No: 25

Current to: 10/15/2018



SULLIVAN COUNTY TAX MAP DEPARTMENT
 FOR TAX PURPOSES ONLY
 NOT TO BE USED FOR CONVEYANCE

LEGEND APPLIES ONLY TO THE UNSHADED PORTION OF THE MAP

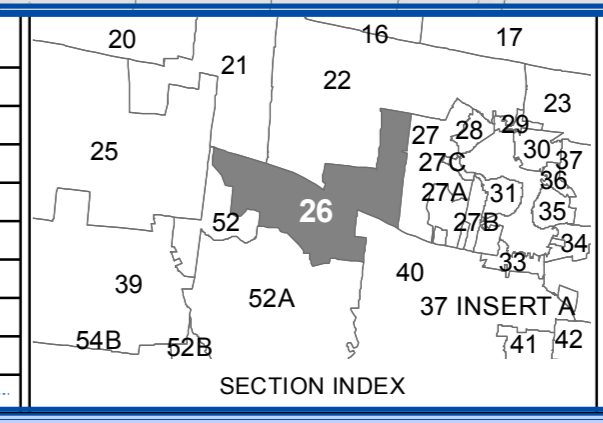
North American Datum 1983, New York East

Owned & Maintained by:
Office of Real Property Services
 Sullivan County Government Center
 100 North St. Monticello, NY 12701
 Phone: (849) 897-2221

REVISION TABLE			
DATE	CHANGES	DATE	CHANGES
9/2/2009	New Survey 22-1-62 updated acreage	8/10/2005	
5/5/2009	Combo 26-1-28-2-26-4626-10 now void and now pto-8		
2/17/2009	New Survey 35-1-6 updated acreage		
12/18/2008	Subdivision of 26-1-22-7 into 26-1-22-7 & 22-16		
12/17/2008	Increased acreage on 26-1-22-12 due to faulty desc		
12/17/2008	Increased acreage on 26-1-22-6 Acreage incorrect		
3/28/2008	Combo 26-1-18-19 now void and now pto 22-1-43		
1/31/2008	Road Frontage on 18-1-18-1 was incorrect		

SPECIAL DISTRICTS			
TYPE	SYMBOL	NAME	ARLM NO.
FIRE	FD	KAUNEONGLAKE	FD001
FIRE	FD	WHITE LAKE	FD002
SCHOOL	SCH	SULLIVAN WEST CENT. SCH. DIST.	484802
SCHOOL	SCH	MONTICELLO	484601
AGRICULTURAL	AD	AG DIST. #1	AD001
LIBRARY	LD	E.B. CRAWFORD MEM. LIB.	LD001
AMBULANCE	AMB	BETHEL VOL. AMB. DIST. #2	AMB02

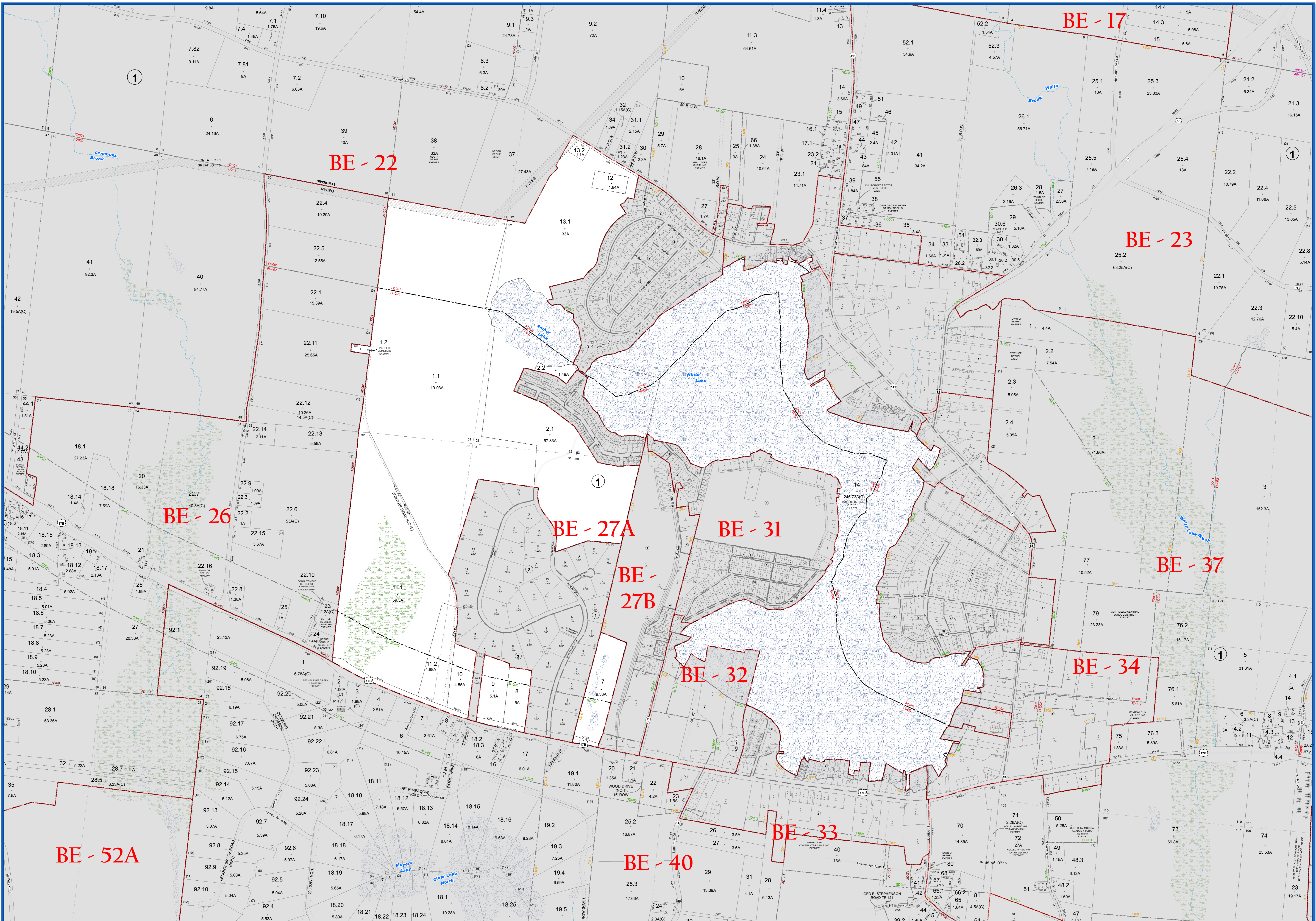
LEGEND	
STATE OR COUNTY LINE	TAX MAP BLOCK NO.
CITY/TOWN OR VILLAGE LINE	FILED PLAN LOT NO.
BLOCK LIMIT	FILED PLAN BLOCK NO.
SPECIAL DISTRICT LINE	TAX MAP LOT NO.
EASEMENT LINE	AREA (Calculated)
PROPERTY LINE	AREA (Calculated)
FILED PLAN LINE	DIMENSION (From Deed)
PATENT LINE	DIMENSION (Scribed)
MATCHLINE	STREAM



TOWN OF BETHEL
 SULLIVAN COUNTY, NEW YORK
 North American datum 1983, State Plane New York East Feet

Photo No: 5828384 Date of Map: 12/30/1996
 Date of Photo: 6/5/1994 Scale: 1" = 400'
 Section No: 26

Current to: 10/15/2018



SULLIVAN COUNTY TAX MAP DEPARTMENT

FOR TAX PURPOSES ONLY
NOT TO BE USED FOR CONVEYANCE

LEGEND APPLIES ONLY TO THE
UNSHADED PORTION OF THE MAP

North American Datum 1983, New York East

Owned & Maintained by:
Office of Real Property Services
Sullivan County Government Center
100 North St., Monticello, NY 12701
Phone: (649) 897-2221

REVISION TABLE			
DATE	CHANGES	DATE	CHANGES
03/12/2010	Created parcel 30-1-18 from 27-1-14		
01/16/2007			
01/20/2000			
2/23/1990			
4/31/1988			
6/16/1997			
5/24/1996			

SPECIAL DISTRICTS					
TYPE	SYMBOL	NAME	ARLM NO.	TYPE	SYMBOL
LIGHT	LT	KAUNONGALAKE	LT001		
FIRE	FD	KAUNONGALAKE	FD001		
FIRE	FD	WHITE LAKE	FD002		
SCHOOL	SCH	MONTICELLO	484601		
SEWER	SD	KAUNONGALAKE	SD001		
LIBRARY	LD	E.B. CRAWFORD MEM. LIB.	LD001		
AGRICULTURAL	AD	AG DIST. #1	AD001		
AMBULANCE	AMB	BETHEL VOL. AMB. DIST. #2	AMB02		

LEGEND			
STATE OR COUNTY LINE	TAX MAP BLOCK NO.	FILED PLAN LOT NO.	FILED PLAN BLOCK NO.
CITY/TOWN OR VILLAGE LINE		TAX MAP LOT NO.	
SPECIAL DISTRICT LINE		AREA (From Deed)	13.6A
EASEMENT LINE		AREA (Callaway)	14.2A(C)
PROPERTY LINE		AREA (From Deed)	14.2A(C)
FILED PLAN LOT LINE		DIMENSION (From Deed)	079
PATENT LINE		DIMENSION (Scribed)	
MATCHLINE		STREAM	

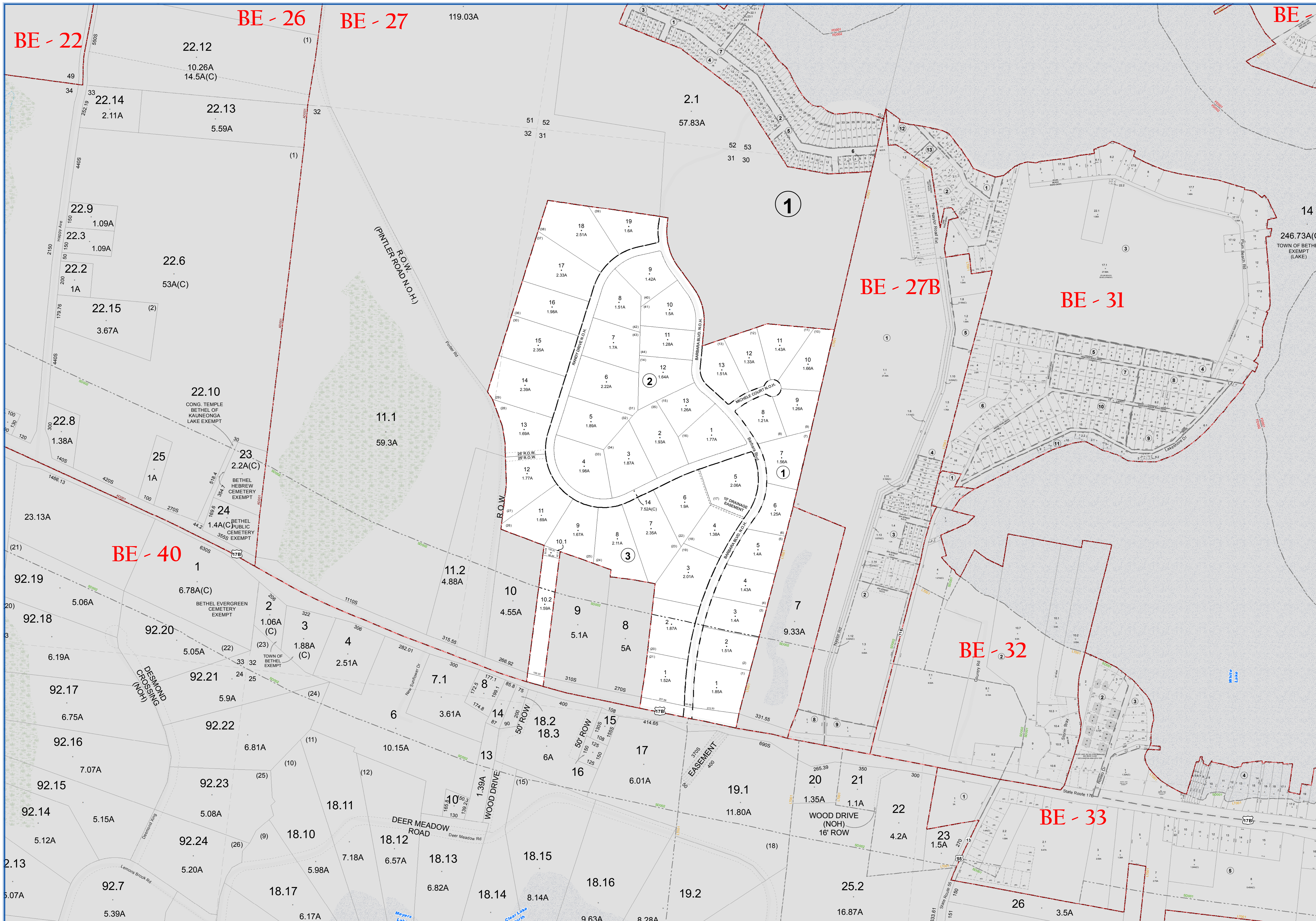
TOWN OF BETHEL
SULLIVAN COUNTY, NEW YORK

North American datum 1983, State Plane New York East Feet

Photo No: 5-83-84-85 Date of Map: 6/16/1994
Date of Photo: 6/5/1994 Scale: 1" = 400'
Section No: 27

SECTION INDEX

Current to: 10/15/2018



SULLIVAN COUNTY TAX MAP DEPARTMENT
 FOR TAX PURPOSES ONLY
 NOT TO BE USED FOR CONVEYANCE

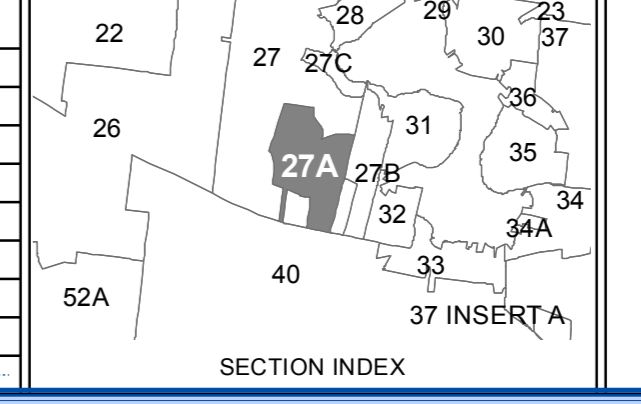
LEGEND APPLIES ONLY TO THE UNSHADED PORTION OF THE MAP

Office of Real Property Services
 Sullivan County Government Center
 100 North St., Monticello, NY 12701
 Phone: (849) 897-2221

REVISION TABLE	
DATE	CHANGES
2/23/1999	

SPECIAL DISTRICTS			
TYPE	SYMBOL	NAME	ARL.M. NO.
SCHOOL	SCH	MONTICELLO	484601
FIRE	FD	WHITE LAKE	F0002
LIBRARY	LD	E.B. CRAWFORD MEM. LIB.	LD001
AMBULANCE	AMB	BETHEL VOL. AMB. DIST. #2	AMB02

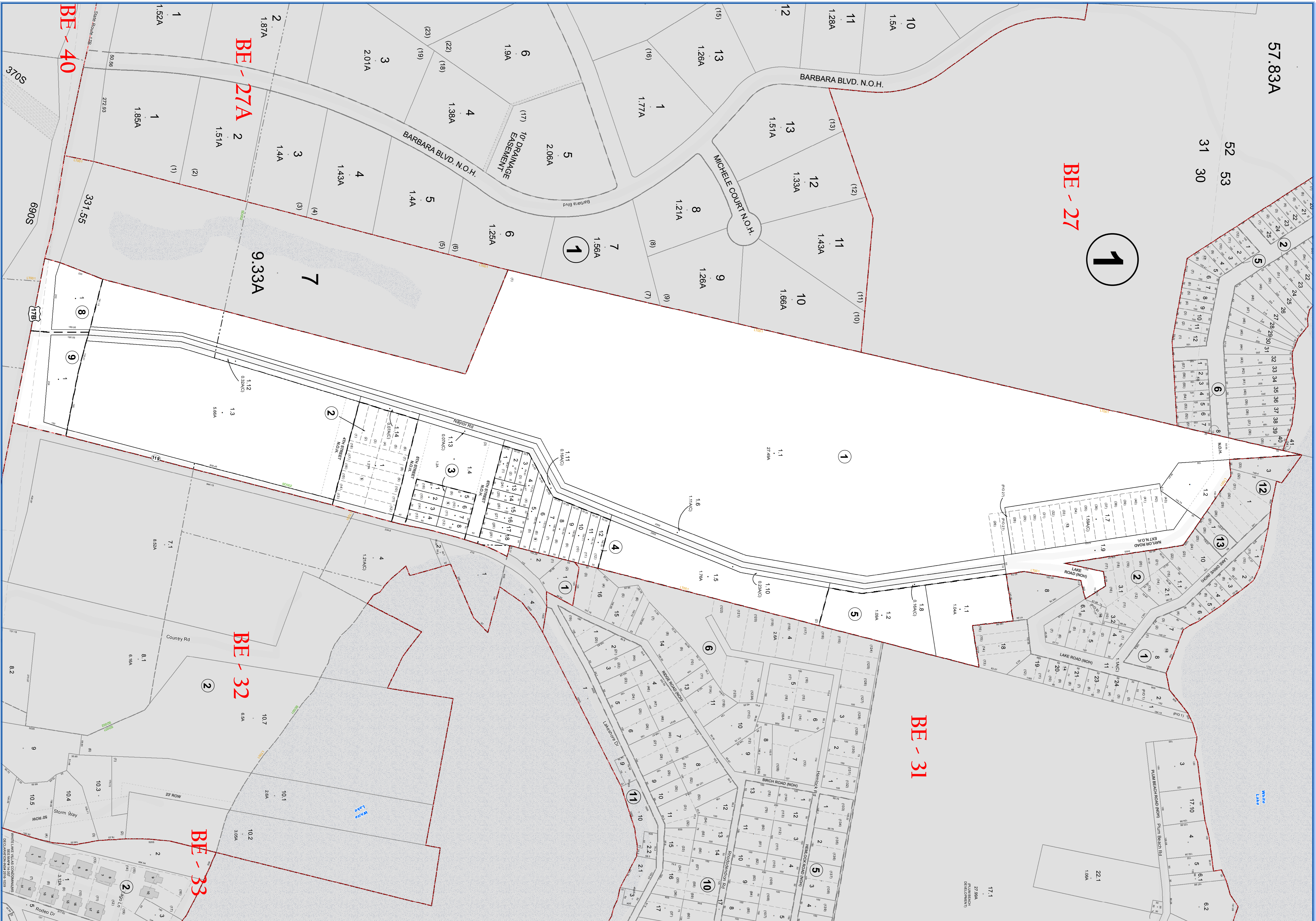
LEGEND	
STATE OR COUNTY LINE	TAX MAP BLOCK NO.
CITY/TOWN OR VILLAGE LINE <td>FILED PLAN LOT NO.</td>	FILED PLAN LOT NO.
BLOCK LIMIT <td>FILED PLAN BLOCK NO.</td>	FILED PLAN BLOCK NO.
SPECIAL DISTRICT LINE <td>TAX MAP LOT NO.</td>	TAX MAP LOT NO.
EASEMENT LINE <td>AREA (From Deed)</td>	AREA (From Deed)
PROPERTY LINE <td>AREA (Calculated)</td>	AREA (Calculated)
FILED PLAN LOT LINE <td>DIMENSION (From Deed)</td>	DIMENSION (From Deed)
PATENT LINE <td>DIMENSION (Scribed)</td>	DIMENSION (Scribed)
MATCH LINE <td>STREAM</td>	STREAM



TOWN OF BETHEL
 SULLIVAN COUNTY, NEW YORK
 North American datum 1983, State Plane New York East Feet

Photo No.: 5838485 Date of Map: 3/7/1983
 Date of Photo: 6/5/1984 Scale: 1" = 200'
 Section No.: 27A

Current to: 10/15/2018



SULLIVAN COUNTY TAX MAP DEPARTMENT
 FOR TAX PURPOSES ONLY
 NOT TO BE USED FOR CONVEYANCE

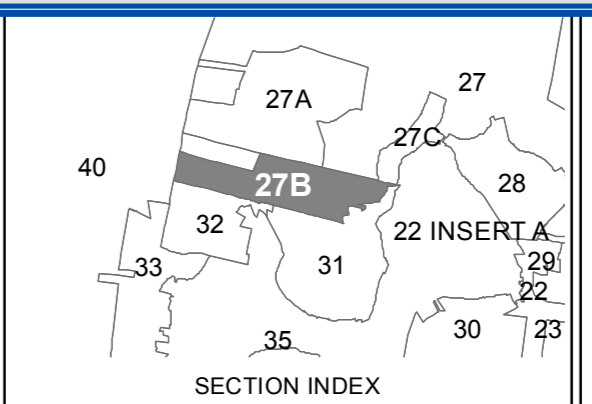
LEGEND APPLIES ONLY TO THE UNSHADED PORTION OF THE MAP

Office of Real Property Services
 Sullivan County Government Center
 100 North St., Monticello, NY 12701
 Phone: (845) 897-2221

REVISION TABLE			
DATE	CHANGES	DATE	CHANGES
6/1/2016	Split 27B-1-1.11 into 1.11, 1.13&1.14	10/28/1999	
3/2/2015	Split 27B-1-1.11 into 1.11, 1.13, 1.14	8/6/1992	
10/16/2012	Combo 27B-2-1.1, 2.2, 3.1, 3.18 now void and now split 27B-1-1.1	6/16/1997	
11/18/2009	Combo 27B-2-1.1 & 2.2 are void & now pto 27B-1-1.1	2/24/1992	
11/18/2009	Split parcel# 27-B-1-1.8 into 1.8 & 1.9 #3338/108		
8/17/2005			
4/18/2001			
8/1/2000			

SPECIAL DISTRICTS			
TYPE	SYMBOL	NAME	ARLM NO.
FIRE	FD	WHITE LAKE	F0002
SCHOOL	SCH	MONTICELLO	4868611
LIGHT	L1	KAUNONGSALAKE	L7001
LIBRARY	LD	E.B. CRAWFORD MEM. LIB.	LD001
AMBULANCE	AMB	BETHEL VOL. AMB. DIST.#2	AMB02

LEGEND			
STATE OR COUNTY LINE	TAX MAP BLOCK NO.	FILED PLAN LOT NO.	FILED PLAN BLOCK NO.
---	(1)	---	(1)
---	(2)	---	(2)
---	(3)	---	(3)
---	(4)	---	(4)
---	(5)	---	(5)
---	(6)	---	(6)
---	(7)	---	(7)
---	(8)	---	(8)
---	(9)	---	(9)
---	(10)	---	(10)
---	(11)	---	(11)
---	(12)	---	(12)
---	(13)	---	(13)
---	(14)	---	(14)
---	(15)	---	(15)
---	(16)	---	(16)
---	(17)	---	(17)
---	(18)	---	(18)
---	(19)	---	(19)
---	(20)	---	(20)
---	(21)	---	(21)
---	(22)	---	(22)
---	(23)	---	(23)
---	(24)	---	(24)
---	(25)	---	(25)
---	(26)	---	(26)
---	(27)	---	(27)
---	(28)	---	(28)
---	(29)	---	(29)
---	(30)	---	(30)
---	(31)	---	(31)
---	(32)	---	(32)
---	(33)	---	(33)
---	(34)	---	(34)
---	(35)	---	(35)
---	(36)	---	(36)
---	(37)	---	(37)
---	(38)	---	(38)
---	(39)	---	(39)
---	(40)	---	(40)
---	(41)	---	(41)
---	(42)	---	(42)
---	(43)	---	(43)
---	(44)	---	(44)
---	(45)	---	(45)
---	(46)	---	(46)
---	(47)	---	(47)
---	(48)	---	(48)
---	(49)	---	(49)
---	(50)	---	(50)
---	(51)	---	(51)
---	(52)	---	(52)
---	(53)	---	(53)
---	(54)	---	(54)
---	(55)	---	(55)
---	(56)	---	(56)
---	(57)	---	(57)
---	(58)	---	(58)
---	(59)	---	(59)
---	(60)	---	(60)
---	(61)	---	(61)
---	(62)	---	(62)
---	(63)	---	(63)
---	(64)	---	(64)
---	(65)	---	(65)
---	(66)	---	(66)
---	(67)	---	(67)
---	(68)	---	(68)
---	(69)	---	(69)
---	(70)	---	(70)
---	(71)	---	(71)
---	(72)	---	(72)
---	(73)	---	(73)
---	(74)	---	(74)
---	(75)	---	(75)
---	(76)	---	(76)
---	(77)	---	(77)
---	(78)	---	(78)
---	(79)	---	(79)
---	(80)	---	(80)
---	(81)	---	(81)
---	(82)	---	(82)
---	(83)	---	(83)
---	(84)	---	(84)
---	(85)	---	(85)
---	(86)	---	(86)
---	(87)	---	(87)
---	(88)	---	(88)
---	(89)	---	(89)
---	(90)	---	(90)
---	(91)	---	(91)
---	(92)	---	(92)
---	(93)	---	(93)
---	(94)	---	(94)
---	(95)	---	(95)
---	(96)	---	(96)
---	(97)	---	(97)
---	(98)	---	(98)
---	(99)	---	(99)
---	(100)	---	(100)



TOWN OF BETHEL
 SULLIVAN COUNTY, NEW YORK
 North American datum 1983, State Plane New York East Feet

Photo No: 58384.85 Date of Map: 3/21/1988
 Date of Photo: 6/5/1984 Scale: 1" = 100'
 Section No: 27B

Current to: 10/15/2018

BE - 27

BE - 28

BE - 27B

BE - 27A

BE - 31

1.1
119.03A

2.2
1.49A

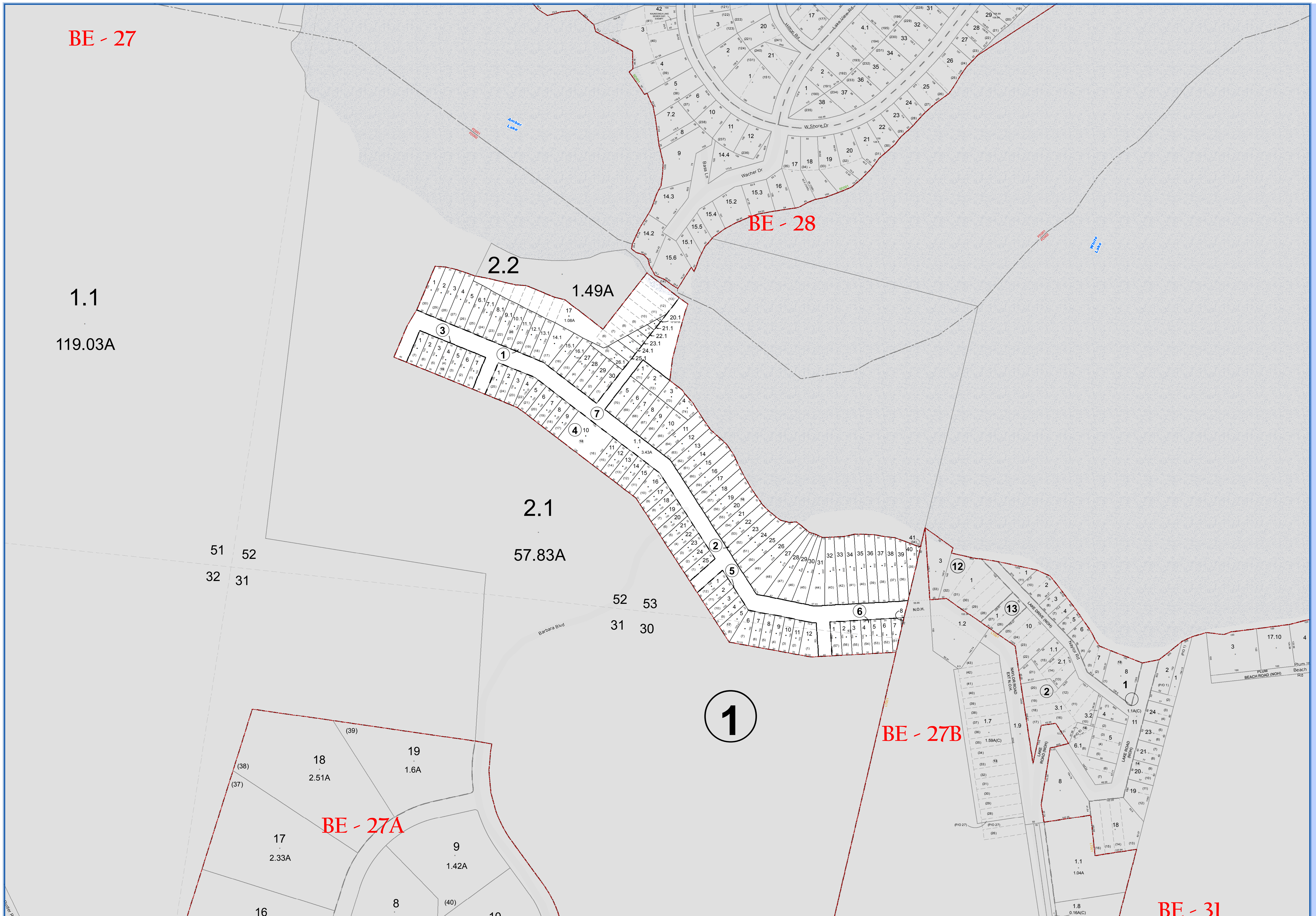
2.1
57.83A

51 52
32 31

52 53
31 30

18 19
2.51A 1.6A
17 9
2.33A 1.42A

1



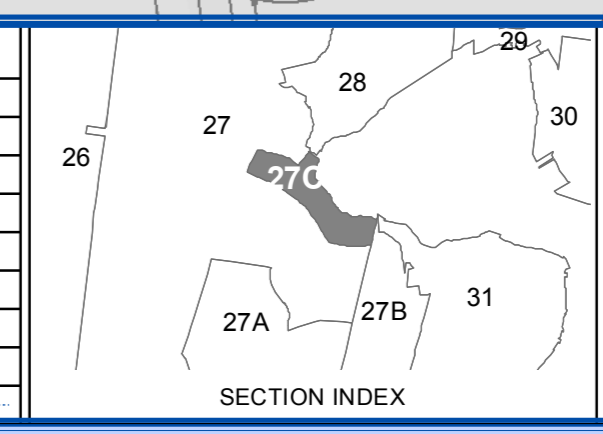
SULLIVAN COUNTY
TAX MAP DEPARTMENT
FOR TAX PURPOSES ONLY
NOT TO BE USED FOR CONVEYANCE
LEGEND APPLIES ONLY TO THE
UNSHADED PORTION OF THE MAP
North American Datum 1983, New York East



REVISION TABLE			
DATE	CHANGES	DATE	CHANGES
8/1/2000			
2/23/1999			
4/5/1998			

SPECIAL DISTRICTS			
TYPE	SYMBOL	NAME	ARLIM NO.
FIRE	FD	WHITE LAKE	FD002
SCHOOL	SCH	MONTICELLO	4846011
LIGHT	LT	KAUNSGAL LAKE	L7001
LIBRARY	LD	E.B. CRAWFORD MEM. LIB.	LD001
AMBULANCE	AMB	BETHEL VOL. AMB. DIST.#2	AMB02

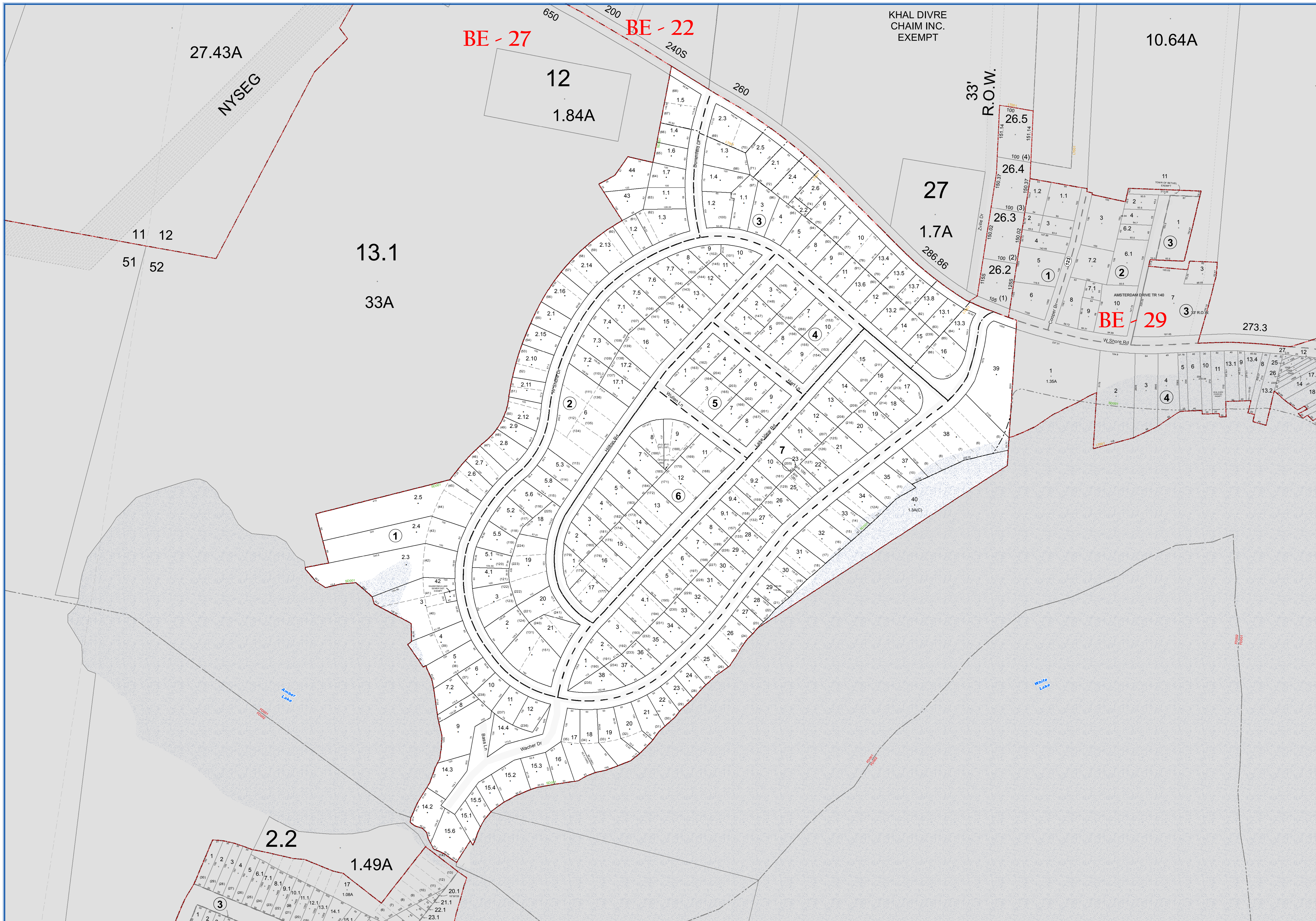
LEGEND	
STATE OR COUNTY LINE	TAX MAP BLOCK NO. (4)
CITY/TOWN OR VILLAGE LINE	FILED PLAN LOT NO. (5)
BLOCK LIMIT	FILED PLAN BLOCK NO. (6)
SPECIAL DISTRICT LINE	TAX MAP LOT NO. (7)
EASEMENT LINE	AREA (From Deed) (8A)
PROPERTY LINE	AREA (Calculated) (8A2A/C)
FILED PLAN LOT LINE	DIMENSION (From Deed) (8)
PATENT LINE	DIMENSION (Searched) (7B)
MATCH LINE	STREAM



TAX MAP
TOWN OF BETHEL
SULLIVAN COUNTY, NEW YORK
North American datum 1983, State Plane New York East Feet

Photo No: 5-83-84-85 Date of Map: 4/22/1988
Date of Photo: 6/5/1984 Scale: 1" = 100'
Section No: 27C

Current to: 10/15/2018



KHAL DIVRE
CHAIM INC.
EXEMPT

27.43A
NYSEG

BE - 27

BE - 22

10.64A

33'
R.O.W.

11 12
51 52

13.1
33A

27
1.7A

BE - 29

273.3

2.2

1.49A

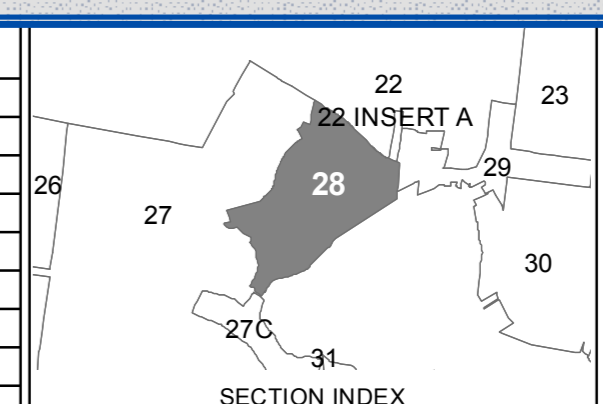
**SULLIVAN COUNTY
TAX MAP DEPARTMENT**
FOR TAX PURPOSES ONLY
NOT TO BE USED FOR CONVEYANCE
LEGEND APPLIES ONLY TO THE
UNSHADED PORTION OF THE MAP
North American Datum 1983, New York East

**Sullivan
COUNTY CATSKILLS**
Municipality of Opportunity
Office of Real Property Services
Sullivan County Government Center
100 North St., Monticello, NY 12701
Phone: (845) 837-2221

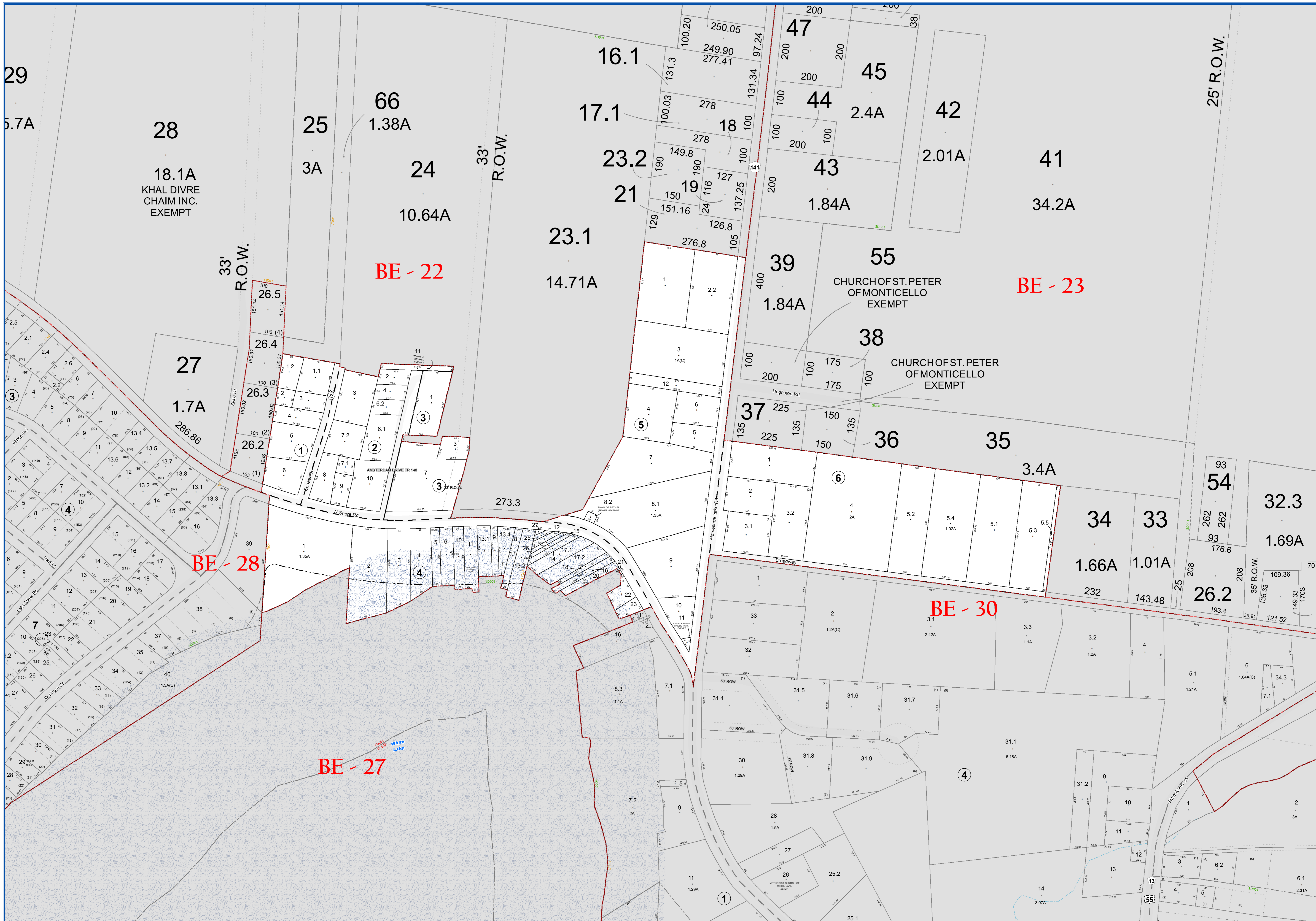
REVISION TABLE			
DATE	CHANGES	DATE	CHANGES
3/9/2017	Combo 28-7-24 void row p16-7-25		
5/10/2008	New Survey 28-2-5.1 updated dimensions		
5/10/2008	New Survey 28-2-5.5 updated dimensions		
5/19/2005			

SPECIAL DISTRICTS			
TYPE	SYMBOL	NAME	ARL/M NO.
SEWER	SD	KAUNEONGALAKE	SD001
LIBRARY	LD	E.B. SWANFORD MEM. LIB.	LD001
LIGHT	LT	KAUNEONGALAKE	LT001
SCHOOL	SCH	MONTECELLO	484601
FIRE	FD	KAUNEONGALAKE	FD001
FIRE	FD	SWANLAKE	FD004
AMBULANCE	AMB	BETHEL VOL. AMB. DIST. #2	AMB02

LEGEND			
STATE OR COUNTY LINE	TAX MAP BLOCK NO.		
CITY/TOWN OR VILLAGE LINE	FILED PLAN LOT NO.		(1)
BLOCK LIMIT	FILED PLAN BLOCK NO.		(2)
SPECIAL DISTRICT LINE	TAX MAP LOT NO.		(3)
EASEMENT LINE	AREA (From Deed)	13.6A	
PROPERTY LINE	AREA (Calculated)	14.2(A-C)	
FILED PLAN LOT LINE	DIMENSION (From Deed)	2.6	
PATENT LINE	DIMENSION (Scribed)	079	
MATCHLINE	STREAM		



TAX MAP
TOWN OF BETHEL
SULLIVAN COUNTY, NEW YORK
North American datum 1983, State Plane New York East Feet
Photo No: 5-8-3-84-85 Date of Map: 12/30/1996
Date of Photo: 6/5/1994 Scale: 1" = 100'
Section No: 28
Current to: 10/15/2018



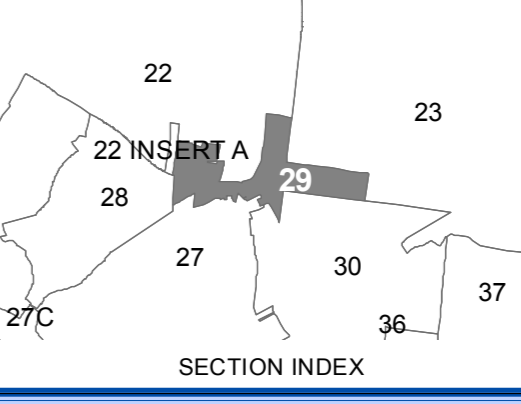
SULLIVAN COUNTY TAX MAP DEPARTMENT
 FOR TAX PURPOSES ONLY
 NOT TO BE USED FOR CONVEYANCE
 LEGEND APPLIES ONLY TO THE UNSHADED PORTION OF THE MAP
 North American Datum 1983, New York East

Sullivan County Catskills
 Ministry of Opportunity
 Office of Real Property Services
 Sullivan County Government Center
 100 North St., Monticello, NY 12701
 Phone: (849) 897-2221

REVISION TABLE			
DATE	CHANGES	DATE	CHANGES
2/16/2016	Combo 29-3-5 void now pr 29-3-7		
6/6/2015	Combo 29-3-6 void now pr 29-3-7		
10/20/2014	See Blg Agr filed for 29-4-3-10,118-13-1		
12/22/2012	Added new Town Road over plot 28-2-11		
3/24/2010	Combo 29-5-2.1 now void and now pr 29-5-3		
8/24/2005			

SPECIAL DISTRICTS			
TYPE	SYMBOL	NAME	ARLM NO.
SEWER	SD	KAUNEONGLAKE	SD001
LIBRARY	LD	E.B. CRAWFORD MEM. LIB.	LD001
LIGHT	LT	KAUNEONGLAKE	LT001
FIRE	FD	KAUNEONGLAKE	FD001
SCHOOL	SCH	MONTICELLO	48401
AMBULANCE	AMB	BETHEL VOL. AMB. DIST.#2	AMB02

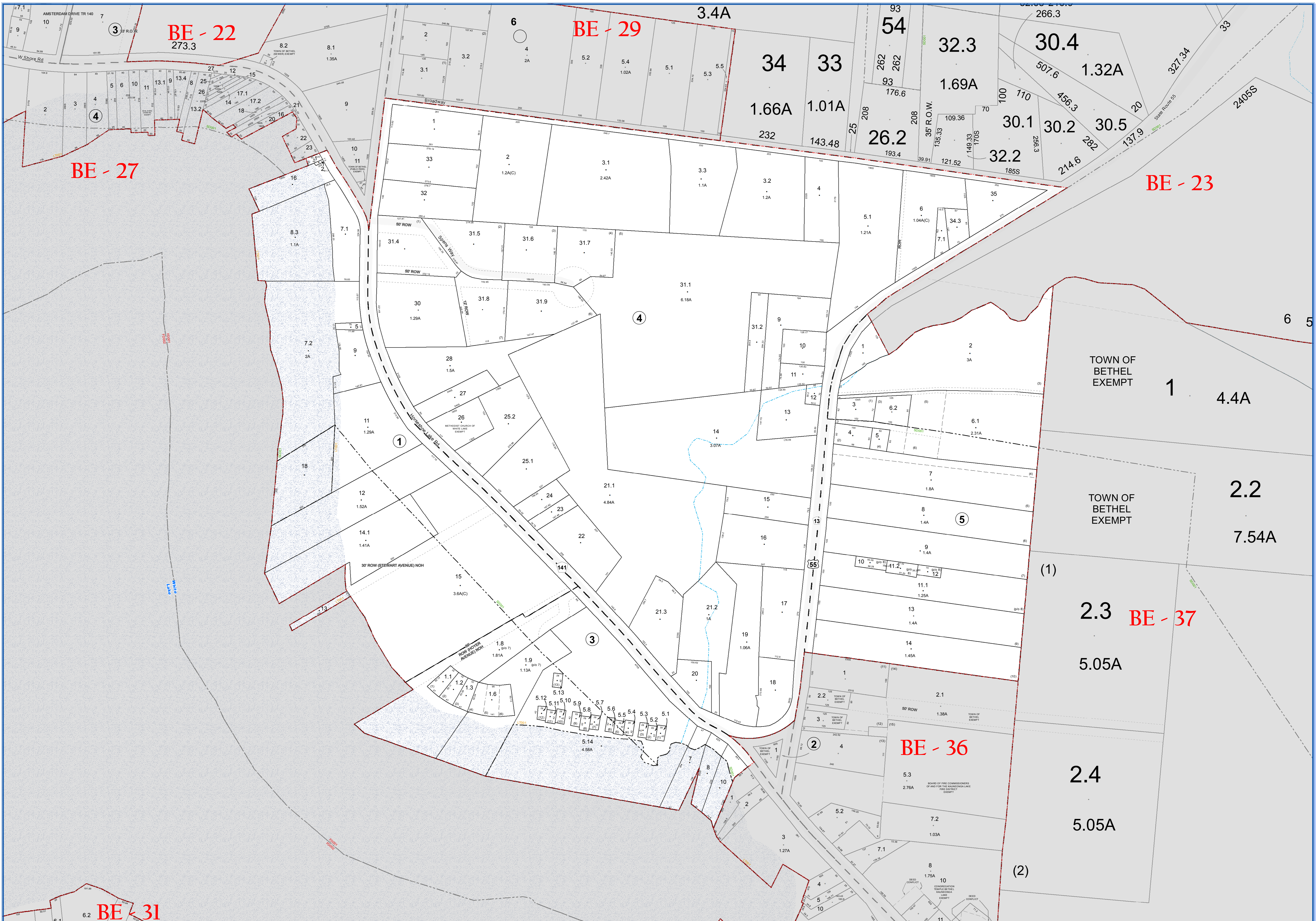
LEGEND	
STATE OR COUNTY LINE	TAX MAP BLOCK NO.
CITY/TOWN OR VILLAGE LINE	FILED PLAN LOT NO.
BLOCK LIMIT	FILED PLAN BLOCK NO.
SPECIAL DISTRICT LINE	TAX MAP LOT NO.
EASEMENT LINE	AREA (From Deed)
PROPERTY LINE	AREA (Calculated)
FILED PLAN LOT LINE	DIMENSION (From Deed)
PATENT LINE	DIMENSION (Survey)
MATCHLINE	STREAM



TOWN OF BETHEL
 SULLIVAN COUNTY, NEW YORK
 North American datum 1983, State Plane New York East Feet

Photo No: 5-83-84-85 Date of Map: 12/30/1996
 Date of Photo: 6/5/1994 Scale: 1" = 100'
 Section No: 29

Current to: 10/15/2018



SULLIVAN COUNTY TAX MAP DEPARTMENT
 FOR TAX PURPOSES ONLY
 NOT TO BE USED FOR CONVEYANCE

LEGEND APPLIES ONLY TO THE UNSHADED PORTION OF THE MAP

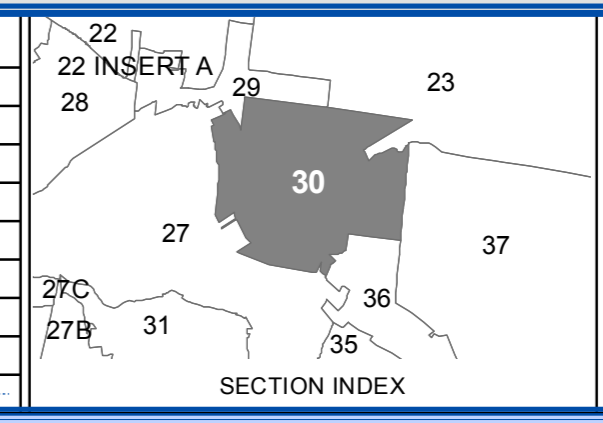
North American Datum 1983, New York East

Sullivan County Catskills
 Division of Real Property Services
 Sullivan County Government Center
 100 North St. Monticello, NY 12701
 Phone: (845) 897-2221

REVISION TABLE	
DATE	CHANGES
4/24/2016	Combo 30-3-9 void now pto 10
3/29/2016	Split 30-3-11 into 1.8 & 1.7
8/30/2017	Combo 30-5-11 3 void now pto 11.2
4/5/2017	Combo 30-4-7 2&3&4 are now void and now pto 6
9/17/2014	Split 30-1-1.6 into 1.6 & 1.5 see deed# 2014-5983
2/25/2011	30-4-31-10 new void and pto county road
1/3/2011	Subdiv of 30-4-31.1 into 31.1&31.4-31.10
8/31/2010	Combo 30-1-10.1 now void and now pto 30-1-9

SPECIAL DISTRICTS			
TYPE	SYMBOL	NAME	ARLM NO.
SEWER	SD	KAUNEOGALAKE	SD001
LIBRARY	LD	E.B. CRAWFORD MEM. LIB.	LD001
SCHOOL	SC	MONTICELLO	48401
LIGHT	LT	KAUNEOGALAKE	LT001
FIRE	FD	KAUNEOGALAKE	FD001
AMBULANCE	AMB	BETHEL VOL. AMB. DIST. #2	AMB02

LEGEND	
STATE OR COUNTY LINE	TAX MAP BLOCK NO.
CITY/TOWN OR VILLAGE LINE	FILED PLAN LOT NO.
BLOCK LIMIT	FILED PLAN BLOCK NO.
SPECIAL DISTRICT LINE	TAX MAP LOT NO.
EASEMENT LINE	AREA (From Deed)
PROPERTY LINE	AREA (Callabnd)
FILED PLAN LOT LINE	DIMENSION (From Deed)
PATENT LINE	DIMENSION (Scribed)
MATCHLINE	STREAM



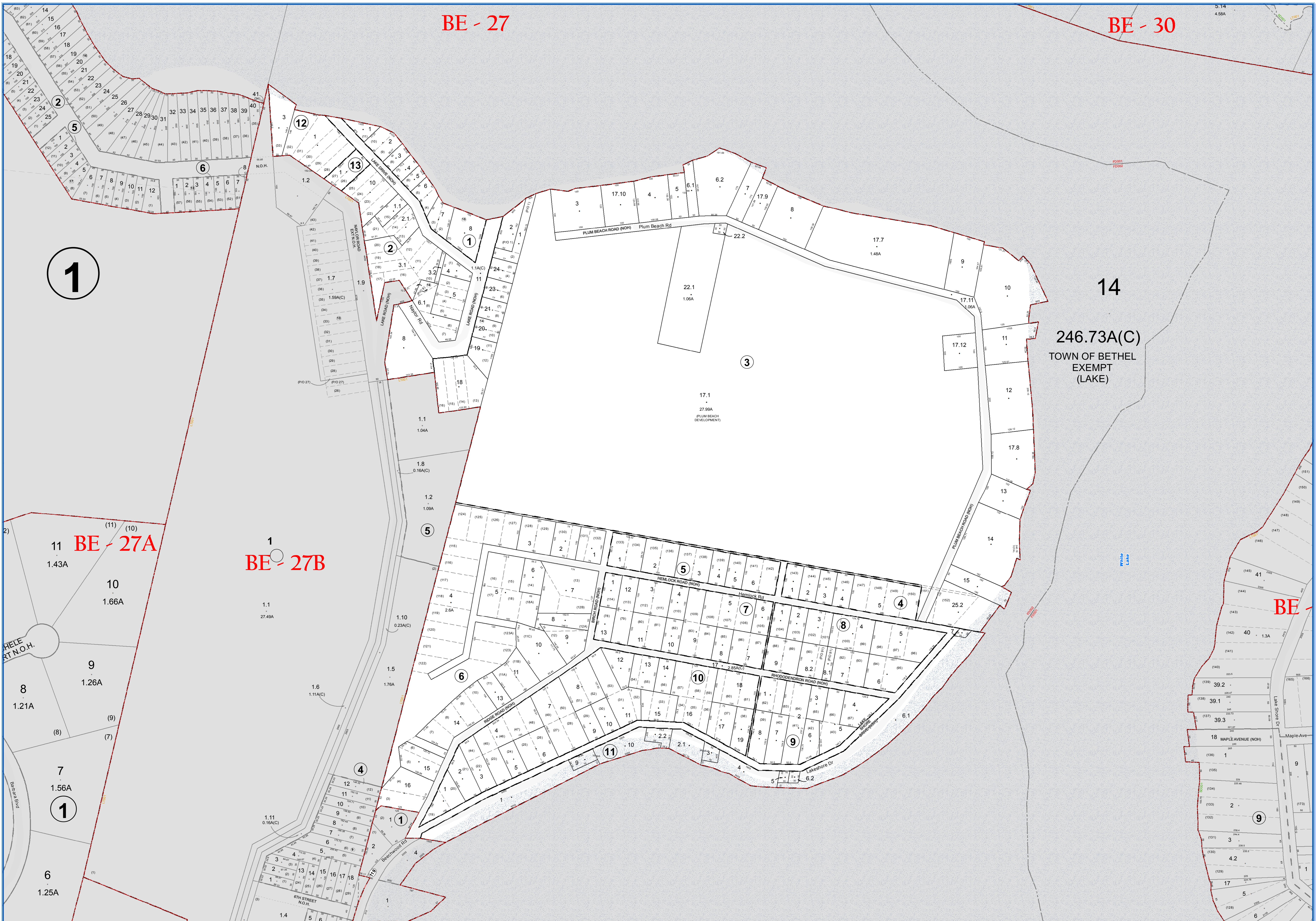
TOWN OF BETHEL
 SULLIVAN COUNTY, NEW YORK
 North American datum 1983, State Plane New York East Feet

Photo No: 5-83-84-85 Date of Map: 12/30/1996
 Date of Photo: 6/5/1994 Scale: 1" = 100'
 Section No: 30

Current to: 10/15/2018

BE - 27

BE - 30



**SULLIVAN COUNTY
TAX MAP DEPARTMENT**
FOR TAX PURPOSES ONLY
NOT TO BE USED FOR CONVEYANCE

LEGEND APPLIES ONLY TO THE
UNSHADED PORTION OF THE MAP

North American Datum 1983, New York East

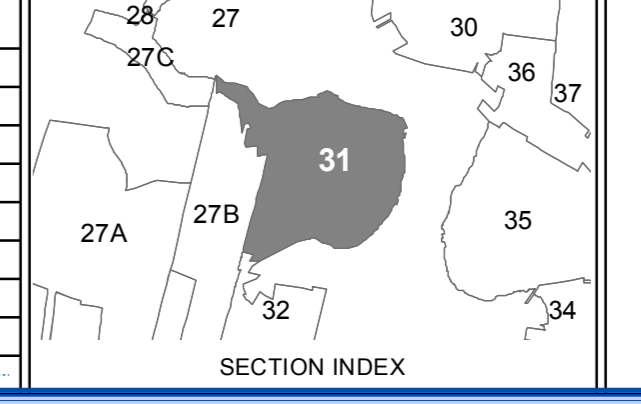
**Sullivan
COUNTY CATSKILLS**
Municipality of Opportunity

Office of Real Property Services
Sullivan County Government Center
100 North St., Monticello, NY 12701
Phone: (845) 897-2221

REVISION TABLE			
DATE	CHANGES	DATE	CHANGES
11/15/2011	Combo 31-2-6.2 now void and now pio 31-2-3.1		
10/06/2010	Deed split 31-2-6 split into 5.1 & 6.2		
04/20/08	Combo 31-7-2 now void and now pio 31-7-12		
02/22/05			

SPECIAL DISTRICTS			
TYPE	SYMBOL	NAME	ARLM NO.
FIRE	FD	WHITE LAKE	FD002
SCHOOL	SCH	MONTICELLO	4866011
LIGHT	LT	KAUNONGSLAKE	L7001
LIBRARY	LD	E.B. CRAWFORD MEM. LIB.	LD001
AMBULANCE	AMB	BETHEL VOL. AMB. DIST.#2	AMB02

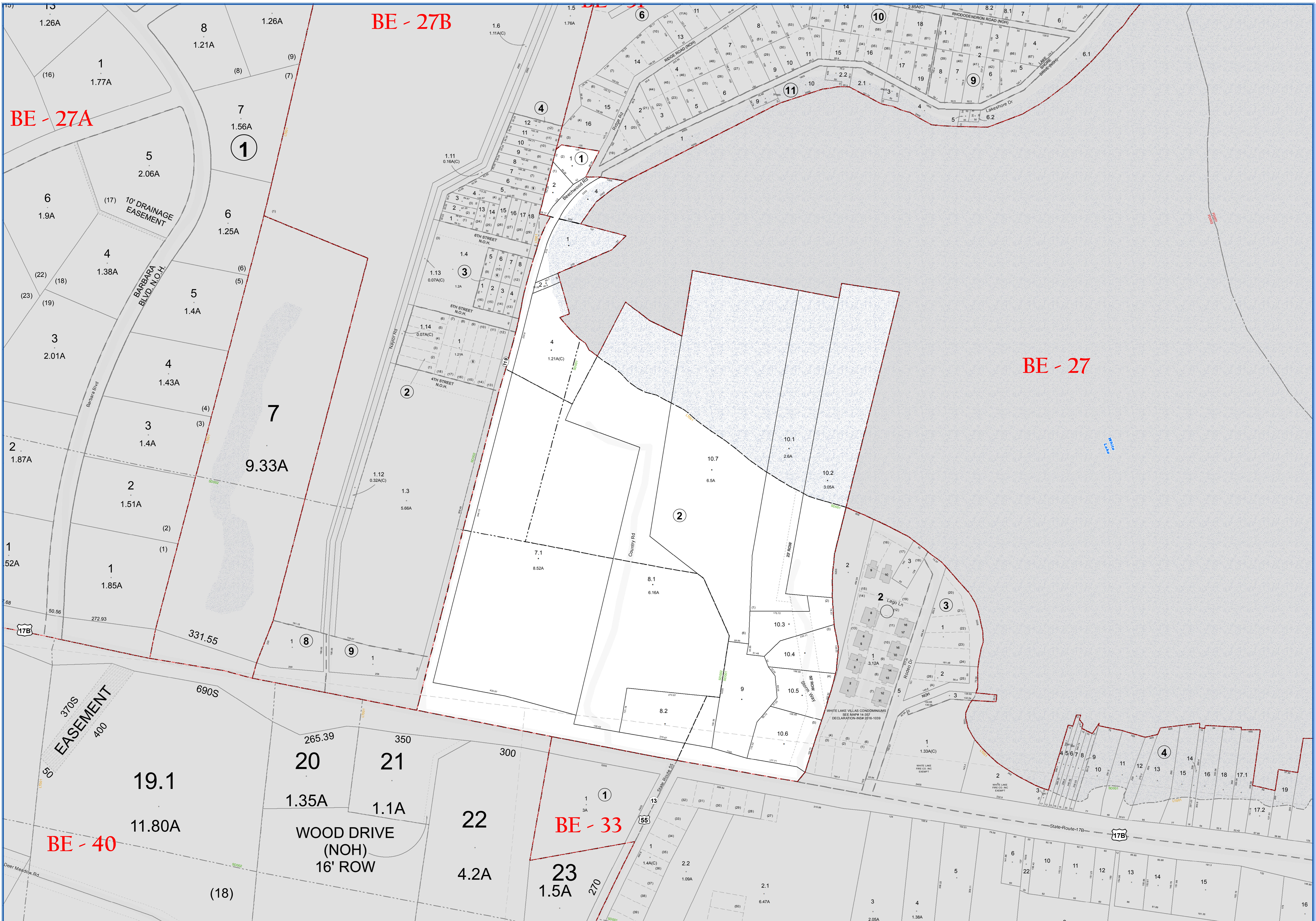
LEGEND	
STATE OR COUNTY LINE	TAX MAP BLOCK NO.
CITY/TOWN OR VILLAGE LINE	FILED PLAN LOT NO.
BLOCK LIMIT	FILED PLAN BLOCK NO.
TAX MAP LOT NO.	TAX MAP LOT NO.
EASEMENT LINE	AREA (From Deed)
PROPERTY LINE	AREA (Calculated)
FILED PLAN LOT LINE	DIMENSION (From Deed)
PATENT LINE	DIMENSION (Scribed)
MATCH LINE	STREAM



**TAX MAP
TOWN OF BETHEL**
SULLIVAN COUNTY, NEW YORK
North American datum 1983, State Plane New York East Feet

Photo No: 5-83-84-85 Date of Map: 12/30/1996
Date of Photo: 6/5/1994 Scale: 1" = 100'
Section No: 31

Current to: 10/15/2018



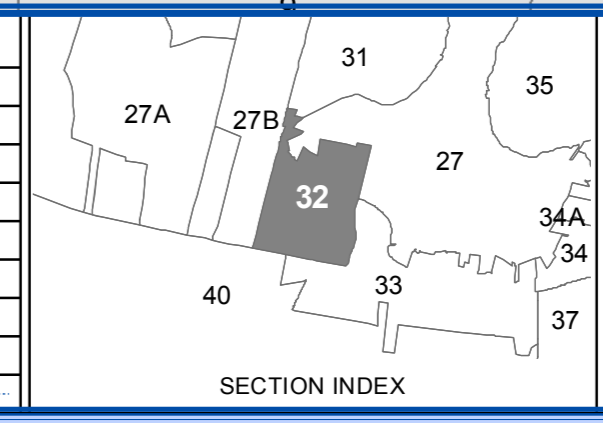
SULLIVAN COUNTY TAX MAP DEPARTMENT
 FOR TAX PURPOSES ONLY
 NOT TO BE USED FOR CONVEYANCE
 LEGEND APPLIES ONLY TO THE UNSHADED PORTION OF THE MAP
 North American Datum 1983, New York East

Sullivan COUNTY CATSKILLS
 Municipality of Opportunity
 Office of Real Property Services
 Sullivan County Government Center
 100 North St, Monticello, NY 12701
 Phone: (845) 897-2221

REVISION TABLE			
DATE	CHANGES	DATE	CHANGES
7/10/2001			

SPECIAL DISTRICTS			
TYPE	SYMBOL	NAME	ARL.M. NO.
SEWER	SD	EXTENSION 17B	SD001
SCHOOL	SCH	'MONTICELLO'	489691
FIRE	FD	WHITE LAKE	FD001
LIGHT	LT	KAUNEONGLAKE	LT001
LIBRARY	LD	E.B. CRAWFORD MEM. LIB.	LD001
AMBULANCE	AMB	BETHEL VOL. AMB. DIST. #2	AMB02
SEWER	SD	KAUNEONGLAKE SEWER DIST EXT 1	SD002

LEGEND	
STATE OR COUNTY LINE	TAX MAP BLOCK NO.
CITY/TOWN OR VILLAGE LINE	FILED PLAN LOT NO.
BLOCK LIMIT	FILED PLAN BLOCK NO.
SPECIAL DISTRICT LINE	TAX MAP LOT NO.
EASEMENT LINE	AREA (From Deed)
PROPERTY LINE	AREA (Calculated)
FILED PLAN LOT LINE	DIMENSION (From Deed)
PATENT LINE	DIMENSION (Searched)
MATCH LINE	STREAM



TOWN OF BETHEL
 North American datum 1983, State Plane New York East Feet

Photo No: 5-838485 Date of Map: 12/30/1998
 Date of Photo: 6/5/1994 Scale: 1" = 100'
 Section No: 32

Current to: 10/15/2018

BE - 27B

BE - 32

BE - 27

BE - 34

BE - 40

BE - 37



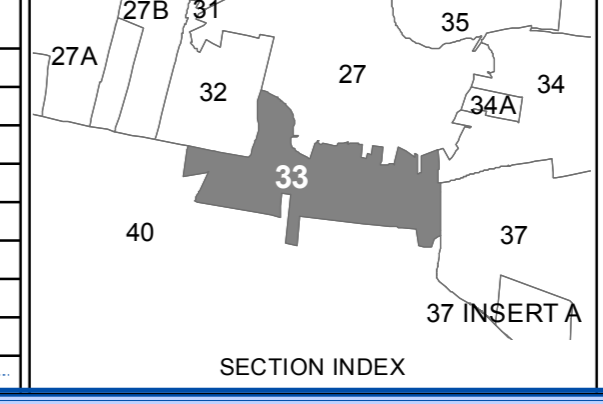
SULLIVAN COUNTY TAX MAP DEPARTMENT
 FOR TAX PURPOSES ONLY
 NOT TO BE USED FOR CONVEYANCE
 LEGEND APPLIES ONLY TO THE UNSHADED PORTION OF THE MAP
 North American Datum 1983, New York East

Office of Real Property Services
 Sullivan County Government Center
 100 North St. Monticello, NY 12701
 Phone: (849) 897-2221

REVISION TABLE			
DATE	CHANGES	DATE	CHANGES
2/17/2016	33-2-1 now 18 condos units and remaining land		
10/29/2015	Combo 33-2-4 void from pto 1		
2/11/2013	33-5-2-1 now completely in SDO1		
11/13/2012	Combo 33-4-23&24 now void and now pto 28		
5/5/2008	Updated acreage on 33-5-20		
8/23/2005			
4/25/2001			

SPECIAL DISTRICTS			
TYPE	SYMBOL	NAME	ARLM NO.
SCHOOL	SCH	MONTICELLO	484601
FIRE	FD	WHITE LAKE	F0002
LIGHT	LT	KALNEONGSLAKE	L7001
SEWER	SD	KALNEONGSLAKE	SD001
LIBRARY	LD	E.B. CRAWFORD MEM. LIB.	LD001
AMBULANCE	AMB	BETHEL VOL. AMB. DIST. #2	AMB02

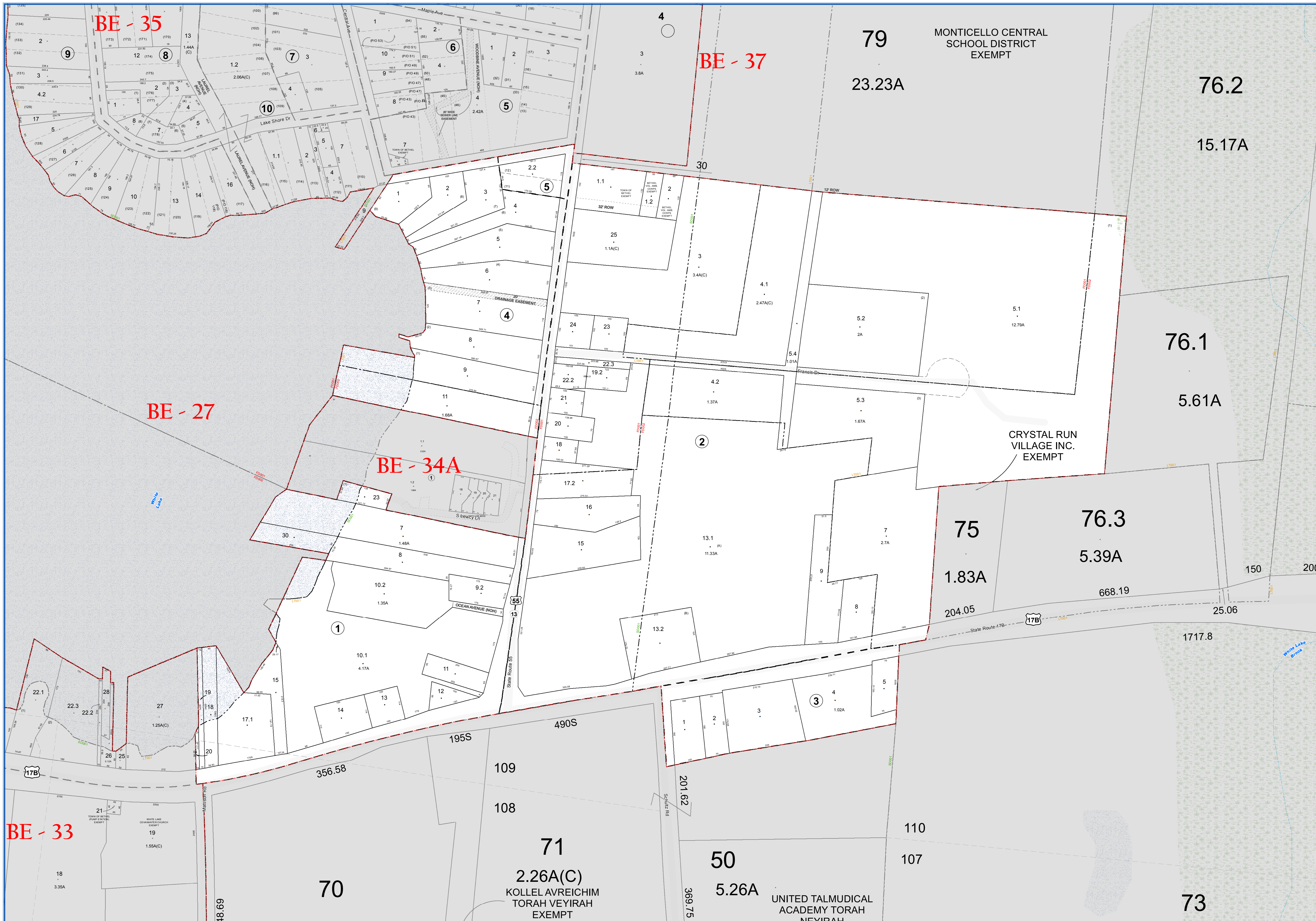
LEGEND	
STATE OR COUNTY LINE	TAX MAP BLOCK NO.
CITY/TOWN OR VILLAGE LINE	FILED PLAN LOT NO.
BLOCK LIMIT	FILED PLAN BLOCK NO.
SPECIAL DISTRICT LINE	TAX MAP LOT NO.
EASEMENT LINE	AREA (From Deed)
PROPERTY LINE	AREA (Salable)
FILED PLAN LOT LINE	DIMENSION (From Deed)
PATENT LINE	DIMENSION (Scribed)
MATCHLINE	STREAM



TOWN OF BETHEL
 SULLIVAN COUNTY, NEW YORK
 North American datum 1983, State Plane New York East Feet

Photo No: 5838485 Date of Map: 4/25/2001
 Date of Photo: 6/5/1984 Scale: 1" = 100'
 Section No: 33

Current to: 10/15/2018



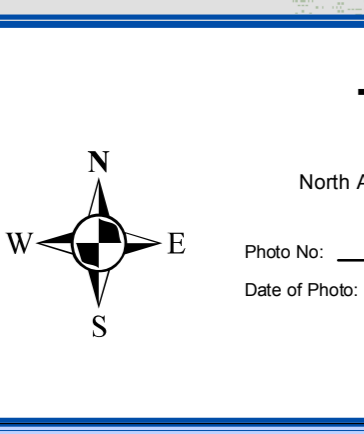
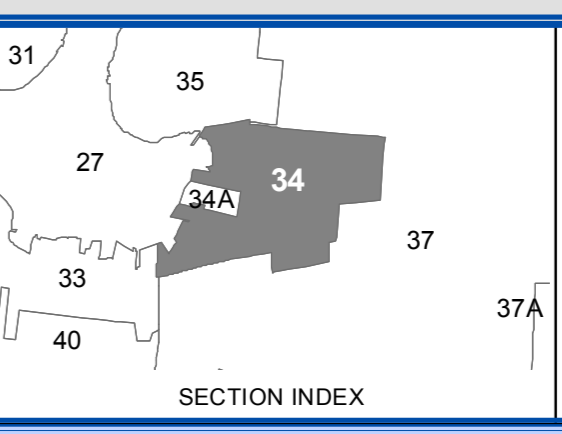
SULLIVAN COUNTY
TAX MAP DEPARTMENT
FOR TAX PURPOSES ONLY
NOT TO BE USED FOR CONVEYANCE
LEGEND APPLIES ONLY TO THE
UNSHADED PORTION OF THE MAP
North American Datum 1983, New York East

Sullivan COUNTY CATSKILLS
Division of Real Property Services
Office of Real Property Services
Sullivan County Government Center
100 North St., Monticello, NY 12701
Phone: (845) 877-2221

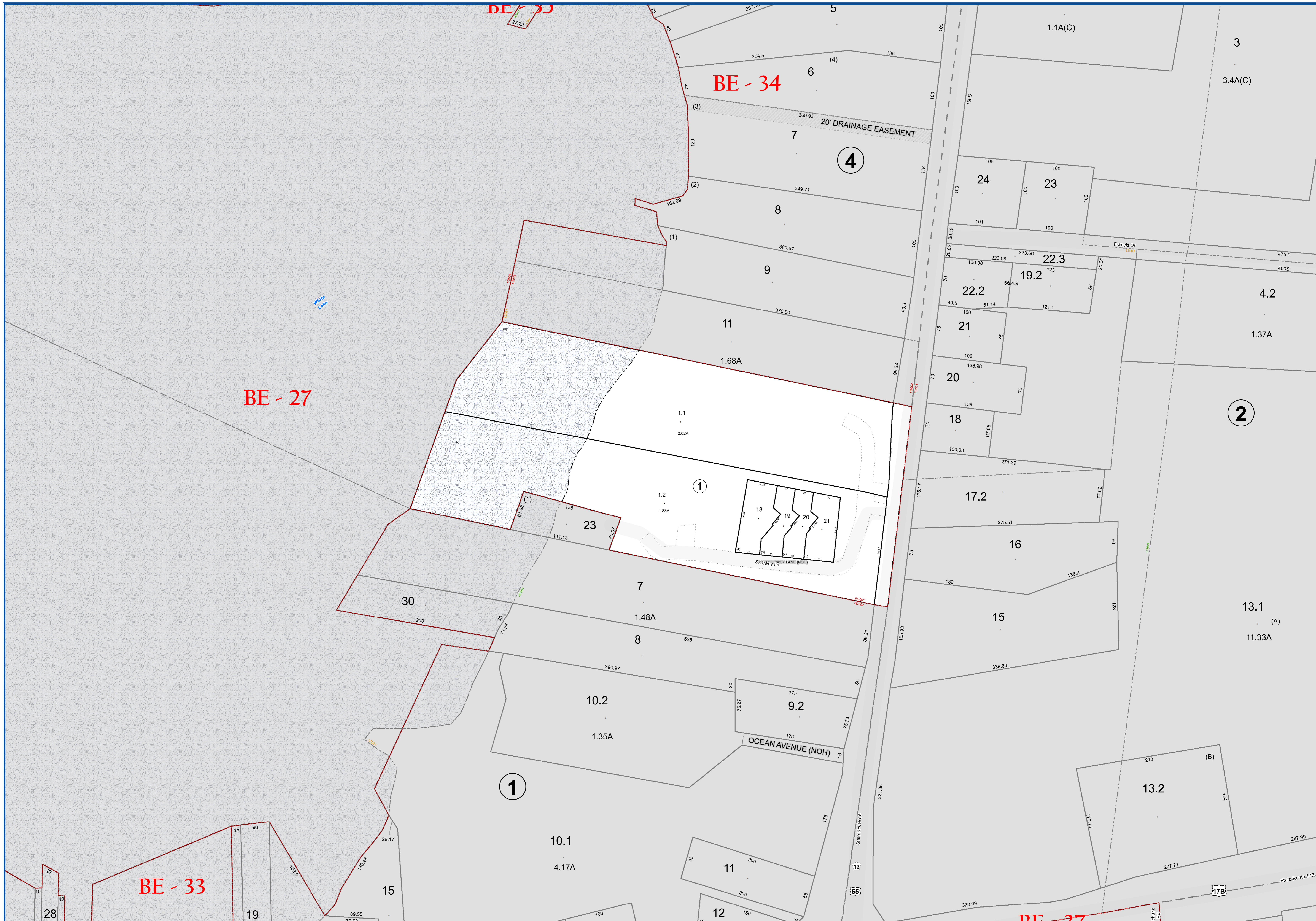
DATE		CHANGES	
8/28/2011	Lot imp 34-1-17 split into 17.1 & 17.2	8/28/2011	Combo 34-1-17.2 now void and now plo 34-1-15
9/2/2010	Subdivision of 34-2-13 into 13.1 & 13.2	8/24/2005	

SPECIAL DISTRICTS			
TYPE	SYMBOL	NAME	ARLM NO.
LIBRARY	LD	E.B. CRAWFORD MEM. LIB.	LD001
SEWER	SD	KAUNEONGALAKE	SD001
SCHOOL	SCH	MONTICELLO	484601
LIGHT	LT	KAUNEONGALAKE	LT001
FIRE	FD	KAUNEONGALAKE	FD001
FIRE	FD	WHITE LAKE	FD002
AMBULANCE	AMB	BETHEL VOL. AMB. DIST. #2	AMB02

LEGEND	
STATE OR COUNTY LINE	TAX MAP BLOCK NO.
CITY/TOWN OR VILLAGE LINE	FILED PLAN LOT NO.
BLOCK LIMIT	FILED PLAN BLOCK NO.
SPECIAL DISTRICT LINE	TAX MAP LOT NO.
EASEMENT LINE	AREA (From Deed)
PROPERTY LINE	AREA (Call/Adj)
FILED PLAN LOT LINE	AREA (From Deed)
PATENT LINE	DIMENSION (From Deed)
MATCH LINE	DIMENSION (Survey)
	STREAM



TAX MAP
TOWN OF BETHEL
SULLIVAN COUNTY, NEW YORK
North American datum 1983, State Plane New York East Feet
Photo No. 5-83-84-85 Date of Map 12/30/1996
Date of Photo 6/5/1994 Scale 1" = 100'
Section No. 34
Current to: 10/15/2018



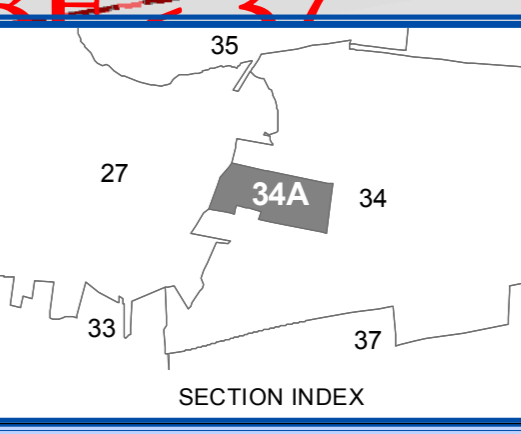
SULLIVAN COUNTY TAX MAP DEPARTMENT
 FOR TAX PURPOSES ONLY
 NOT TO BE USED FOR CONVEYANCE
 LEGEND APPLIES ONLY TO THE UNSHADED PORTION OF THE MAP
 North American Datum 1983, New York East



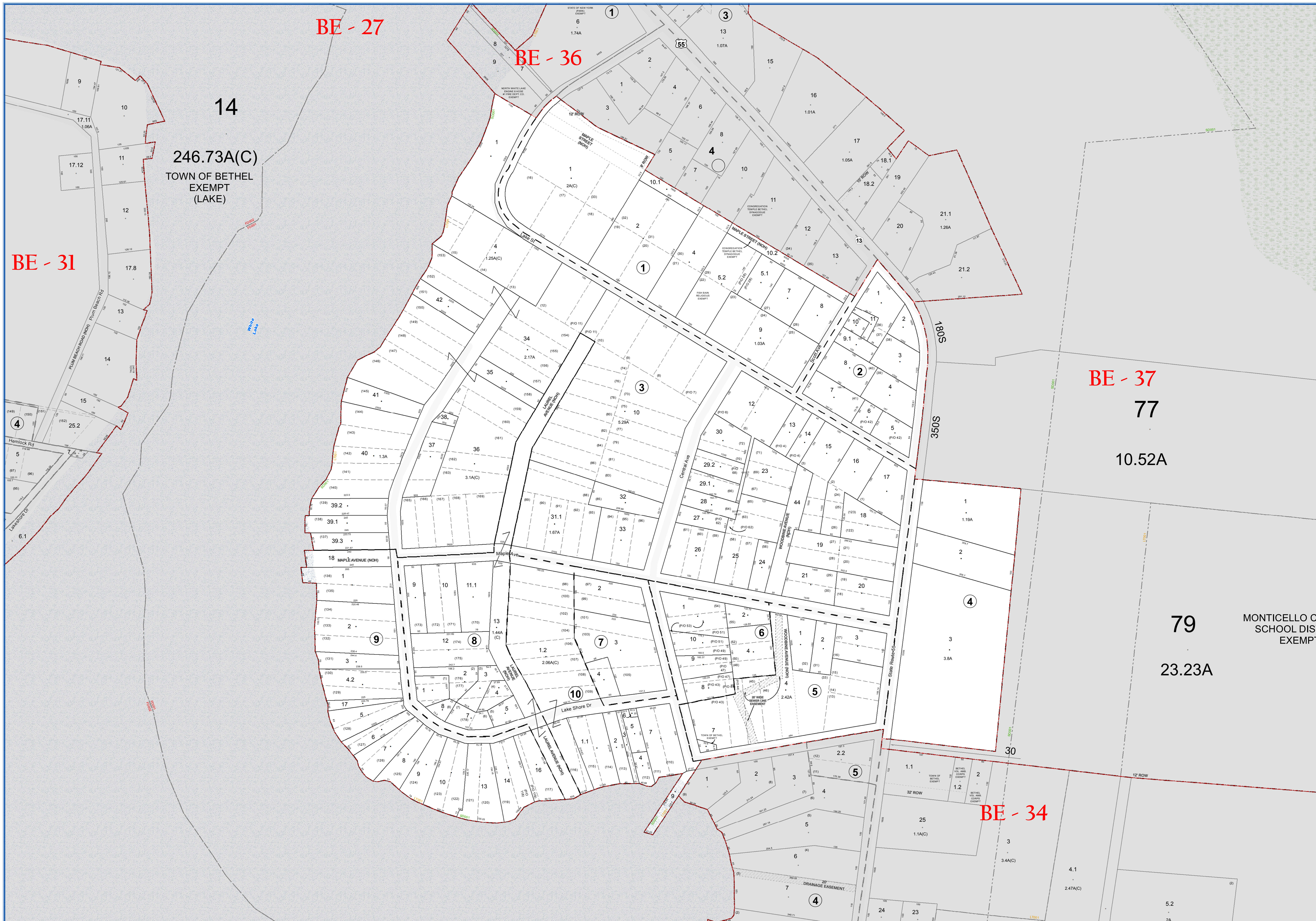
REVISION TABLE			
DATE	CHANGES	DATE	CHANGES
4/30/2004			
3/17/1994			
12/15/1992			

SPECIAL DISTRICTS			
TYPE	SYMBOL	NAME	ARLID NO.
SEWER	SD	KAUNEONGALAKE	SD001
SCHOOL	SCH	MONTICELLO	4846651
LIGHT	LT	KAUNEONGALAKE	LD001
FIRE	FD	KAUNEONGALAKE	FD001
LIBRARY	LD	E.B. CRAWFORD MEM. LIB.	LD001
AMBULANCE	AMB	BETHEL VOL. AMB. DIST. #2	AMB02

LEGEND	
STATE OR COUNTY LINE	TAX MAP BLOCK NO.
CITY/TOWN OR VILLAGE LINE	FILED PLAN LOT NO.
BLOCK LIMIT	SPECIAL DISTRICT NO.
SPECIAL DISTRICT LINE	TAX MAP LOT NO.
EASEMENT LINE	AREA (From Deed)
PROPERTY LINE	AREA (Calculated)
FILED PLAN LOT LINE	DIMENSION (From Deed)
PATENT LINE	DIMENSION (Searched)
MATCH LINE	STREAM



TOWN OF BETHEL
 SULLIVAN COUNTY, NEW YORK
 North American datum 1983, State Plane New York East Feet
 Photo No. 5-838485 Date of Map 2/6/1989
 Date of Photo 6/5/1984 Scale 1" = 50'
 Section No. 34A
 Current to: 10/15/2018



SULLIVAN COUNTY TAX MAP DEPARTMENT
 FOR TAX PURPOSES ONLY
 NOT TO BE USED FOR CONVEYANCE

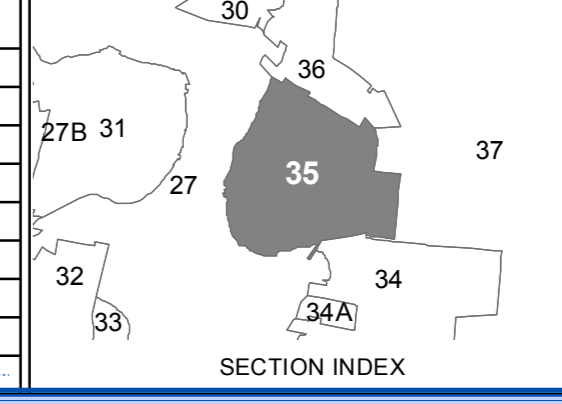
LEGEND APPLIES ONLY TO THE UNSHADED PORTION OF THE MAP

Office of Real Property Services
 Sullivan County Government Center
 100 North St., Monticello, NY 12701
 Phone: (849) 897-2221

REVISION TABLE	
DATE	CHANGES
3/3/2017	Combo 35-3,5, 6 & 7 void now pto 4
3/22/2017	Combo 35-71 void now pto 35-10-1,2
6/1/2008	Combo 35-9-15,2 now void and now pto 35-9-14
8/25/2005	

SPECIAL DISTRICTS			
TYPE	SYMBOL	NAME	ARLM NO.
LIBRARY	LD	E.B. CRAWFORD MEM. LIB.	LD001
SEWER	SD	KAUNEONGALAKE	SD001
LIGHT	LT	KAUNEONGALAKE	LT001
FIRE	FD	KAUNEONGALAKE	FD001
SCHOOL	SCH	MONTICELLO	484601
AMBULANCE	AMB	BETHEL VOL. AMB. DIST.#2	AMB02

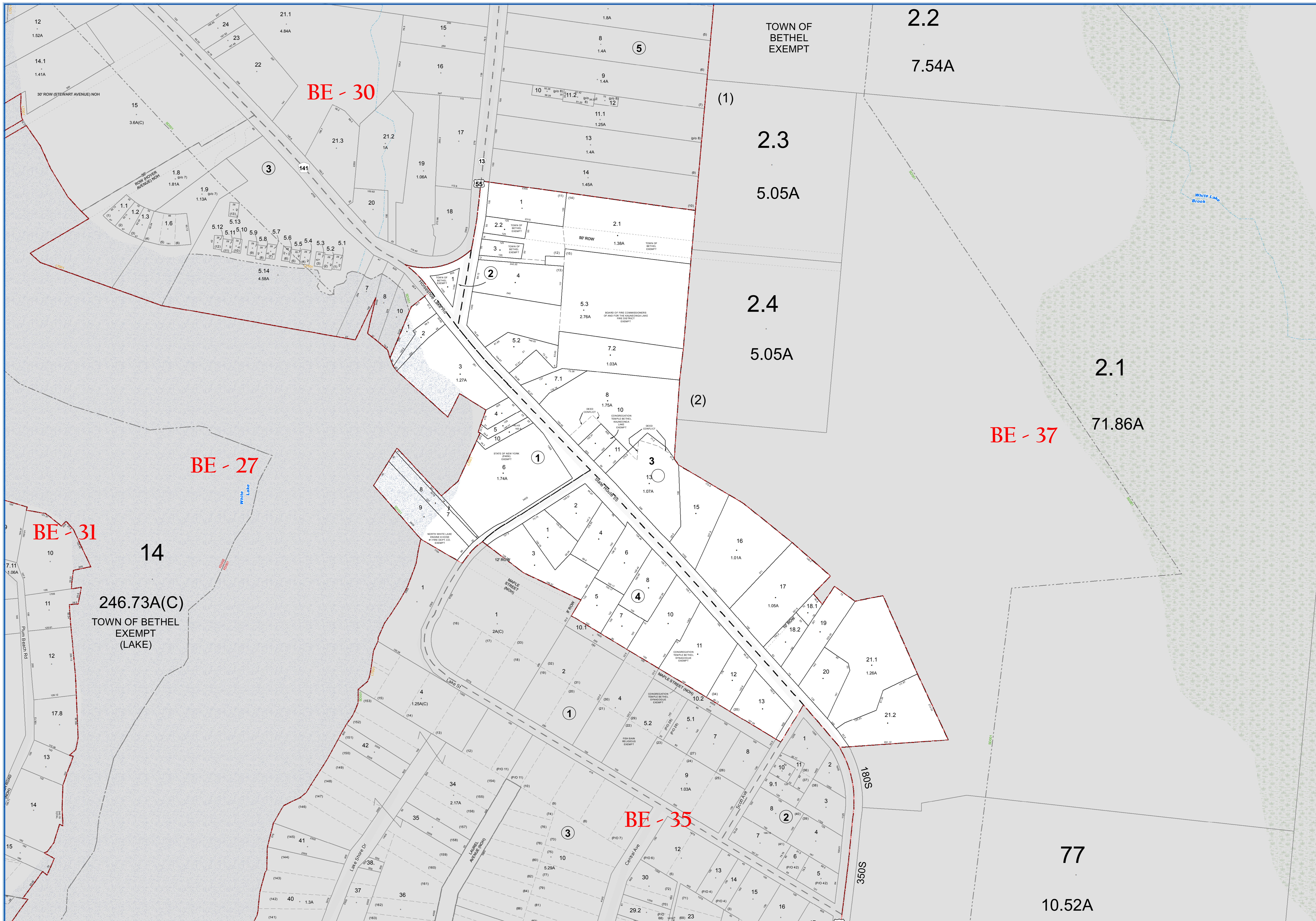
LEGEND	
STATE OR COUNTY LINE	TAX MAP BLOCK NO.
CITY/TOWN OR VILLAGE LINE	FILED PLAN LOT NO.
BLOCK LIMIT	FILED PLAN BLOCK NO.
SPECIAL DISTRICT LINE	TAX MAP LOT NO.
EASEMENT LINE	AREA (From Deed)
PROPERTY LINE	AREA (CALCULATED)
FILED PLAN LOT LINE	DIMENSION (From Deed)
PATENT LINE	DIMENSION (Scribed)
MATCH LINE	STREAM



TOWN OF BETHEL
 SULLIVAN COUNTY, NEW YORK
 North American datum 1983, State Plane New York East Foot

Photo No: 5-83-84-85 Date of Map: 12/30/1996
 Date of Photo: 6/5/1994 Scale: 1" = 100'
 Section No: 35

Current to: 10/15/2018



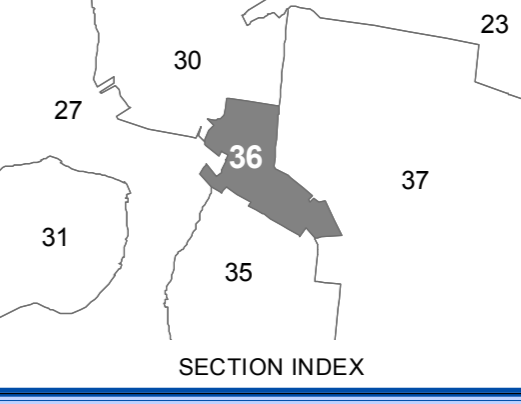
SULLIVAN COUNTY TAX MAP DEPARTMENT
 FOR TAX PURPOSES ONLY
 NOT TO BE USED FOR CONVEYANCE
 LEGEND APPLIES ONLY TO THE UNSHADED PORTION OF THE MAP
 North American Datum 1983, New York East

Sullivan County Catskills
 Mountains of Opportunity
 Owned & Maintained by:
Office of Real Property Services
 Sullivan County Government Center
 100 North St., Monticello, NY 12701
 Phone: (845) 837-2221

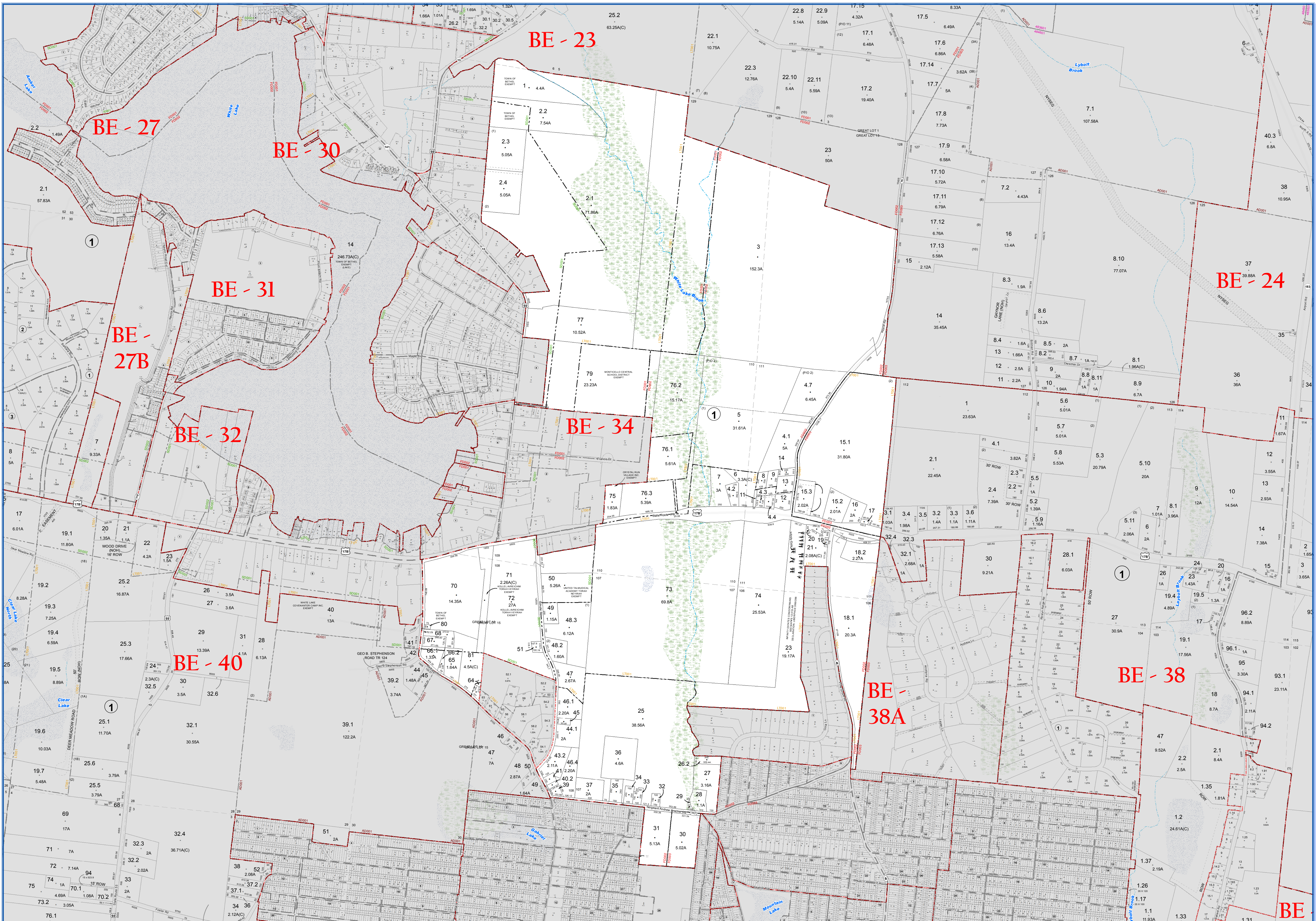
REVISION TABLE			
DATE	CHANGES	DATE	CHANGES
2/4/2013	Combo 36-35.1 new void and now pio 5.3	8/15/1995	
5/25/2005		8/17/1995	
5/2/2002		2/28/1992	
10/29/1999		1/16/1991	
2/24/1999		2/8/1990	
4/7/1998		8/8/1989	
6/18/1997		2/7/1989	
5/31/1996		7/14/1988	

SPECIAL DISTRICTS			
TYPE	SYMBOL	NAME	ARLM NO.
SEWER	SD	KAUNEONGLAKE	SD001
SCHOOL	SCH	MONTICELLO	486651
FIRE	FD	KAUNEONGLAKE	FD001
LIGHT	LT	KAUNEONGLAKE	LT001
LIBRARY	LD	E.B. CRAWFORD MEM. LIB.	LD001
AMBULANCE	AMB	BETHEL VOL. AMB. DIST. #2	AMB02

LEGEND	
STATE OR COUNTY LINE	TAX MAP BLOCK NO.
CITY/TOWN OR VILLAGE LINE	FILED PLAN LOT NO.
BLOCK LIMIT	FILED PLAN BLOCK NO.
SPECIAL DISTRICT LINE	TAX MAP LOT NO.
EASEMENT LINE	AREA (From Deed)
PROPERTY LINE	AREA (Callout)
FILED PLAN LOT LINE	DIMENSION (From Deed)
PATENT LINE	DIMENSION (Square)
MATCHLINE	STREAM



TOWN OF BETHEL
 SULLIVAN COUNTY, NEW YORK
 North American datum 1983, State Plane New York East Feet
 Photo No: 5838485 Date of Map: 12/5/1985
 Date of Photo: 6/5/1984 Scale: 1" = 100'
 Section No: 36
 Current to: 10/15/2018



**SULLIVAN COUNTY
TAX MAP DEPARTMENT**
FOR TAX PURPOSES ONLY
NOT TO BE USED FOR CONVEYANCE
LEGEND APPLIES ONLY TO THE
UNSHADED PORTION OF THE MAP
North American Datum 1983, New York East

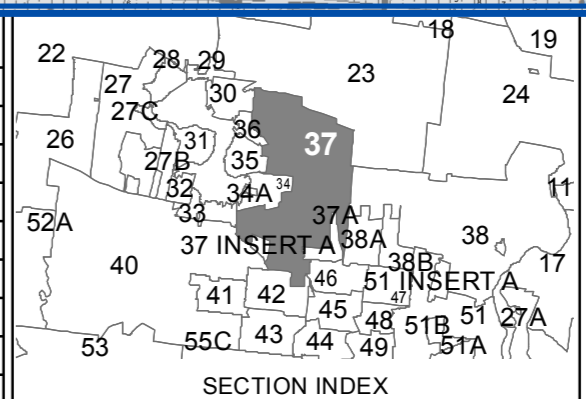
Sullivan
COUNTY CATSKILLS
Municipality of Opportunity
Office of Real Property Services
Sullivan County Government Center
100 North St., Monticello, NY 12701
Phone: (849) 897-2221

REVISION TABLE	
DATE	CHANGES
4/18/2013	Subdiv of 37-1-15.1 into 15.1 & 15.3
3/11/2013	37-1-5B now in SDC001
11/18/2011	Combo 37-1-4.5 now void and now pto 37-1-5
11/17/2011	Lot Imp 37-1-4.5 split into 4.5 & 4.7
11/17/2011	Combo 37-1-4.5 now void and now pto 37-1-5
11/25/2009	Lot Imp 37-1-4.1 split into 4.1 & 4.6
11/25/2009	Combo 37-1-4.6 void & now pto 37-1-5
5/5/2009	Combo 37-1-40.1 is now void and is now a pto 39

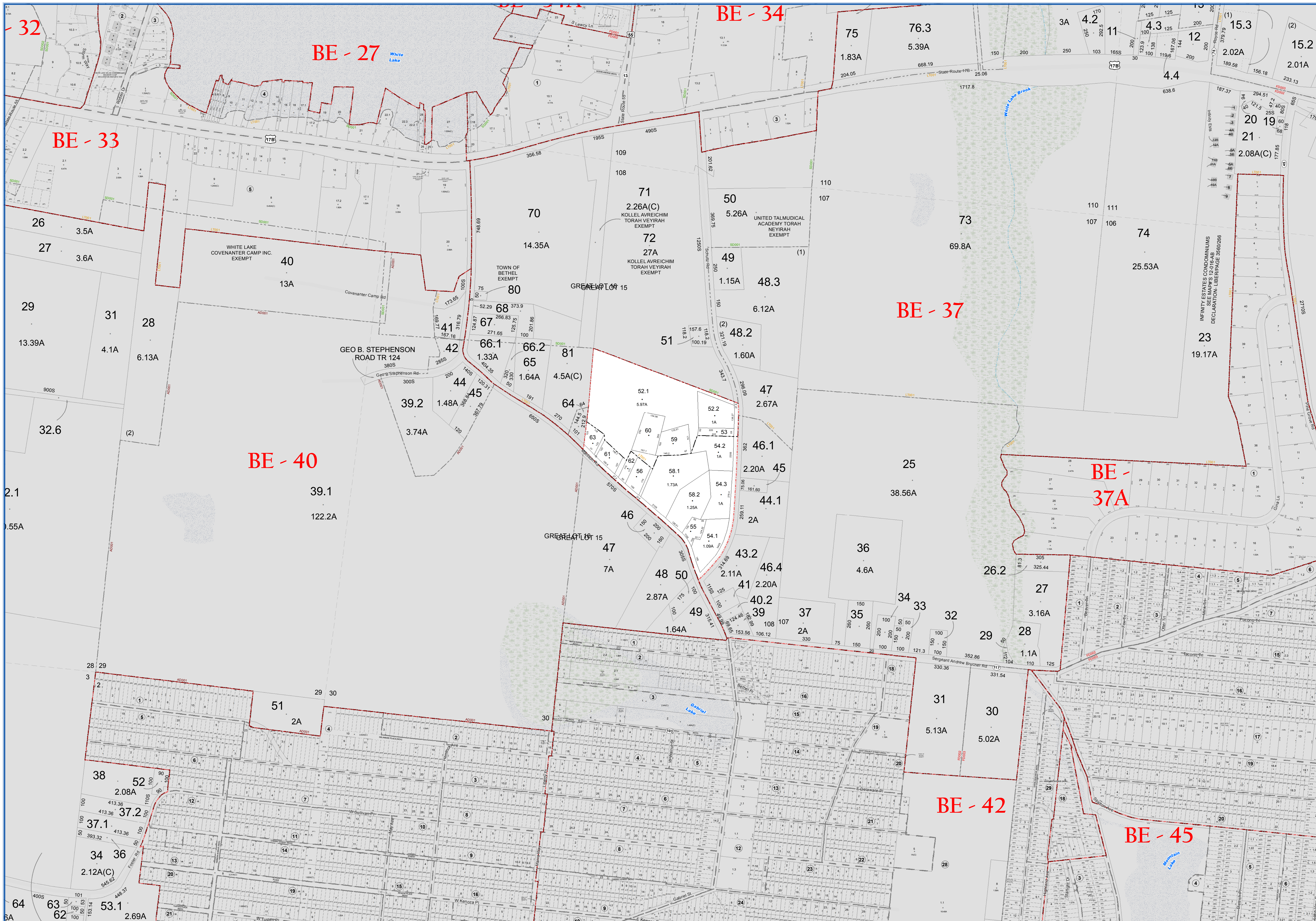
REVISION TABLE	
DATE	CHANGES
4/21/2009	18 unit condo development on 37-1-23
7/15/2008	New Survey 37-1-66.1 updated acreage & frontages
9/15/2005	

SPECIAL DISTRICTS			
TYPE	SYMBOL	NAME	ARL.M. NO.
FIRE	FD	KAUNEONGALAKE	FD001
FIRE	FD	WHITE LAKE	FD002
FIRE	FD	SMALLWOOD & MONGAUP VALLEY	FD003
SCHOOL	SCH	MONTICELLO	484601
SEWER	SD	KAUNEONGALAKE	SD001
LIGHT	LT	KAUNEONGALAKE	LT001
LIBRARY	LD	E.B. CRAWFORD MEM. LIB.	LD001
AMBULANCE	AMB	BETHEL VOL. AMB. DIST. #2	AMB02

LEGEND	
STATE OR COUNTY LINE	TAX MAP BLOCK NO.
CITY/TOWN OR VILLAGE LINE	FILED PLAN LOT NO.
BLOCK/LINE	FILED PLAN BLOCK NO.
TAX MAP LOT NO.	TAX MAP LOT NO.
SPECIAL DISTRICT LINE	AREA (From Deed)
EASEMENT LINE	AREA (Callaway)
PROPERTY LINE	FILED PLAN LOT NO.
FILED PLAN LOT LINE	DIMENSION (From Deed)
PATENT LINE	DIMENSION (Scribed)
MATCHLINE	STREAM



TOWN OF BETHEL
SULLIVAN COUNTY, NEW YORK
North American datum 1983, State Plane New York East Feet
Photo No: 5838485 Date of Map: 9/15/2005
Date of Photo: 6/5/1954 Scale: 1" = 400'
Section No: 37
Current to: 10/15/2018



SULLIVAN COUNTY TAX MAP DEPARTMENT
 FOR TAX PURPOSES ONLY
 NOT TO BE USED FOR CONVEYANCE

LEGEND APPLIES ONLY TO THE UNSHADED PORTION OF THE MAP

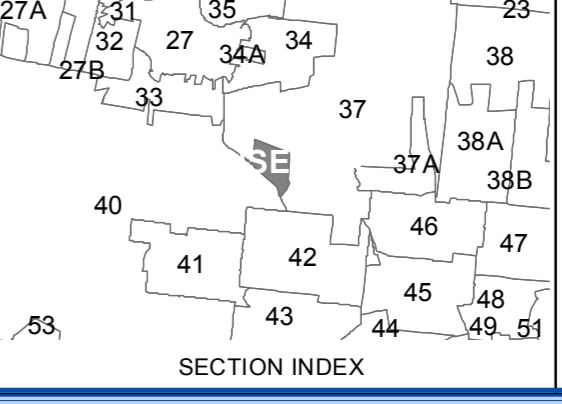
North American Datum 1983, New York East

Sullivan County Catskills
 Division of Opportunity
 Office of Real Property Services
 Sullivan County Government Center
 100 North St., Monticello, NY 12701
 Phone: (849) 897-2221

REVISION TABLE			
DATE	CHANGES	DATE	CHANGES

SPECIAL DISTRICTS							
TYPE	SYMBOL	NAME	ARLM NO.	TYPE	SYMBOL	NAME	ARLM NO.

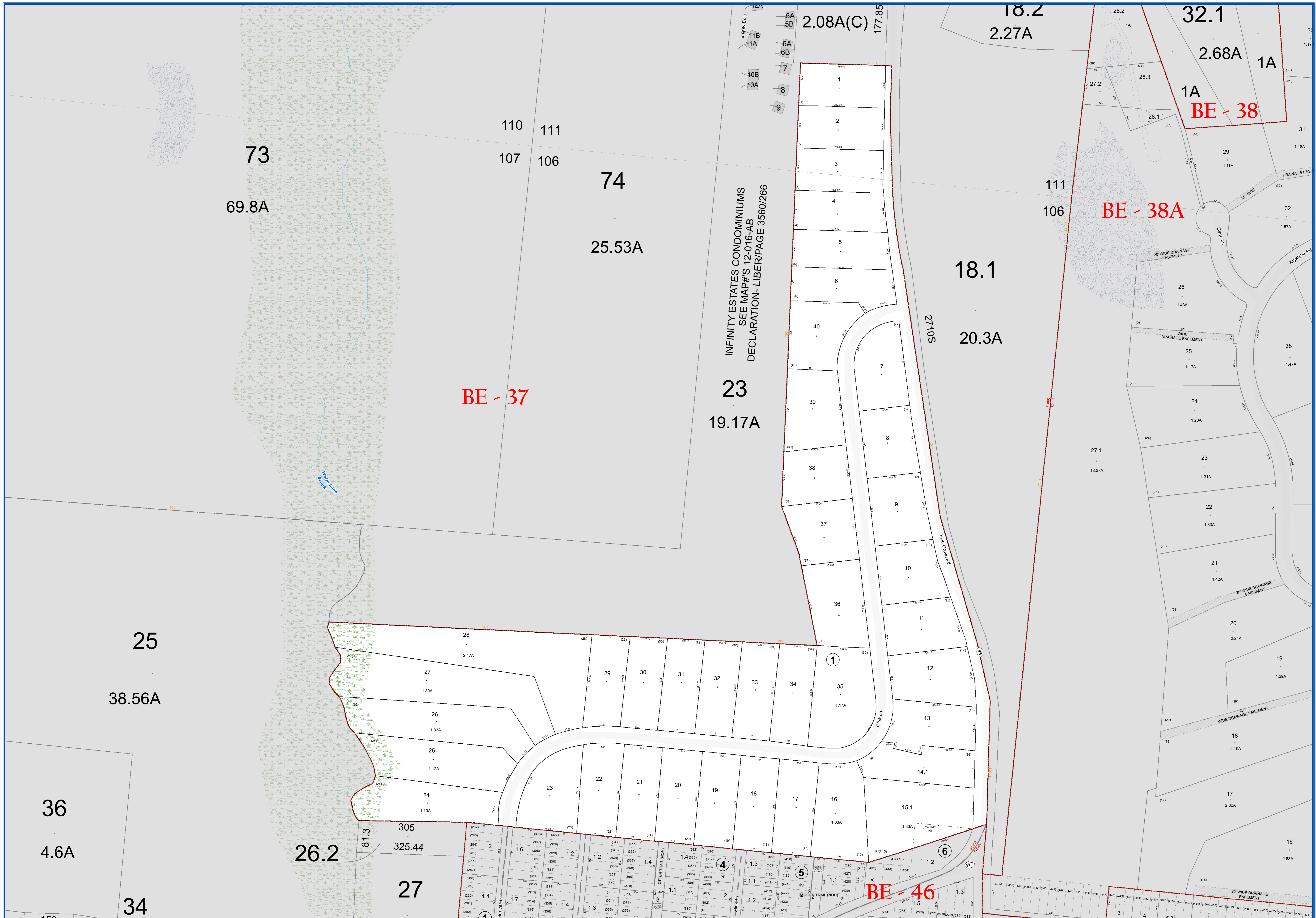
LEGEND	
STATE OR COUNTY LINE	TAX MAP BLOCK NO. (4)
CITY/TOWN OR VILLAGE LINE	FILED PLAN LOT NO. (9)
BLOCK LIMIT	FILED PLAN BLOCK NO. (5)
SPECIAL DISTRICT LINE	TAX MAP LOT NO. (3)
EASEMENT LINE	AREA (From Deed) 13.6A
PROPERTY LINE	AREA (Callaway) 14.2A(C)
FILED PLAN LOT LINE	DIMENSION (From Deed) 2.6
PATENT LINE	DIMENSION (Search) 079
MATCH LINE	STREAM



TAX MAP TOWN OF BETHEL
 SULLIVAN COUNTY, NEW YORK
 North American datum 1983, State Plane New York East Feet

Photo No: 5838485 Date of Map: 01/15/2005
 Date of Photo: 6/5/1994 Scale: 1" = 200'
 Section No: 37 INSERT A

Current to: 10/15/2018



INFINITY ESTATES CONDOMINIUMS
SEE MAP#S 12-016-AB
DECLARATION- LIBER/PAGE 3560/266

BE - 37

BE - 38

BE - 38A

BE - 46

SULLIVAN COUNTY TAX MAP DEPARTMENT
FOR TAX PURPOSES ONLY
NOT TO BE USED FOR CONVEYANCE
LEGEND APPLIES ONLY TO THE UNSHADED PORTION OF THE MAP
SULLIVAN COUNTY GOVERNMENT CENTER
100 NORTH ST. MONTICELLO, NY 12701
PHONE: (845) 897-2221
Office of Real Property Services
Sullivan County Government Center
100 North St. Monticello, NY 12701
Phone: (845) 897-2221

REVISION TABLE

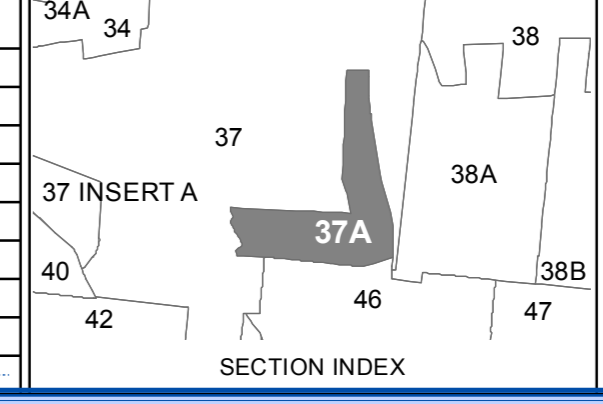
DATE	CHANGES	DATE	CHANGES
5/3/2001			
5/17/1999			
5/21/1998			
8/21/1995			
7/25/1991			
7/18/1990			
11/17/1986			

SPECIAL DISTRICTS

TYPE	SYMBOL	NAME	ARLM NO.	TYPE	SYMBOL	NAME	ARLM NO.
SEWER	SD	KAUNONGALAKE	SD001				
SCHOOL	SCH	MONTICELLO	4846651				
LIGHT	LT	KAUNONGALAKE	LT001				
FIRE	FD	KAUNONGALAKE	FD001				
FIRE	FD	WHITE LAKE	FD002				
FIRE	FD	SMALLWOOD & MONGAUP VALLEY	FD003				
LIBRARY	LD	E.B. CRAWFORD MEM. LIB.	LD001				
AMBULANCE	AMB	BETHEL VOL. AMB. DIST. #2	AMB02				

LEGEND

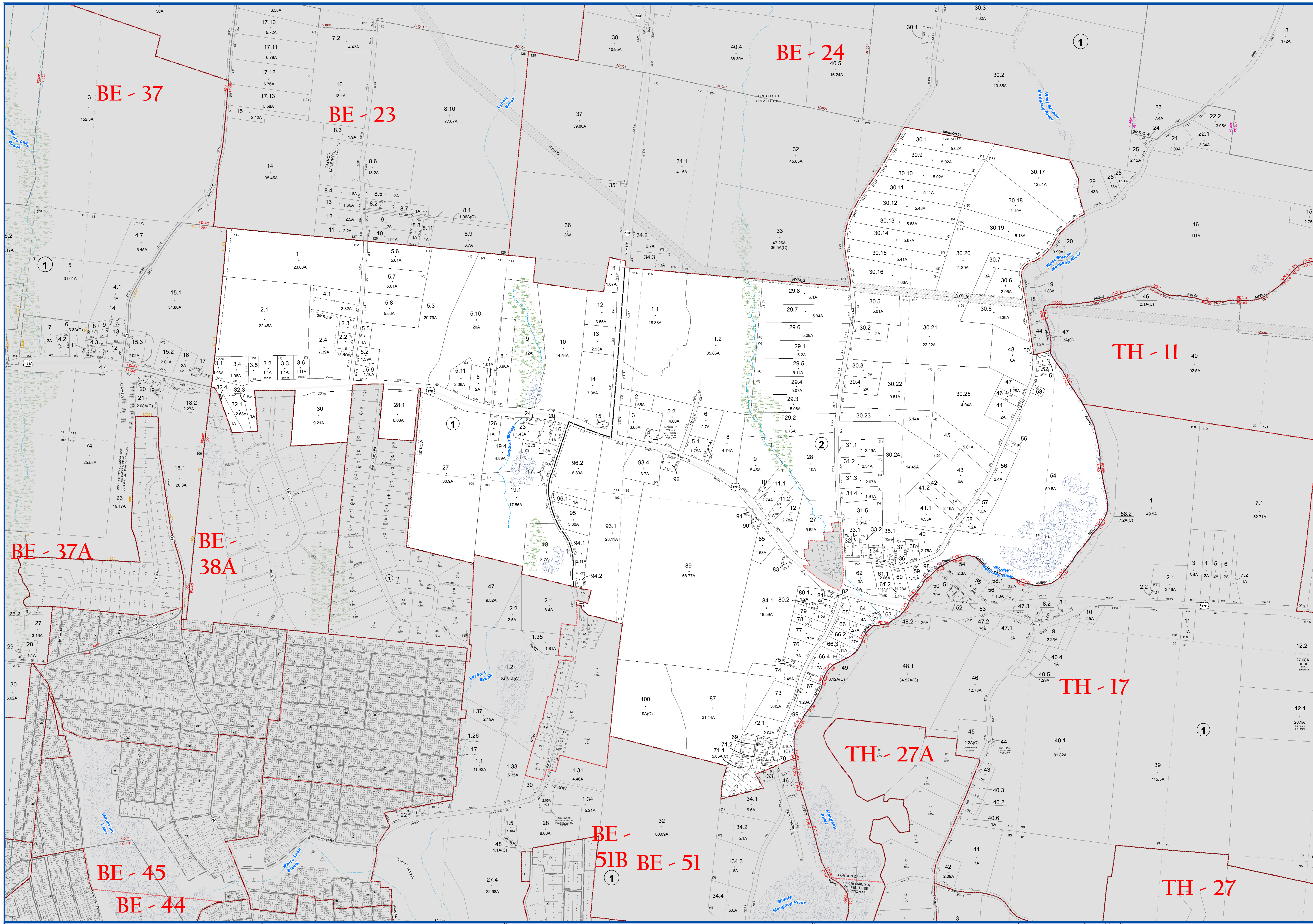
STATE OR COUNTY LINE	TAX MAP BLOCK NO.
CITY TOWN OR VILLAGE LINE	FILED PLAN LOT NO.
BLOCK LIMIT	FILED PLAN BLOCK NO.
SPECIAL DISTRICT LINE	TAX MAP LOT NO.
EASEMENT LINE	AREA (From Deed)
PROPERTY LINE	AREA (CALCULATED)
FILED PLAN LOT LINE	DIMENSION (From Deed)
PATENT LINE	DIMENSION (Calculated)
MATCHLINE	STREAM



TOWN OF BETHEL
SULLIVAN COUNTY, NEW YORK
North American datum 1983, State Plane New York East Feet

Photo No: 5-8384.85 Date of Map: 11/17/1986
Date of Photo: 6/5/1984 Scale: 1" = 100'
Section No: 37A

Current to: 10/15/2018



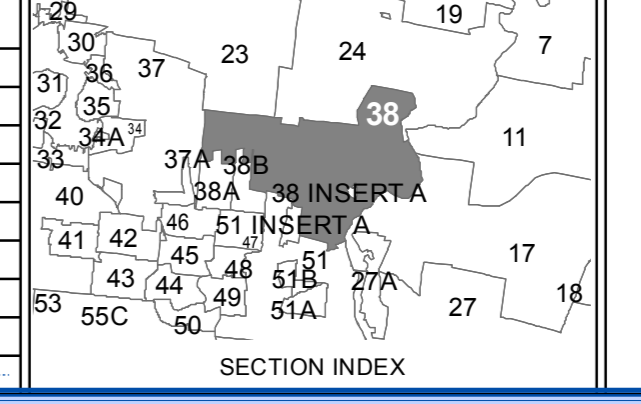
SULLIVAN COUNTY TAX MAP DEPARTMENT
 FOR TAX PURPOSES ONLY
 NOT TO BE USED FOR CONVEYANCE
 LEGEND APPLIES ONLY TO THE UNSHADED PORTION OF THE MAP
 North American Datum 1983, New York East

Sullivan COUNTY CATSKILLS
 Division of Tax Services
 Office of Real Property Services
 Sullivan County Government Center
 100 North St., Monticello, NY 12701
 Phone: (849) 897-2221

REVISION TABLE	
DATE	CHANGES
10/19/2017	Combo 38-1-4.2 void row p10 4.1
02/22/2017	Lot Imp 38-2-39 void row p10 38.1392
02/20/2017	Combo 38-2-39.1 void row p10 40
02/20/2017	Combo 38-2-39.2 void row p10 54
11/4/2016	Lot Imp 38-2-1.1 into 1.1 & 1.3
11/4/2016	Combo 38-2-1.3 void row p10 1.2
3/5/2015	Combo 38-1-8.2 void row p10 7
02/24/2013	Combo 38-2-24 is now void row p10 25

SPECIAL DISTRICTS			
TYPE	SYMBOL	NAME	ARLM NO.
FIRE	FD	SMALLWOOD & MONGAUP VALLEY	FD003
FIRE	FD	FIRE PROTECTION	FD100
SCHOOL	SCH	MONTICELLO	48401
LIBRARY	LD	E.B. CRAWFORD MEM. LIB.	LD001
LIBRARY	LD	E.B. CRAWFORD MEM. LIB.	LD003
AMBULANCE	AMB	BETHEL VOL. AMB. DIST. #2	AMB02
FIRE	FD	WHITE LAKE	FD002
LIGHT	LT	KAUNGONGLAKE	LT001

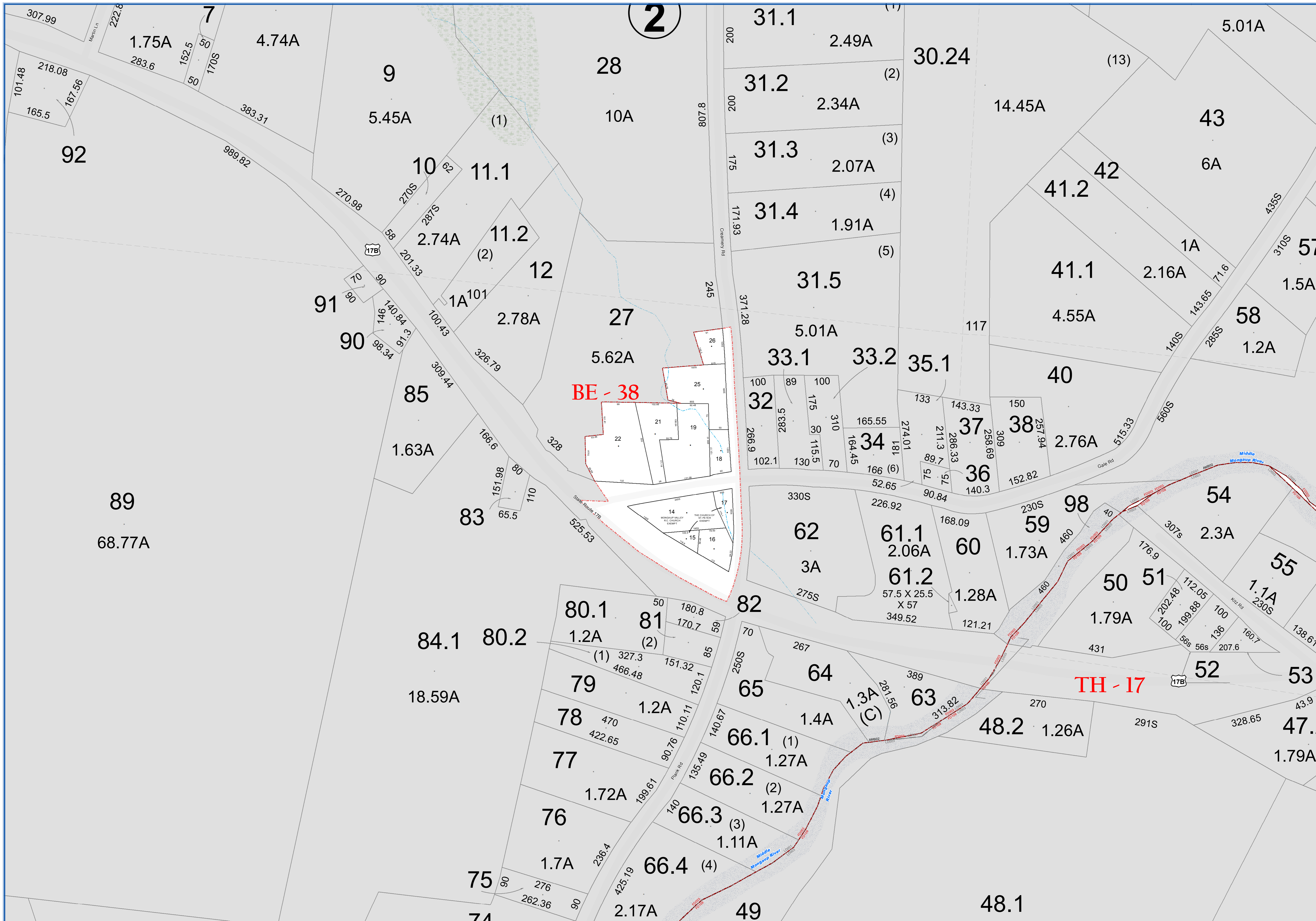
LEGEND	
STATE OR COUNTY LINE	TAX MAP BLOCK NO.
CITY/TOWN OR VILLAGE LINE	FILED PLAN LOT NO.
BLOCK/LIMIT	FILED PLAN BLOCK NO.
SPECIAL DISTRICT LINE	TAX MAP LOT NO.
EASEMENT LINE	AREA (From Deed)
PROPERTY LINE	AREA (Subdivided)
FILED PLAN LOT LINE	FILED PLAN LOT FROM DEED
PATENT LINE	DIMENSION (Square)
MATCHLINE	STREAM



TOWN OF BETHEL
 SULLIVAN COUNTY, NEW YORK
 North American datum 1983, State Plane New York East Feet

Photo No: 8-109,110,111 Date of Map: 12/30/1996
 Date of Photo: 6/5/1994 Scale: 1" = 400'
 Section No: 38

Current to: 10/15/2018



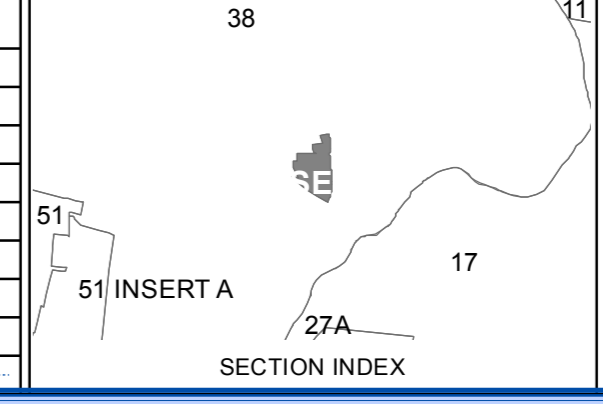
SULLIVAN COUNTY TAX MAP DEPARTMENT
 FOR TAX PURPOSES ONLY
 NOT TO BE USED FOR CONVEYANCE
 LEGEND APPLIES ONLY TO THE UNSHADED PORTION OF THE MAP
 North American Datum 1983, New York East

Sullivan COUNTY CATSKILLS
 Mountains of Opportunity
 Office of Real Property Services
 Sullivan County Government Center
 100 North St, Monticello, NY 12701
 Phone: (849) 897-2221

REVISION TABLE			
DATE	CHANGES	DATE	CHANGES

SPECIAL DISTRICTS							
TYPE	SYMBOL	NAME	ARLM NO.	TYPE	SYMBOL	NAME	ARLM NO.

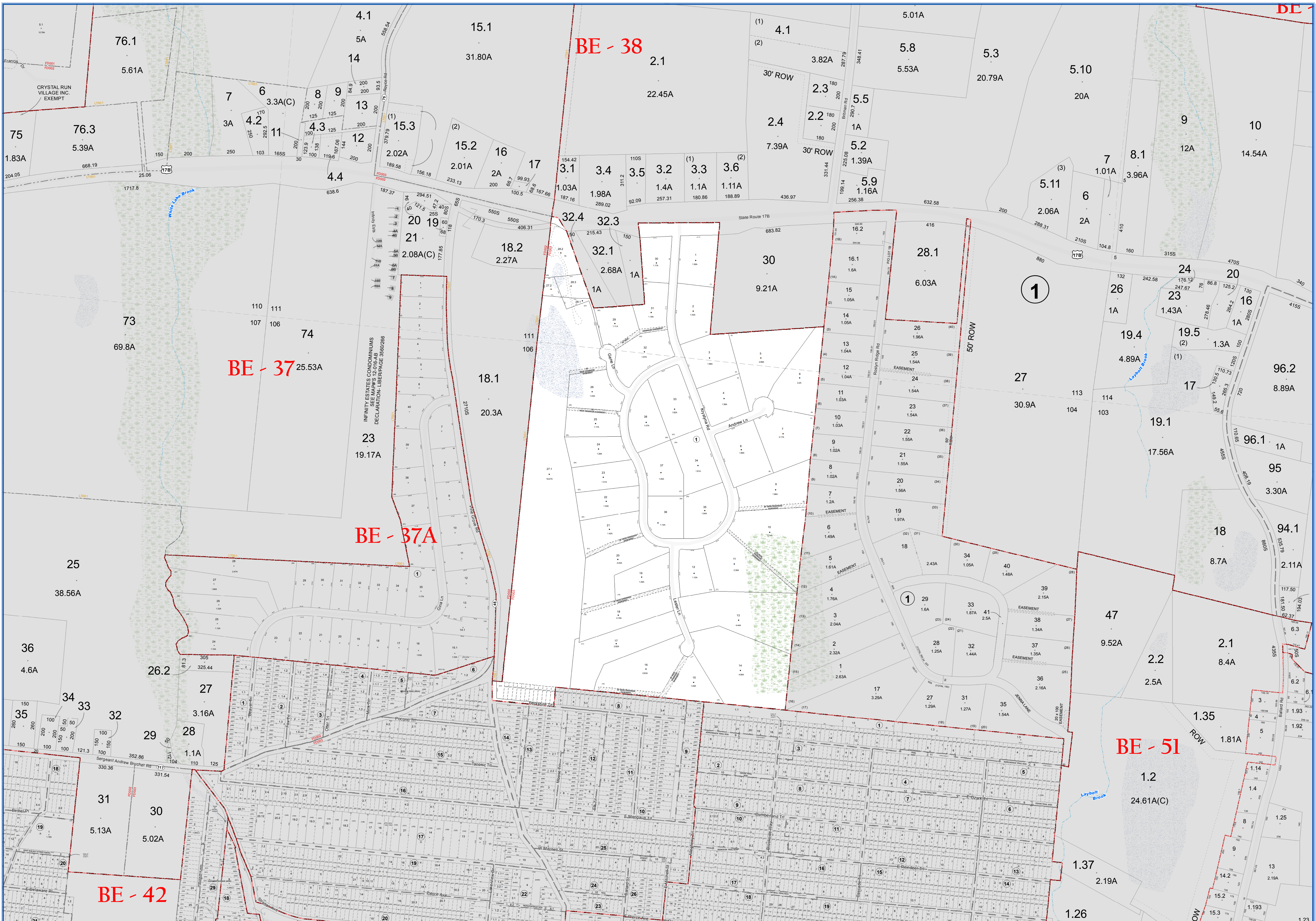
LEGEND	
STATE OR COUNTY LINE	TAX MAP BLOCK NO. (4)
CITY/TOWN OR VILLAGE LINE	FILED PLAN LOT NO. (9)
BLOCK/LINE	FILED PLAN BLOCK NO. (10)
SPECIAL DISTRICT LINE	TAX MAP LOT NO. (11)
EASEMENT LINE	AREA (From Deed) 13.6A
PROPERTY LINE	AREA (Calculated) 14.2A(2)
FILED PLAN LOT LINE	DIMENSION (From Deed) 2.6
PATENT LINE	DIMENSION (Scribed) 079
MATCH LINE	STREAM



TOWN OF BETHEL
 SULLIVAN COUNTY, NEW YORK
 North American datum 1983, State Plane New York East Feet

Photo No: 6-109,110,111 Date of Map: 12/30/1996
 Date of Photo: 6/5/1994 Scale: 1" = 100'
 Section No: 38 INSERT A

Current to: 10/15/2018



SULLIVAN COUNTY TAX MAP DEPARTMENT
 FOR TAX PURPOSES ONLY
 NOT TO BE USED FOR CONVEYANCE

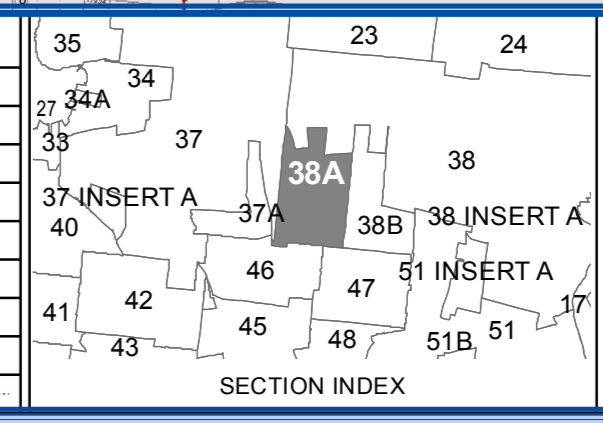
LEGEND APPLIES ONLY TO THE UNSHADED PORTION OF THE MAP

Office of Real Property Services
 Sullivan County Government Center
 100 North St., Monticello, NY 12701
 Phone: (849) 897-2221

REVISION TABLE			
DATE	CHANGES	DATE	CHANGES
3/5/2015	Combo 46, 8-1.2 void now p/c 38A-1.27.1	8/6/1987	
6/26/2005		11/18/1988	
5/4/2001			
2/25/1999			
4/8/1998			
8/15/1995			
8/17/1993			
2/7/1989			

SPECIAL DISTRICTS			
TYPE	SYMBOL	NAME	ARL.M NO.
FIRE	FD	SMALLWOOD & MONGAUP VALLEY	FD003
FIRE	FD	WHITE LAKE	FD002
SCHOOL	SCH	MONTICELLO	48401
SCHOOL	SCH	KAUNEONGALAKE	LT001
LIBRARY	LD	E.B. CRAWFORD MEM. LIB.	LD001
AMBULANCE	AMB	BETHEL VOL. AMB. DIST. #2	AMB02

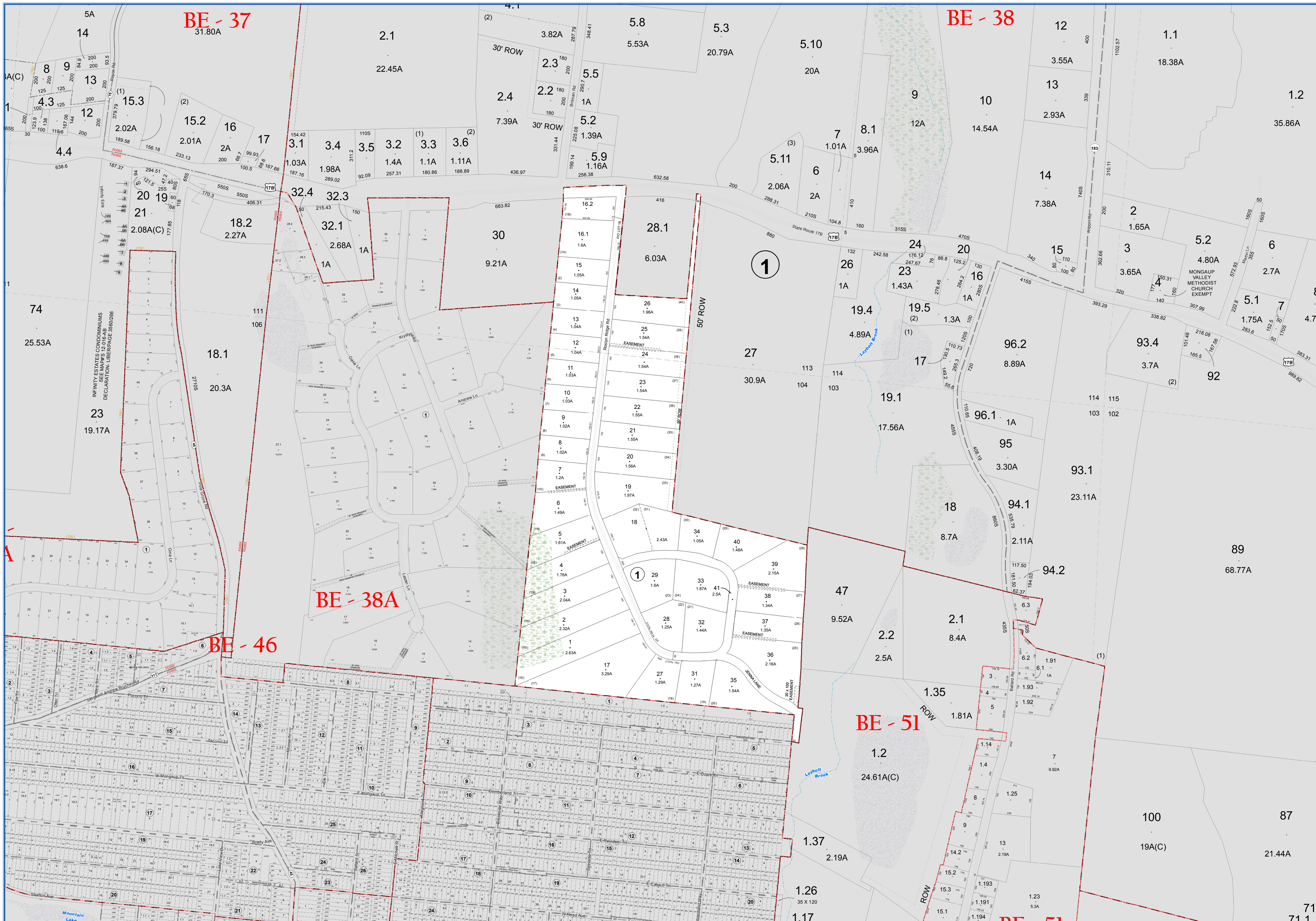
LEGEND	
STATE OR COUNTY LINE	TAX MAP BLOCK NO.
CITY/TOWN OR VILLAGE LINE	FLEED PLAN LOT NO.
BLOCK LIMIT	FLEED PLAN BLOCK NO.
SPECIAL DISTRICT LINE	TAX MAP LOT NO.
EASEMENT LINE	AREA (From Deed)
PROPERTY LINE	AREA (Callaway)
FLEED PLAN LOT LINE	DIMENSION (From Deed)
PATENT LINE	DIMENSION (Scribed)
MATCHLINE	STREAM



TOWN OF BETHEL
 SULLIVAN COUNTY, NEW YORK
 North American datum 1983, State Plane New York East Feet

Photo No: 6-109,110,111 Date of Map: 12/10/1985
 Date of Photo: 6/5/1984 Scale: 1" = 200'
 Section No: 38A

TAX MAP
 Current to: 10/15/2018



SULLIVAN COUNTY TAX MAP DEPARTMENT
 FOR TAX PURPOSES ONLY
 NOT TO BE USED FOR CONVEYANCE
 LEGEND APPLIES ONLY TO THE UNSHADED PORTION OF THE MAP
 North American Datum 1983, New York East

Sullivan County Catskills
 Office of Real Property Services
 Sullivan County Government Center
 100 North St., Monticello, NY 12701
 Phone: (849) 897-2221

REVISION TABLE	
DATE	CHANGES
7/23/2009	Combo 38B-1-30 is now void and is now pio 18
5/4/2001	
1/25/1990	
5/21/1990	
8/15/1995	

SPECIAL DISTRICTS			
TYPE	SYMBOL	NAME	ARLID NO.
FIRE	FD	SMALLWOOD & MONGAUP VALLEY	FD003
SCHOOL	SCH	MONTICELLO	4886011
LIBRARY	LD	E. B. CRAWFORD MEM. LIB.	LD001
AMBULANCE	AMB	BETHEL VOL. AMB. DIST. #2	AMB02

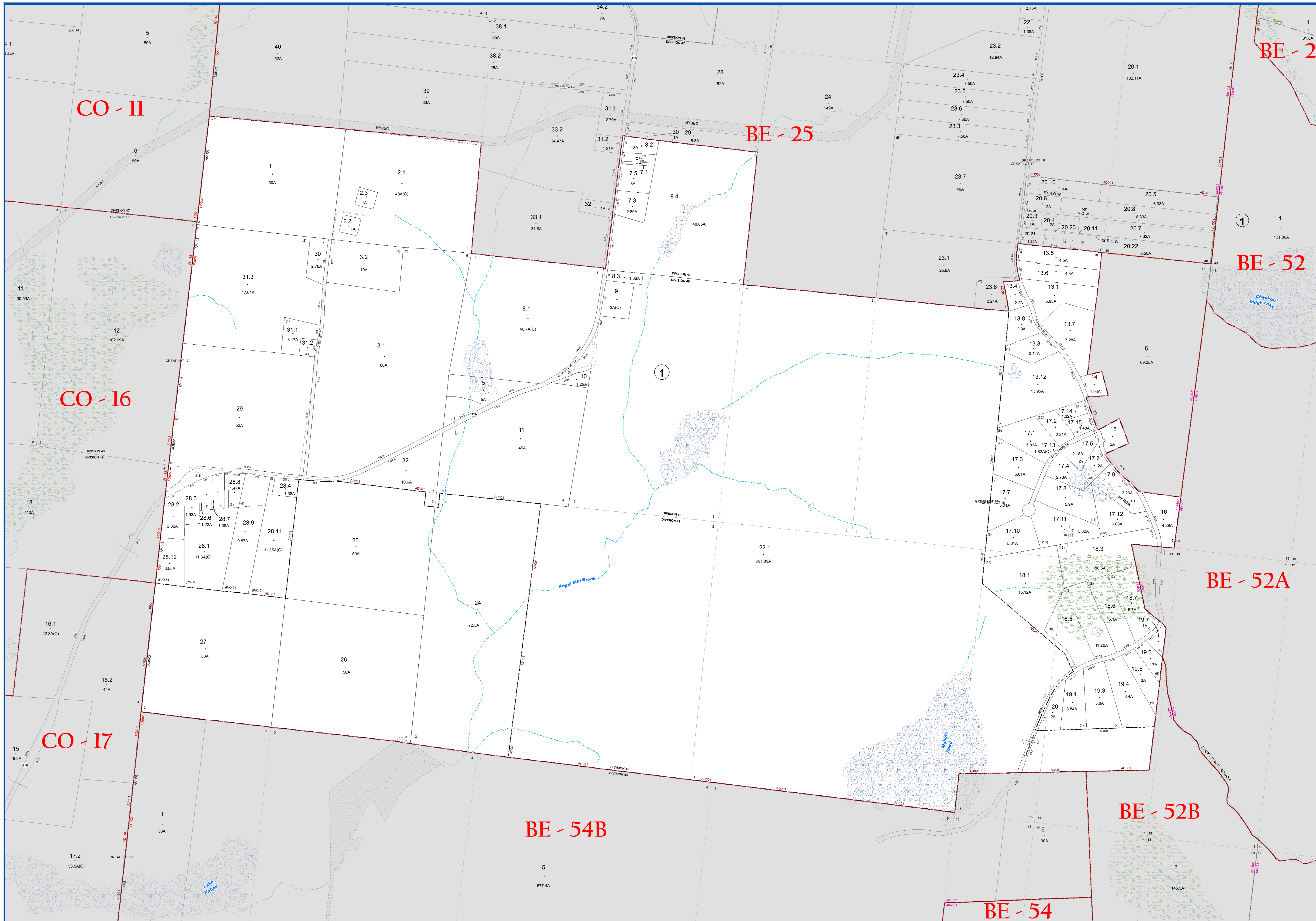
LEGEND	
STATE OR COUNTY LINE	TAX MAP BLOCK NO.
CITY/TOWN OR VILLAGE LINE	FILED PLAN LOT NO.
BLOCK/LINE	FILED PLAN BLOCK NO.
SPECIAL DISTRICT LINE	TAX MAP LOT NO.
EASEMENT LINE	AREA (From Deed)
PROPERTY LINE	AREA (Calculated)
FILED PLAN LOT LINE	DIMENSION (From Deed)
PATENT LINE	DIMENSION (Searched)
MATCH LINE	STREAM

TOWN OF BETHEL
 SULLIVAN COUNTY, NEW YORK
 North American datum 1983, State Plane New York East Feet

Photo No: 6-109,110,111 Date of Map: 7/3/1989
 Date of Photo: 6/5/1984 Scale: 1" = 200'
 Section No: 38B

SECTION INDEX

Current to: 10/15/2018



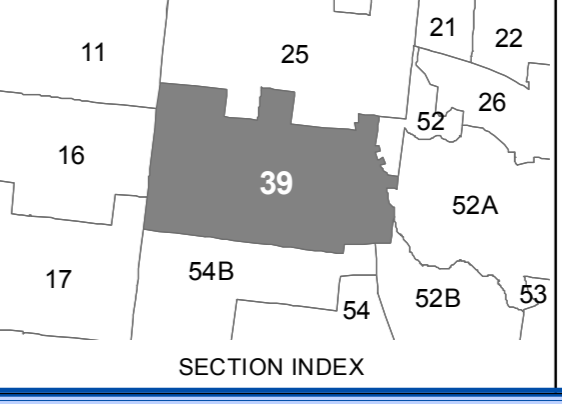
SULLIVAN COUNTY TAX MAP DEPARTMENT
 FOR TAX PURPOSES ONLY
 NOT TO BE USED FOR CONVEYANCE
 LEGEND APPLIES ONLY TO THE UNSHADED PORTION OF THE MAP
 North American Datum 1983, New York East

Sullivan County Catskills
 Ministry of Opportunity
 Office of Real Property Services
 Sullivan County Government Center
 100 North St. Monticello, NY 12701
 Phone: (845) 897-2221

REVISION TABLE			
DATE	CHANGES	DATE	CHANGES
8/26/2005			

SPECIAL DISTRICTS			
TYPE	SYMBOL	NAME	ARLM NO.
FIRE	FD	WHITE LAKE	FD002
FIRE	FD	COCHECTONUK MOUNT	FD018
SCHOOL	SCH	SULLIVAN WEST CENT. SCH. DIST.	48482
SCHOOL	SCH	MONTICELLO	48461
AGRICULTURAL	AD	AG DIST. #1	AD001
LIBRARY	LD	E.B. CRAWFORD MEM. LIB.	LD001
AMBULANCE	AMB	BETHEL VOL. AMB. DIST. #2	AMB02

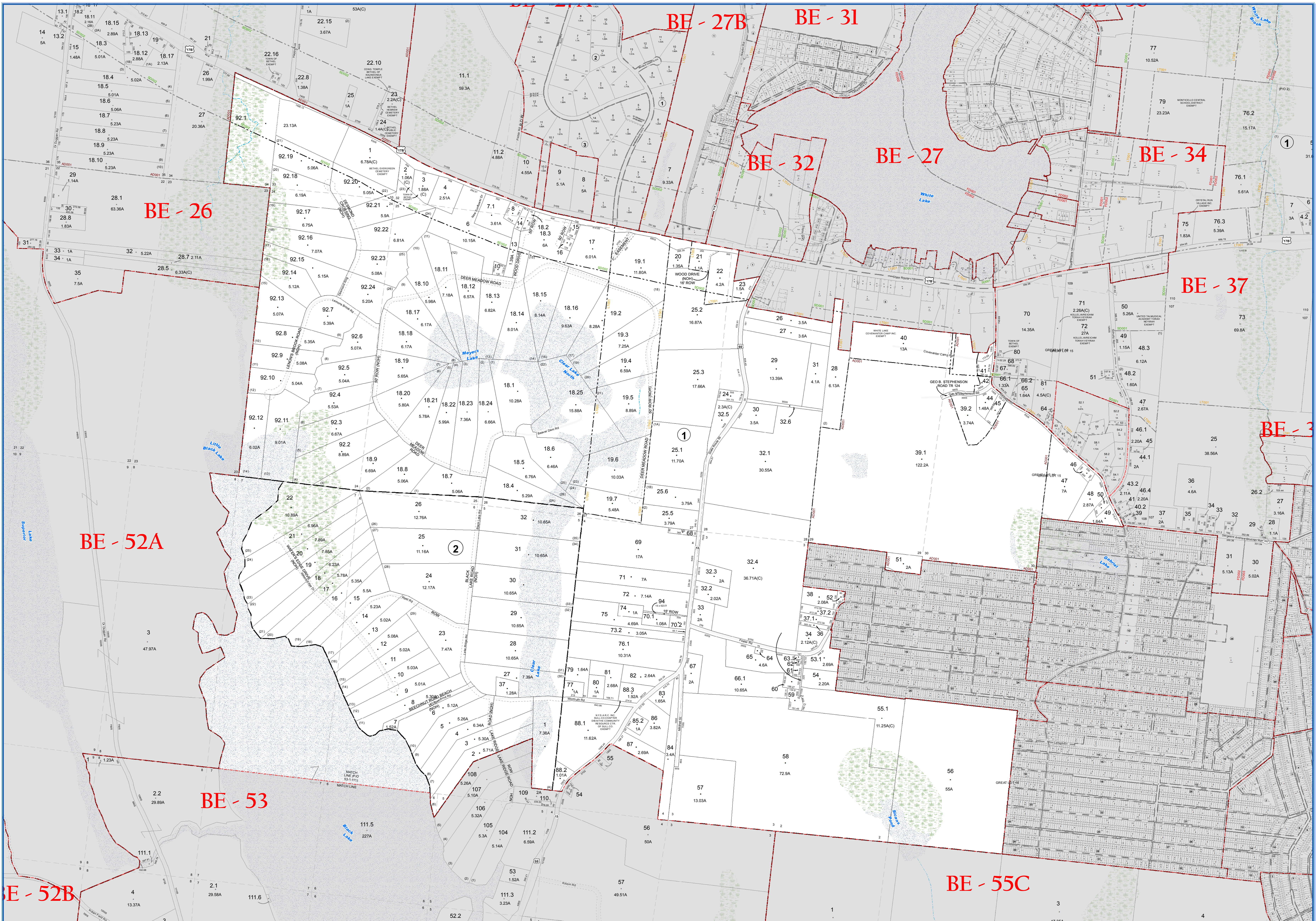
LEGEND	
STATE OR COUNTY LINE	TAX MAP BLOCK NO.
CITY/TOWN OR VILLAGE LINE	FILED PLAN LOT NO.
BLOCK LIMIT	FILED PLAN BLOCK NO.
SPECIAL DISTRICT LINE	TAX MAP LOT NO.
EASEMENT LINE	AREA (From Deed)
PROPERTY LINE	AREA (Calculated)
FILED PLAN LOT LINE	DIMENSION (From Deed)
PATENT LINE	DIMENSION (Scribed)
MATCH LINE	STREAM



TOWN OF BETHEL
 SULLIVAN COUNTY, NEW YORK
 North American datum 1983, State Plane New York East Feet

Photo No: 5818283 Date of Map: 12/30/1998
 Date of Photo: 6/5/1994 Scale: 1" = 400'
 Section No: 39

Current to: 10/15/2018



SULLIVAN COUNTY TAX MAP DEPARTMENT
 FOR TAX PURPOSES ONLY
 NOT TO BE USED FOR CONVEYANCE

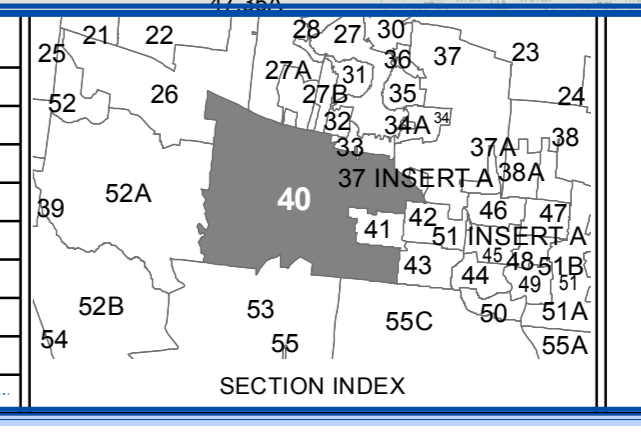
LEGEND APPLIES ONLY TO THE UNSHADED PORTION OF THE MAP

Office of Real Property Services
 Sullivan County Government Center
 100 North St. Monticello, NY 12701
 Phone: (849) 897-2271

REVISION TABLE	
DATE	CHANGES
8/31/2017	Lot Imp 40-1-17 into 7-187-2
8/31/2017	Combo 40-1-8-7-28-6 road now pto 6
8/31/2017	Combo 40-1-7-9 void now pto 77
2/25/2011	40-1-94 created 15' strip never conveyed
8/4/2010	Combo 40-1-85-1 now void and now pto 40-1-86
8/3/2010	Lot Imp 40-1-66-1 split into 66-1 & 66-3
8/3/2010	Combo 40-1-66-3 now void and now pto 40-1-60
8/13/2009	Combo 40-1-35 is now void and is now pto 34

SPECIAL DISTRICTS			
TYPE	SYMBOL	NAME	ARLM NO.
SEWER	SD	KAUNONGALAKE	SD001
SCHOOL	SCH	MONTICELLO	489691
FIRE	FD	WHITE LAKE	F0002
LIGHT	LT	KAUNONGALAKE	L7001
AGRICULTURAL	AD	AG DIST #1	AD001
LIBRARY	LD	E.B. CRAWFORD MEM. LIB.	LD001
AMBULANCE	AMB	BETHEL VOL. AMB. DIST. #2	AMB02

LEGEND	
STATE OR COUNTY LINE	TAX MAP BLOCK NO.
CITY/TOWN OR VILLAGE LINE	FILED PLAN LOT NO.
BLOCK/LINE	FILED PLAN BLOCK NO.
SPECIAL DISTRICT LINE	TAX MAP LOT NO.
EASEMENT LINE	AREA (From Deed)
PROPERTY LINE	AREA (Callaway)
FILED PLAN LOT LINE	DIMENSION (From Deed)
PATENT LINE	DIMENSION (Survey)
MATCH LINE	STREAM



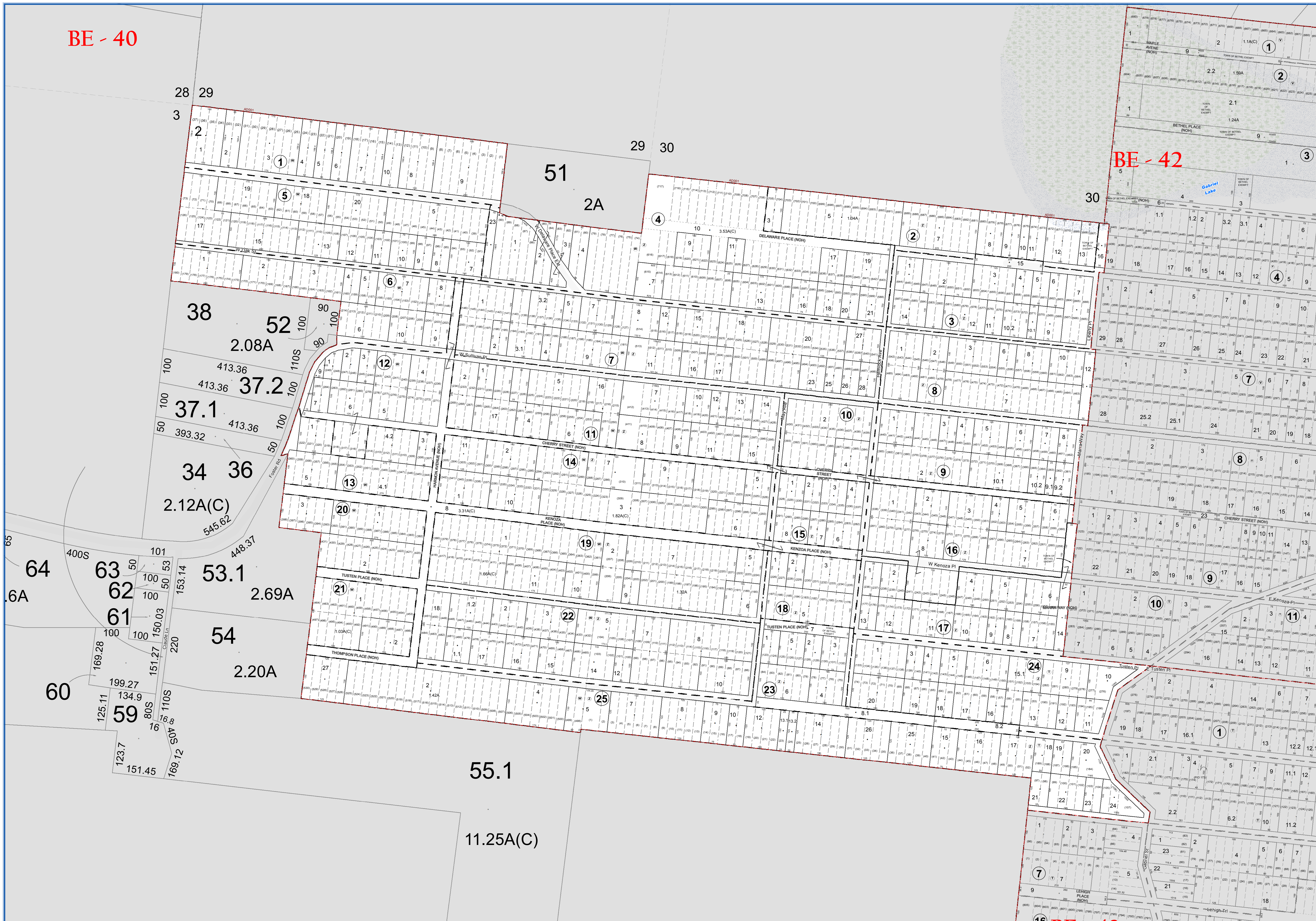
TOWN OF BETHEL
 SULLIVAN COUNTY, NEW YORK
 North American datum 1983, State Plane New York East Feet

Photo No: 5-83-84-85 Date of Map: 12/30/1996
 Date of Photo: 6/5/1994 Scale: 1" = 400'
 Section No: 40

Current to: 10/15/2018

BE - 40

BE - 42



SULLIVAN COUNTY TAX MAP DEPARTMENT

FOR TAX PURPOSES ONLY
NOT TO BE USED FOR CONVEYANCE

LEGEND APPLIES ONLY TO THE
UNSHADED PORTION OF THE MAP

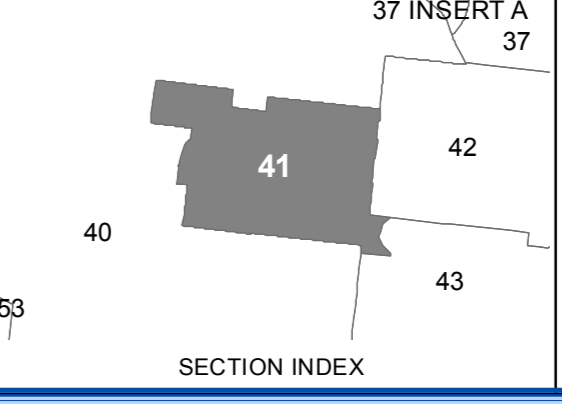
North American Datum 1983, New York East

Office of Real Property Services
Sullivan County Government Center
100 North St., Monticello, NY 12701
Phone: (849) 897-2221

REVISION TABLE	
DATE	CHANGES
2/22/2017	Combo 41-25-1 & 28 void now pto 41-25-2
2/22/2014	Combo 41-8-3 void now pto 7
2/16/2012	Combo 41-9-8-11 now void and now pto 7
9/13/2005	

SPECIAL DISTRICTS			
TYPE	SYMBOL	NAME	ARL.M. NO.
FIRE	FD	WHITE LAKE	FD002
SCHOOL	SCH	MONTICELLO	480601
LIBRARY	LD	E.S. CRAWFORD MEM. LIB.	LD001
AMBULANCE	AMB	BETHEL VOL. AMB. DIST. #2	AMB02

LEGEND	
STATE OR COUNTY LINE	TAX MAP BLOCK NO.
CITY/TOWN OR VILLAGE LINE	FILED PLAN LOT NO.
BLOCK LIMIT	FILED PLAN BLOCK NO.
SPECIAL DISTRICT LINE	TAX MAP LOT NO.
EASEMENT LINE	AREA (From Deed)
PROPERTY LINE	AREA (Salvaged)
FILED PLAN LOT LINE	DIMENSION (From Deed)
PATENT LINE	DIMENSION (Search)
MATCH LINE	STREAM



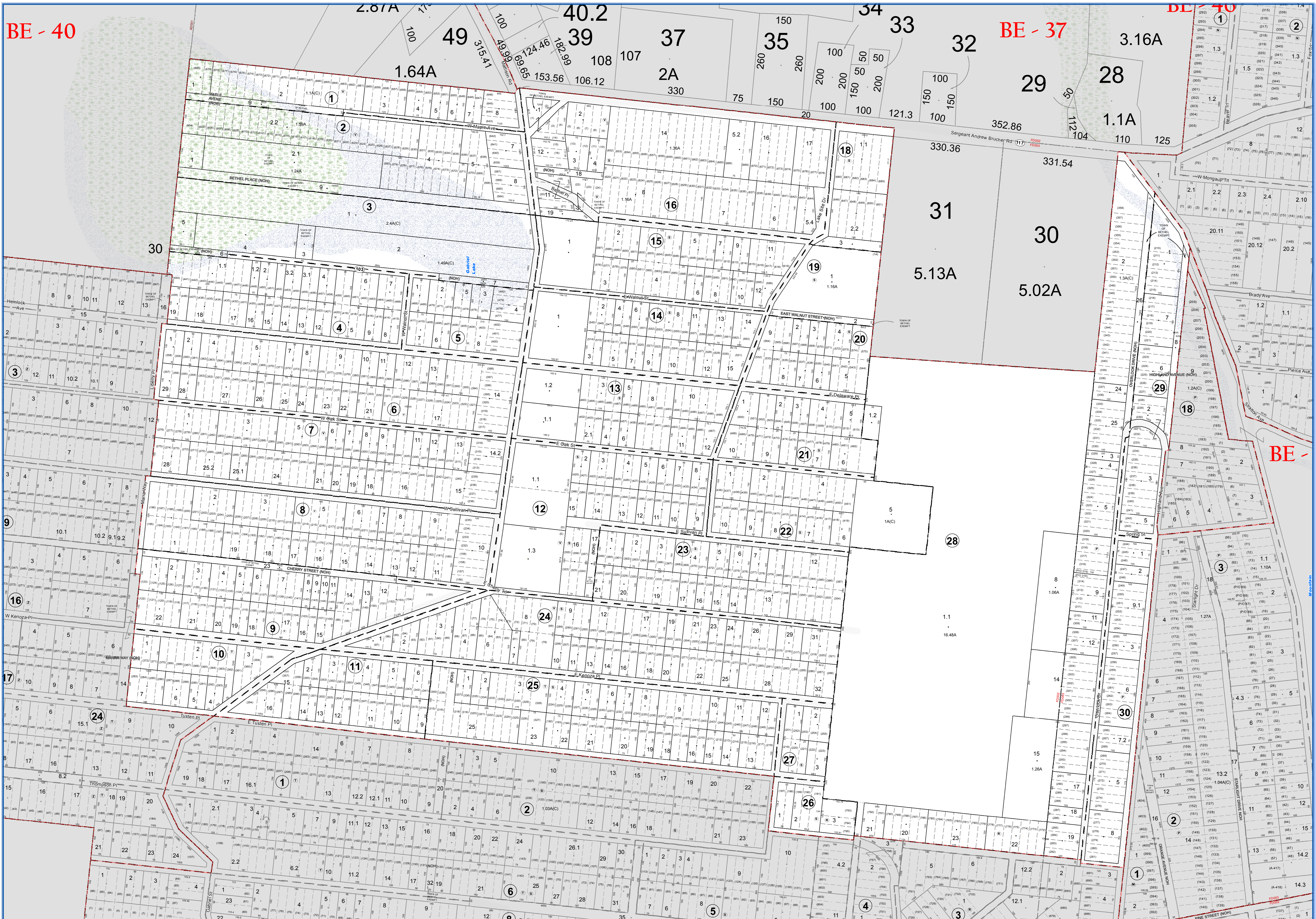
TAX MAP

SULLIVAN COUNTY, NEW YORK
North American datum 1983, State Plane New York East Feet

Photo No: 584.85 Date of Map: 12/30/1996
Date of Photo: 6/5/1994 Scale: 1" = 100'

Section No. 41

Current to: 10/15/2018



SULLIVAN COUNTY TAX MAP DEPARTMENT

FOR TAX PURPOSES ONLY
NOT TO BE USED FOR CONVEYANCE

LEGEND APPLIES ONLY TO THE UNSHADED PORTION OF THE MAP

North American Datum 1983, New York East

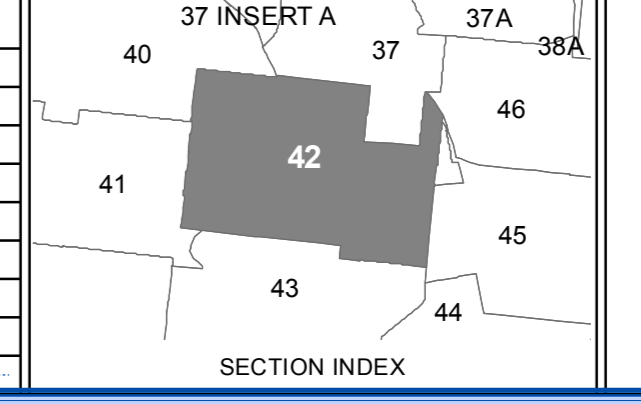


Office of Real Property Services
100 North St, Monticello, NY 12701
Phone: (845) 897-2221

REVISION TABLE	
DATE	CHANGES
8/1/2017	Combo 42-8-4 void now p13
9/29/2018	Combo 42-24-2 void now p10-8
9/29/2018	Combo 42-29-2 void now p10-9
9/29/2018	Combo 42-29-1 void now p10-2
9/29/2018	Combo 42-12-1-2 is now void now p10-1
7/13/2011	Lot Imp 42-24-5 split into 5.1&5.2
7/13/2011	Combo 42-24-5-1 void now p10-42-24-6
2/24/2010	Combo 42-6-15-1&5.2 void & now p14

SPECIAL DISTRICTS			
TYPE	SYMBOL	NAME	ARL.M. NO.
FIRE	FD	WHITE LAKE	F0002
FIRE	FD	SMALLWOOD & MONGAUP VALLEY	F0001
SCHOOL	SCH	MONTICELLO	434011
LIBRARY	LD	E.B. CRAWFORD MEM. LIB.	LD001
AMBULANCE	AMB	BETHEL VOL. AMB. DIST.#2	AMB02

LEGEND	
STATE OR COUNTY LINE	TAX MAP BLOCK NO.
CITY/TOWN OR VILLAGE LINE	FLEED PLAN LOT LINE
BLOCK/LOT BOUNDARY	FLEED PLAN BLOCK LINE
SPECIAL DISTRICT LINE	TAX MAP LOT LINE
EASEMENT LINE	AREA (From Deed)
PROPERTY LINE	AREA (Callaway)
FLEED PLAN LOT LINE	FLEED PLAN (From Deed)
PATENT LINE	DIMENSION (Square)
MATCH LINE	DIMENSION (Circle)
	STREAM



TOWN OF BETHEL

SULLIVAN COUNTY, NEW YORK

North American datum 1983, State Plane New York East Feet

Photo No: 544.85 Date of Map: 12/30/1996
Date of Photo: 6/5/1994 Scale: 1" = 100'
Section No: 42

TAX MAP

Current to: 10/15/2018

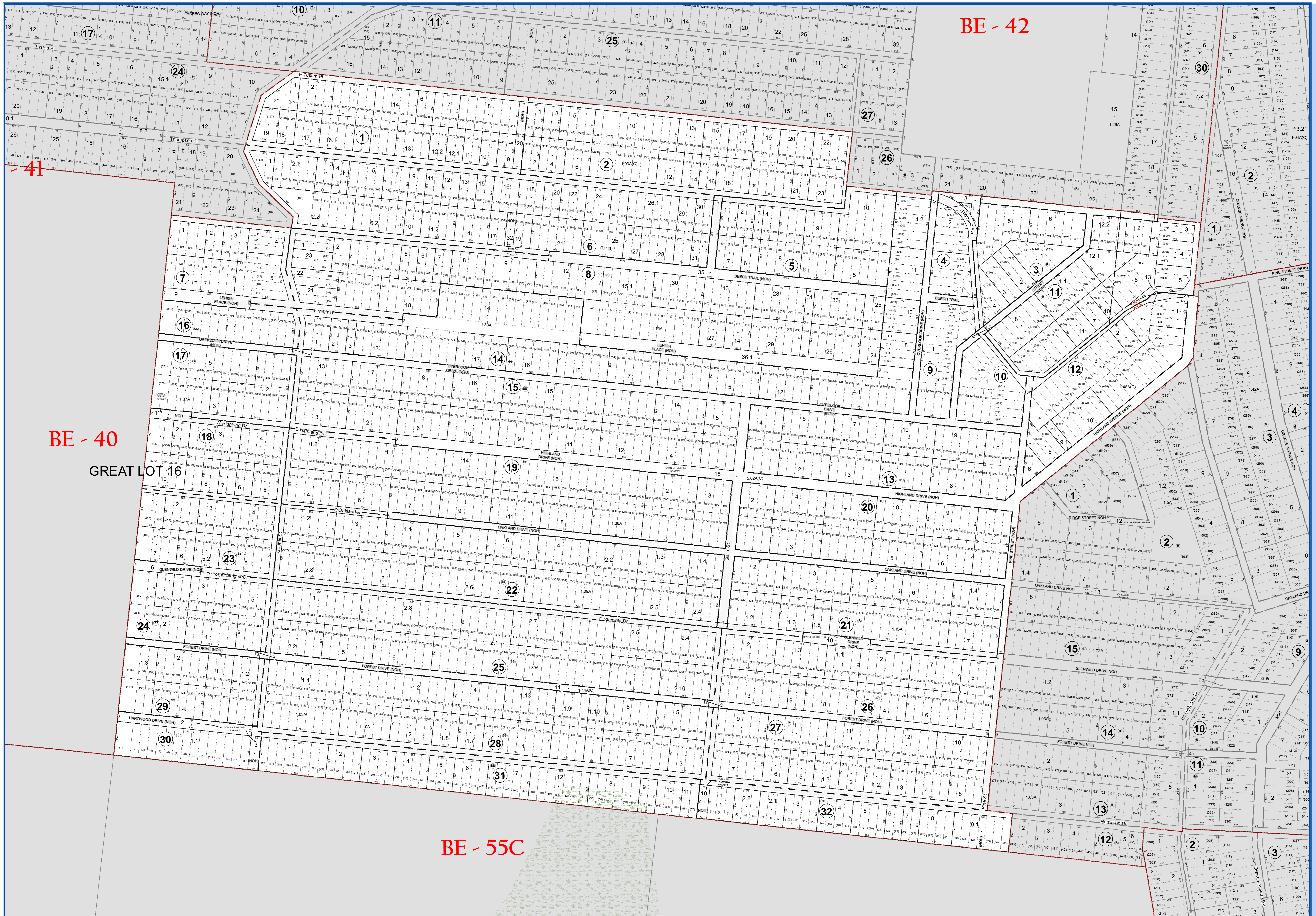
BE - 42

- 41

BE - 40

GREAT LOT 16

BE - 55C



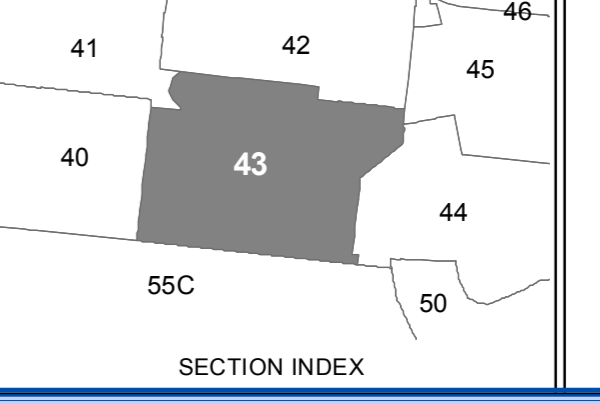
SULLIVAN COUNTY TAX MAP DEPARTMENT
 FOR TAX PURPOSES ONLY
 NOT TO BE USED FOR CONVEYANCE
 LEGEND APPLIES ONLY TO THE UNSHADDED PORTION OF THE MAP
 North American Datum 1983, New York East

Sullivan COUNTY CATSKILLS
 Office of Real Property Services
 Sullivan County Government Center
 100 North St, Monticello, NY 12701
 Phone: (845) 897-2271

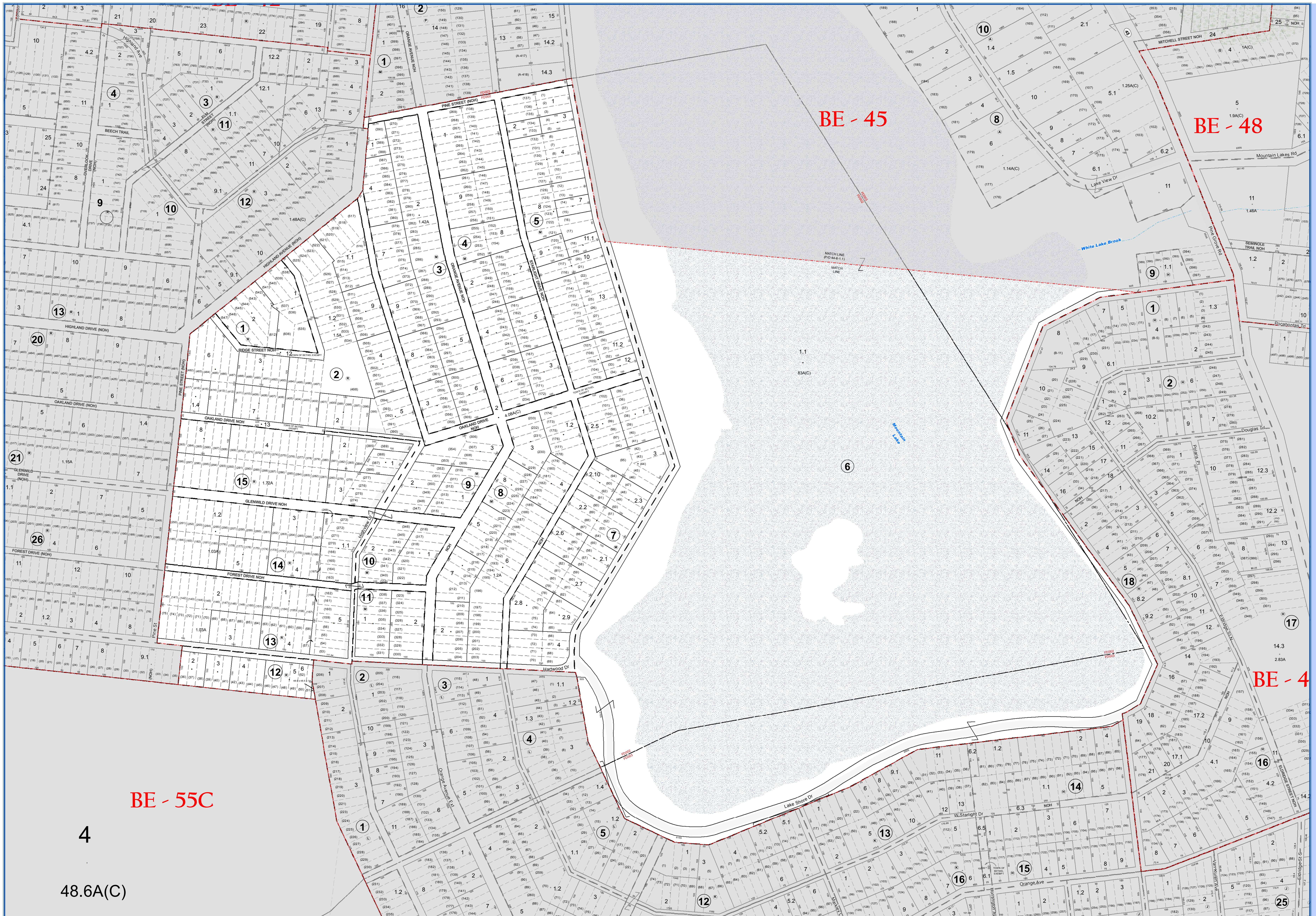
REVISION TABLE			
DATE	CHANGES	DATE	CHANGES
4/26/2016	COMBO 43-17-7 void now plo 43-17-2	8/30/2007	Split 43-8-15 & 36 by deed 3/7/73 see map 11-098
9/29/2016	Combo 43-18-8 & 9-2 void now plo 3	9/2/2005	
8/17/2016	Combo 43-32-9-2 now void now plo 9		
5/8/2011	Combo 43-12-4-7, 8, 9, 2 void and now plo 43-12-3		
5/14/2009	New Parcel 43-4-3 created due to roadway location		
5/14/2009	New Parcel 43-11-13 created due to roadway location		
3/28/2008	Combo 43-2-7, 8 & 11 now void and now plo 43-2-10		
12/4/2008	Combo 43-8-15, 3 & 36-2 void and now plo 43-14-14		

SPECIAL DISTRICTS					
TYPE	SYMBOL	NAME	ARL.M NO.	TYPE	SYMBOL
FIRE	FD	WHITE LAKE	F0002		
FIRE	FD	SMALLWOOD & MONGAUP VALLEY	F0003		
SCHOOL	SCH	MONTICELLO	43401		
LIBRARY	LD	E.B. CRAWFORD MEM. LIB.	LD001		
AMBULANCE	AMB	BETHEL VOL. AMB. DIST.#2	AMB02		

LEGEND			
STATE OR COUNTY LINE	---	TAX MAP BLOCK NO.	(4)
CITY/TOWN OR VILLAGE LINE	----	FILED PLAN LOT NO.	(1)
BLOCK/BURF	----	FILED PLAN BLOCK NO.	(2)
SPECIAL DISTRICT LINE	----	TAX MAP LOT NO.	(3)
EASEMENT LINE	----	AREA (From Deed)	13.6A
PROPERTY LINE	----	AREA (Callahan)	14.2A(C)
FILED PLAN LOT LINE	----	DIMENSION (From Deed)	2.6
PATENT LINE	----	DIMENSION (Search)	0.79
MATCH LINE	----	STREAM	



TOWN OF BETHEL
 SULLIVAN COUNTY, NEW YORK
 North American Datum 1983, State Plane New York East Feet
 Photo No: 544.85 Date of Map: 1/30/1996
 Date of Photo: 6/5/1994 Scale: 1" = 100'
 Section No: 43
 Current to: 10/15/2018



SULLIVAN COUNTY TAX MAP DEPARTMENT
 FOR TAX PURPOSES ONLY
 NOT TO BE USED FOR CONVEYANCE

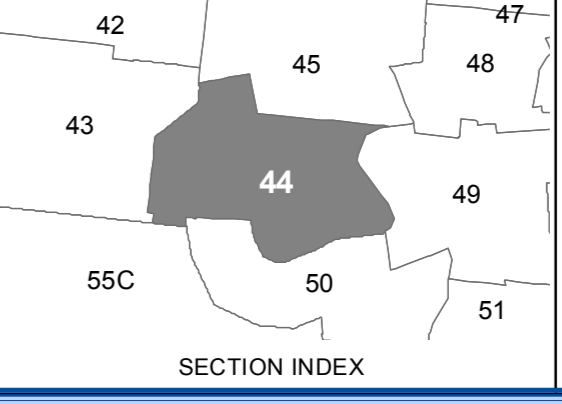
LEGEND APPLIES ONLY TO THE UNSHADED PORTION OF THE MAP

Office of Real Property Services
 Sullivan County Government Center
 100 North St., Monticello, NY 12701
 Phone: (845) 897-2271

REVISION TABLE			
DATE	CHANGES	DATE	CHANGES
10/19/2017	Combo 44-5-588 void now pto 8	8/26/2005	
12/8/2016	Combo 44-14-286 void now pto 1-2		
12/12/2016	Combo 44-2-6 void now pto 1-1		
3/24/2016	45-9-1-2 void and now pto 44-6-1-1		
2/22/2016	Combo 44-5-14 void and now pto 13		
8/19/2013	Combo 44-7-5-45-10-12-46-20-23-50-4-4 now pto 44-6-1-1		
1/30/2013	Combo 46-18-1-1 is now void now pto 44-6-1-1		
5/14/2009	New Parcel 44-7-5 created due to roadway location		

SPECIAL DISTRICTS			
TYPE	SYMBOL	NAME	ARLM NO.
FIRE	FD	WHITE LAKE	F0002
FIRE	FD	SMALLWOOD & MONGAUP VALLEY	F0003
SCHOOL	SCH	MONTICELLO	454001
LIBRARY	LD	E.B. CRAWFORD MEM. LIB.	LD001
AMBULANCE	AMB	BETHEL VOL. AMB. DIST.#2	AMB02

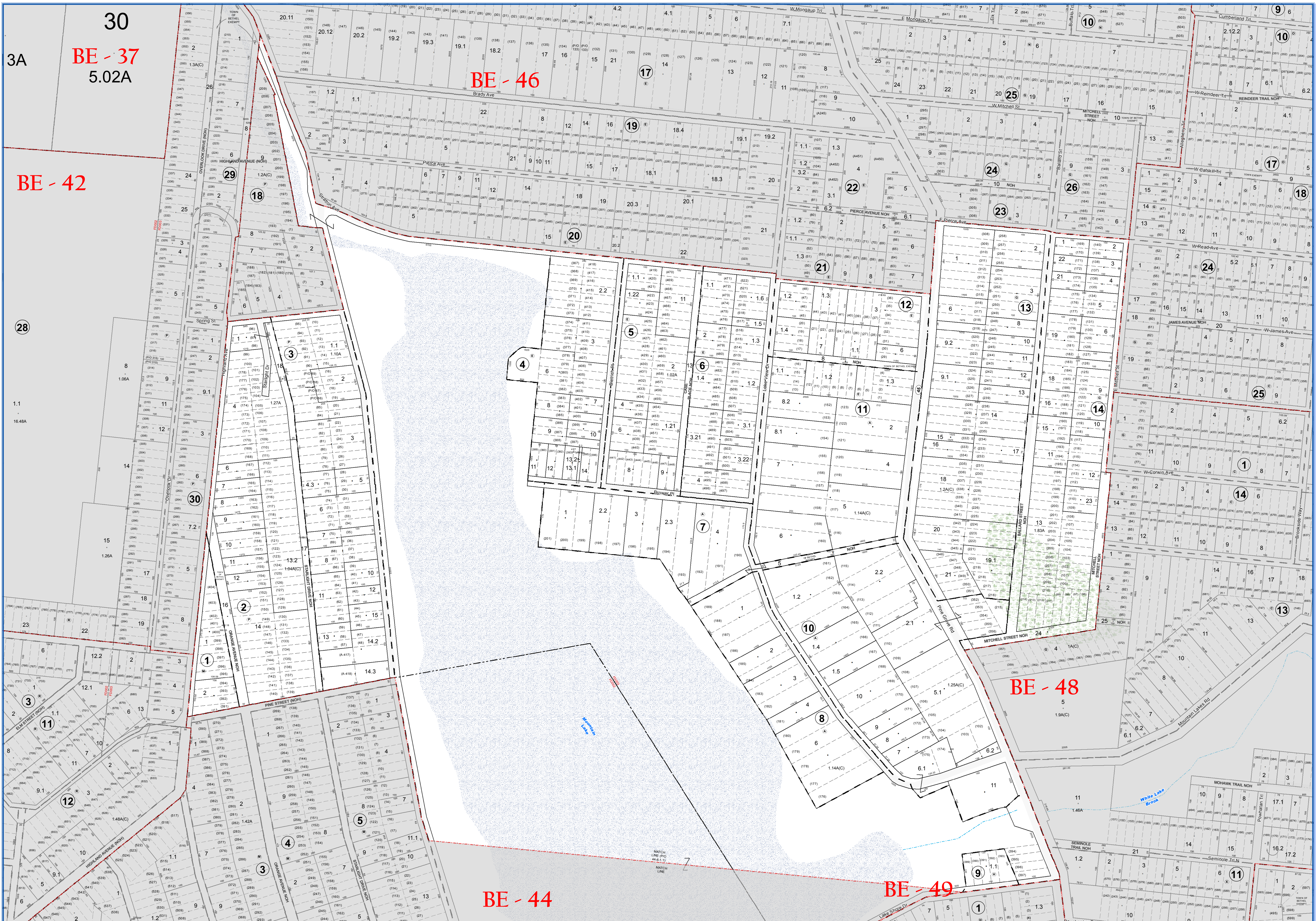
LEGEND	
STATE OR COUNTY LINE	TAX MAP BLOCK NO.
CITY/TOWN OR VILLAGE LINE	FLEED PLAN LOT NO.
BLOCK/LIMIT	FLEED PLAN BLOCK NO.
SPECIAL DISTRICT LINE	TAX MAP LOT NO.
EASEMENT LINE	AREA (From Deed)
PROPERTY LINE	AREA (Callaway)
FLEED PLAN LOT LINE	FLEED PLAN LOT (From Deed)
PATENT LINE	DIMENSION (Square)
MATCHLINE	DIMENSION



TOWN OF BETHEL
 SULLIVAN COUNTY, NEW YORK
 North American datum 1983, State Plane New York East Feet

Photo No: 584.85 Date of Map: 12/30/1996
 Date of Photo: 6/5/1994 Scale: 1" = 100'
 Section No: 44

TAX MAP
 Current to: 10/15/2018



SULLIVAN COUNTY TAX MAP DEPARTMENT

FOR TAX PURPOSES ONLY
NOT TO BE USED FOR CONVEYANCE

LEGEND APPLIES ONLY TO THE UNSHADDED PORTION OF THE MAP

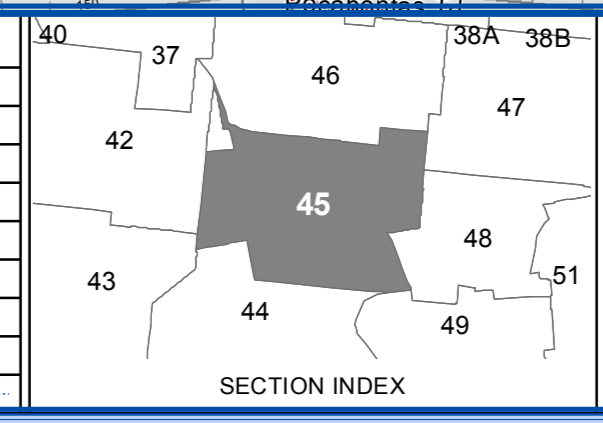
North American Datum 1983, New York East

Office of Real Property Services
Sullivan County Government Center
100 North St., Monticello, NY 12701
Phone: (845) 897-2271

REVISION TABLE	
DATE	CHANGES
3/24/2016	45-9-1.2 void and now pto 44-4-1.1
8/26/2016	45-9-1.2 void and now pto 44-4-1.1
8/19/2013	Combo 45-14-10-12-46-20-23-50-4-4 now pto 44-6-1
12/27/2012	Combo 45-3-4-18-2 now void and now pto 3
12/27/2012	Combo 45-2-3-15 now void and now pto 4
5/6/2011	Combo 45-14-17 now void and now pto 45-14-18
8/31/2010	Combo 45-14-14 now void and now pto 45-14-11
3/24/2010	45-3-1 split into 45-3-1.1 & 1.2 court order

SPECIAL DISTRICTS			
TYPE	SYMBOL	NAME	ARL.M. NO.
FIRE	FD	WHITE LAKE	F0002
FIRE	FD	SMALLWOOD & MONGAUP VALLEY	F0003
SCHOOL	SCH	MONTICELLO	45401
LIBRARY	LD	E.B. CRAWFORD MEM. LIB.	LD001
AMBULANCE	AMB	BETHEL VOL. AMB. DIST. #2	AMB02

LEGEND	
STATE OR COUNTY LINE	TAX MAP BLOCK NO.
CITY/TOWN OR VILLAGE LINE	FLEET PLAN LOT NO.
BOUNDARY	FLEET PLAN BLOCK NO.
SPECIAL DISTRICT LINE	TAX MAP LOT NO.
EASEMENT LINE	AREA (From Deed)
PROPERTY LINE	AREA (Callaway)
FILED PLAN LOT LINE	DIMENSION (From Deed)
PATENT LINE	DIMENSION (Scribed)
MATCH LINE	STREAM



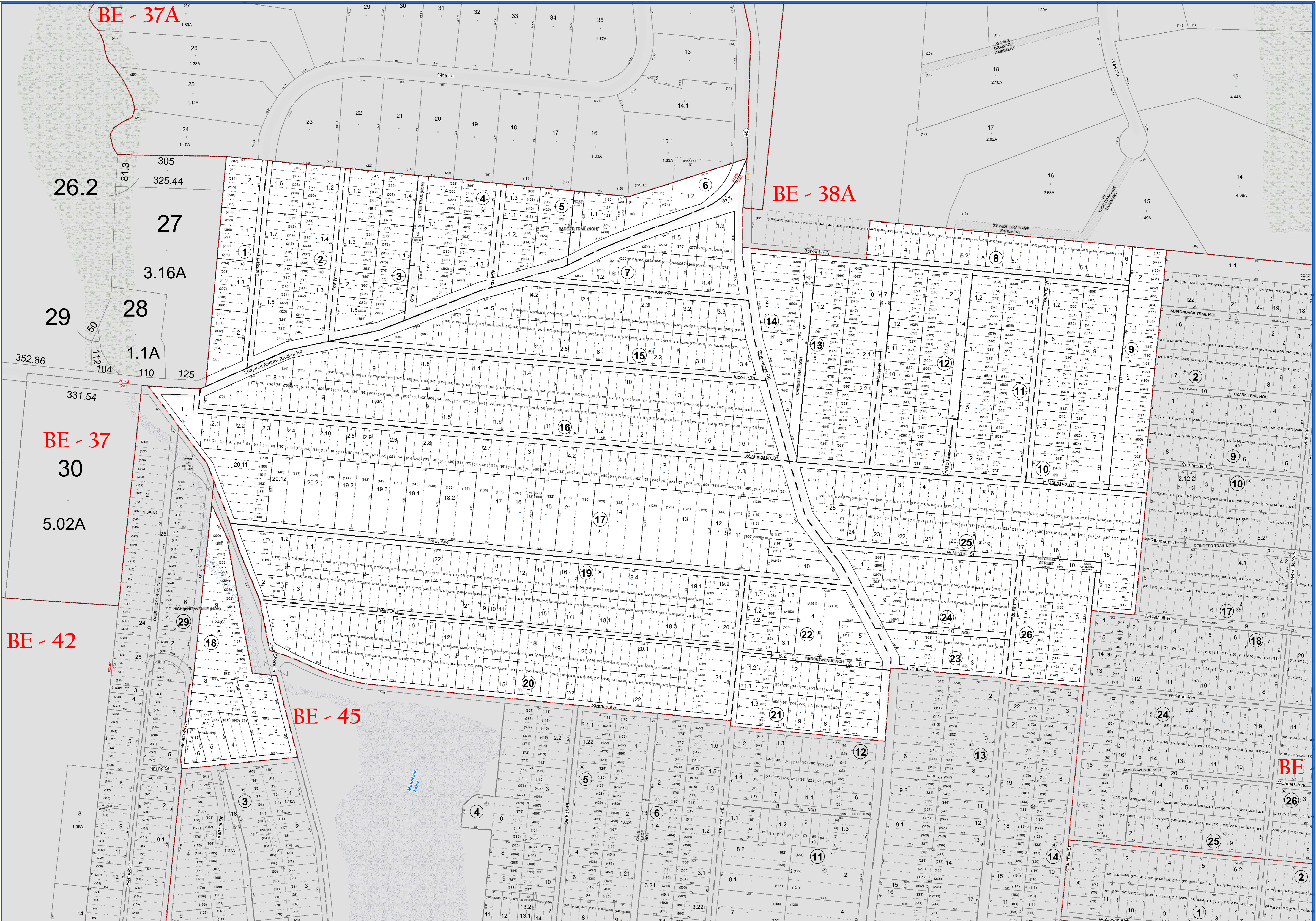
TOWN OF BETHEL

SULLIVAN COUNTY, NEW YORK

North American datum 1983, State Plane New York East Feet

Photo No: 58485 Date of Map: 12/30/1996
Date of Photo: 6/5/1994 Scale: 1" = 100'
Section No: 45

Current to: 10/15/2018



SULLIVAN COUNTY TAX MAP DEPARTMENT
 FOR TAX PURPOSES ONLY
 NOT TO BE USED FOR CONVEYANCE

Sullivan COUNTY CATSKILLS
 Office of Real Property Services
 100 North St., Monticello, NY 12701
 Phone: (845) 897-2271

UNSHADED PORTION OF THE MAP
 LEASHED APPLIES ONLY TO THE
 UNSHADED PORTION OF THE MAP
 North American Datum 1983, New York East

REVISION TABLE			
DATE	CHANGES	DATE	CHANGES
3/5/2015	Combo 46-8-1-2 void now pio 38A-1-27-1	9/8/2005	
12/29/2014	Combo 46-18-1-8-18 void now pio 18-3		
12/23/2014	Combo 6-8-1-182 void now pio 1-2		
8/19/2013	Combo 44-7-5-45-10-12-46-20-23-50-4-4 now pio 44-6-1-1		
1/30/2013	Combo 46-18-1-1 now void now pio 46-6-1-1		
8/13/2009	Combo 46-26-2-48-5 are void & now pio 46-26-3		
5/14/2009	New Parcel 46-20-23 created due to roadway location		
2/8/2008	Split 46-19-13 into 18.3, 18.5 & 18.6 by #2923-83		

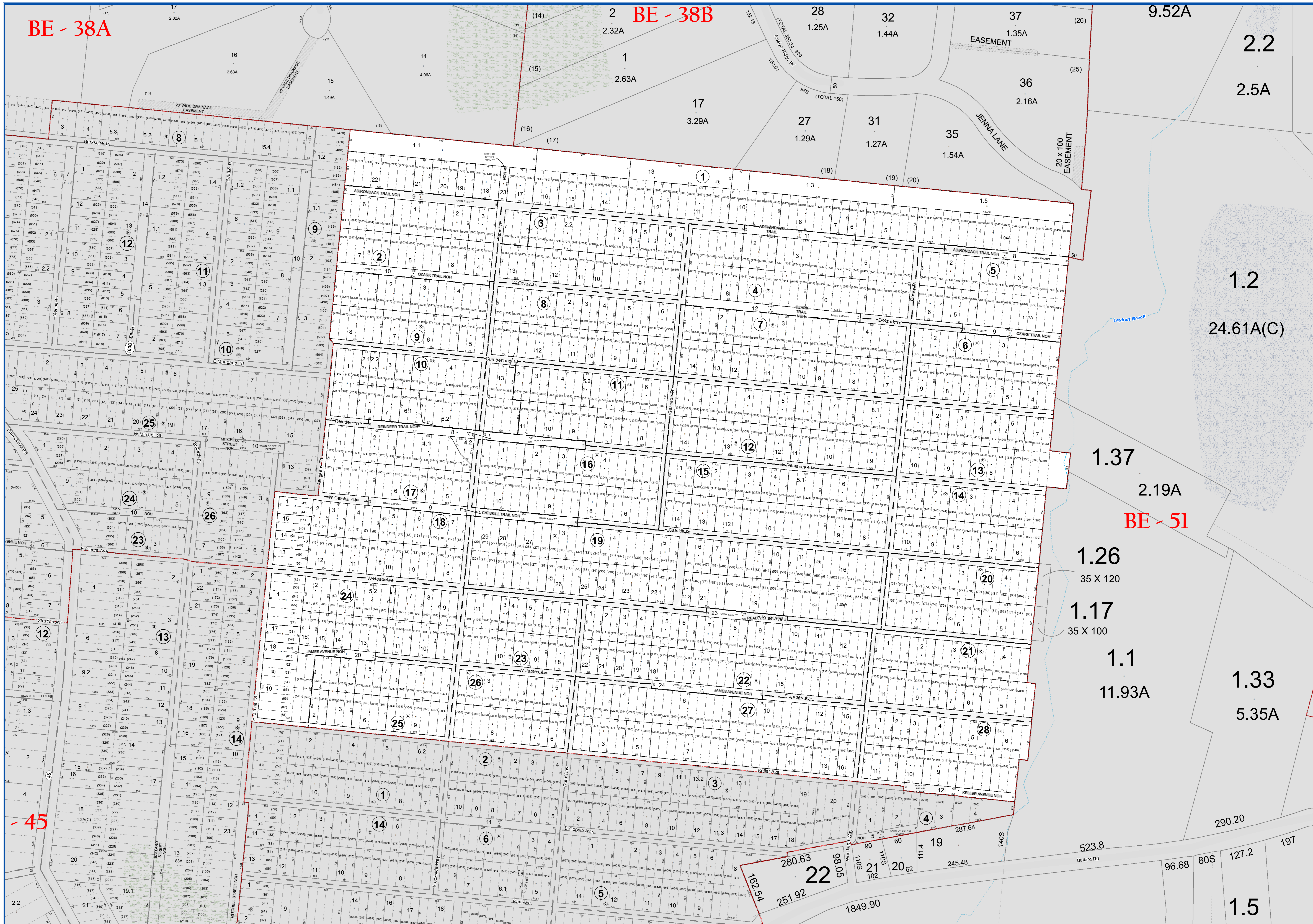
SPECIAL DISTRICTS			
TYPE	SYMBOL	NAME	ARLM NO.
FIRE	FD	WHITE LAKE	FD002
FIRE	FD	SHAWANGONDI & MONGAUP VALLEY	FD003
SCHOOL	SCH	MONTICELLO	454011
LIBRARY	LD	E.B. CRAWFORD MEM. LIB.	LD001
AMBULANCE	AMB	BETHEL VOL. AMB. DIST.#2	AMB82

LEGEND			
STATE OR COUNTY LINE	---	TAX MAP BLOCK NO.	(C)
CITY/TOWN OR VILLAGE LINE	---	FLEED PLAN LOT NO.	(L)
BLOCK LIMIT	---	FLEED PLAN BLOCK NO.	(B)
SPECIAL DISTRICT LINE	---	TAX MAP LOT NO.	(L)
EASEMENT LINE	---	TAX MAP DISTRICT	(D)
PROPERTY LINE	---	AREA (Callaway)	13.6A
FILED PLAN LOT LINE	---	AREA (Callaway)	14.2(NC)
PATENT LINE	---	DIMENSION (From Deed)	2.6
MATCH LINE	---	DIMENSION (Square)	079
		STREAM	---

TOWN OF BETHEL
 SULLIVAN COUNTY, NEW YORK
 North American datum 1983, State Plane New York East Feet
 Photo No: 5-84-85 Date of Map: 12/30/1996
 Date of Photo: 6/5/1994 Scale: 1" = 100'
 Section No: 46

SECTION INDEX
 37 37A 38A 38B
 40 41 42 43 44 45 46 47 48 49
 50 51

Current to: 10/15/2018



BE - 38A

BE - 38B

BE - 51

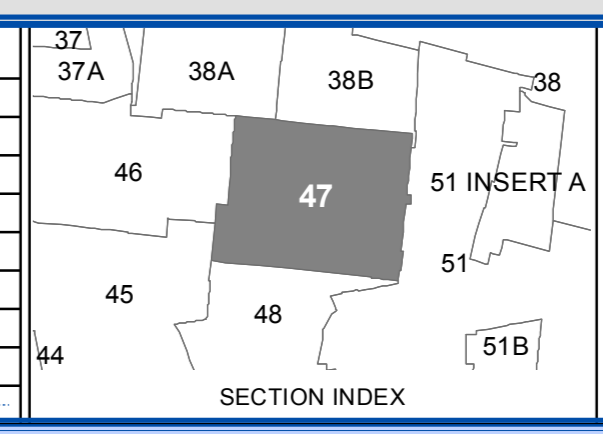
SULLIVAN COUNTY TAX MAP DEPARTMENT
 FOR TAX PURPOSES ONLY
 NOT TO BE USED FOR CONVEYANCE
 LEGEND APPLIES ONLY TO THE UNSHADED PORTION OF THE MAP
 North American Datum 1983, New York East

Sullivan County Catskills
 Office of Real Property Services
 Sullivan County Government Center
 100 North St., Monticello, NY 12701
 Phone: (845) 897-9221

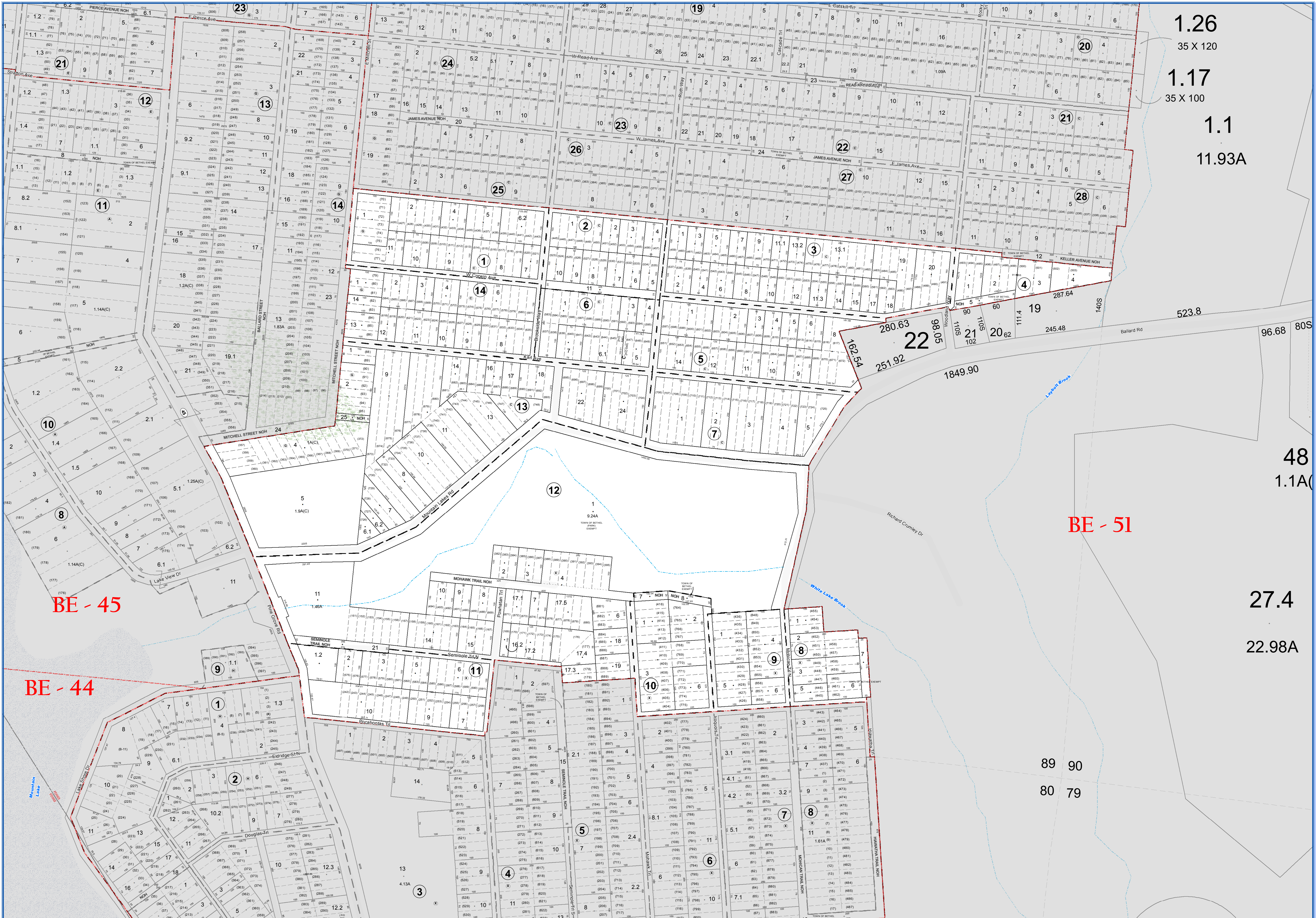
REVISION TABLE	
DATE	CHANGES
9/30/2017	Combo 47-23-2 void now p11
12/21/2018	Combo 47-24-1 void now p12
7/20/2019	Lot 10p47-10-1 into 1.1, 281.3
7/20/2019	Combo 47-19-1-3 void now p17
7/20/2019	Combo 47-19-1-2 void now p18
7/20/2019	Combo 47-19-1-1 void now p19
10/29/2019	Combo 47-15-10-1, 10-1, 10-4 & 11 void now p10, 11
12/23/2014	Combo 47-24-4 void now p17-24-5-2

SPECIAL DISTRICTS			
TYPE	SYMBOL	NAME	ARLM NO.
FIRE	FD	SMALLWOOD & MONGAUP VALLEY	F0003
SCHOOL	SCH	MONTICELLO	4806011
LIBRARY	LD	E.B. CRAWFORD MEM. LIB.	LD001
AMBULANCE	AMB	BETHEL VOL. AMB. DIST. #2	AMB02

LEGEND	
STATE OR COUNTY LINE	TAX MAP BLOCK NO.
CITY TOWN OR VILLAGE LINE	FLEED PLAN LOT NO.
BLOCK CURB LINE	FLEED PLAN BLOCK NO.
SPECIAL DISTRICT LINE	TAX MAP LOT NO.
EASEMENT LINE	AREA FROM DEED
PROPERTY LINE	AREA (Callaway)
FILED PLAN LOT LINE	DIMENSION (From Deed)
PATENT LINE	DIMENSION (Scribed)
MATCH LINE	STREAM



TOWN OF BETHEL TAX MAP
 SULLIVAN COUNTY, NEW YORK
 North American datum 1983, State Plane New York East Feet
 Photo No: 584.85 Date of Map: 12/30/1996
 Date of Photo: 6/5/1994 Scale: 1" = 100'
 Section No: 47
 Current to: 10/15/2018



SULLIVAN COUNTY TAX MAP DEPARTMENT

FOR TAX PURPOSES ONLY
NOT TO BE USED FOR CONVEYANCE

LEGEND APPLIES ONLY TO THE UNSHADOWED PORTION OF THE MAP

Office of Real Property Services
Sullivan County Government Center
100 North St., Monticello, NY 12701
Phone: (849) 897-2271

REVISION TABLE			
DATE	CHANGES	DATE	CHANGES
3/30/2015	Combo 48-1-3 void now p/c 2		
8/20/2015	Combo 48-1-3 void now p/c 4B & 2		
1/24/2010	Combo 48-1-3 & 20 void & now p/c 48-1-2		
3/22/2008	Combo 48-6-2 void & now p/c 48-6-5		
9/14/2005			

SPECIAL DISTRICTS			
TYPE	SYMBOL	NAME	ARLM NO.
FIRE	FD	SMALLWOOD & MONGAUP VALLEY	F0003
SCHOOL	SCH	MONTICELLO	4808011
LIBRARY	LD	E.B. CRAWFORD MEM. LIB.	LD001
AMBULANCE	AMB	BETHEL VOL. AMB. DIST #2	AMB02

SPECIAL DISTRICTS			
TYPE	SYMBOL	NAME	ARLM NO.
STATE OR COUNTY LINE	---		
CITY/TOWN OR VILLAGE LINE	---		
BLOCK/LOT	---		
SPECIAL DISTRICT LINE	---		
EASEMENT LINE	---		
PROPERTY LINE	---		
FILED PLAN LOT LINE	---		
PATENT LINE	---		
MATCHLINE	---		

LEGEND

SYMBOL	DESCRIPTION
(C)	TAX MAP BLOCK NO.
(R)	FILED PLAN LOT NO.
(X)	FILED PLAN BLOCK NO.
(B)	TAX MAP LOT NO.
(D)	AREA (From Deed)
(A)	AREA (Calculated)
(L)	DIMENSION (From Deed)
(S)	DIMENSION (Scribed)
(Z)	STREAM

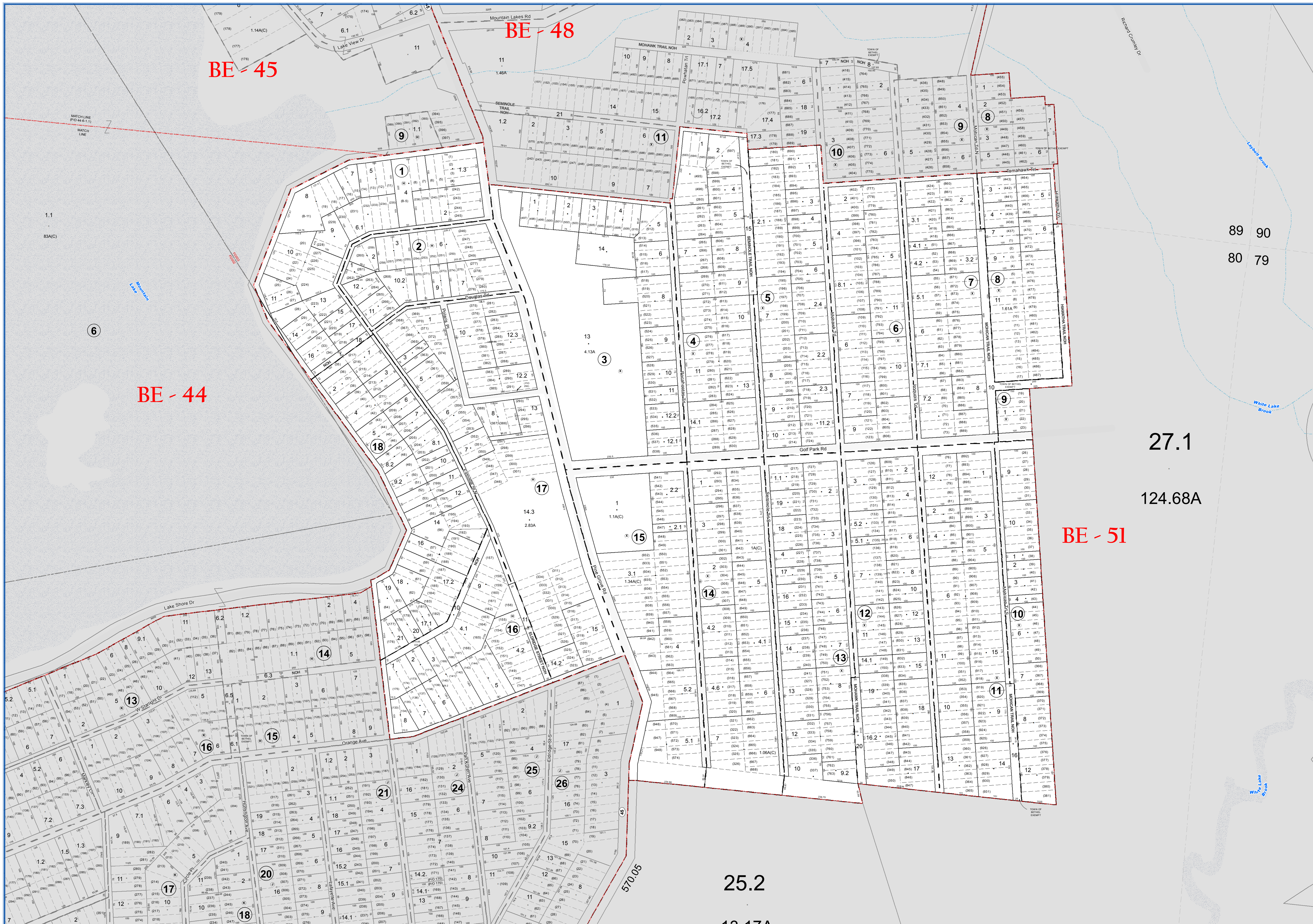
TOWN MAP

TOWN OF BETHEL
SULLIVAN COUNTY, NEW YORK
North American datum 1983, State Plane New York East Feet

Photo No: 584.85 Date of Map: 12/30/1998
Date of Photo: 6/5/1984 Scale: 1" = 100'
Section No: 48

SECTION INDEX

Current to: 10/15/2018



SULLIVAN COUNTY TAX MAP DEPARTMENT
 FOR TAX PURPOSES ONLY
 NOT TO BE USED FOR CONVEYANCE

LEGEND APPLIES ONLY TO THE UNSHADDED PORTION OF THE MAP

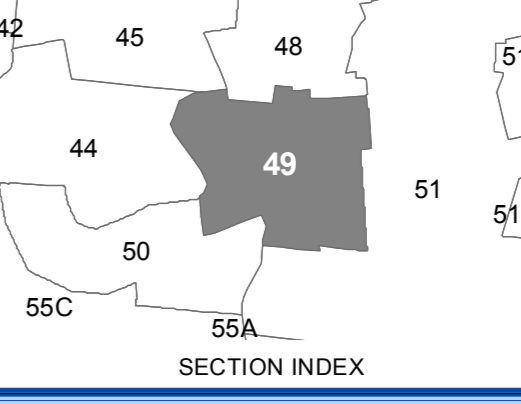
North American Datum 1983, New York East



REVISION TABLE	
DATE	CHANGES
12/12/2017	Voided parcel 49-7-9, part of Town Road
02/24/2012	Combo 49-4-12-12 now void now pto 11
10/12/2012	Combo 51-1-25-5 now void and now pto 49-14-7
10/12/2012	Combo 51-1-25-6 now void and now pto 49-13-10
10/12/2012	Combo 51-1-25-7 now void and now pto 49-15-5-1
7/13/2011	Combo 49-7-1 void now pto 49-7-2
5/8/2011	Combo 49-18-13 now void and now pto 49-18-14
5/17/2010	Combo 49-18-15 now void and now pto 49-18-14

SPECIAL DISTRICTS			
TYPE	SYMBOL	NAME	ARL.M. NO.
FIRE	FD	SMALLWOOD & MONGAUP VALLEY	F0003
SCHOOL	SCH	MONTICELLO	4806011
LIBRARY	LD	E.B. CRAWFORD MEM. LIB.	LD001
AMBULANCE	AMB	BETHEL VOL. AMB. DIST #2	AMB02

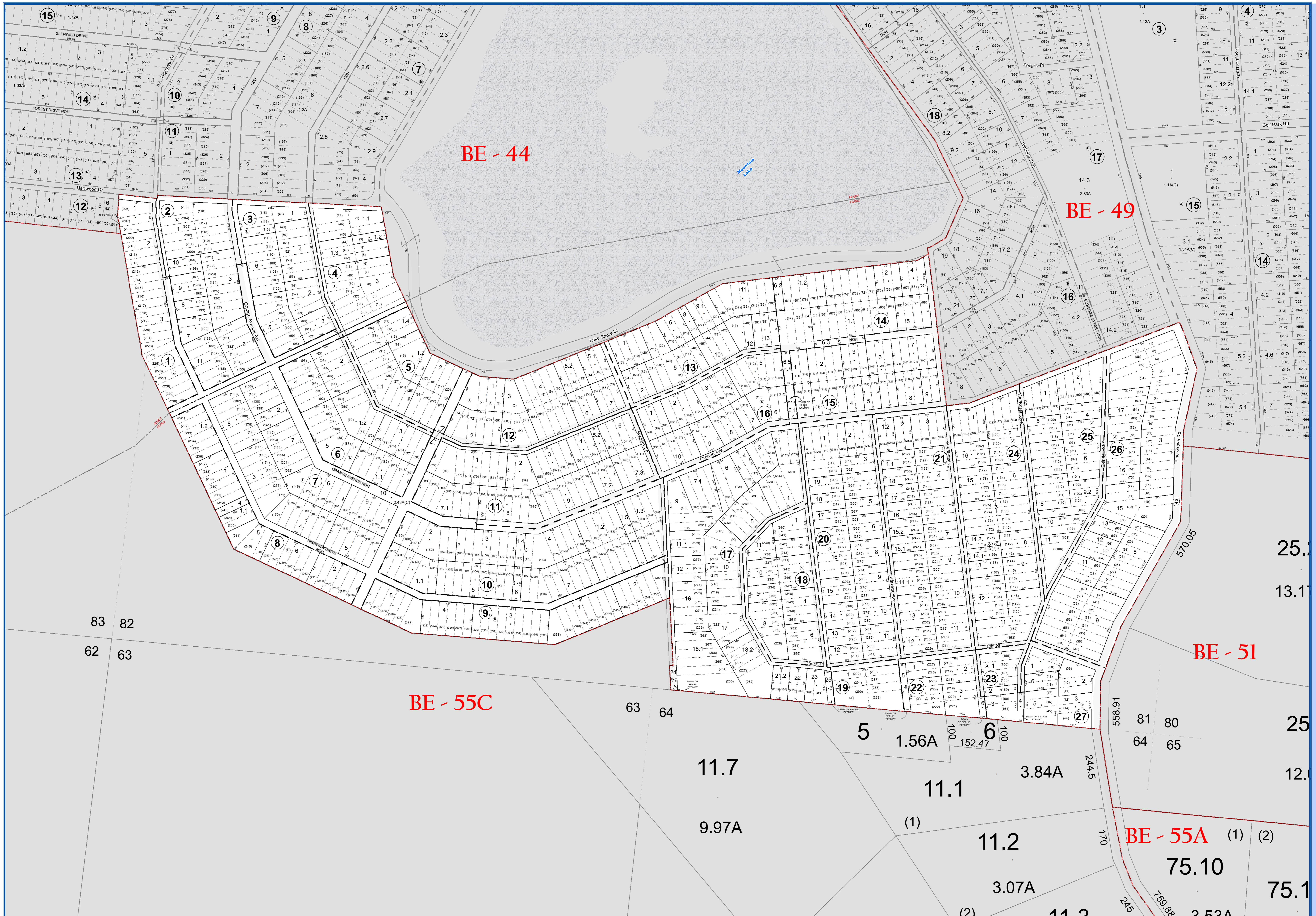
LEGEND	
STATE OR COUNTY LINE	TAX MAP BLOCK NO.
CITY/TOWN OR VILLAGE LINE	FLEED PLAN LOT NO.
BLOCK/FLOT BOUNDARY	FLEED PLAN BLOCK NO.
SPECIAL DISTRICT LINE	TAX MAP LOT NO.
EASEMENT LINE	AREA (From Deed)
PROPERTY LINE	AREA (Callaway)
FLEED PLAN LOT LINE	DIMENSION (From Deed)
PATENT LINE	DIMENSION (Scribed)
MATCHLINE	STREAM



TOWN OF BETHEL
 SULLIVAN COUNTY, NEW YORK
 North American datum 1983, State Plane New York East Feet

Photo No: 584.85 Date of Map: 12/30/1996
 Date of Photo: 6/5/1994 Scale: 1" = 100'
 Section No: 49

Current to: 10/15/2018



SULLIVAN COUNTY TAX MAP DEPARTMENT

FOR TAX PURPOSES ONLY
NOT TO BE USED FOR CONVEYANCE

LEGEND APPLIES ONLY TO THE UNSHADED PORTION OF THE MAP

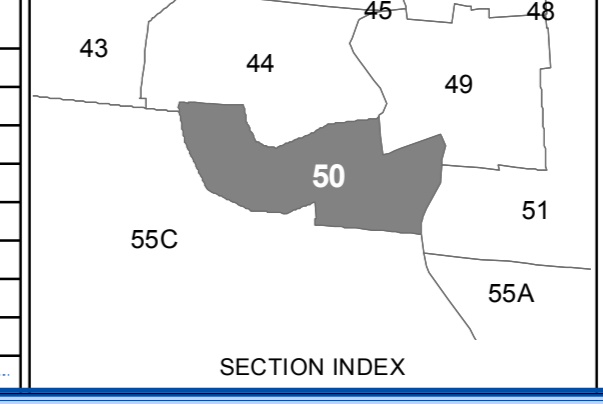
North American Datum 1983, New York East

Owned & Maintained by:
Office of Real Property Services
Sullivan County Government Center
100 North St., Monticello, NY 12701
Phone: (845) 897-2221

REVISION TABLE			
DATE	CHANGES	DATE	CHANGES
10/12/2012	Combo 51-1-26.6 now void and now pto 49-13-10		
10/12/2012	Combo 51-1-26.7 now void and now pto 49-15-1		
5/13/2009	Combo 50-25-10 is now void and is now pto 9		
6/29/2009	Combo 50-21-8 is now void and is now pto 9		
5/14/2009	New Parcel 50-4-4 created due to roadway location		
12/29/2008	Combo 50-21-14.2 now void and now pto 50-21-14.1		
2/7/2008	Split 50-21-14 into 14.1 & 14.2 See deed 1584/196		
9/16/2005			

SPECIAL DISTRICTS							
TYPE	SYMBOL	NAME	ARLID NO.	TYPE	SYMBOL	NAME	ARLID NO.
FIRE	FD	WHITE LAKE	FD002				
FIRE	FD	SMALLWOOD & MONGAUP VALLEY	FD003				
SCHOOL	SCH	MONTICELLO	454001				
LIBRARY	LD	E.B. CRAWFORD MEM. LIB.	LD001				
AMBULANCE	AMB	BETHEL VOL. AMB. DIST.#2	AMB02				

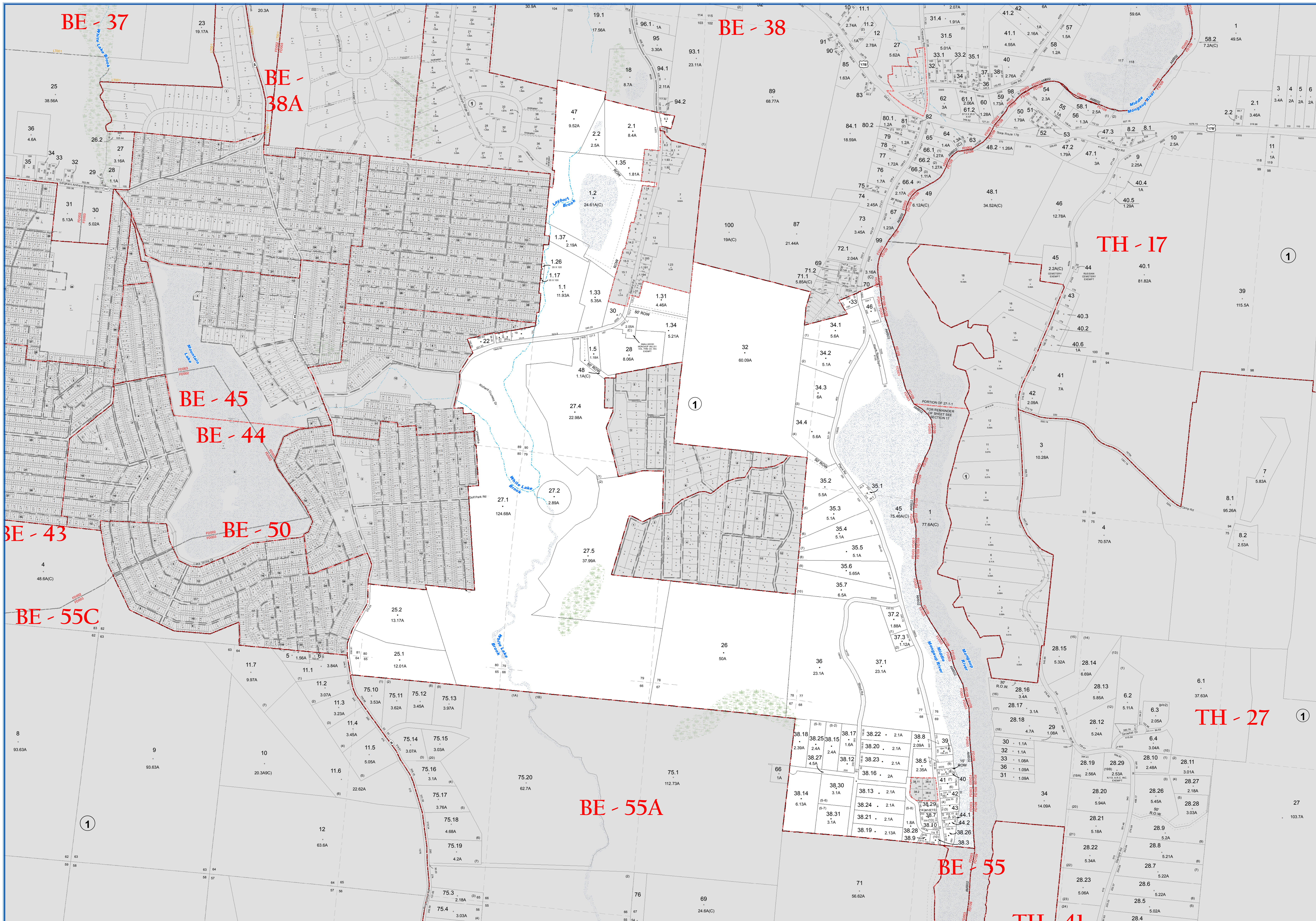
LEGEND	
STATE OR COUNTY LINE	TAX MAP BLOCK NO.
CITY/TOWN OR VILLAGE LINE	FILED PLAN LOT NO.
BLOOD CURB	FILED PLAN BLOCK NO.
SPECIAL DISTRICT LINE	TAX MAP LOT NO.
EASEMENT LINE	AREA (A) (Area)
PROPERTY LINE	AREA (A) (Area)
FILED PLAN LOT LINE	DIMENSION (From Deed)
PATENT LINE	DIMENSION (Scribed)
MATCHLINE	STREAM



TAX MAP
TOWN OF BETHEL
SULLIVAN COUNTY, NEW YORK
North American datum 1983, State Plane New York East Feet

Photo No: 584.85 Date of Map: 12/30/1996
Date of Photo: 6/5/1994 Scale: 1" = 100'
Section No: 50

Current to: 10/15/2018



SULLIVAN COUNTY TAX MAP DEPARTMENT
 FOR TAX PURPOSES ONLY
 NOT TO BE USED FOR CONVEYANCE

LEGEND APPLIES ONLY TO THE UNSHADED PORTION OF THE MAP

Office of Real Property Services
 Sullivan County Government Center
 100 North St. Monticello, NY 12701
 Phone: (845) 837-2221

REVISION TABLE	
DATE	CHANGES
6/1/2016	2 Lot Sub 51-1-27.4 into 27.4 & 27.5
6/26/2016	Combo 51-1-25.3 is now void now p167.1
8/20/2013	Combo 51-1-27.3 is now void now p148-8-2
2/4/2013	Combo 51-1-1.7 now void and now p13
10/12/2012	Lot Imp 51-1-25.3 into 25.5, 25.6 & 25.7
10/12/2012	Combo 51-1-25.3 now void and now p10-14-7
8/4/2010	Combo 51-1-1.36 now void and now p10-11-1.35
2/24/2010	Combo 51-1-29.18, 1.341 30 void & now p10

SPECIAL DISTRICTS			
TYPE	SYMBOL	NAME	ARL.M. NO.
FIRE	FD	SMALLWOOD & MONGAUP VALLEY	FD003
FIRE	FD	FIRE PROTECTION	FD100
SCHOOL	SCH	MONTICELLO	48401
LIBRARY	LD	E.B. CRAWFORD MEM. LIB.	LD001
LIBRARY	LD	E.B. CRAWFORD MEM. LIB.	LD003
AMBULANCE	AMB	BETHEL VOL. AMB. DIST. #2	AMB02

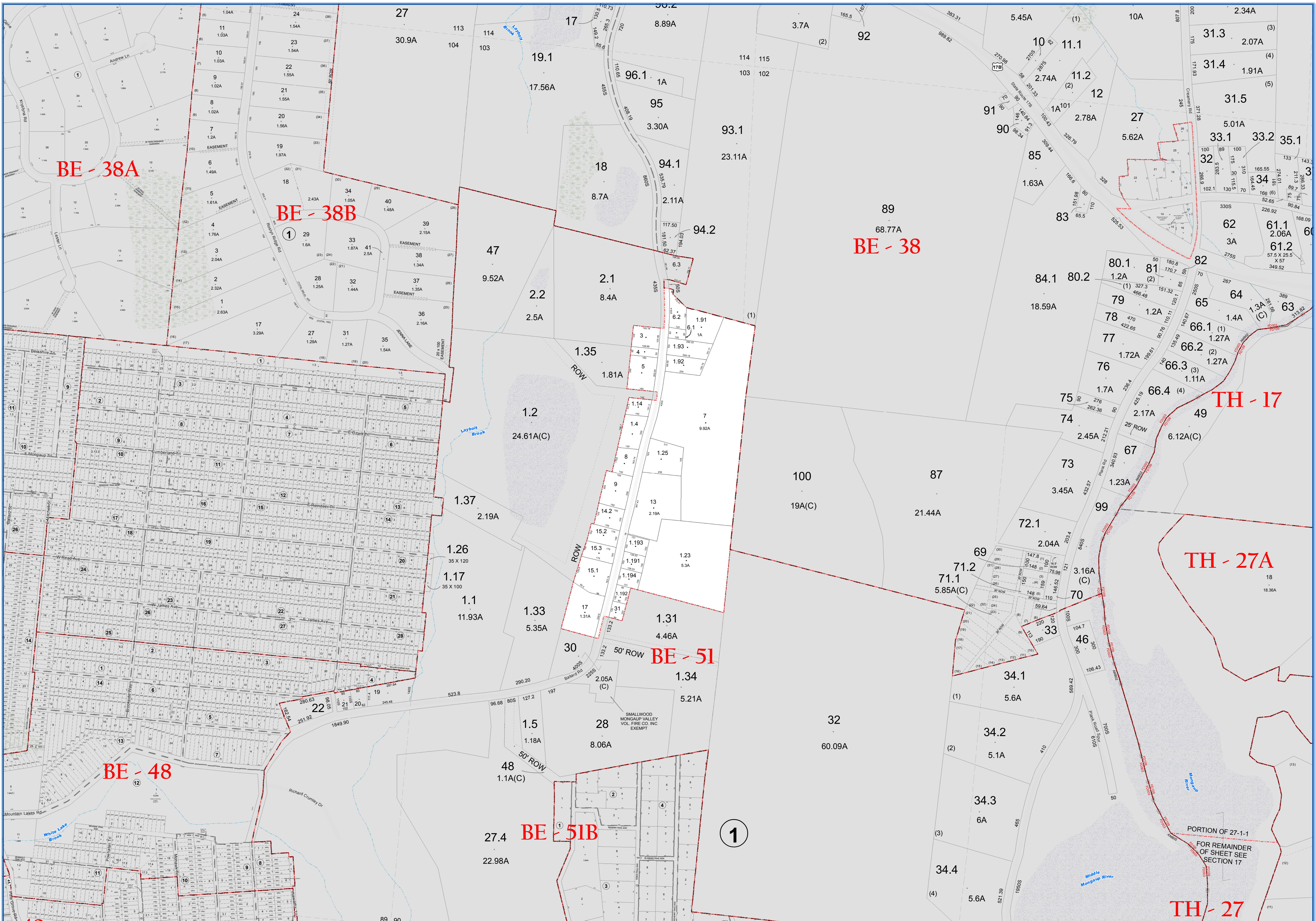
LEGEND	
STATE OR COUNTY LINE	TAX MAP BLOCK NO.
CITY/TOWN OR VILLAGE LINE	FLEED PLAN LOT NO.
BLOCK/LIMIT	FLEED PLAN BLOCK NO.
SPECIAL DISTRICT LINE	TAX MAP LOT NO.
EASEMENT LINE	AREA (From Deed)
PROPERTY LINE	AREA (Calculated)
FLEED PLAN LOT LINE	DIMENSION (From Deed)
PATENT LINE	DIMENSION (Scribed)
MATCHLINE	STREAM

TOWN OF BETHEL
 SULLIVAN COUNTY, NEW YORK
 North American datum 1983, State Plane New York East Feet

Photo No: 584,85,86 Date of Map: 4/15/1998
 Date of Photo: 6/5/1954 Scale: 1" = 400'
 Section No: 51

SECTION INDEX

Current to: 10/15/2018



SULLIVAN COUNTY TAX MAP DEPARTMENT
 FOR TAX PURPOSES ONLY
 NOT TO BE USED FOR CONVEYANCE

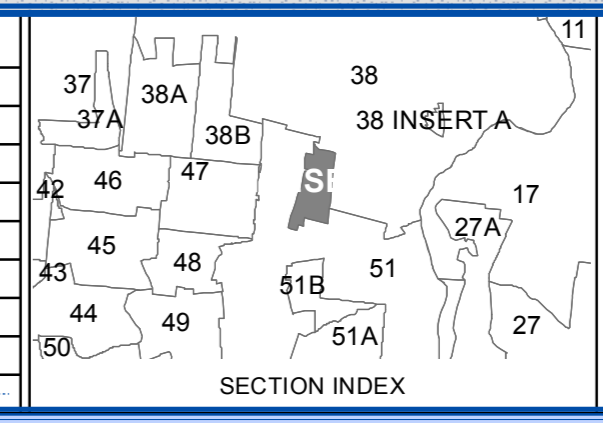
LEGEND APPLIES ONLY TO THE UNSHADDED PORTION OF THE MAP

Office of Real Property Services
 Sullivan County Government Center
 100 North St., Monticello, NY 12701
 Phone: (845) 897-2221

REVISION TABLE			
DATE	CHANGES	DATE	CHANGES
8/21/2008	Combo 51-1-1.18 & 10 now void and now pio 51-1-9		

SPECIAL DISTRICTS							
TYPE	SYMBOL	NAME	ARLM NO.	TYPE	SYMBOL	NAME	ARLM NO.

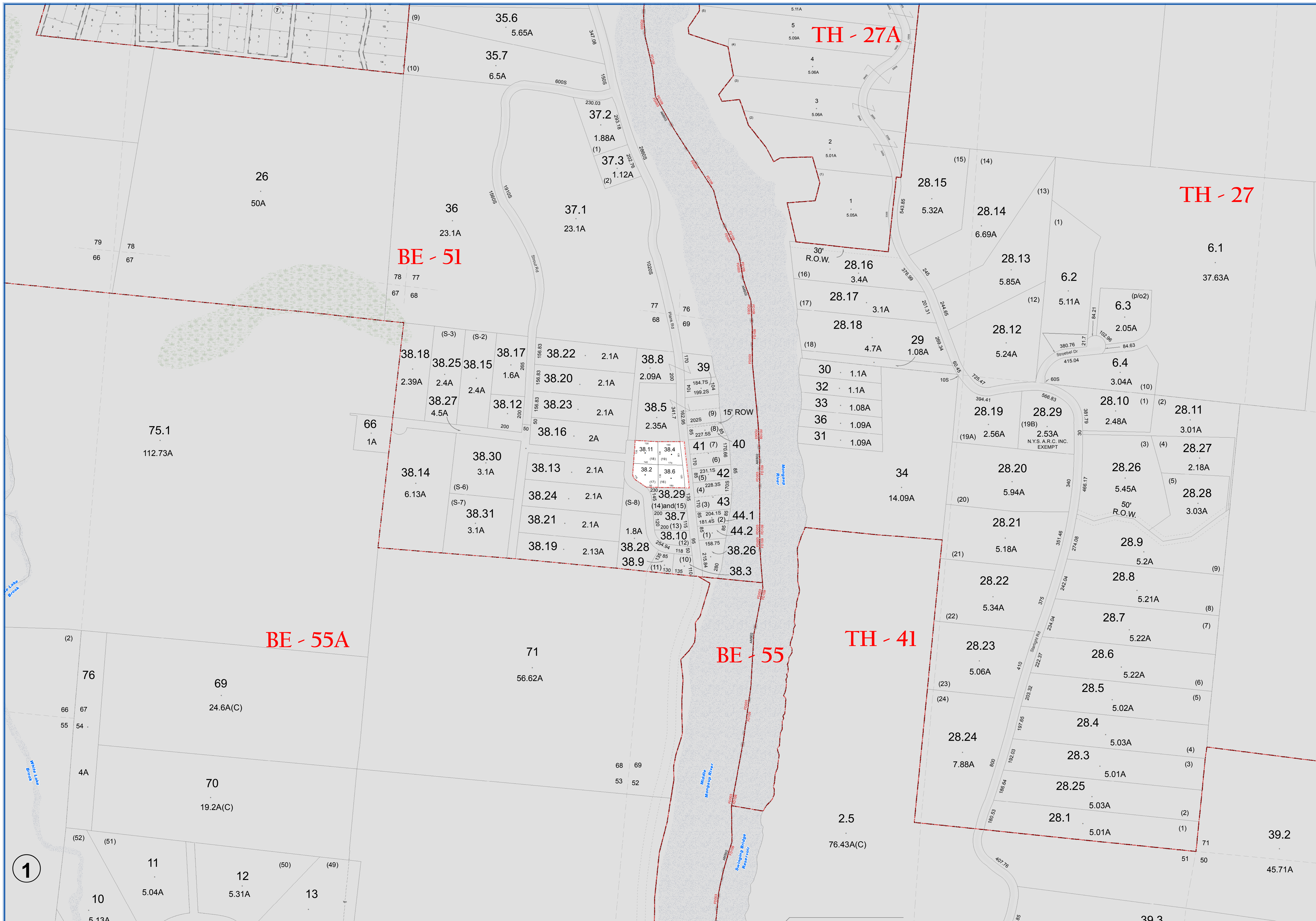
LEGEND	
STATE OR COUNTY LINE	TAX MAP BLOCK NO.
CITY/TOWN OR VILLAGE LINE	FILED PLAN LOT NO.
BLOCK/LINE	FILED PLAN BLOCK NO.
SPECIAL DISTRICT LINE	TAX MAP LOT NO.
EASEMENT LINE	AREA (From Deed)
PROPERTY LINE	AREA (Calculated)
FILED PLAN LOT LINE	DIMENSION (From Deed)
PATENT LINE	DIMENSION (Searched)
MATCH LINE	STREAM



TOWN OF BETHEL
 SULLIVAN COUNTY, NEW YORK
 North American datum 1983, State Plane New York East Feet

Photo No: 5-84-85-86 Date of Map: 4/15/1998
 Date of Photo: 6/5/1994 Scale: 1" = 200'
 Section No. 51 INSERT A

Current to: 10/15/2018



SULLIVAN COUNTY TAX MAP DEPARTMENT
 FOR TAX PURPOSES ONLY
 NOT TO BE USED FOR CONVEYANCE
 LEGEND APPLIES ONLY TO THE UNSHADED PORTION OF THE MAP
 North American Datum 1983, New York East

Sullivan County Catskills
 Office of Real Property Services
 Sullivan County Government Center
 100 North St. Monticello, NY 12701
 Phone: (845) 897-2221

REVISION TABLE			
DATE	CHANGES	DATE	CHANGES

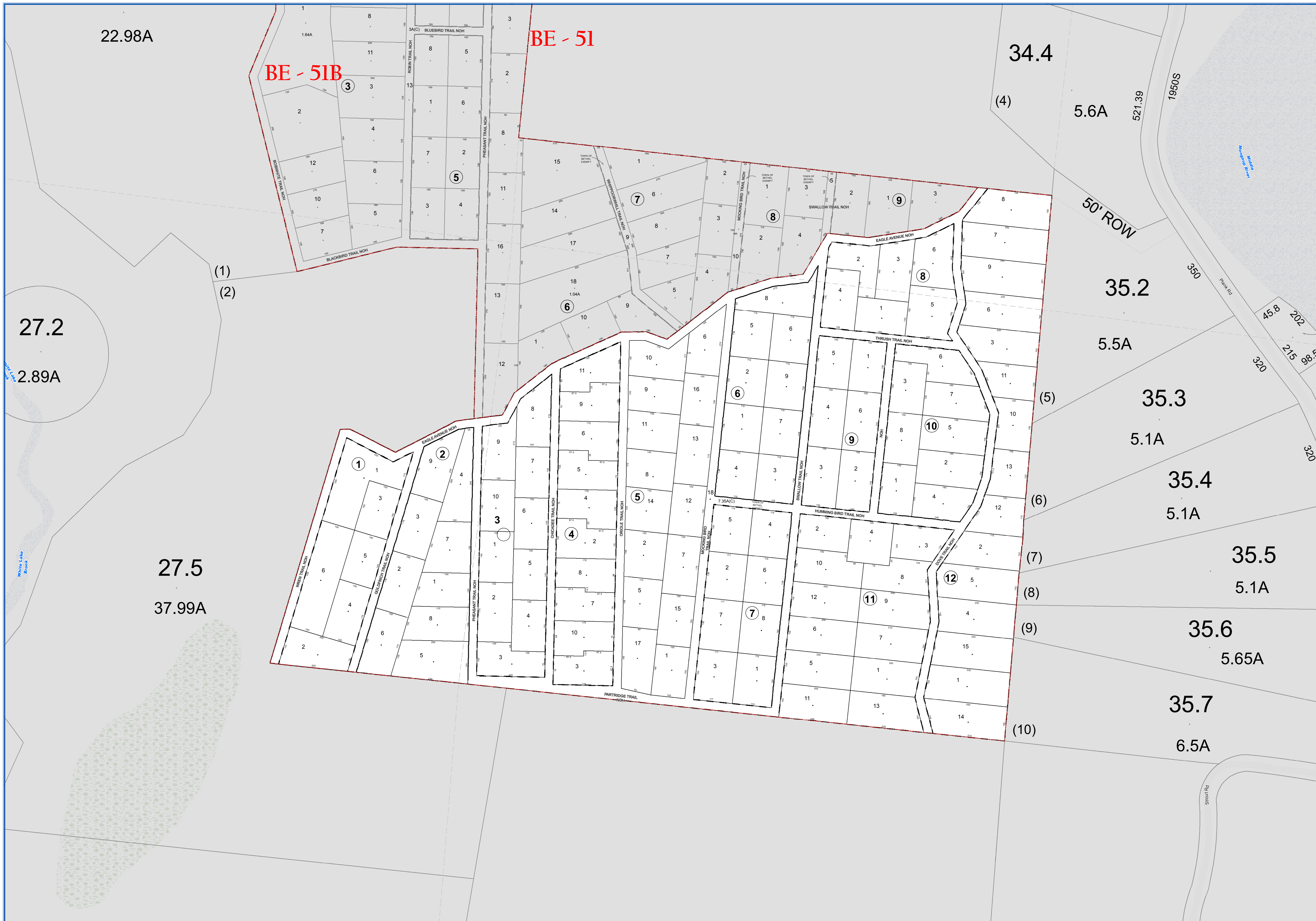
SPECIAL DISTRICTS			
TYPE	SYMBOL	NAME	ARLM NO.

LEGEND			
STATE OR COUNTY LINE	---	TAX MAP BLOCK NO.	(5)
CITY/TOWN OR VILLAGE LINE	---	FILED PLAN LOT NO.	(9)
BLOCK LIMIT	---	FILED PLAN BLOCK NO.	(6)
SPECIAL DISTRICT LINE	---	TAX MAP LOT NO.	(8)
EASEMENT LINE	---	AREA (From Deed)	13.6A
PROPERTY LINE	---	AREA (Calculated)	14.2(A-C)
FILED PLAN LOT LINE	---	DIMENSION (From Deed)	2.6
PATENT LINE	---	DIMENSION (Search)	079
MATCH LINE	---	STREAM	---

TOWN OF BETHEL
 SULLIVAN COUNTY, NEW YORK
 North American datum 1983, State Plane New York East Feet

Photo No: 5-84, 85, 86 Date of Map: 4/15/1998
 Date of Photo: 6/5/1984 Scale: 1" = 200'
 Section No: **51** INSERT B

Current to: 10/15/2018



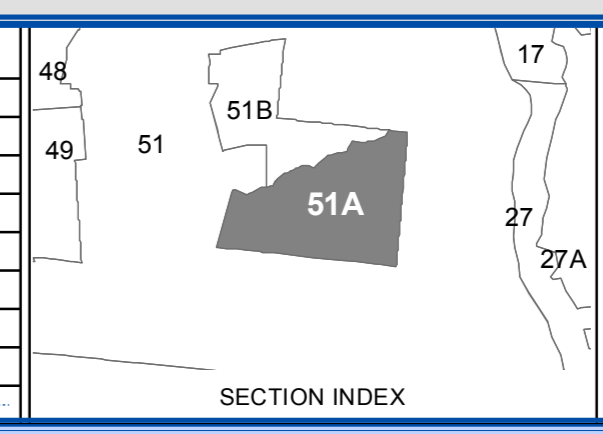
SULLIVAN COUNTY
TAX MAP DEPARTMENT
FOR TAX PURPOSES ONLY
NOT TO BE USED FOR CONVEYANCE
LEGEND APPLIES ONLY TO THE
UNSHADED PORTION OF THE MAP
North American Datum 1983, New York East

Sullivan
COUNTY CATSKILLS
Office of Real Property Services
Sullivan County Government Center
100 North St., Monticello, NY 12701
Phone: (845) 837-2221

REVISION TABLE			
DATE	CHANGES	DATE	CHANGES
1/22/2006			
9/19/2005			

SPECIAL DISTRICTS			
TYPE	SYMBOL	NAME	ARLM NO.
FIRE	FD	SMALLWOOD & MONGAUP VALLEY	FD003
SCHOOL	SCH	MONTICELLO	4846611
LIBRARY	LD	E.B. CRANFORD MEM. LIB.	LD001
AMBULANCE	AMB	BETHEL VOL. AMB. DIST. #2	AMB02

LEGEND	
STATE OR COUNTY LINE	TAX MAP BLOCK NO.
CITY/TOWN OR VILLAGE LINE	FILED PLAN LOT NO.
BLOCK/LINE	FILED PLAN BLOCK NO.
SPECIAL DISTRICT LINE	TAX MAP LOT NO.
EASEMENT LINE	AREA (From Deed)
PROPERTY LINE	AREA (Calculated)
FILED PLAN LOT LINE	DIMENSION (From Deed)
PATENT LINE	DIMENSION (Survey)
MATCH LINE	STREAM



TAX MAP
TOWN OF BETHEL
SULLIVAN COUNTY, NEW YORK
North American datum 1983, State Plane New York East Feet
Photo No: 584,85,86 Date of Map: 1/6/1975
Date of Photo: 6/5/1954 Scale: 1" = 100'
Section No: 51A
Current to: 10/15/2018



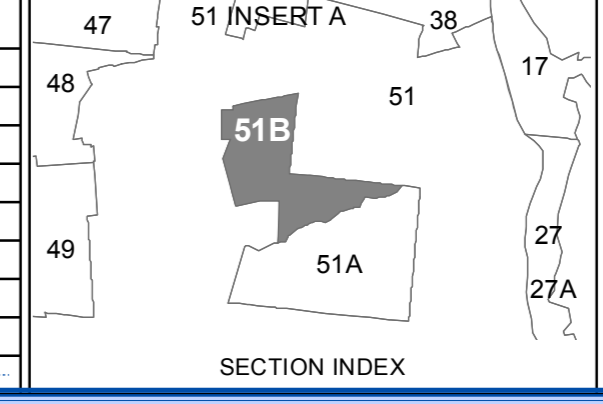
SULLIVAN COUNTY TAX MAP DEPARTMENT
 FOR TAX PURPOSES ONLY
 NOT TO BE USED FOR CONVEYANCE
 LEGEND APPLIES ONLY TO THE UNSHADED PORTION OF THE MAP
 North American Datum 1983, New York East

Sullivan County Catskills
 Mountains of Opportunity
 Office of Real Property Services
 Sullivan County Government Center
 100 North St. Monticello, NY 12701
 Phone: (845) 897-2221

REVISION TABLE			
DATE	CHANGES	DATE	CHANGES
1/19/2005			
9/19/2005			

SPECIAL DISTRICTS			
TYPE	SYMBOL	NAME	ARLM NO.
FIRE	FD	SMALLWOOD & MONGAUP VALLEY	FD003
SCHOOL	SCH	MONTICELLO	4846611
LIBRARY	LD	E.S. CRAWFORD MEM. LIB.	LD001
AMBULANCE	AMB	BETHEL VOL. AMB. DIST. #2	AMB02

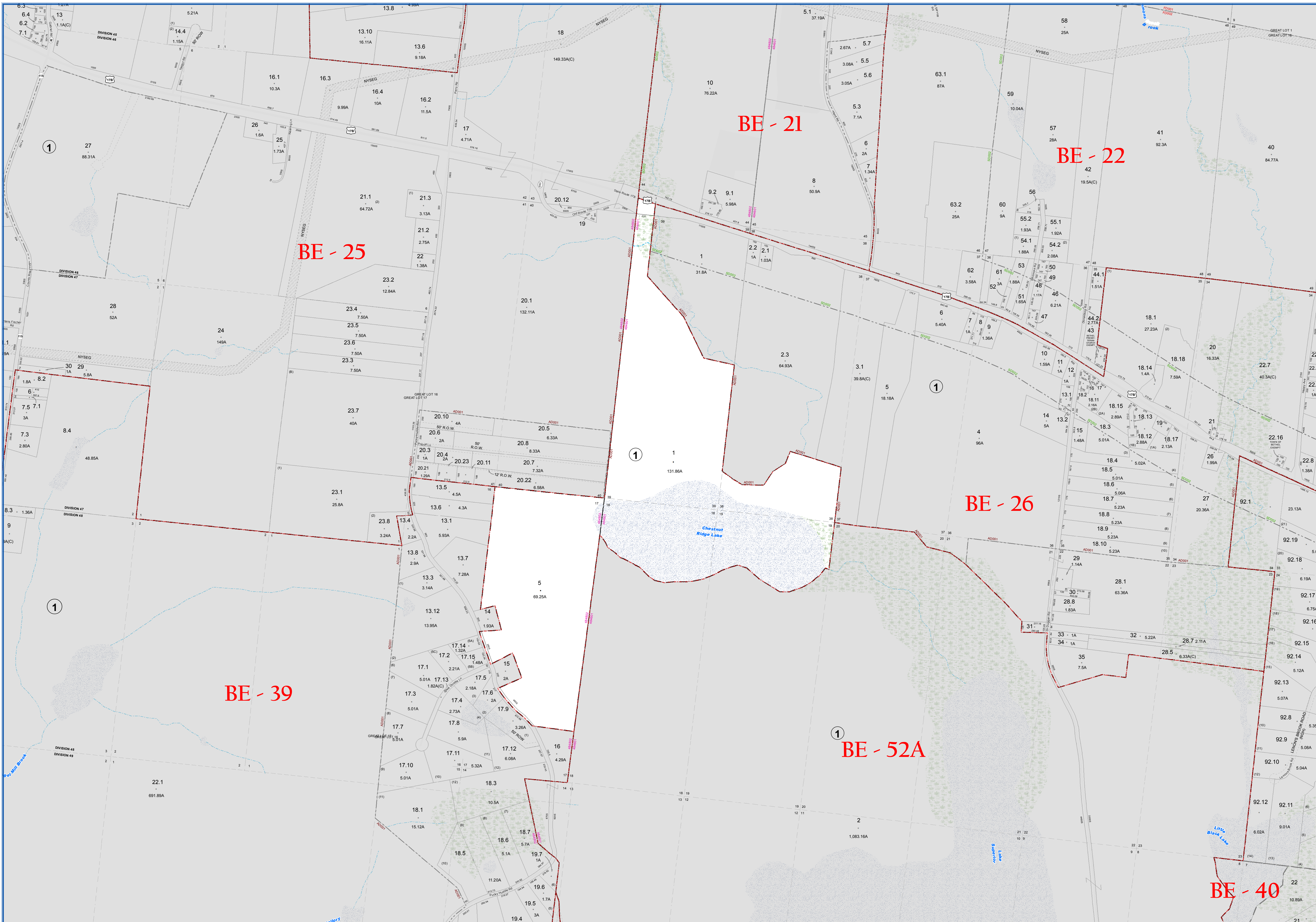
LEGEND			
STATE OR COUNTY LINE	---	TAX MAP BLOCK NO.	(4)
CITY/TOWN OR VILLAGE LINE	---	FILED PLAN LOT NO.	(9)
BLOCK LIMIT	---	FILED PLAN BLOCK NO.	(10)
SPECIAL DISTRICT LINE	---	TAX MAP LOT NO.	(1)
EASEMENT LINE	---	AREA (From Deed)	13.6A
PROPERTY LINE	---	AREA (Call/Map)	14.2(A/C)
FILED PLAN LOT LINE	---	DIMENSION (From Deed)	2.6
PATENT LINE	---	DIMENSION (Search)	079
MATCH LINE	---	STREAM	



TOWN OF BETHEL
 SULLIVAN COUNTY, NEW YORK
 North American datum 1983, State Plane New York East Feet

Photo No: 584.85.86 Date of Map: 1/9/1975
 Date of Photo: 6/5/1954 Scale: 1" = 100'
 Section No: 51B

Current to: 10/15/2018



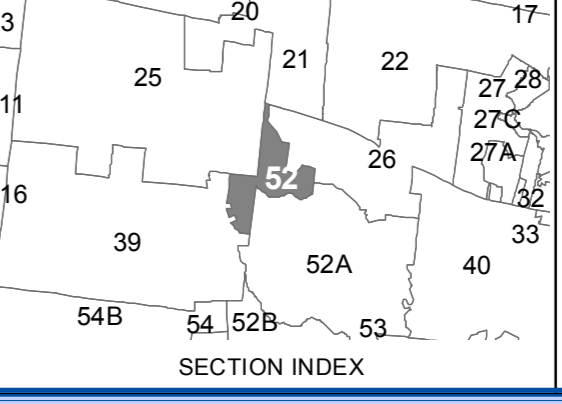
SULLIVAN COUNTY TAX MAP DEPARTMENT
 FOR TAX PURPOSES ONLY
 NOT TO BE USED FOR CONVEYANCE
 LEGEND APPLIES ONLY TO THE UNSHADED PORTION OF THE MAP
 North American Datum 1983, New York East

Sullivan County Catskills
 Municipality of Opportunity
 Office of Real Property Services
 Sullivan County Government Center
 100 North St. Monticello, NY 12701
 Phone: (845) 897-2221

REVISION TABLE			
DATE	CHANGES	DATE	CHANGES
9/15/2005			
9/19/2007			
4/27/2009			
8/2/1998			
4/23/1998			
8/18/1997			

SPECIAL DISTRICTS			
TYPE	SYMBOL	NAME	ARLM NO.
FIRE	FD	WHITE LAKE	FD002
SCHOOL	SCH	MONTICELLO	484601
SCHOOL	SCH	SULLIVAN WEST CENT. SCH. DIST.	484902
AGRICULTURAL	AD	AG. DIST. #1	AD001
LIBRARY	LD	E.B. CRAWFORD MEM. LIB.	LD001
AMBULANCE	AMB	BETHEL VOL. AMB. DIST. #2	AMB02

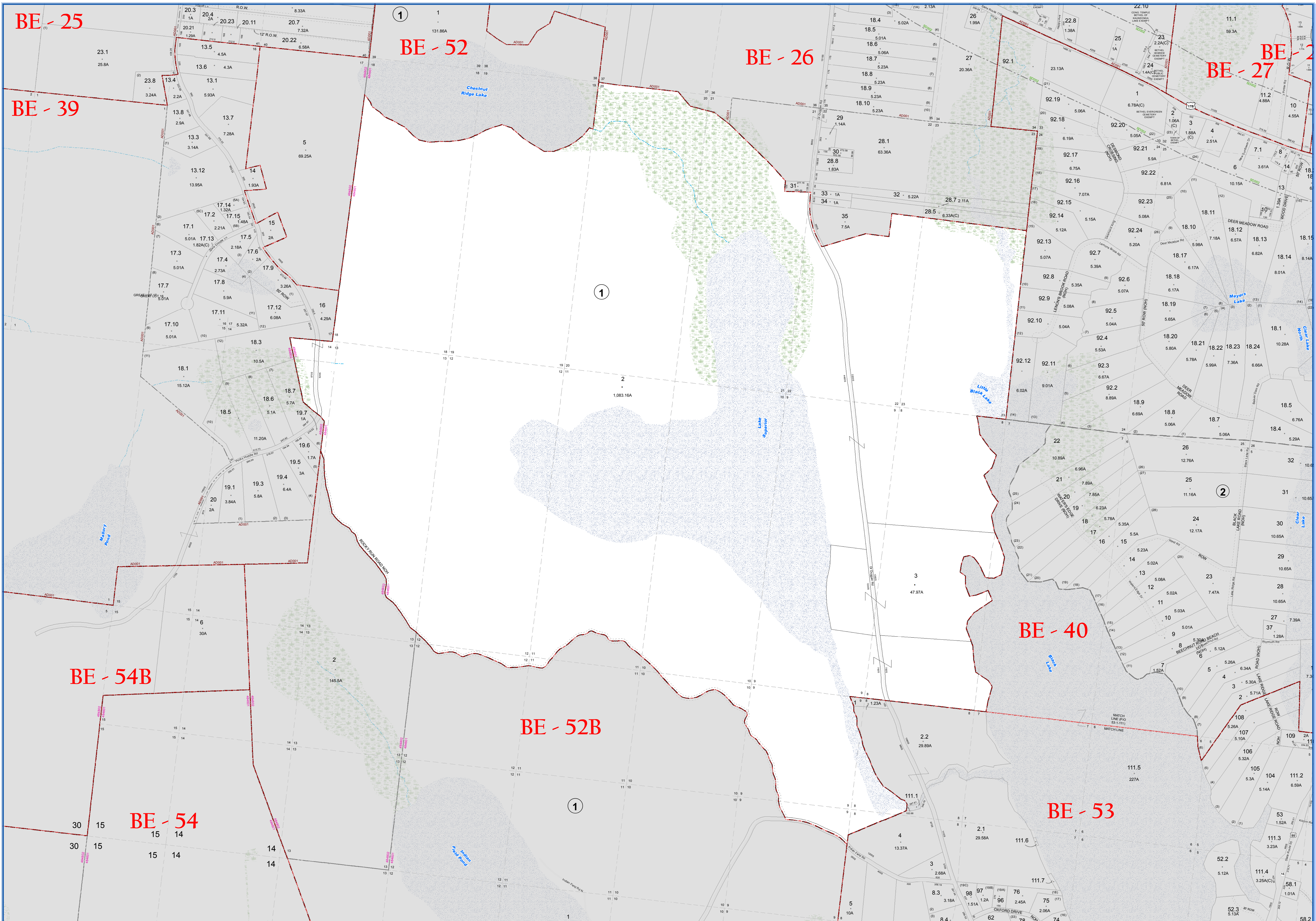
LEGEND	
STATE OR COUNTY LINE	TAX MAP BLOCK NO.
CITY/TOWN OR VILLAGE LINE	FILED PLAN LOT NO.
BLOCK/LIMIT	FILED PLAN BLOCK NO.
SPECIAL DISTRICT LINE	TAX MAP LOT NO.
EASEMENT LINE	AREA (From Deed)
PROPERTY LINE	AREA (Call/Map)
FILED PLAN LOT LINE	FILED PLAN LOT NO.
PATENT LINE	DIMENSION (Square)
MATCH LINE	STREAM



TOWN OF BETHEL
 SULLIVAN COUNTY, NEW YORK
 North American datum 1983, State Plane New York East Feet

Photo No: 4-5152.53 Date of Map: 3/5/1996
 Date of Photo: 6/5/1954 Scale: 1" = 400'
 Section No: 52

Current to: 10/15/2018



SULLIVAN COUNTY TAX MAP DEPARTMENT
 FOR TAX PURPOSES ONLY
 NOT TO BE USED FOR CONVEYANCE

LEGEND APPLIES ONLY TO THE UNSHADED PORTION OF THE MAP

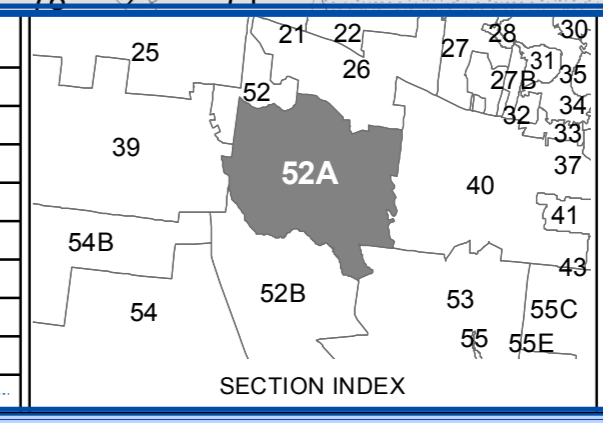
North American Datum 1983, New York East

Sullivan County Catskills
 Mountains of Opportunity
 Office of Real Property Services
 Sullivan County Government Center
 100 North St., Monticello, NY 12701
 Phone: (849) 897-2221

REVISION TABLE			
DATE	CHANGES	DATE	CHANGES
4/27/2000			
6/30/1999			
4/23/1998			

SPECIAL DISTRICTS			
TYPE	SYMBOL	NAME	ARLM NO.
FIRE	FD	WHITE LAKE	FD002
SCHOOL	SCH	MONTICELLO	4846611
SCHOOL	SCH	SULLIVAN WEST CENT. SCH. DIST.	484902
AGRICULTURAL	AD	AG. DIST. #1	AD001
LIBRARY	LD	E.B. CRAWFORD MEM. LIB.	LD001
AMBULANCE	AMB	BETHEL VOL. AMB. DIST. #2	AMB02

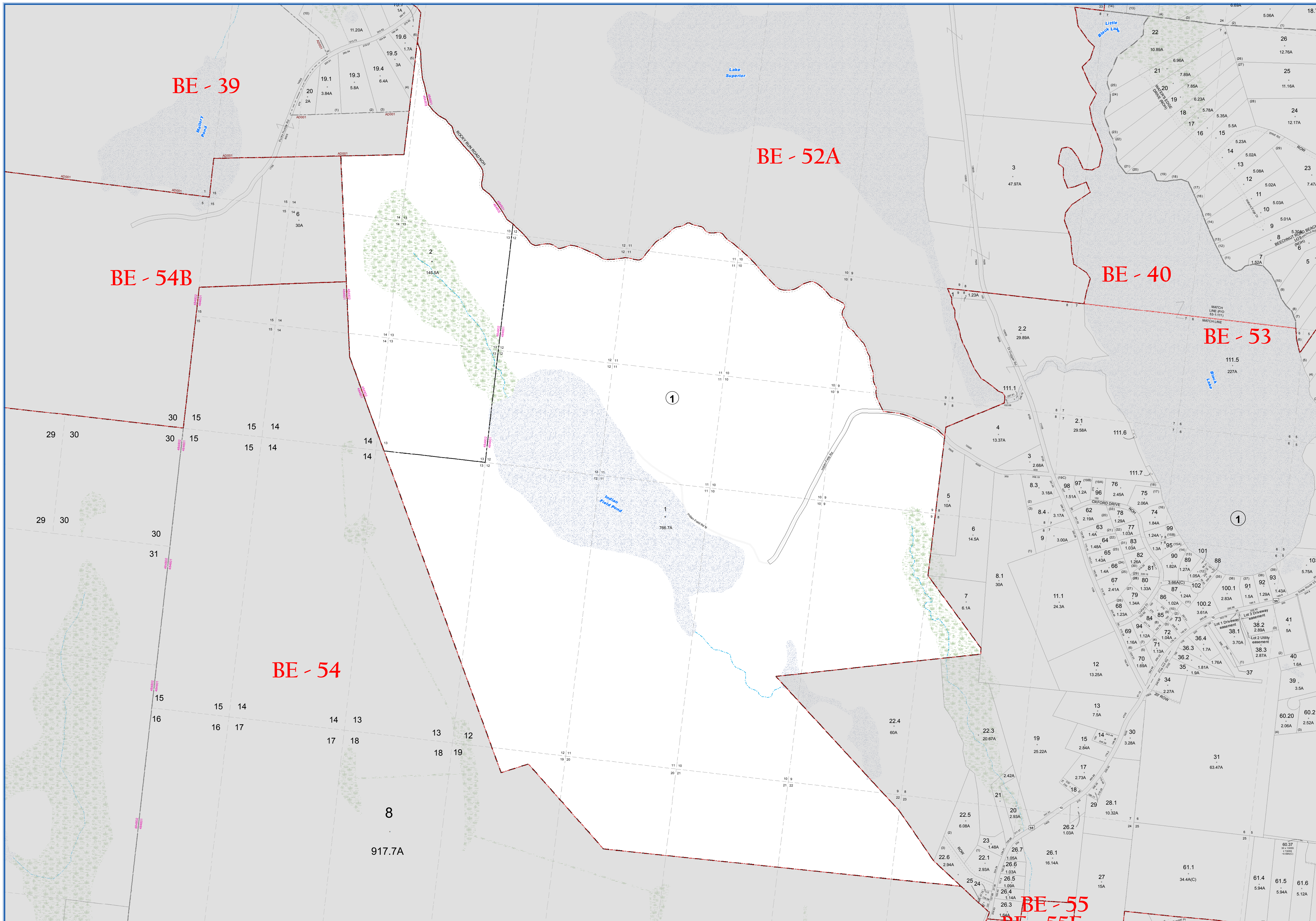
LEGEND	
STATE OR COUNTY LINE	TAX MAP BLOCK NO.
CITY/TOWN OR VILLAGE LINE	FILED PLAN LOT NO.
BLOCK LIMIT	FILED PLAN BLOCK NO.
SPECIAL DISTRICT LINE	TAX MAP LOT NO.
EASEMENT LINE	AREA (From Deed)
PROPERTY LINE	AREA (Call/Map)
FILED PLAN LOT LINE	AREA (From Deed)
PATENT LINE	DIMENSION (Square)
MATCHLINE	STREAM



TOWN OF BETHEL
 SULLIVAN COUNTY, NEW YORK
 North American datum 1983, State Plane New York East Foot

Photo No: 4-15153-53 Date of Map: 3/7/1996
 Date of Photo: 6/5/1954 Scale: 1" = 400'
 Section No: 52A

Current to: 10/15/2018



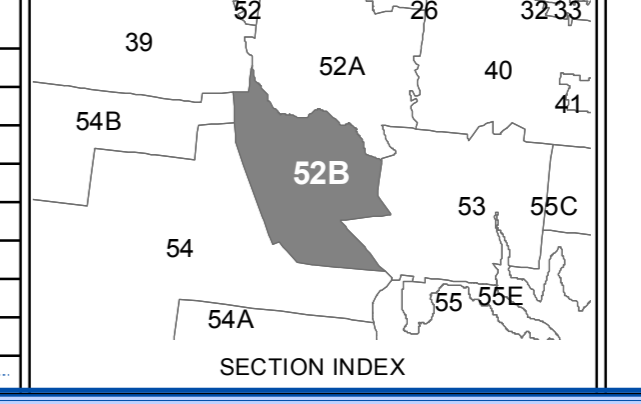
SULLIVAN COUNTY TAX MAP DEPARTMENT
 FOR TAX PURPOSES ONLY
 NOT TO BE USED FOR CONVEYANCE
 LEGEND APPLIES ONLY TO THE UNSHADED PORTION OF THE MAP
 North American Datum 1983, New York East

Sullivan COUNTY CATSKILLS
 Municipality of Opportunity
 Owned & Maintained by:
Office of Real Property Services
 Sullivan County Government Center
 100 North St., Monticello, NY 12701
 Phone: (845) 897-2221

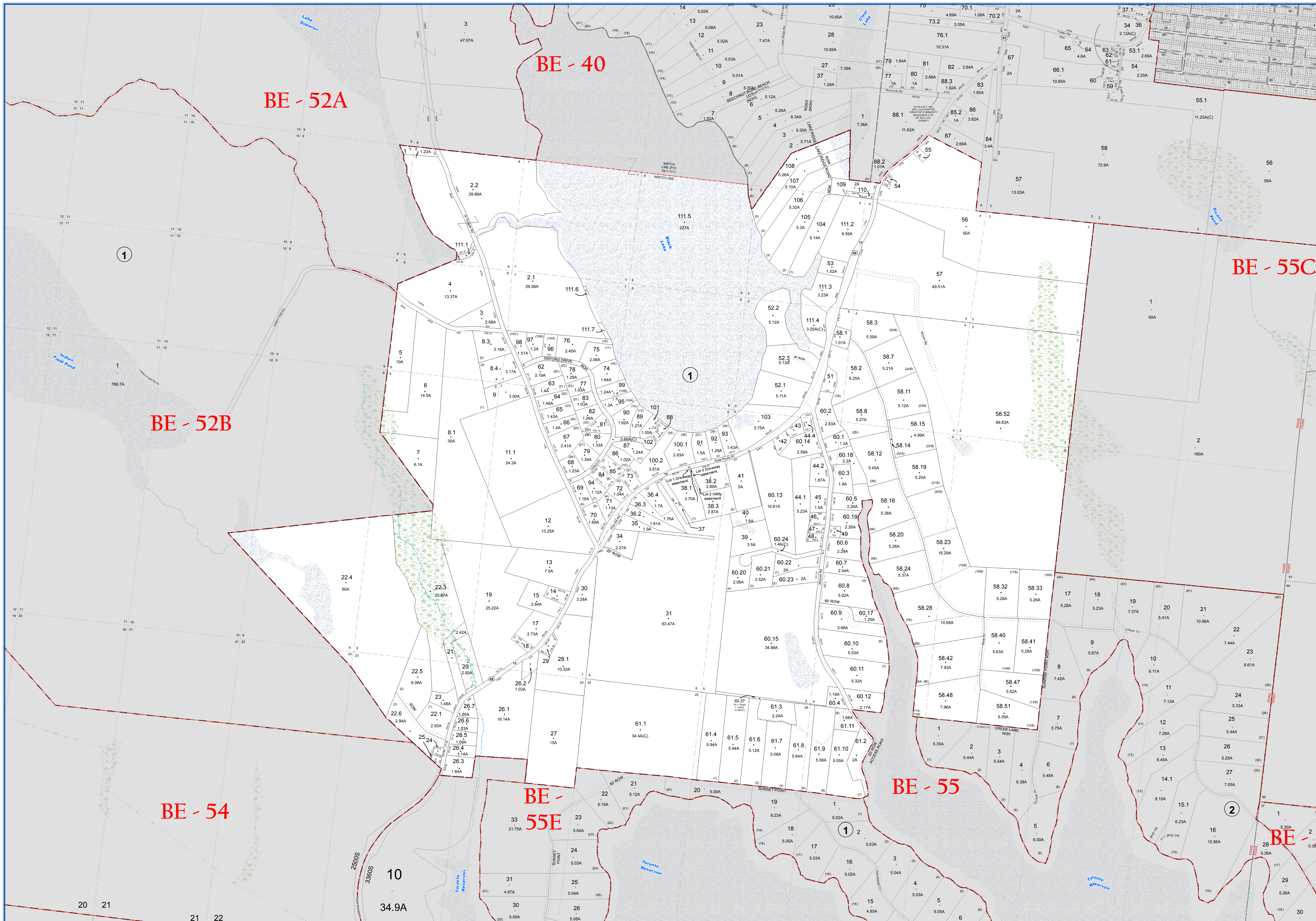
REVISION TABLE			
DATE	CHANGES	DATE	CHANGES
9/16/2005			
4/27/2000			
5/31/1999			
4/23/1998			
6/19/1997			

SPECIAL DISTRICTS			
TYPE	SYMBOL	NAME	ARLM NO.
FIRE	FD	WHITE LAKE	F0002
SCHOOL	SCH	MONTICELLO	4846611
SCHOOL	SCH	SULLIVAN WEST CENT. SCH. DIST.	484902
AGRICULTURAL	AD	AG. DIST. #1	AD001
LIBRARY	LD	E.B. CRAWFORD MEM. LIB.	LD001
AMBULANCE	AMB	BETHEL VOL. AMB. DIST. #2	AMB02

LEGEND	
STATE OR COUNTY LINE	TAX MAP BLOCK NO.
CITY/TOWN OR VILLAGE LINE	FILED PLAN LOT NO.
BLOCK LIMIT	FILED PLAN BLOCK NO.
SPECIAL DISTRICT LINE	TAX MAP LOT NO.
EASEMENT LINE	AREA (From Deed)
PROPERTY LINE	AREA (Calculated)
FILED PLAN LOT LINE	DIMENSION (From Deed)
PATENT LINE	DIMENSION (Scribed)
MATCHLINE	STREAM



TOWN OF BETHEL
 SULLIVAN COUNTY, NEW YORK
 North American datum 1983, State Plane New York East Feet
 Photo No: 4-51-52.53 Date of Map: 3/8/1996
 Date of Photo: 6/5/1954 Scale: 1" = 400'
 Section No: 52B
 Current to: 10/15/2018



SULLIVAN COUNTY TAX MAP DEPARTMENT

FOR TAX PURPOSES ONLY
NOT TO BE USED FOR CONVEYANCE

LEGEND APPLIES ONLY TO THE UNSHADED PORTION OF THE MAP

North American Datum 1983, New York East

Owned & Maintained by:
Office of Real Property Services
Sullivan County Government Center
100 North St., Monticello, NY 12701
Phone: (849) 897-2221

REVISION TABLE	
DATE	CHANGES
10/11/2017	Subdiv. 53-1-58-44 into 58-44 & 58-53
10/11/2017	Combo 53-1-58-44 void now pro 58-42
10/11/2017	Combo 53-1-58-53 void now pro 58-42
10/29/2015	Combo 53-1-58-26, 27, 30, 31 void now pro 23
8/19/2013	Abandonment 53-1-60-15, 60-25-60-36
8/12/2009	Corrected acreage on 53-1-1 to 30A
6/17/2009	New Survey updated acreage 53-1-12

SPECIAL DISTRICTS			
TYPE	SYMBOL	NAME	ARL.M. NO.
FIRE	FD	WHITE LAKE	FD002
SCHOOL	SCH	MONTICELLO	4846611
LIBRARY	LD	E.B. CRAWFORD MEM. LIB.	LD001
AMBULANCE	AMB	BETHEL VOL. AMB. DIST. #2	AMB02

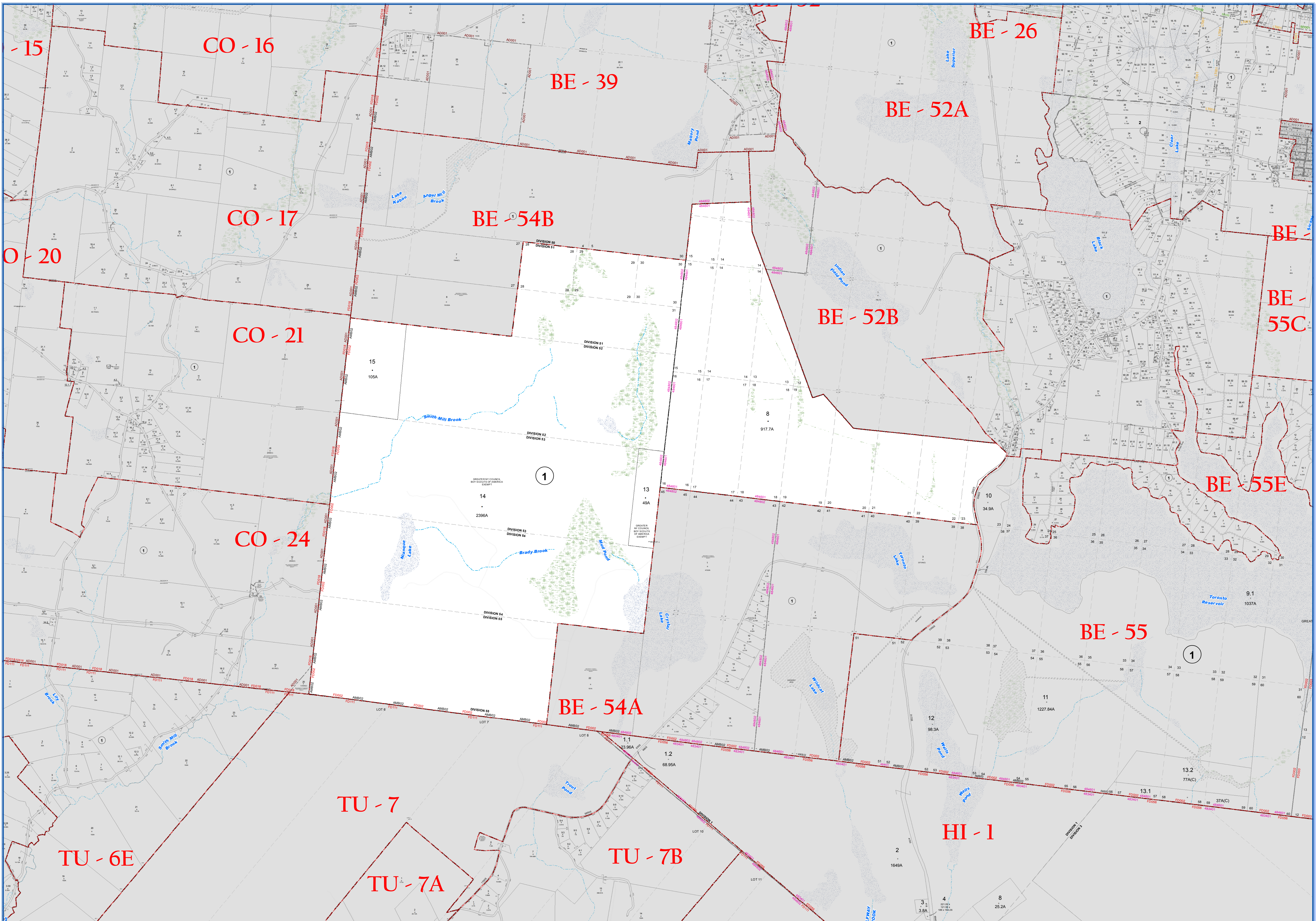
LEGEND	
STATE OR COUNTY LINE	TAX MAP BLOCK NO.
CITY/TOWN OR VILLAGE LINE	FEE/PLAN BLOCK NO.
BLOCK/BURDINE	FEE/PLAN BLOCK NO.
SPECIAL DISTRICT LINE	TAX MAP LOT NO.
EASEMENT LINE	AREA (From Deed)
PROPERTY LINE	AREA (Sale/Map)
FILED PLAN LOT LINE	DIMENSION (From Deed)
PATENT LINE	DIMENSION (Sale/Map)
MATCHLINE	STREAM

TOWN OF BETHEL
SULLIVAN COUNTY, NEW YORK
North American datum 1983, State Plane New York East Feet

Photo No: 58384 Date of Map: 12/30/1996
Date of Photo: 6/5/1994 Scale: 1" = 400'
Section No: 53

SECTION INDEX

Current to: 10/15/2018



SULLIVAN COUNTY TAX MAP DEPARTMENT
 FOR TAX PURPOSES ONLY
 NOT TO BE USED FOR CONVEYANCE

LEGEND APPLIES ONLY TO THE UNSHADED PORTION OF THE MAP

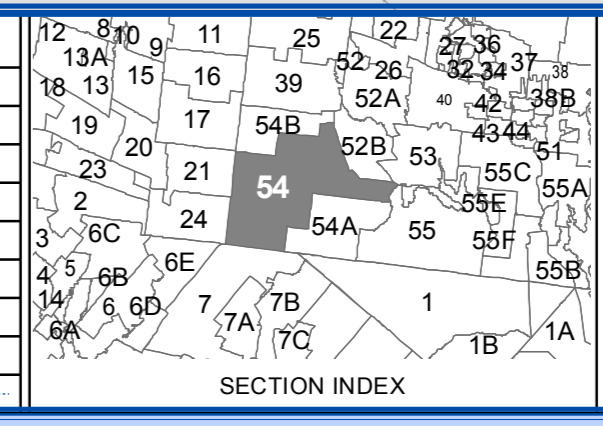
North American Datum 1983, New York East

Sullivan COUNTY CATSKILLS
 Municipality of Opportunity
 Office of Real Property Services
 Sullivan County Government Center
 100 North St., Monticello, NY 12701
 Phone: (845) 897-2221

REVISION TABLE			
DATE	CHANGES	DATE	CHANGES
6/19/2001			
4/27/2000			
8/31/1999			

SPECIAL DISTRICTS			
TYPE	SYMBOL	NAME	ARL.M. NO.
FIRE	FD	WHITE LAKE	FD002
SCHOOL	SCH	MONTICELLO	484601
SCHOOL	SCH	ELDRID	483401
SCHOOL	SCH	SULLIVAN WEST CENT. SCH. DIST.	484602
FIRE	FD	TWIN HIGHLAND	FD055
FIRE	FD	LAVA	FD111
FIRE	FD	COHECTION LK. HUNT.	FD018

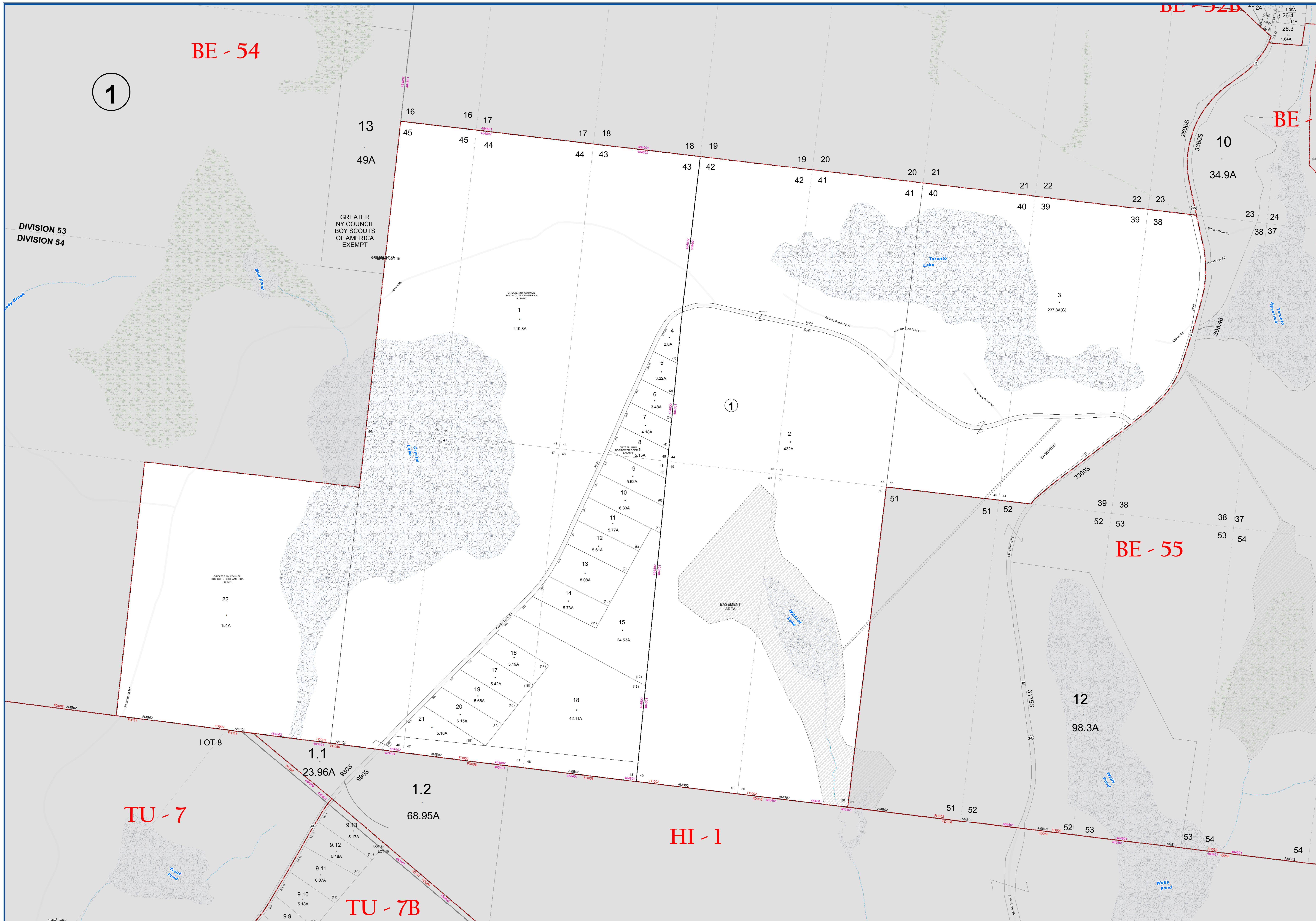
LEGEND	
STATE OR COUNTY LINE	TAX MAP BLOCK NO.
CITY/TOWN OR VILLAGE LINE	FILED PLAN LOT NO.
BLOCK/LIMIT	FILED PLAN BLOCK NO.
TAX MAP LOT NO.	SPECIAL DISTRICT LINE
EASEMENT LINE	AREA (From Deed)
PROPERTY LINE	AREA (Call/Map)
FILED PLAN LOT LINE	FILED PLAN LOT LINE
PATENT LINE	DIMENSION (From Deed)
MATCHLINE	DIMENSION (From Map)
	STREAM



TOWN OF BETHEL
 SULLIVAN COUNTY, NEW YORK
 North American datum 1983, State Plane New York East Feet

Photo No: 4.5152.53 Date of Map: 6/7/1998
 Date of Photo: 6/5/1994 Scale: 1" = 1,000'
 Section No: 54

Current to: 10/15/2018



1

BE - 54

BE

BE - 55

HI - 1

TU - 7

TU - 7B

DIVISION 53
DIVISION 54

GREATER NY COUNCIL
BOY SCOUTS OF AMERICA
EXEMPT

GREATER NY COUNCIL
BOY SCOUTS OF AMERICA
EXEMPT

GREATER NY COUNCIL
BOY SCOUTS OF AMERICA
EXEMPT

GREATER NY COUNCIL
BOY SCOUTS OF AMERICA
EXEMPT

1

LOT 8

1.1
23.96A

1.2
68.95A

12
98.3A

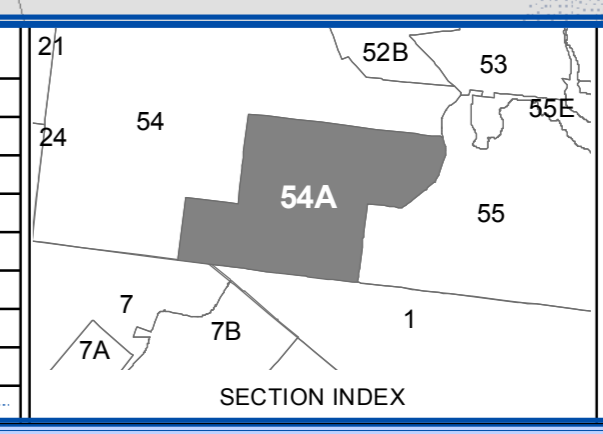
SULLIVAN COUNTY
TAX MAP DEPARTMENT
FOR TAX PURPOSES ONLY
NOT TO BE USED FOR CONVEYANCE
LEGEND APPLIES ONLY TO THE
UNSHADED PORTION OF THE MAP
North American Datum 1983, New York East

Sullivan
COUNTY CATSKILLS
Municipality of Opportunity
Owned & Maintained By:
Office of Real Property Services
Sullivan County Government Center
100 North St. Monticello, NY 12701
Phone: (845) 897-2221

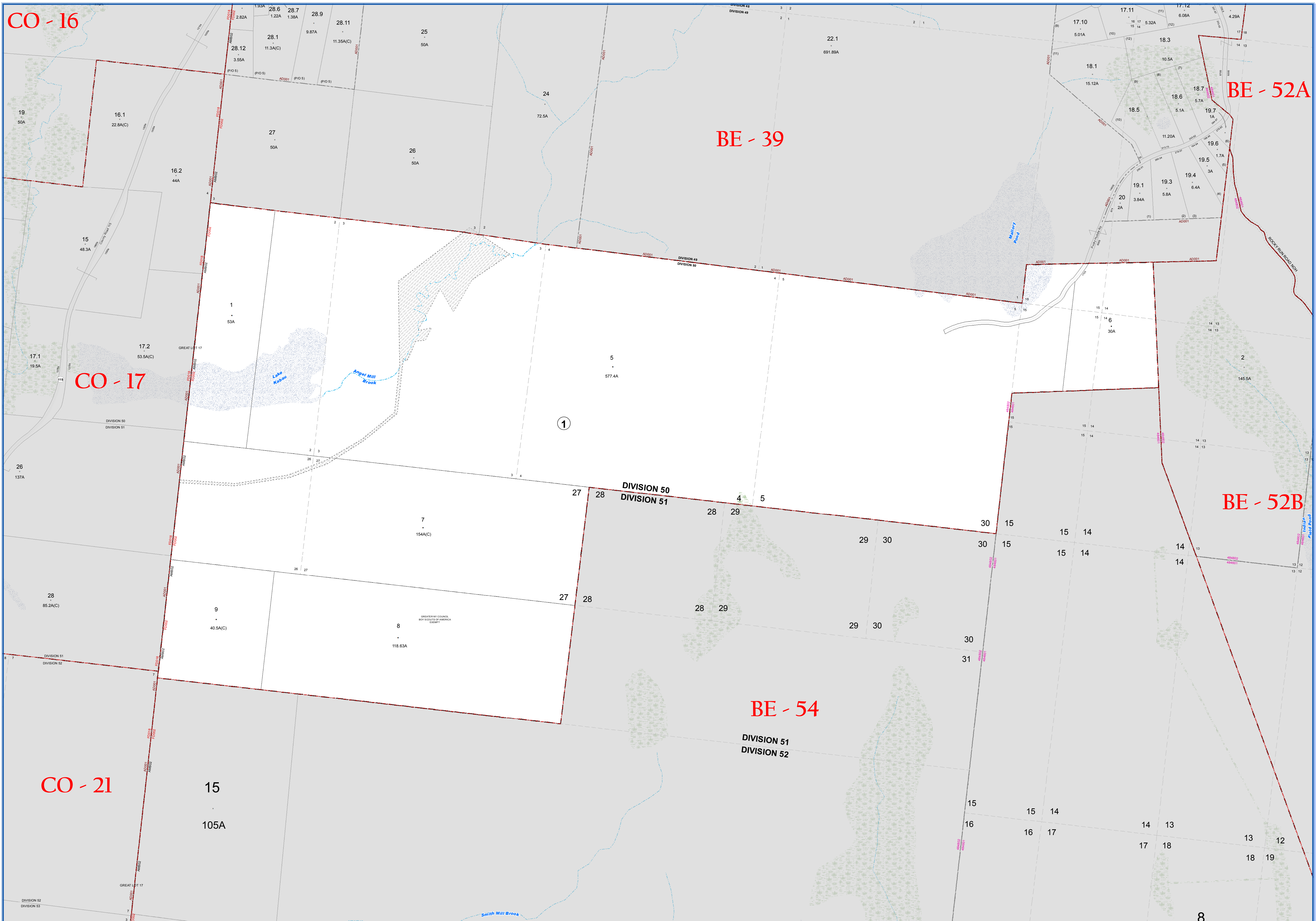
REVISION TABLE			
DATE	CHANGES	DATE	CHANGES
9/19/2005			
9/19/2007			
4/27/2009			
8/2/1999			
6/19/1997			
8/23/1995			

SPECIAL DISTRICTS			
TYPE	SYMBOL	NAME	ARLM NO.
FIRE	FD	WHITE LAKE	FD002
SCHOOL	SCH	MONTICELLO	484661
SCHOOL	SCH	ELDRID	483401
SCHOOL	SCH	SULLIVAN WEST CENT. SCH. DIST.	484602
FIRE	FD	TWN. HIGHLAND	FD055
FIRE	FD	LAVA	FD111
LIBRARY	LD	E.B. CRAWFORD MEM. LIB.	LD001
AMBULANCE	AMB	BETHEL VOL. AMB. DIST. #2	AMB02

LEGEND	
STATE OR COUNTY LINE	TAX MAP BLOCK NO.
CITY/TOWN OR VILLAGE LINE	FILED PLAN LOT NO.
BLOCK LIMIT	FILED PLAN BLOCK NO.
SPECIAL DISTRICT LINE	TAX MAP LOT NO.
EASEMENT LINE	AREA (From Deed)
PROPERTY LINE	AREA (Calculated)
FILED PLAN LOT LINE	DIMENSION (From Deed)
PATENT LINE	DIMENSION (Survey)
MATCH LINE	STREAM



TAX MAP
TOWN OF BETHEL
SULLIVAN COUNTY, NEW YORK
North American datum 1983, State Plane New York East Feet
Photo No. 4-5152-53 Date of Map 9/18/1992
Date of Photo 6/5/1994 Scale 1" = 400'
Section No. 54A
Current to: 10/15/2018



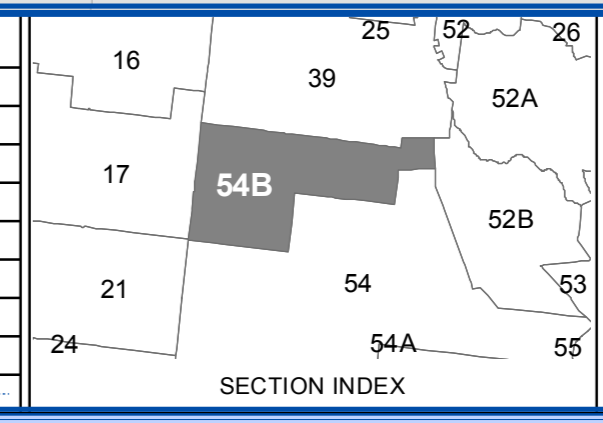
SULLIVAN COUNTY TAX MAP DEPARTMENT
 FOR TAX PURPOSES ONLY
 NOT TO BE USED FOR CONVEYANCE
 LEGEND APPLIES ONLY TO THE UNSHADED PORTION OF THE MAP
 North American Datum 1983, New York East

Sullivan COUNTY CATSKILLS
 Municipality of Opportunity
 Office of Real Property Services
 Sullivan County Government Center
 100 North St., Monticello, NY 12701
 Phone: (845) 897-2221

REVISION TABLE			
DATE	CHANGES	DATE	CHANGES
5/16/2005	Split parcel# 54B-1-7 into 54B-1-7 & 9.		
5/20/2005			
4/27/2000			
8/2/1999			
2/25/1999			
4/24/1998			
8/23/1995			

SPECIAL DISTRICTS			
TYPE	SYMBOL	NAME	ARLM NO.
FIRE	FD	WHITE LAKE	FD002
FIRE	FD	COCKEYDONK HUNT	FD018
SCHOOL	SCH	SULLIVAN WEST CENT. SCH. DIST.	48462
SCHOOL	SCH	MONTICELLO	48461
LIBRARY	LD	E.B. CRAWFORD MEM. LIB.	LD001
AGRICULTURAL	AD	AG. DIST. #1	AD001
AMBULANCE	AMB	BETHEL VOL. AMB. DIST. #2	AMB02

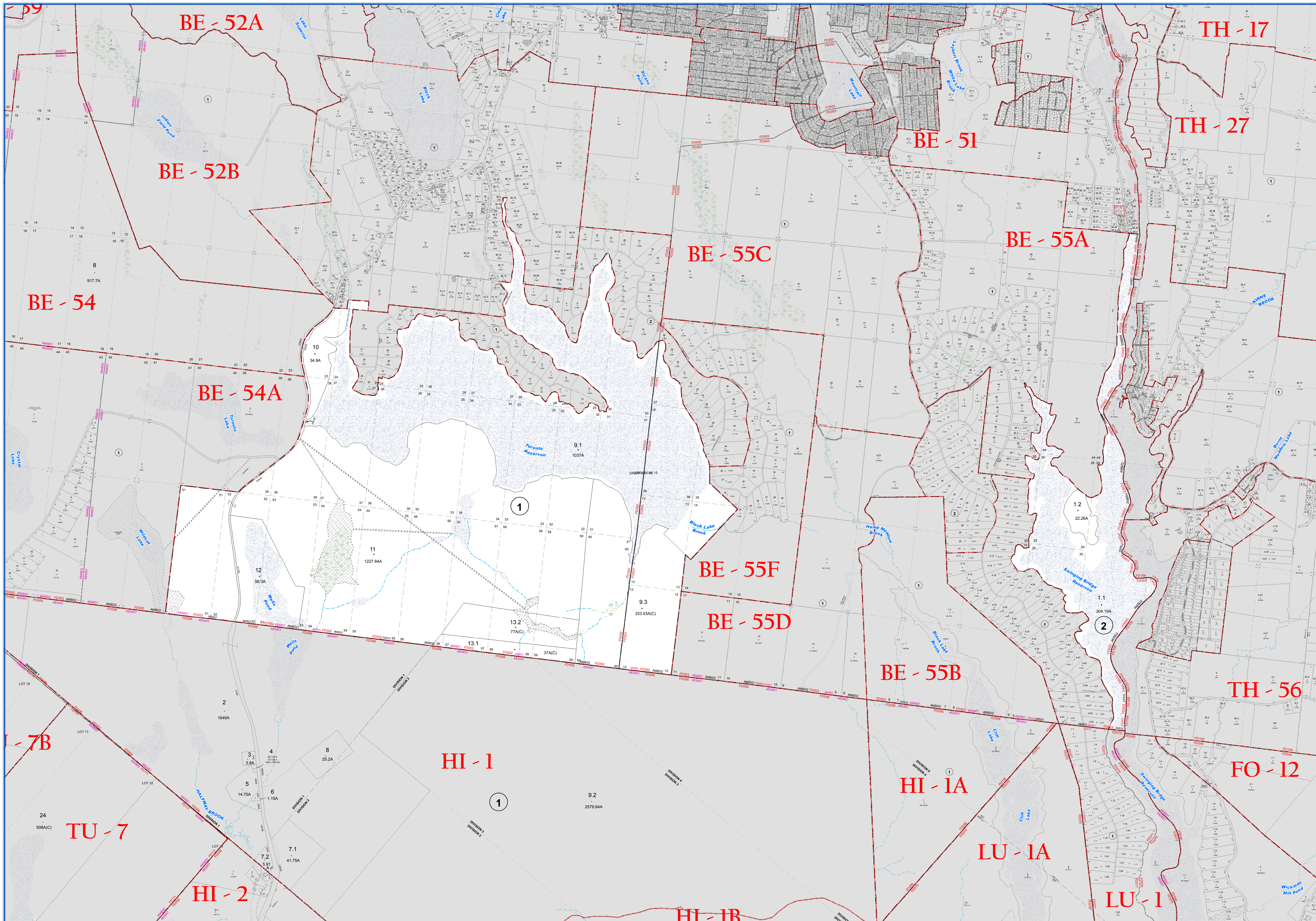
LEGEND	
STATE OR COUNTY LINE	TAX MAP BLOCK NO.
CITY/TOWN OR VILLAGE LINE	FILED PLAN LOT NO.
BLOCK LIMIT	FILED PLAN BLOCK NO.
SPECIAL DISTRICT LINE	TAX MAP LOT NO.
EASEMENT LINE	AREA (From Deed)
PROPERTY LINE	AREA (Calculated)
FILED PLAN LOT LINE	DIMENSION (From Deed)
PATENT LINE	DIMENSION (Search)
MATCH LINE	STREAM



TOWN OF BETHEL
 SULLIVAN COUNTY, NEW YORK
 North American datum 1983, State Plane New York East Feet

Photo No: 4-5152-53 Date of Map: 01/17/1992
 Date of Photo: 6/5/1954 Scale: 1" = 400'
 Section No: 54B

Current to: 10/15/2018



SULLIVAN COUNTY TAX MAP DEPARTMENT

FOR TAX PURPOSES ONLY
NOT TO BE USED FOR CONVEYANCE

LEGEND APPLIES ONLY TO THE UNSHADED PORTION OF THE MAP

North American Datum 1983, New York East

Owned & Maintained by
Office of Real Property Services
Sullivan County Government Center
100 North St., Monticello, NY 12701
Phone: (845) 897-2221

REVISION TABLE			
DATE	CHANGES	DATE	CHANGES
3/8/2017	Lot Imp 55-1-9.1 into 9.1 & 9.5		
3/8/2017	Corridor 55-1-9.5 road now g/c 55-E-1-27		
3/25/2013	BLA 55-1-9.3, 11.13, 14.13.2		
3/15/2010	CL 16 sublots 55-60 were incorrectly drawn redrawn		
10/19/2005			
3/27/2001			
11/9/1999			

SPECIAL DISTRICTS			
TYPE	SYMBOL	NAME	ARL.M. NO.
SCHOOL	SCH	MONTICELLO	484601
SCHOOL	SCH	ELBROOK	483461
FIRE	FD	WHITE LAKE	FD002
FIRE	FD	SMALLWOOD & MONGAUP VALLEY	FD003
FIRE	FD	FORESTBURGH	FD040
FIRE	FD	FIRE PROTECTION	FD106
FIRE	FD	TOWN OF LUMBERLAND	FD070
FIRE	FD	YULAN FIRE PROTECTION DIST.	FD056

LEGEND	
STATE OR COUNTY LINE	TAX MAP BLOCK NO.
CITY/TOWN OR VILLAGE LINE	FILED PLAN LOT NO.
BLOCK/LIMIT	FILED PLAN BLOCK NO.
TAX MAP LOT NO.	TAX MAP LOT NO.
EASEMENT LINE	AREA (From Deed)
PROPERTY LINE	AREA (Call/Map)
FILED PLAN LOT LINE	DIMENSION (From Deed)
PATENT LINE	DIMENSION (Scared)
MATCH LINE	STREAM

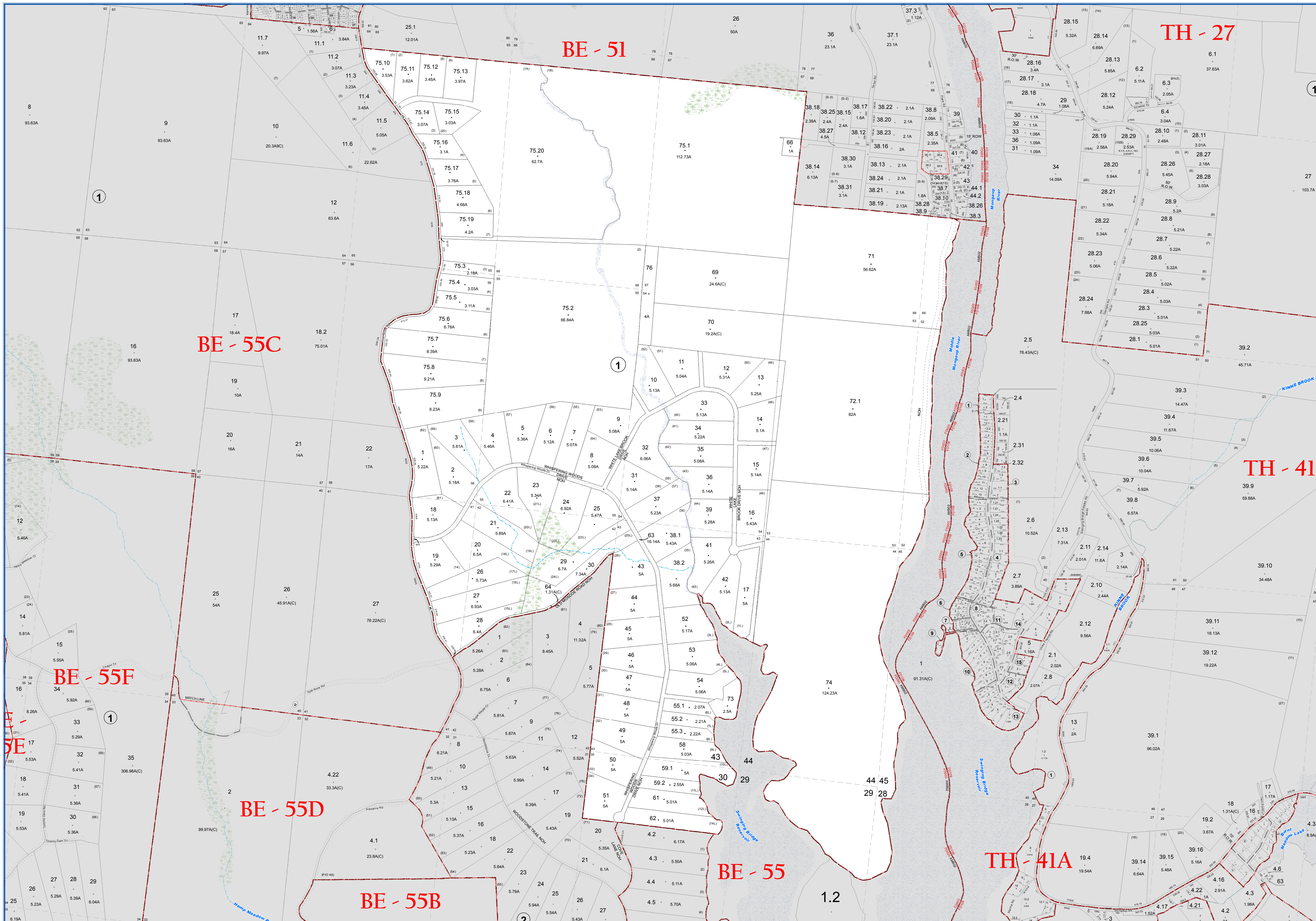
TOWN OF BETHEL

SULLIVAN COUNTY, NEW YORK

North American datum 1983, State Plane New York East Feet

Photo No: 45152.53 Date of Map: 5/13/1998
Date of Photo: 6/5/1954 Scale: 1" = 1,000'
Section No: 55

Current to: 10/15/2018



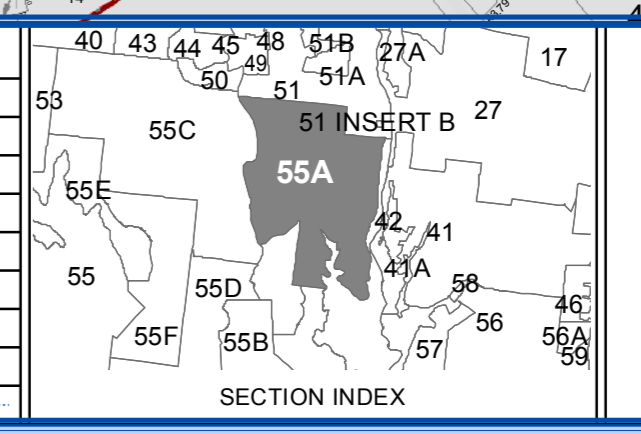
**SULLIVAN COUNTY
TAX MAP DEPARTMENT**
FOR TAX PURPOSES ONLY
NOT TO BE USED FOR CONVEYANCE
LEGEND APPLIES ONLY TO THE
UNSHADED PORTION OF THE MAP
North American Datum 1983, New York East

Sullivan
COUNTY CATSKILLS
MOUNTAINS OF OPPORTUNITY
Owned & Maintained by:
Office of Real Property Services
Sullivan County Government Center
100 North St., Monticello, NY 12701
Phone: (845) 897-2221

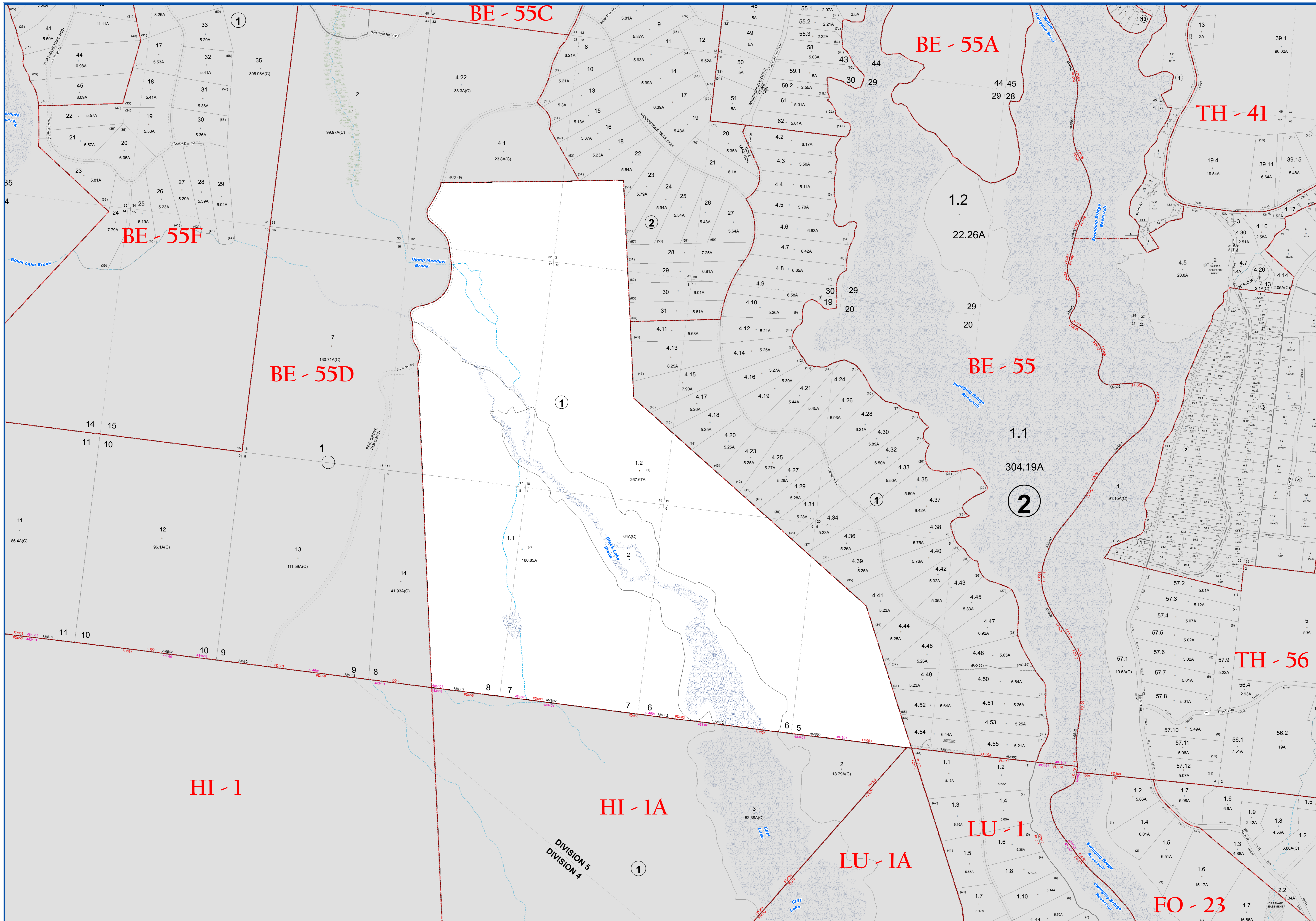
REVISION TABLE			
DATE	CHANGES	DATE	CHANGES
9/28/2005			
4/23/2001			
2/29/1999			

SPECIAL DISTRICTS			
TYPE	SYMBOL	NAME	ARL/M NO.
FIRE	FD	SMALLWOOD & MONGAUP VALLEY	FD003
FIRE	FD	FIRE PROTECTION	FD100
SCHOOL	SCH	MONTICELLO	484011
LIBRARY	LD	E.B. CRAWFORD MEM. LIB.	LD001
LIBRARY	LD	E.B. CRAWFORD MEM. LIB.	LD003
AMBULANCE	AMB	BETHEL VOL. AMB. DIST. #2	AMB02

LEGEND	
STATE OR COUNTY LINE	TAX MAP BLOCK NO.
CITY/TOWN OR VILLAGE LINE	FILED PLAN LOT NO.
BLOCK/LIMIT	FILED PLAN BLOCK NO.
TAX MAP LOT NO.	TAX MAP LOT NO.
EASEMENT LINE	AREA (From Deed)
PROPERTY LINE	AREA (Calculated)
FILED PLAN LOT LINE	AREA (From Deed)
PATENT LINE	DIMENSION (Square)
MATCHLINE	STREAM



TOWN OF BETHEL
SULLIVAN COUNTY, NEW YORK
North American datum 1983, State Plane New York East Feet
Photo No: 4-1-52-53 Date of Map: 5/6/1998
Date of Photo: 6/5/1954 Scale: 1" = 400'
Section No: 55A
Current to: 10/15/2018



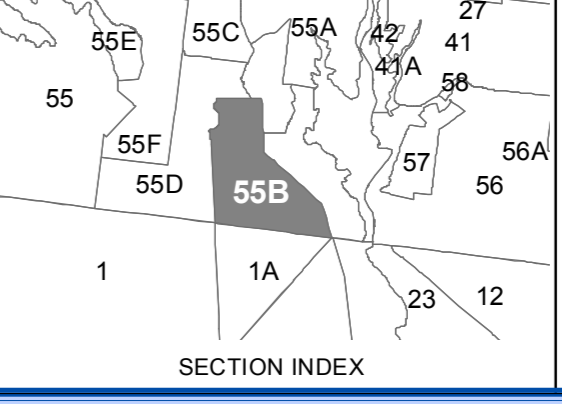
SULLIVAN COUNTY TAX MAP DEPARTMENT
 FOR TAX PURPOSES ONLY
 NOT TO BE USED FOR CONVEYANCE
 LEGEND APPLIES ONLY TO THE UNSHADED PORTION OF THE MAP
 North American Datum 1983, New York East

Sullivan COUNTY CATSKILLS
 Municipality of Opportunity
 Office of Real Property Services
 Sullivan County Government Center
 100 North St., Monticello, NY 12701
 Phone: (845) 897-2221

REVISION TABLE			
DATE	CHANGES	DATE	CHANGES
9/3/2013	Subdiv of 55.B-1-1 into 1.1 & 1.2		
4/4/2001			

SPECIAL DISTRICTS			
TYPE	SYMBOL	NAME	ARLM NO.
FIRE	FD	SMALLWOOD & MONGAUP VALLEY	FD003
FIRE	FD	TWIN HIGHLAND	FD005
FIRE	FD	TOWN OF LUMBERLAND	FD070
SCHOOL	SCH	ELDRED	483401
SCHOOL	SCH	MONTICELLO	484601
LIBRARY	LD	E.B. CRAWFORD MEM. LIB.	LD001
AMBULANCE	AMB	BETHEL VOL. AMB. DIST.#2	AMB02

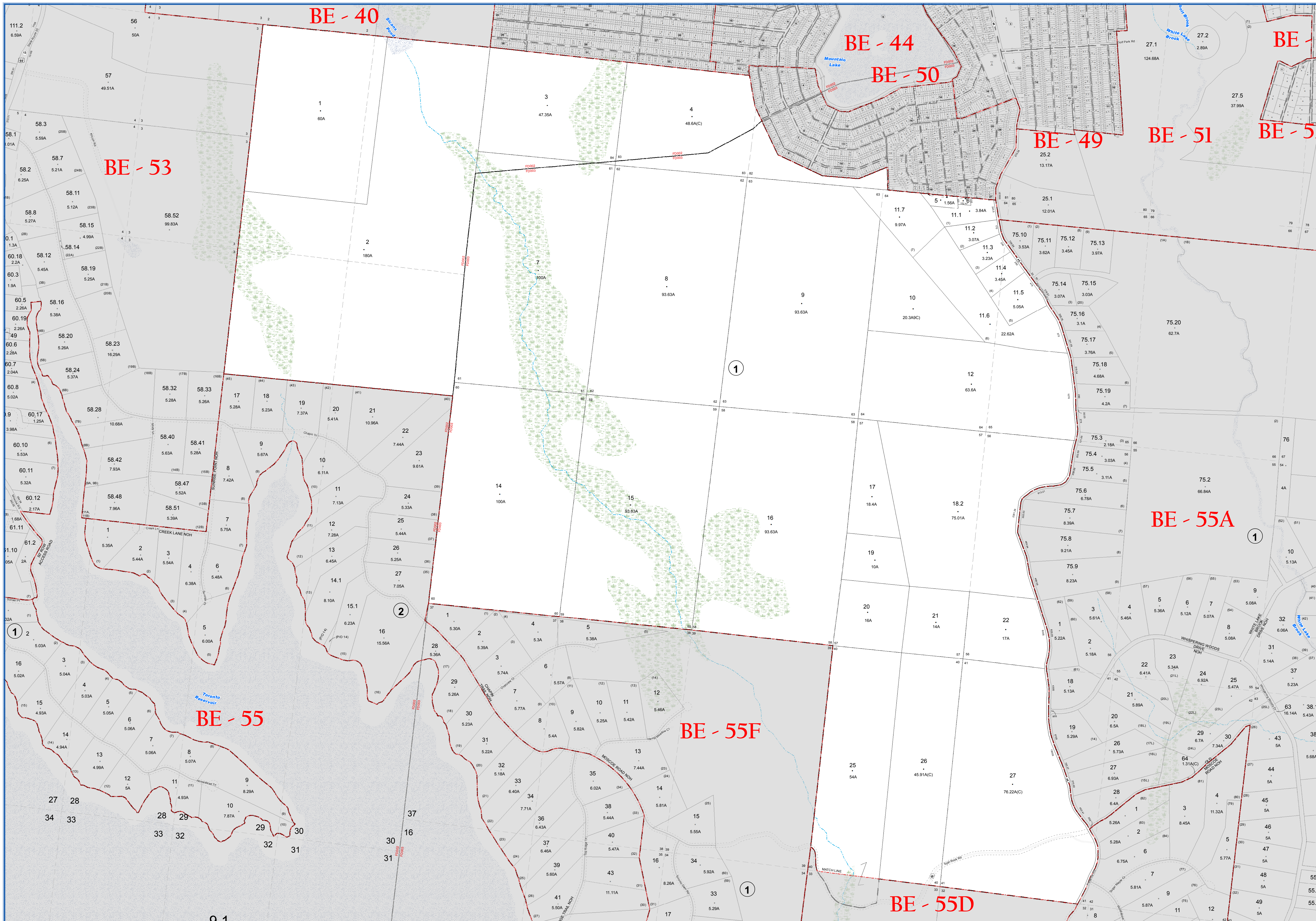
LEGEND	
STATE OR COUNTY LINE	TAX MAP BLOCK NO.
CITY/TOWN OR VILLAGE LINE	FILED PLAN LOT NO.
BLOCK/LIMIT	FILED PLAN BLOCK NO.
SPECIAL DISTRICT LINE	TAX MAP LOT NO.
EASEMENT LINE	AREA (From Deed)
PROPERTY LINE	AREA (Call/Map)
FILED PLAN LOT LINE	FILED PLAN LOT NO.
PATENT LINE	DIMENSION (From Deed)
MATCHLINE	DIMENSION (Square)
	STREAM



TAX MAP TOWN OF BETHEL SULLIVAN COUNTY, NEW YORK
 North American datum 1983, State Plane New York East Feet

Photo No: 4-15-83 Date of Map: 5/4/1998
 Date of Photo: 6/5/1954 Scale: 1" = 400'
 Section No: 55B

Current to: 10/15/2018



SULLIVAN COUNTY TAX MAP DEPARTMENT
 FOR TAX PURPOSES ONLY
 NOT TO BE USED FOR CONVEYANCE

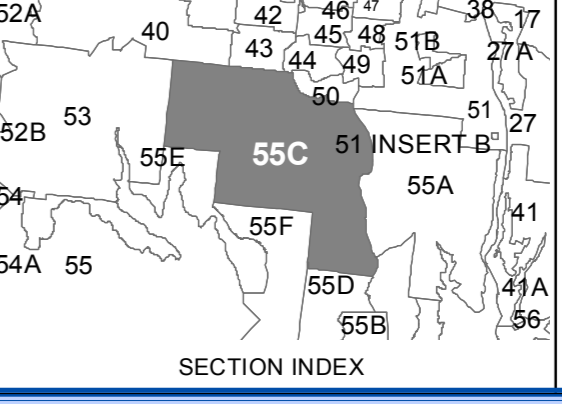
LEGEND APPLIES ONLY TO THE UNSHADED PORTION OF THE MAP

Office of Real Property Services
 Sullivan County Government Center
 100 North St. Monticello, NY 12701
 Phone: (845) 897-2221

REVISION TABLE			
DATE	CHANGES	DATE	CHANGES
9/25/2005			
4/25/2007			
11/18/1999			
2/25/1999			

SPECIAL DISTRICTS			
TYPE	SYMBOL	NAME	ARL.M. NO.
FIRE	FD	WHITE LAKE	FD002
FIRE	FD	SMALLWOOD & MONGAUP VALLEY	FD003
AMBULANCE	AMB	BETHEL VOL. AMB. DIST. #2	AMB02
LIBRARY	LD	E.B. CRAWFORD MEM. LIB.	LD001
SCHOOL	SCH	MONTECELLO	484601

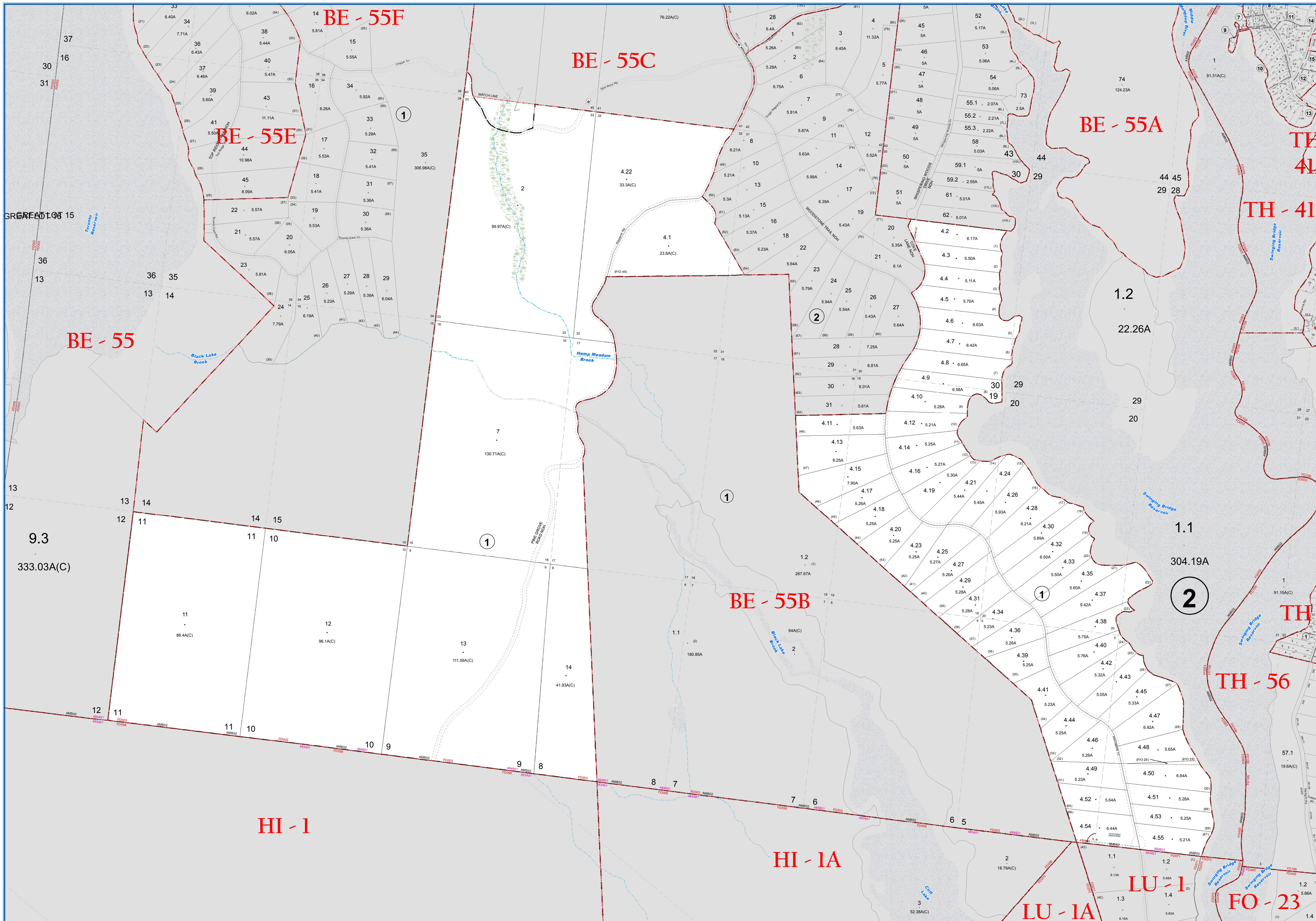
LEGEND	
STATE OR COUNTY LINE	TAX MAP BLOCK NO.
CITY/TOWN OR VILLAGE LINE	FILED PLAN LOT NO.
BLOCK/LIMIT	FILED PLAN BLOCK NO.
SPECIAL DISTRICT LINE	TAX MAP LOT NO.
EASEMENT LINE	AREA (From Deed)
PROPERTY LINE	AREA (Calculated)
FILED PLAN LOT LINE	DIMENSION (From Deed)
PATENT LINE	DIMENSION (Scribed)
MATCH LINE	STREAM



TOWN OF BETHEL
 SULLIVAN COUNTY, NEW YORK
 North American datum 1983, State Plane New York East Feet

Photo No: 4-5153-53 Date of Map: 4/28/1998
 Date of Photo: 6/5/1954 Scale: 1" = 400'
 Section No: 55C

Current to: 10/15/2018



SULLIVAN COUNTY TAX MAP DEPARTMENT
 FOR TAX PURPOSES ONLY
 NOT TO BE USED FOR CONVEYANCE

LEGEND APPLIES ONLY TO THE UNSHADED PORTION OF THE MAP

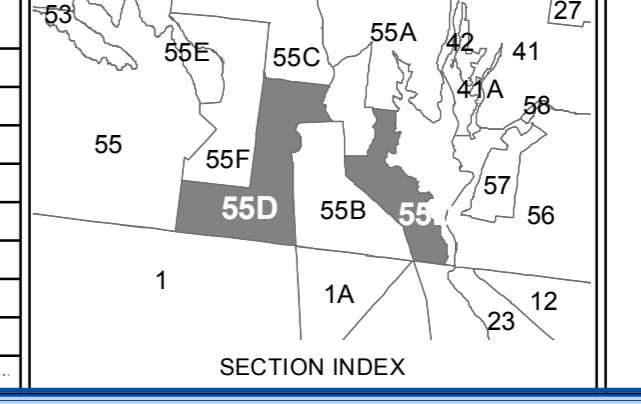
North American Datum 1983, New York East

Sullivan County Catskills
 Ministry of Opportunity
 Owned & Maintained by:
Office of Real Property Services
 Sullivan County Government Center
 100 North St. Monticello, NY 12701
 Phone: (845) 897-2221

REVISION TABLE			
DATE	CHANGES	DATE	CHANGES
12/31/2009	New Survey 550-1-4.47 updated acreage		
3/26/2008	Combo 550-1-4.58 new vol# and new p/c 550-1-4.58		
3/25/2008	Average Incorrect on 550-1-4.22 (in 33.34(C))		
9/21/2005			
4/27/2005			
4/4/2001			
11/8/1999			

SPECIAL DISTRICTS			
TYPE	SYMBOL	NAME	ARL.M. NO.
FIRE	FD	SMALLWOOD & MONGAUP VALLEY	FD003
FIRE	FD	YULIAN FIRE PROTECTION DIST	FD066
FIRE	FD	TOWN OF LUMBERLAND	FD070
FIRE	FD	FIRE PROTECTION	FD106
FIRE	FD	FORESTBURGH	FD040
SCHOOL	SCH	ELDRD	48341
SCHOOL	SCH	MONTECELLO	48401
AMBULANCE	AMB	BETHEL VOL. AMB. DIST. #2	AMB02

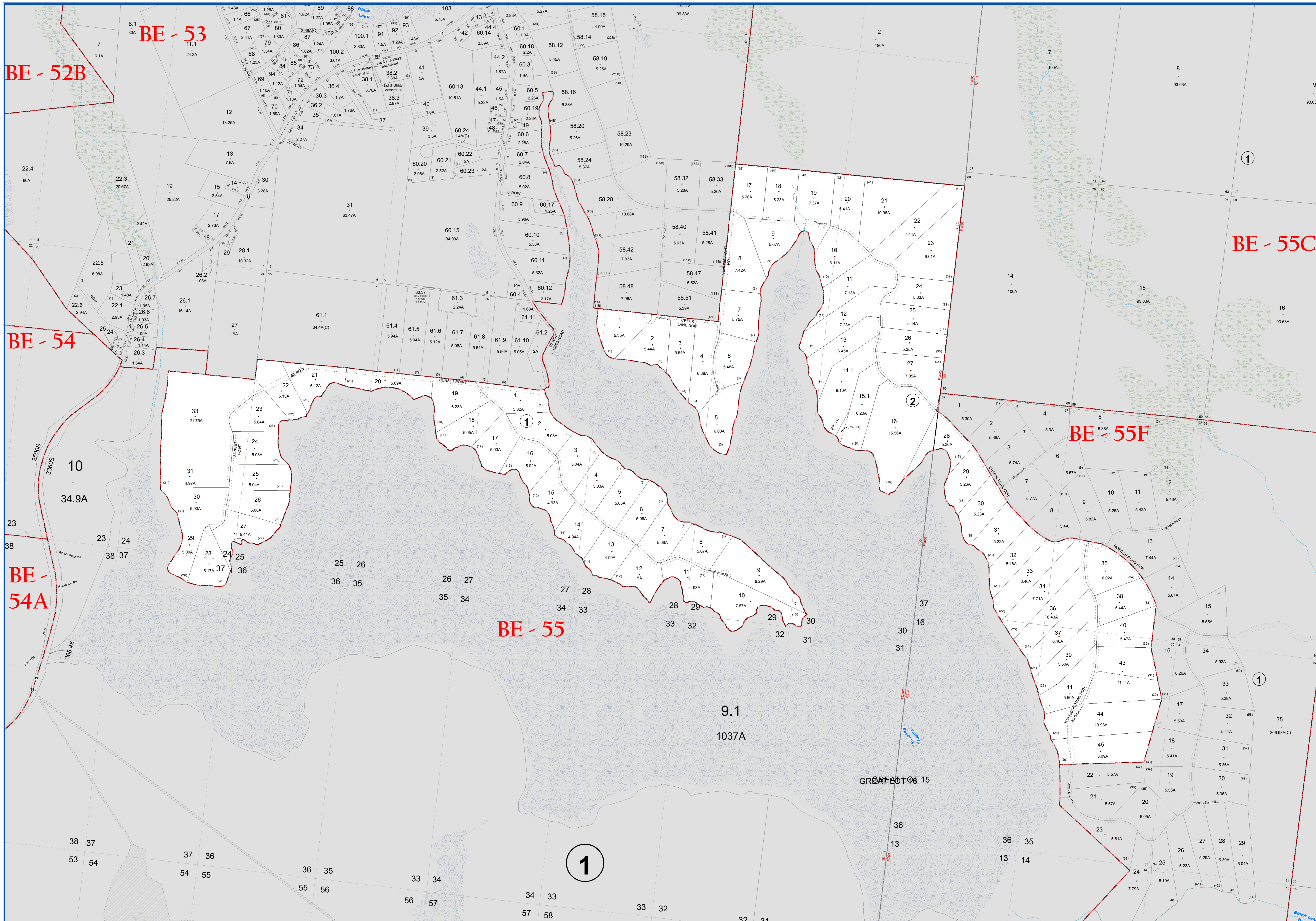
LEGEND	
STATE OR COUNTY LINE	TAX MAP BLOCK NO.
CITY/TOWN OR VILLAGE LINE	FILED PLAN LOT NO.
BLOCK LIMIT	FILED PLAN BLOCK NO.
TAX MAP LOT NO.	TAX MAP LOT NO.
SPECIAL DISTRICT LINE	AREA (From Deed)
EASEMENT LINE	AREA (Calculated)
PROPERTY LINE	FILED PLAN LOT NO.
FILED PLAN LOT LINE	DIMENSION (From Deed)
PATENT LINE	DIMENSION (Search)
MATCH LINE	STREAM



TOWN OF BETHEL
 SULLIVAN COUNTY, NEW YORK
 North American datum 1983, State Plane New York East Feet

Photo No: 4-5152-53 Date of Map: 5/11/1998
 Date of Photo: 6/5/1954 Scale: 1" = 400'
 Section No: 55D

Current to: 10/15/2018



SULLIVAN COUNTY TAX MAP DEPARTMENT
 FOR TAX PURPOSES ONLY
 NOT TO BE USED FOR CONVEYANCE

LEGEND APPLIES ONLY TO THE UNSHADED PORTION OF THE MAP

North American Datum 1983, New York East

Sullivan County Catskills
 Office of Real Property Services
 Sullivan County Government Center
 100 North St., Monticello, NY 12701
 Phone: (845) 897-2221

REVISION TABLE			
DATE	CHANGES	DATE	CHANGES
3/8/2017	Combo 55-1-9.5 void now plo 55 E-1-27		
3/16/2017	Lot 11p 55 E-2-15 2p 55 1p 11 & 15.2		
3/16/2017	Combo 55 E-2-15.2 now void and now plo 14-1		
2/25/2011	55E-1-32, 33, 34, 35 Sub abandoned	4/8/2011	
2/25/2011	Combo 55E-1-32, 34, 35 now void and plo 33		
2/6/2008	Combo 55E-1-42 now void and now plo 55E-1-43		
9/26/2005			
5/4/2005			

SPECIAL DISTRICTS			
TYPE	SYMBOL	NAME	ARLIM NO.
AMBULANCE	AMB	BETHEL VOL. AMB. DIST. #2	AMB02
FIRE	FD	WHITE LAKE	FD002
LIBRARY	LD	E.B. CRAWFORD MEM. LIB.	LD001
SCHOOL	SCH	MONTECILLO	484601
FIRE	FD	SMALLWOOD & MONGAUP VALLEY	FD003

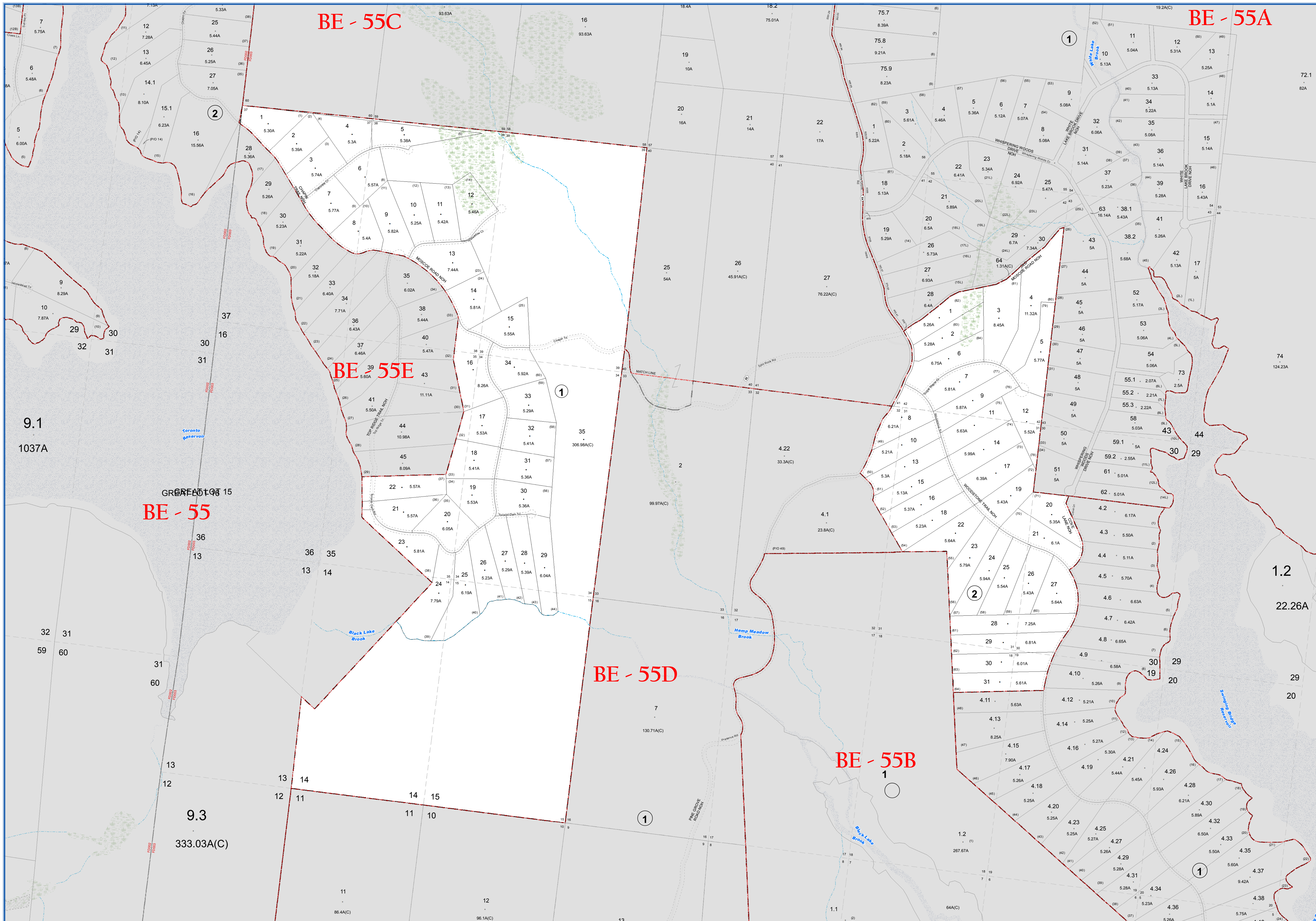
LEGEND	
STATE OR COUNTY LINE	TAX MAP BLOCK NO.
---	(C)
---	(R)
---	(S)
---	(T)
---	(U)
---	(V)
---	(W)
---	(X)
---	(Y)
---	(Z)

TOWN OF BETHEL
 SULLIVAN COUNTY, NEW YORK
 North American datum 1983, State Plane New York East Feet

Photo No: 4-1-52-53 Date of Map: 3/28/2000
 Date of Photo: 6/5/1954 Scale: 1" = 400'
 Section No: 55E

SECTION INDEX

Current to: 10/15/2018



SULLIVAN COUNTY TAX MAP DEPARTMENT
 FOR TAX PURPOSES ONLY
 NOT TO BE USED FOR CONVEYANCE

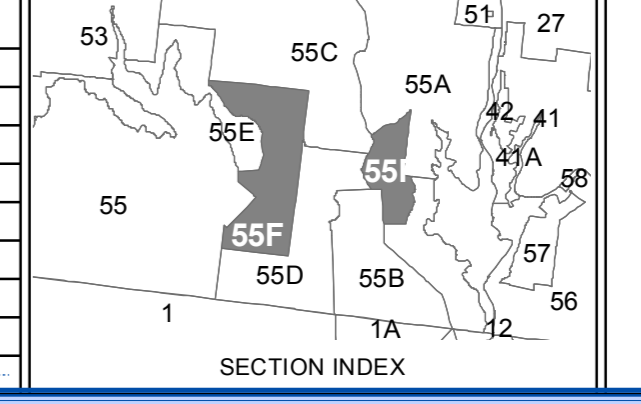
LEGEND APPLIES ONLY TO THE UNSHADED PORTION OF THE MAP

Office of Real Property Services
 Sullivan County Government Center
 100 North St. Monticello, NY 12701
 Phone: (845) 897-2221

REVISION TABLE			
DATE	CHANGES	DATE	CHANGES

SPECIAL DISTRICTS			
TYPE	SYMBOL	NAME	ARLM NO.

LEGEND			
STATE OR COUNTY LINE	---	TAX MAP BLOCK NO.	(1)
CITY/TOWN OR VILLAGE LINE	---	FILED PLAN LOT NO.	(1)
BLOCK LIMIT	---	FILED PLAN BLOCK NO.	(1)
SPECIAL DISTRICT LINE	---	TAX MAP LOT NO.	(1)
EASEMENT LINE	---	AREA (From Deed)	13.6A
PROPERTY LINE	---	AREA (Call/Map)	14.2A(C)
FILED PLAN LOT LINE	---	DIMENSION (From Deed)	2.6
PATENT LINE	---	DIMENSION (Square)	079
MATCHLINE	---	STREAM	---



TOWN OF BETHEL
 SULLIVAN COUNTY, NEW YORK
 North American datum 1983, State Plane New York East Feet

Photo No: 4.51.52.53 Date of Map: 3/20/2006
 Date of Photo: 6/5/1954 Scale: 1" = 400'
 Section No: 55E

Current to: 10/15/2018